Option 1: Four-lane road with traffic signals

Exhibit 2

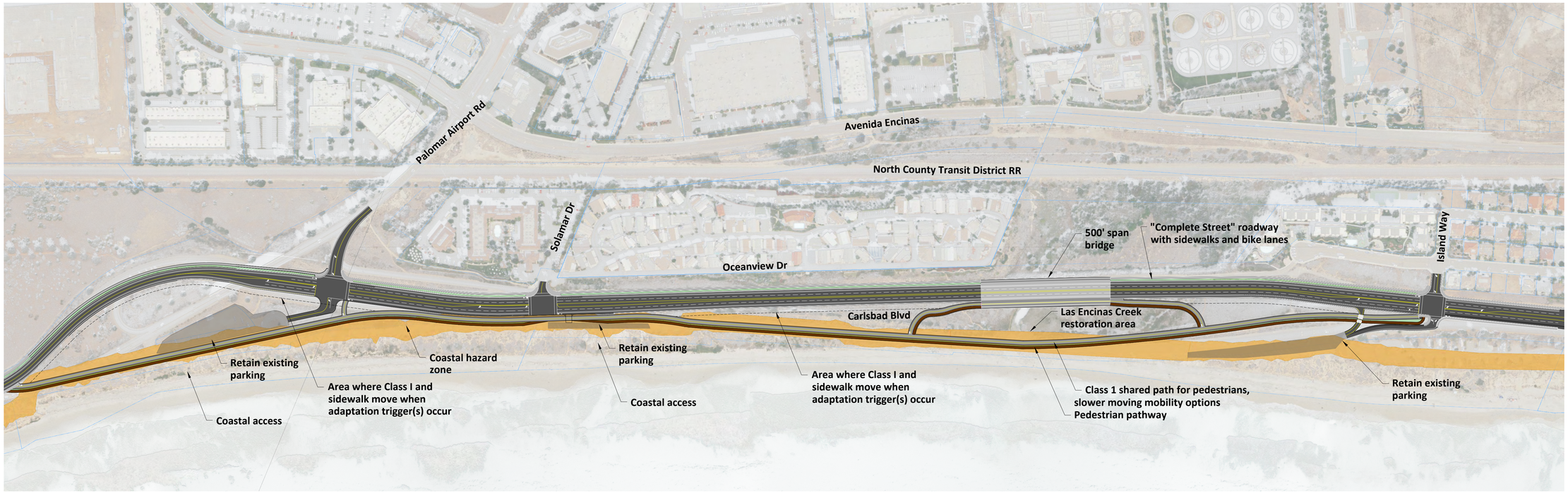

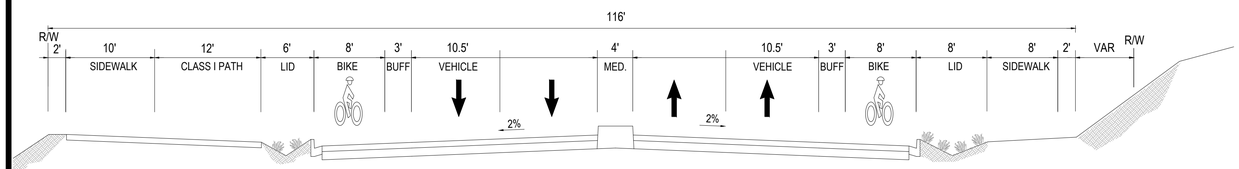

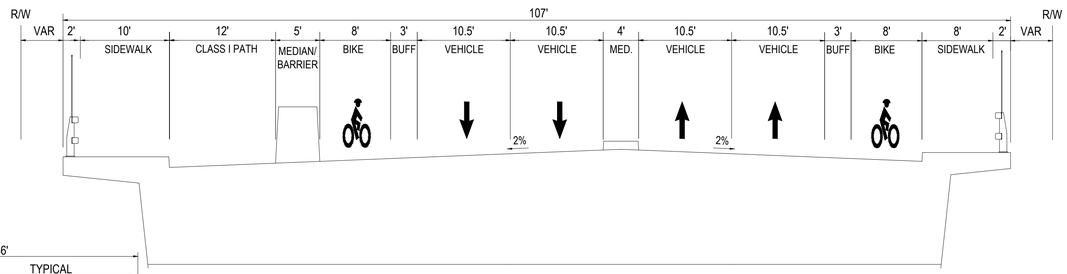

TYPICAL BRIDGE CROSS SECTION
N.T.S

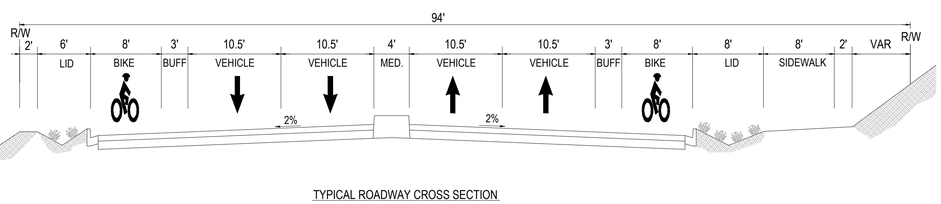

TYPICAL ROADWAY CROSS SECTION
N.T.S

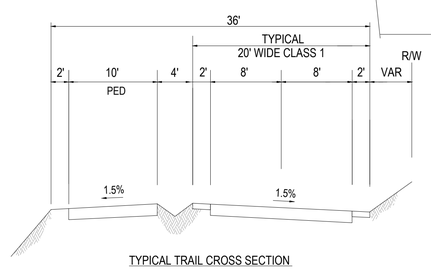

TYPICAL TRAIL CROSS SECTION
N.T.S

Legend:

- Proposed Class I Trail
- Proposed Pedestrian Pathway
- Proposed Roadway
- Proposed Bridge
- Coastal Hazard Zone
- Landscape Areas
- Property Line

Note:

1. GHD conceptual design developed from City of Carlsbad provided topography. Roadway design components will need to be modified in future phases of the project to coincide with final surveyed topographic and parcel line information.

PLAN NORTH

0 200' 400'

GHD
9370 Sky Park Court Suite 140
San Diego, CA 92123 USA
T 1 858 244 0440
W www.ghd.com

SUBMITTED: PROJECT MANAGER DATE

DATE	INITIAL	REVISION DESCRIPTION	DATE	INITIAL	DATE	INITIAL
ENGINEER OF WORK			OTHER APPROVAL		CITY APPROVAL	

SHEET ## | CITY OF CARLSBAD ENGINEERING DEPARTMENT | SHEETS #

CARLSBAD BLVD RDWY RESILENCY PLAN
ALTERNATIVE 1
TRAFFIC SIGNAL ALTERNATIVE

APPROVED:

DWN BY:
CHKD BY:
RVWD BY:

PROJECT NO. 11215903

DRAWING NO. FIG 1

FOR REVIEW ONLY