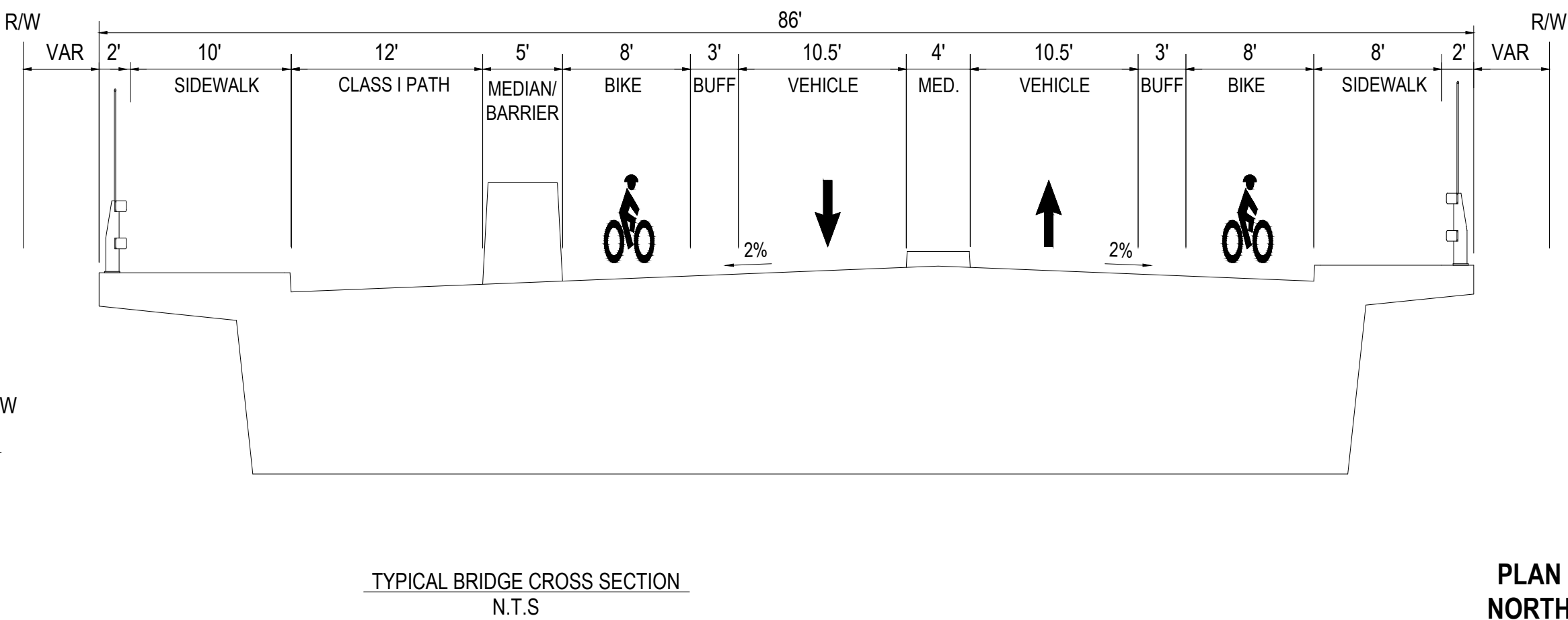
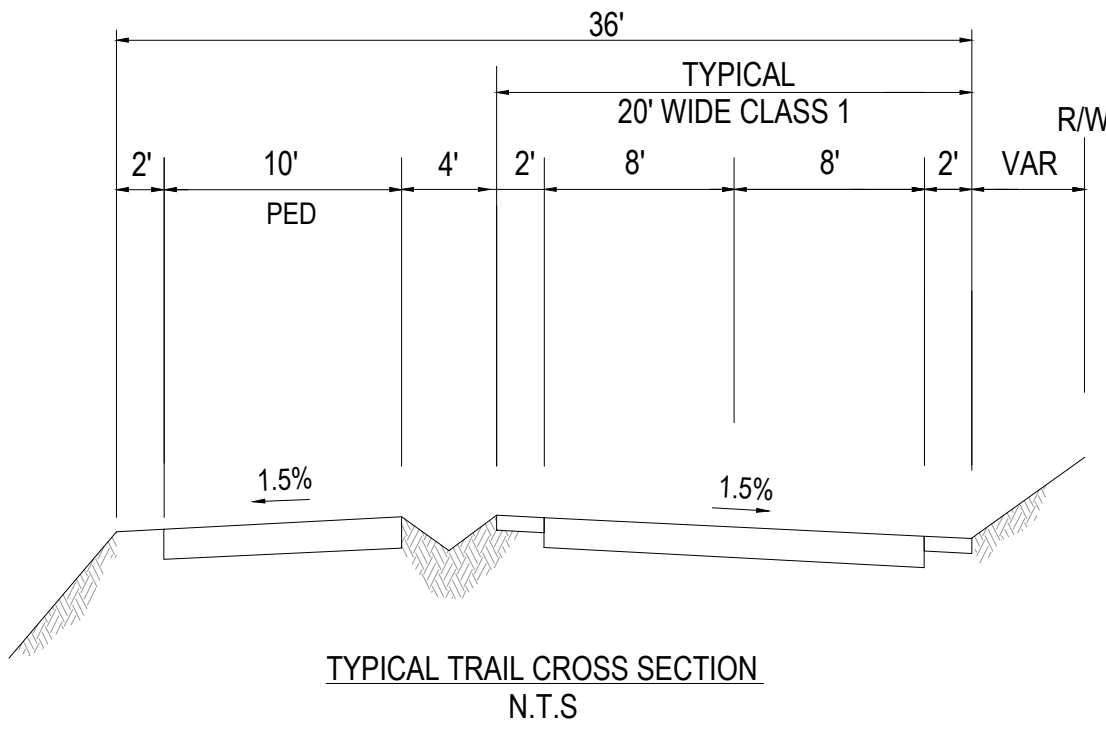
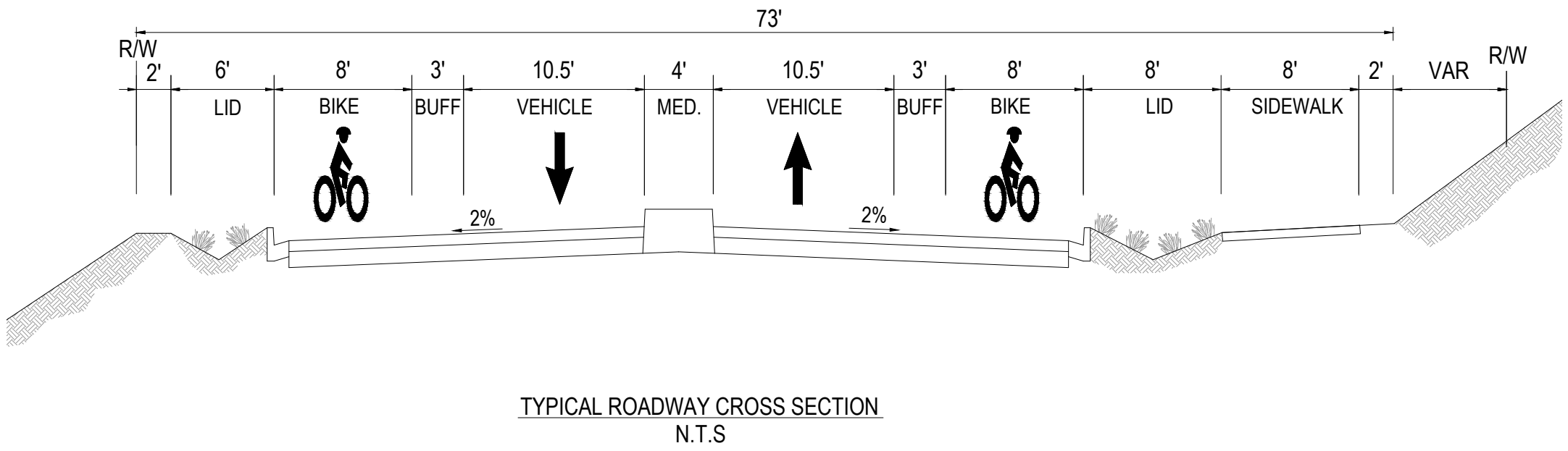
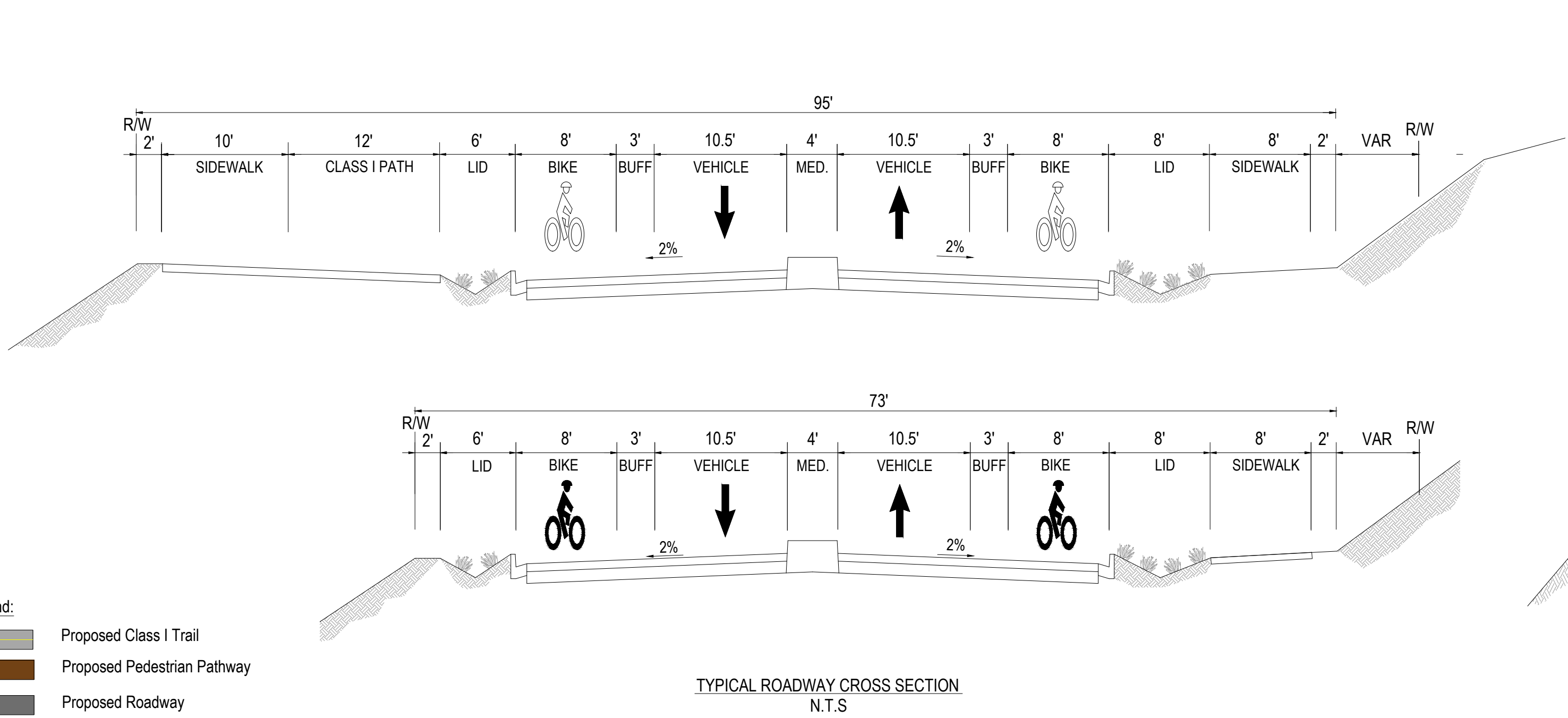
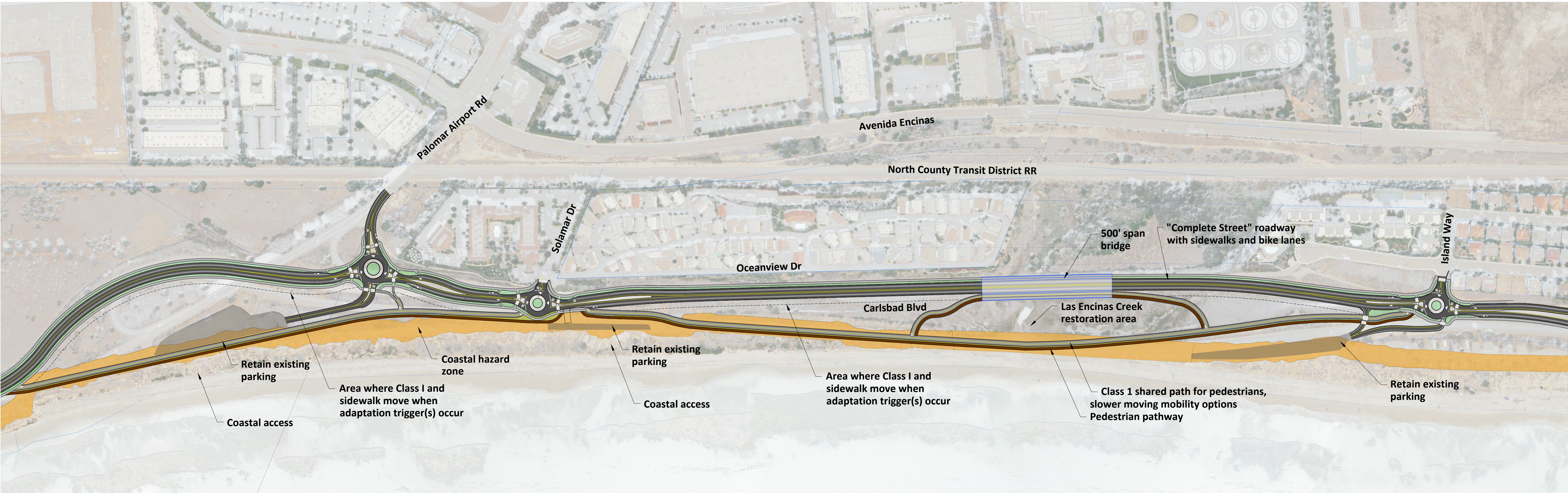


Option 2: two-lane road with roundabouts



- Legend:
- Proposed Class I Trail
  - Proposed Pedestrian Pathway
  - Proposed Roadway
  - Proposed Bridge
  - Coastal Hazard Zone
  - Landscape Areas
  - Property Line

Note:  
1. GHD conceptual design developed from City of Carlsbad provided topography. Roadway design components will need to be modified in future phases of the project to coincide with final surveyed topographic and parcel line information.

GHD  
9370 Sky Park Court Suite 140  
San Diego, CA 92123 USA  
T 1 858 244 0440  
W www.ghd.com

SUBMITTED: PROJECT MANAGER DATE

DATE	INITIAL	ENGINEER OF WORK	REVISION	DESCRIPTION	DATE	INITIAL	OTHER APPROVAL	DATE	INITIAL	CITY APPROVAL
------	---------	------------------	----------	-------------	------	---------	----------------	------	---------	---------------

SHEET ##	CITY OF CARLSBAD ENGINEERING DEPARTMENT	SHEETS #
CARLSBAD BLVD RDWY RESILIENCY PLAN ALTERNATIVE 2 ROUNDAABOUT ALTERNATIVE		
APPROVED:		
DWN BY:	PROJECT NO. 11215903	DRAWING NO. FIG 1
CHKD BY:		
RVWD BY:		

FOR REVIEW ONLY