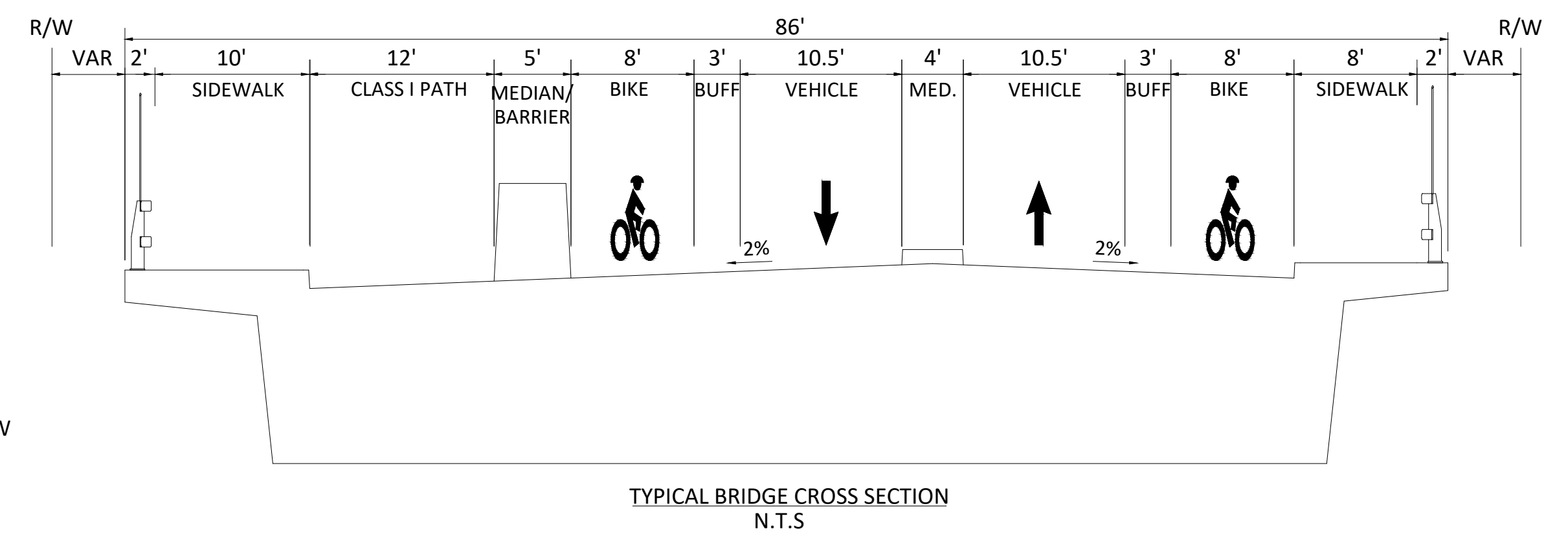
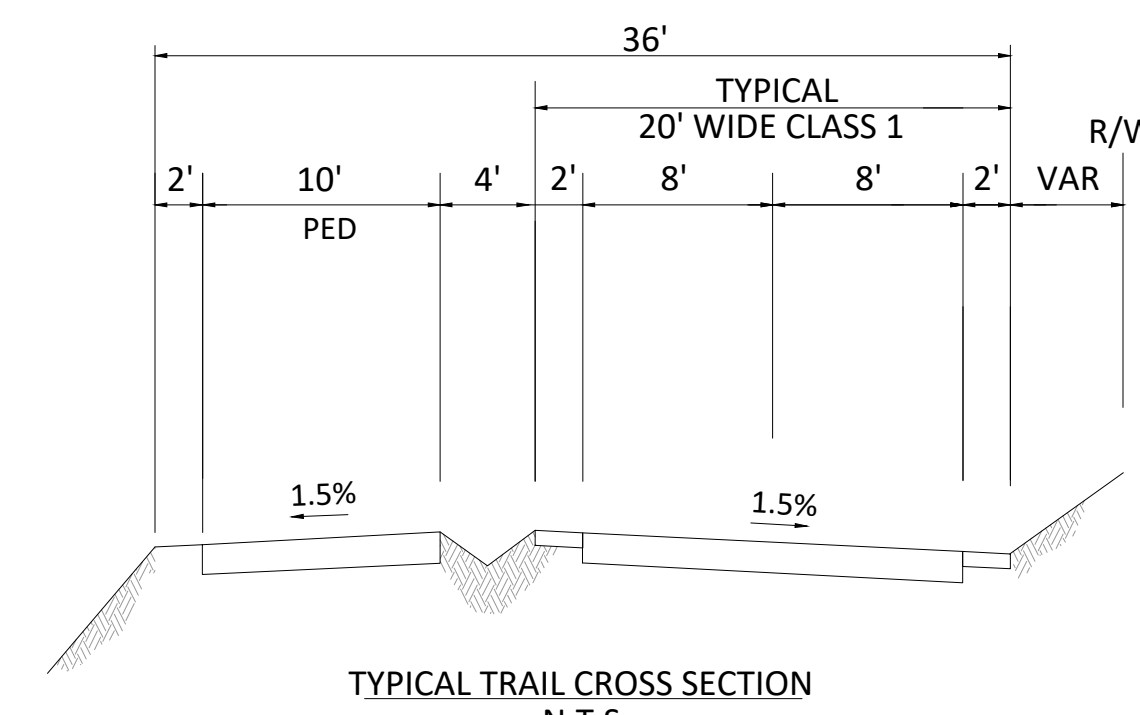
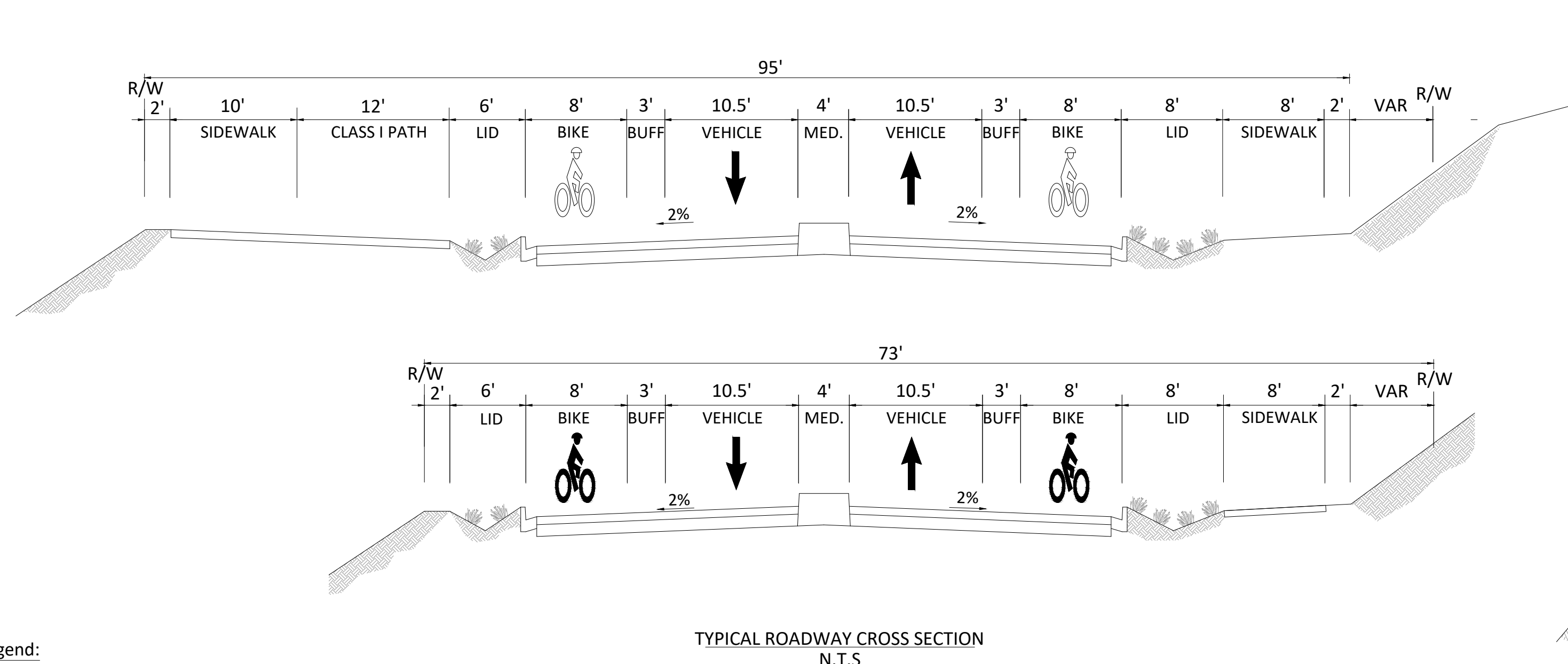
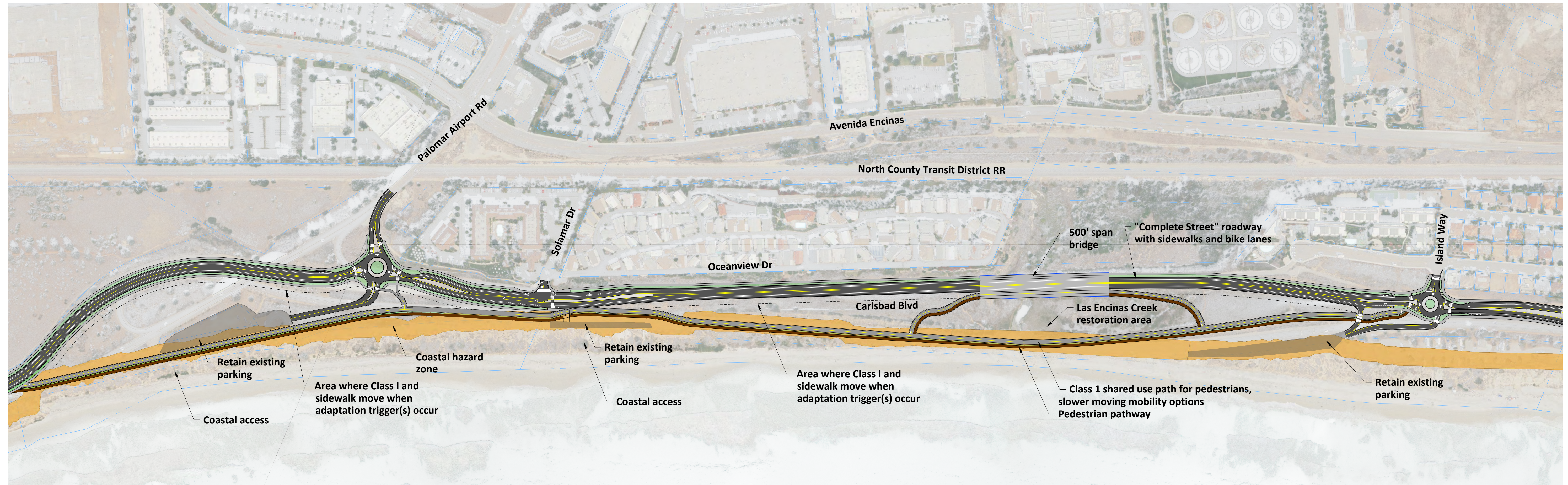


# Option 3: Two-lane road with roundabouts and one enhanced pedestrian crossing



- Legend:**
- Proposed Class I Trail
  - Proposed Pedestrian Pathway
  - Proposed Roadway
  - Proposed Bridge
  - Coastal Hazard Zone
  - Landscape Areas
  - Property Line

**Note:**  
 1. GHD conceptual design developed from City of Carlsbad provided topography. Roadway design components will need to be modified in future phases of the project to coincide with final surveyed topographic and parcel line information.

**GHD** 9370 Sky Park Court Suite 140  
 San Diego, CA 92123 USA  
 T 1 858 244 0440  
 W www.ghd.com

SUBMITTED: \_\_\_\_\_ PROJECT MANAGER \_\_\_\_\_ DATE \_\_\_\_\_

DATE	INITIAL	REVISION	DESCRIPTION	DATE	INITIAL	DATE	INITIAL

SHEET # \_\_\_\_\_ CITY OF CARLSBAD ENGINEERING DEPARTMENT SHEETS # \_\_\_\_\_

**CARLSBAD BLVD RDWY RESILIENCY PLAN  
 ALTERNATIVE 3  
 ROUNDABOUT HYBRID ALTERNATIVE**

APPROVED: \_\_\_\_\_

DWN BY: \_\_\_\_\_ PROJECT NO. 11215903 DRAWING NO. FIG 1  
 CHKD BY: \_\_\_\_\_  
 RVWD BY: \_\_\_\_\_

FOR REVIEW ONLY