










South Carlsbad Boulevard – Manzano Drive to Island Way options

	Adaptable to sea level rise by 2100	Coastal street features	Pedestrian crossing safety	10' pedestrian path + sidewalks	8' bike lanes + 20' multiuse path	Slows down traffic	Reduces car noise	Improves overall safety	Intersection at Solamar Drive
									
Current roadway	No	No	Limited	No	No	No	Limited	Limited	Traffic signal
Option 1 Four lanes with traffic signals	Satisfactory	Satisfactory	Safe	Yes	Yes	Satisfactory	Satisfactory	Satisfactory	Traffic signal
Option 2 Two lanes with roundabouts	Better	Best	Safest	Yes	Yes	Best	Yes	Best	Roundabout
Option 3 Two lanes with hybrid intersection control	Best	Better	Safer	Yes	Yes	Better	Yes	Better	Enhanced pedestrian crossing, right turn only exit