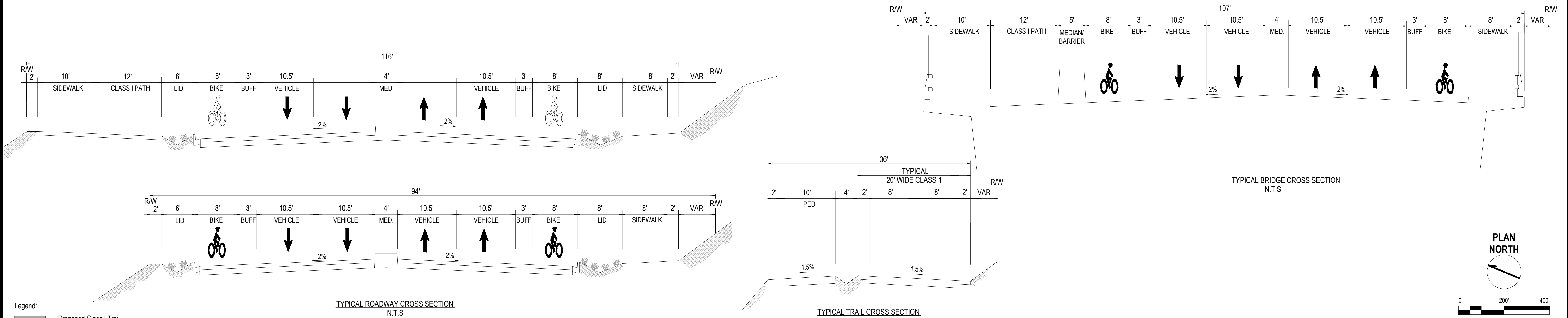
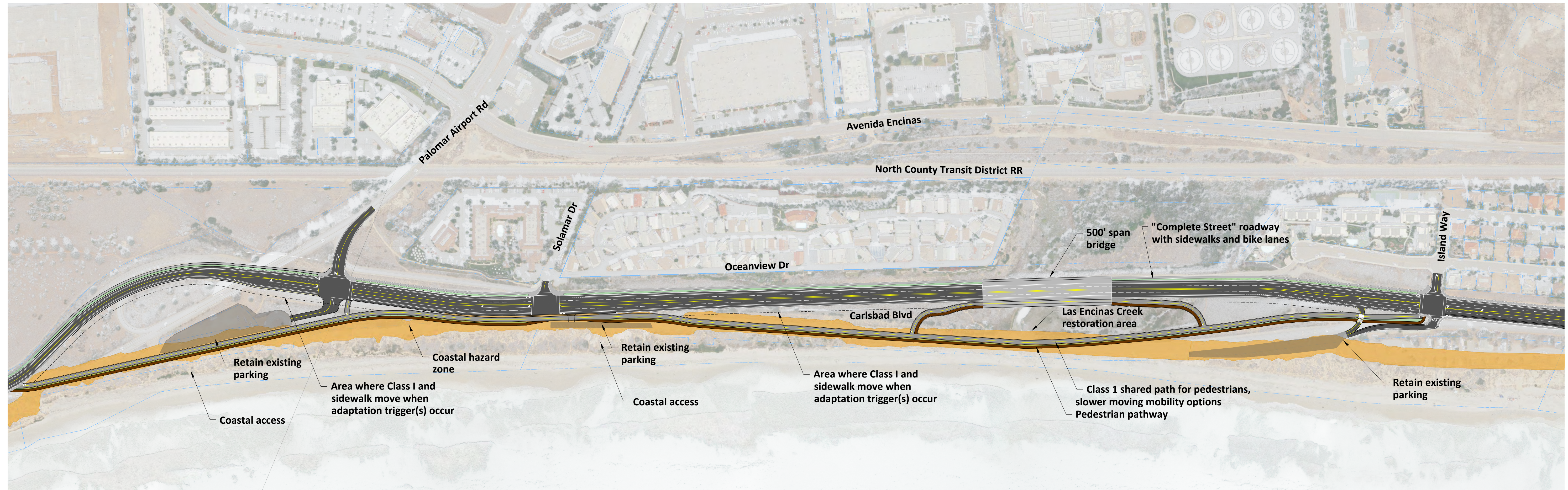


# Option 1: Four-lane road with traffic signals

# Exhibit 2



- Legend:**
- Proposed Class I Trail
  - Proposed Pedestrian Pathway
  - Proposed Roadway
  - Proposed Bridge
  - Coastal Hazard Zone
  - Landscape Areas
  - Property Line

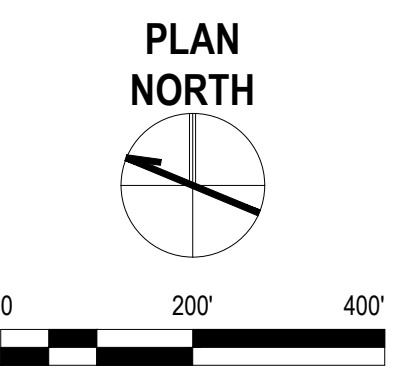
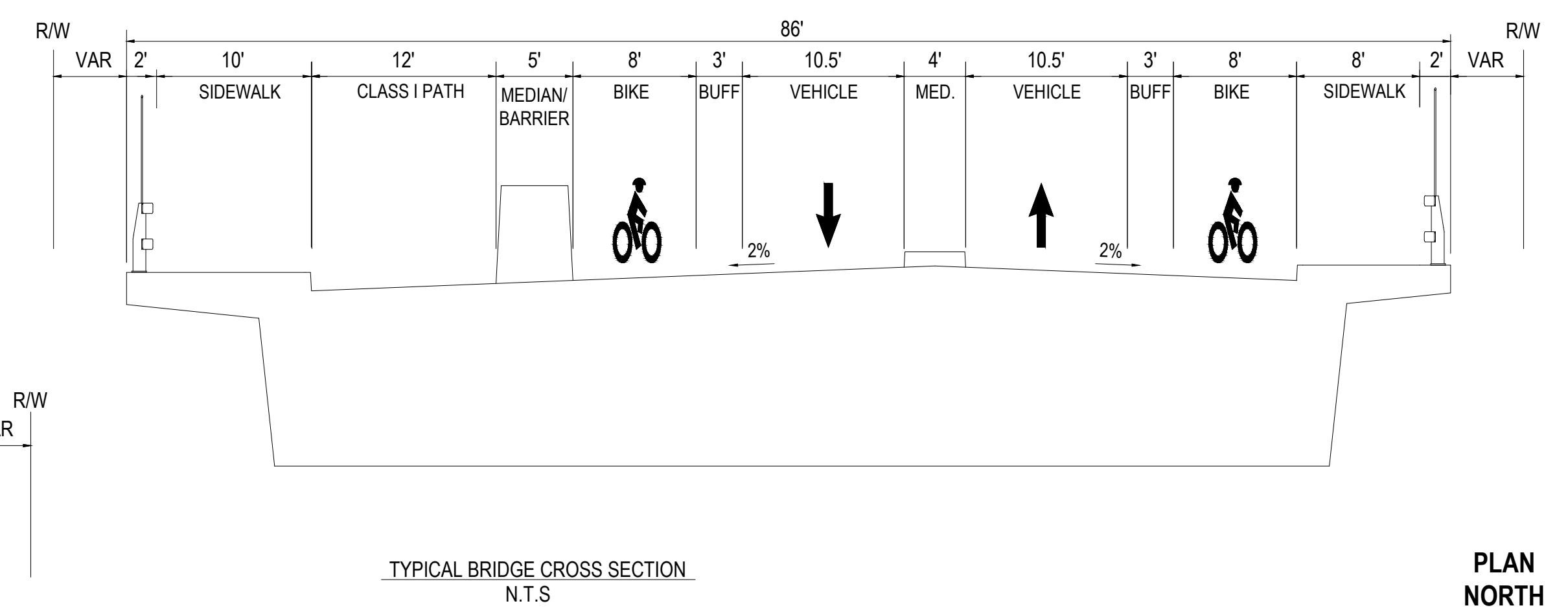
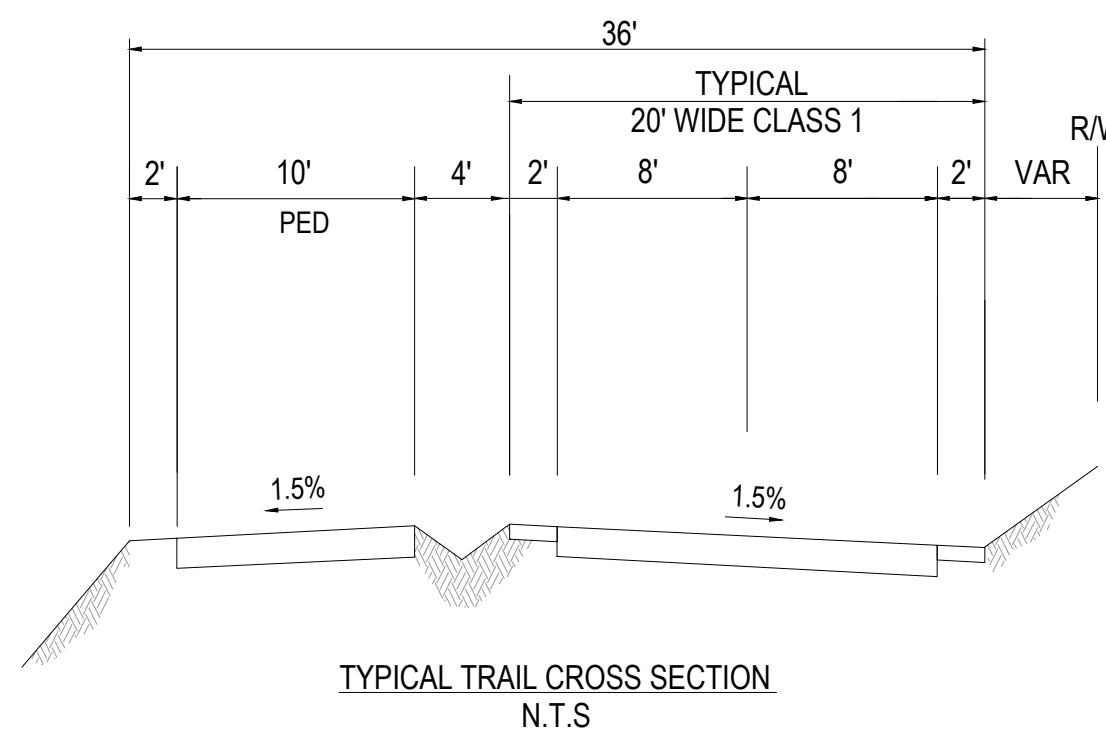
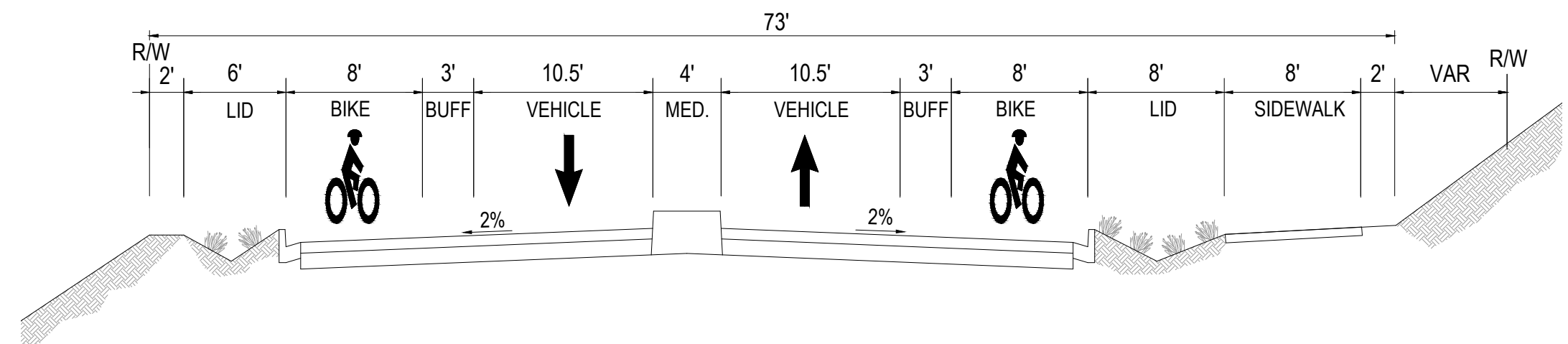
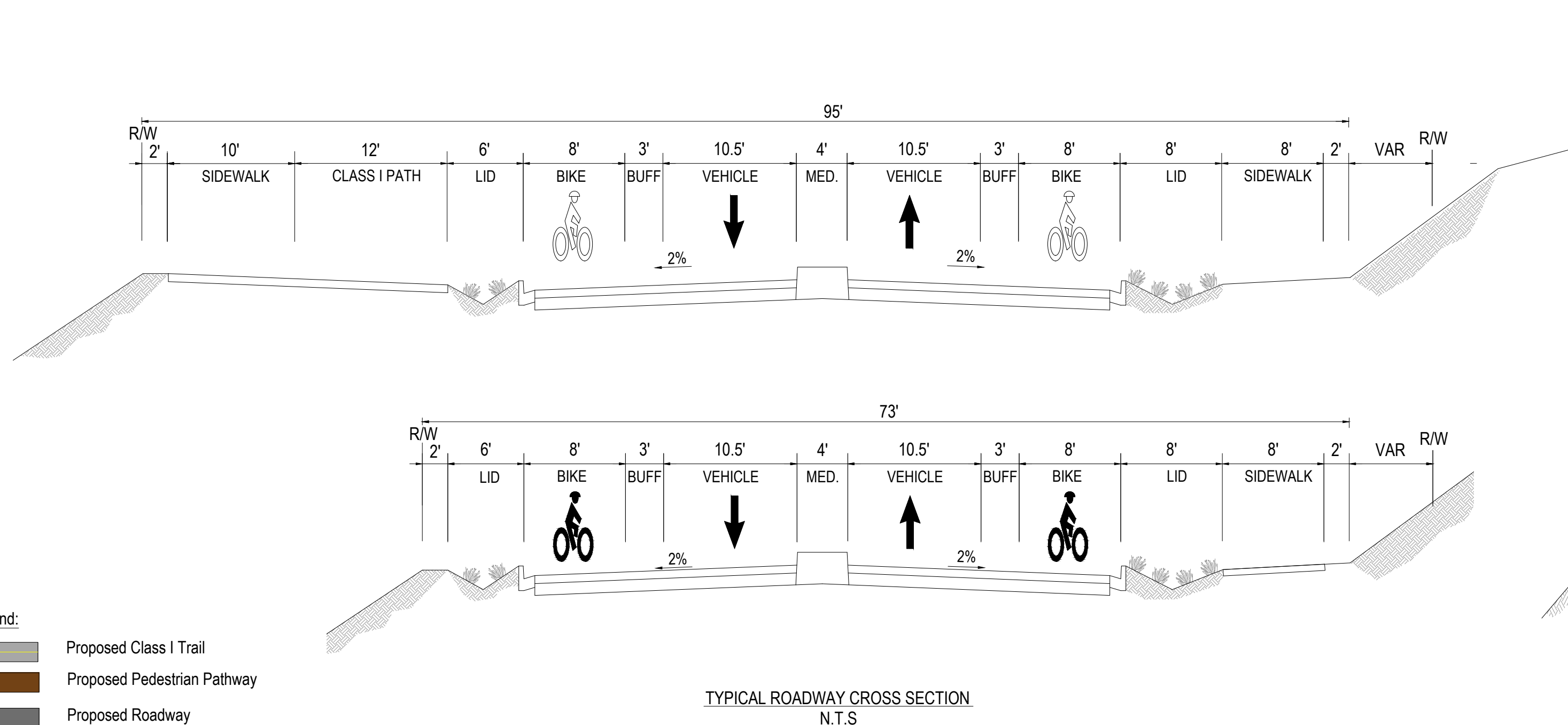
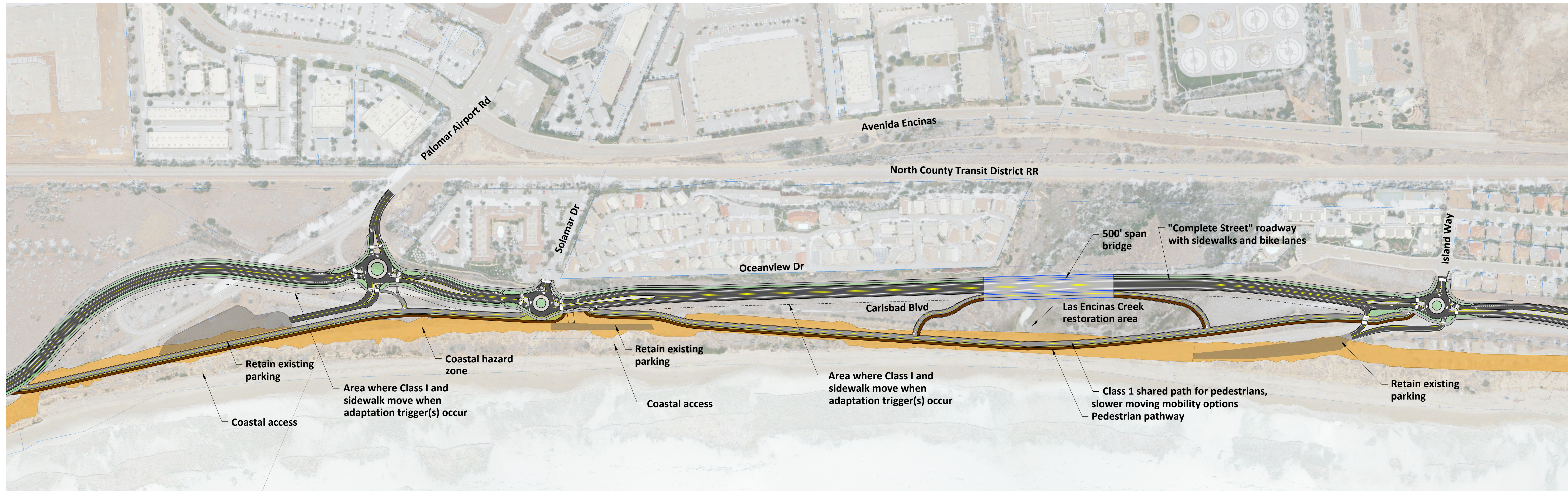
**Note:**  
 1. GHD conceptual design developed from City of Carlsbad provided topography. Roadway design components will need to be modified in future phases of the project to coincide with final surveyed topographic and parcel line information.

9370 Sky Park Court Suite 140 San Diego, CA 92123 USA T 1 858 244 0440 W www.ghd.com	SUBMITTED: _____ PROJECT MANAGER _____ DATE _____		DATE INITIAL ENGINEER OF WORK _____		REVISION DESCRIPTION		DATE INITIAL OTHER APPROVAL _____		DATE INITIAL CITY APPROVAL _____		SHEET # _____ CITY OF CARLSBAD ENGINEERING DEPARTMENT SHEETS # _____
	CARLSBAD BLVD RDWY RESILIENCY PLAN ALTERNATIVE 1 TRAFFIC SIGNAL ALTERNATIVE										APPROVED: _____
			DWN BY: _____		PROJECT NO. 11215903		DRAWING NO. FIG 1				

FOR REVIEW ONLY



# Option 2: two-lane road with roundabouts



- Legend:**
- Proposed Class I Trail
  - Proposed Pedestrian Pathway
  - Proposed Roadway
  - Proposed Bridge
  - Coastal Hazard Zone
  - Landscape Areas
  - Property Line

**Note:**  
 1. GHD conceptual design developed from City of Carlsbad provided topography. Roadway design components will need to be modified in future phases of the project to coincide with final surveyed topographic and parcel line information.

**GHD**  
 9370 Sky Park Court Suite 140  
 San Diego, CA 92123 USA  
 T 1 858 244 0440  
 W www.ghd.com

SUBMITTED: \_\_\_\_\_ PROJECT MANAGER DATE

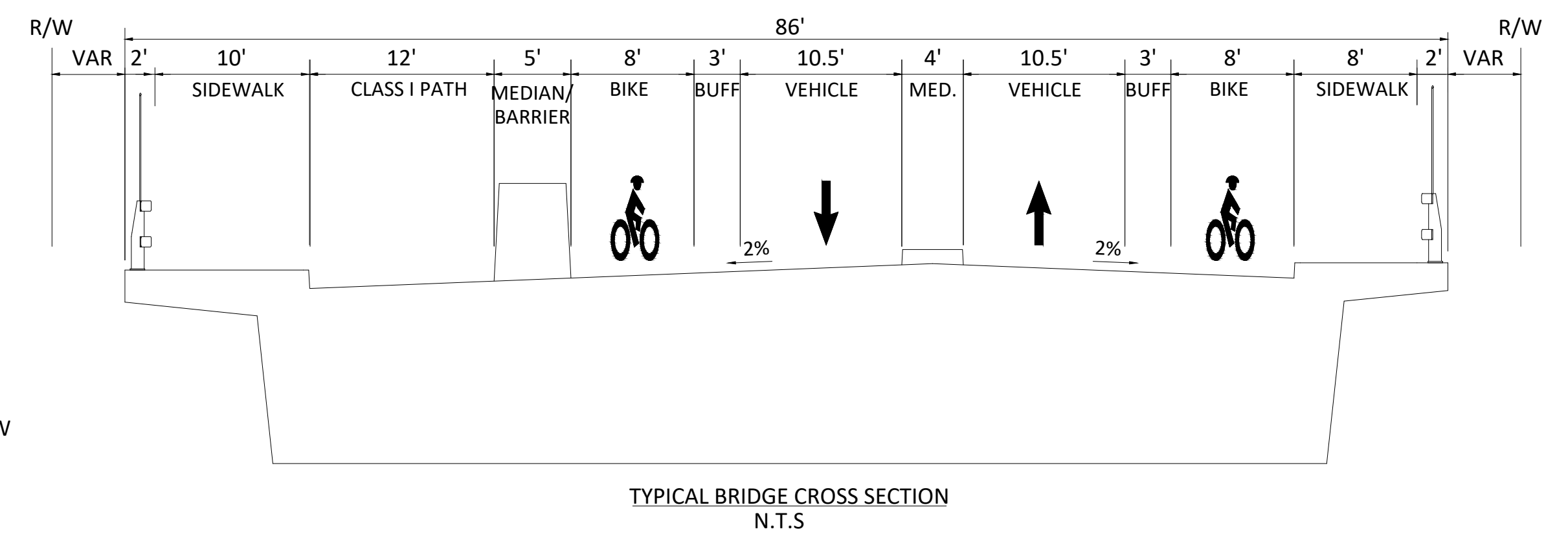
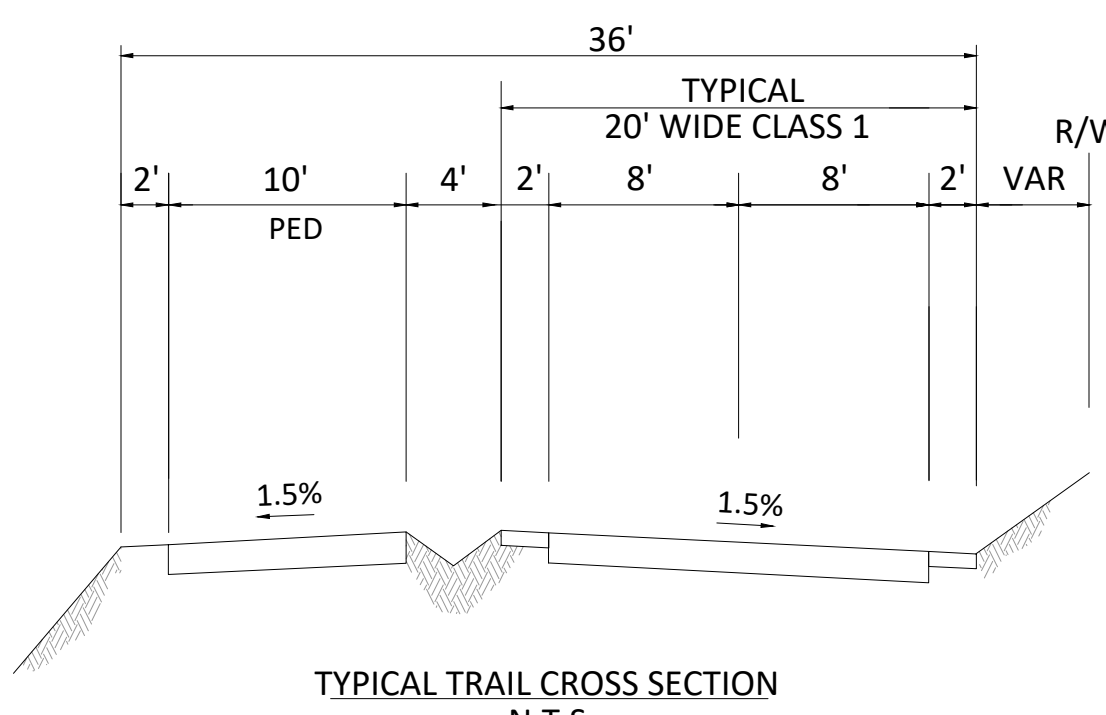
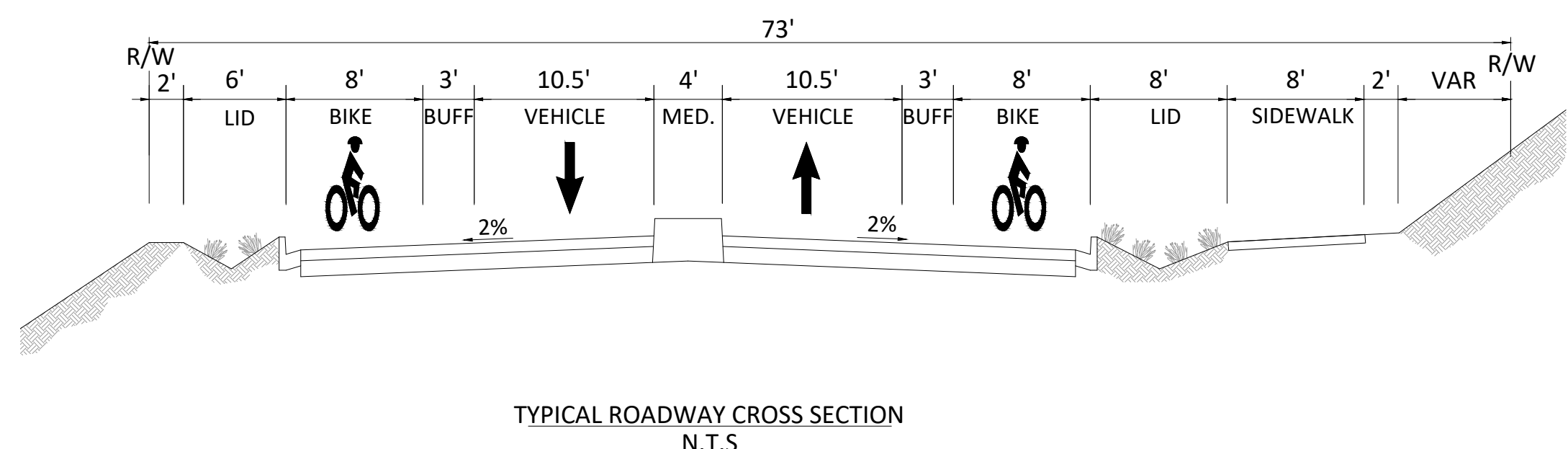
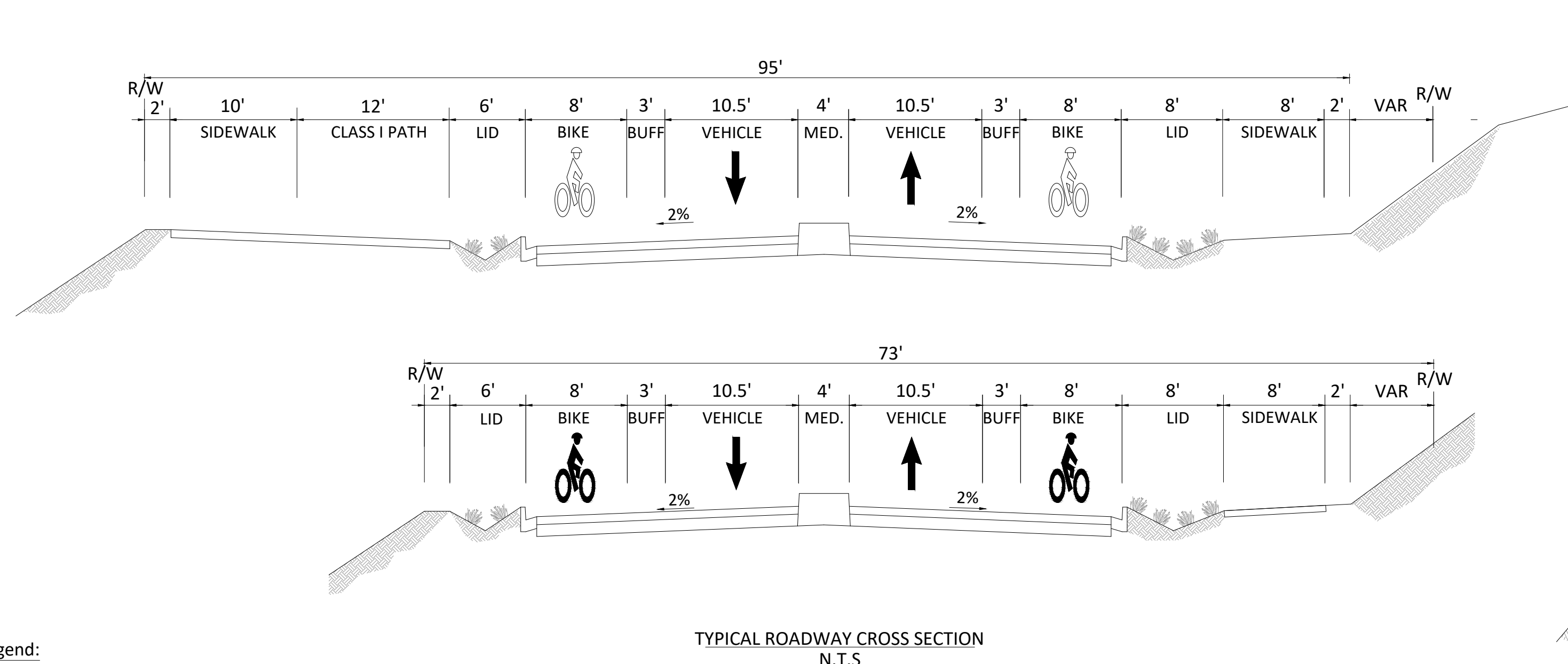
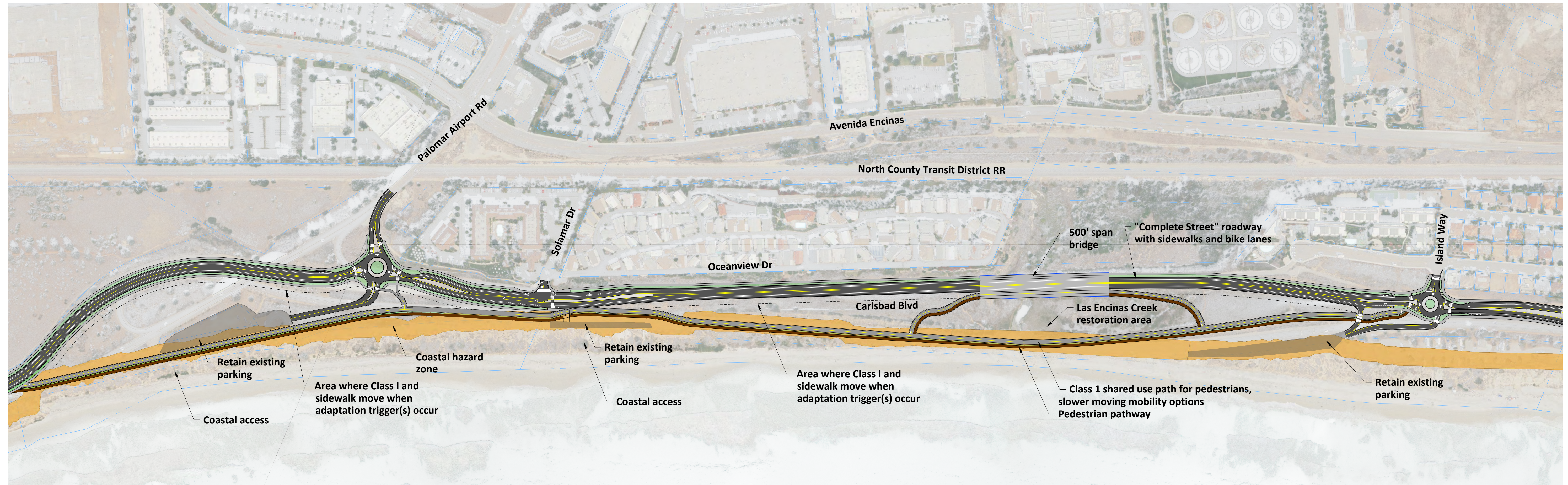
DATE	INITIAL	REVISION	DESCRIPTION	DATE	INITIAL	DATE	INITIAL

SHEET #	CITY OF CARLSBAD ENGINEERING DEPARTMENT	SHEETS #
<b>CARLSBAD BLVD RDWY RESILIENCY PLAN ALTERNATIVE 2 ROUNDAABOUT ALTERNATIVE</b>		
APPROVED: _____		
DWN BY: _____	PROJECT NO. <b>11215903</b>	DRAWING NO. <b>FIG 1</b>
CHKD BY: _____		
RVWD BY: _____		

FOR REVIEW ONLY



# Option 3: Two-lane road with roundabouts and one enhanced pedestrian crossing



- Legend:**
- Proposed Class I Trail
  - Proposed Pedestrian Pathway
  - Proposed Roadway
  - Proposed Bridge
  - Coastal Hazard Zone
  - Landscape Areas
  - Property Line

**Note:**  
 1. GHD conceptual design developed from City of Carlsbad provided topography. Roadway design components will need to be modified in future phases of the project to coincide with final surveyed topographic and parcel line information.

**GHD** 9370 Sky Park Court Suite 140  
 San Diego, CA 92123 USA  
 T 1 858 244 0440  
 W www.ghd.com

DATE	INITIAL	REVISION	DESCRIPTION	DATE	INITIAL	DATE	INITIAL

**CITY OF CARLSBAD**  
 ENGINEERING DEPARTMENT

**CARLSBAD BLVD RDWY RESILIENCY PLAN**  
**ALTERNATIVE 3**  
**ROUNDBOUT HYBRID ALTERNATIVE**

APPROVED: \_\_\_\_\_

OWN BY: \_\_\_\_\_ PROJECT NO. **11215903** DRAWING NO. **FIG 1**  
 CHKD BY: \_\_\_\_\_  
 RVWD BY: \_\_\_\_\_

FOR REVIEW ONLY