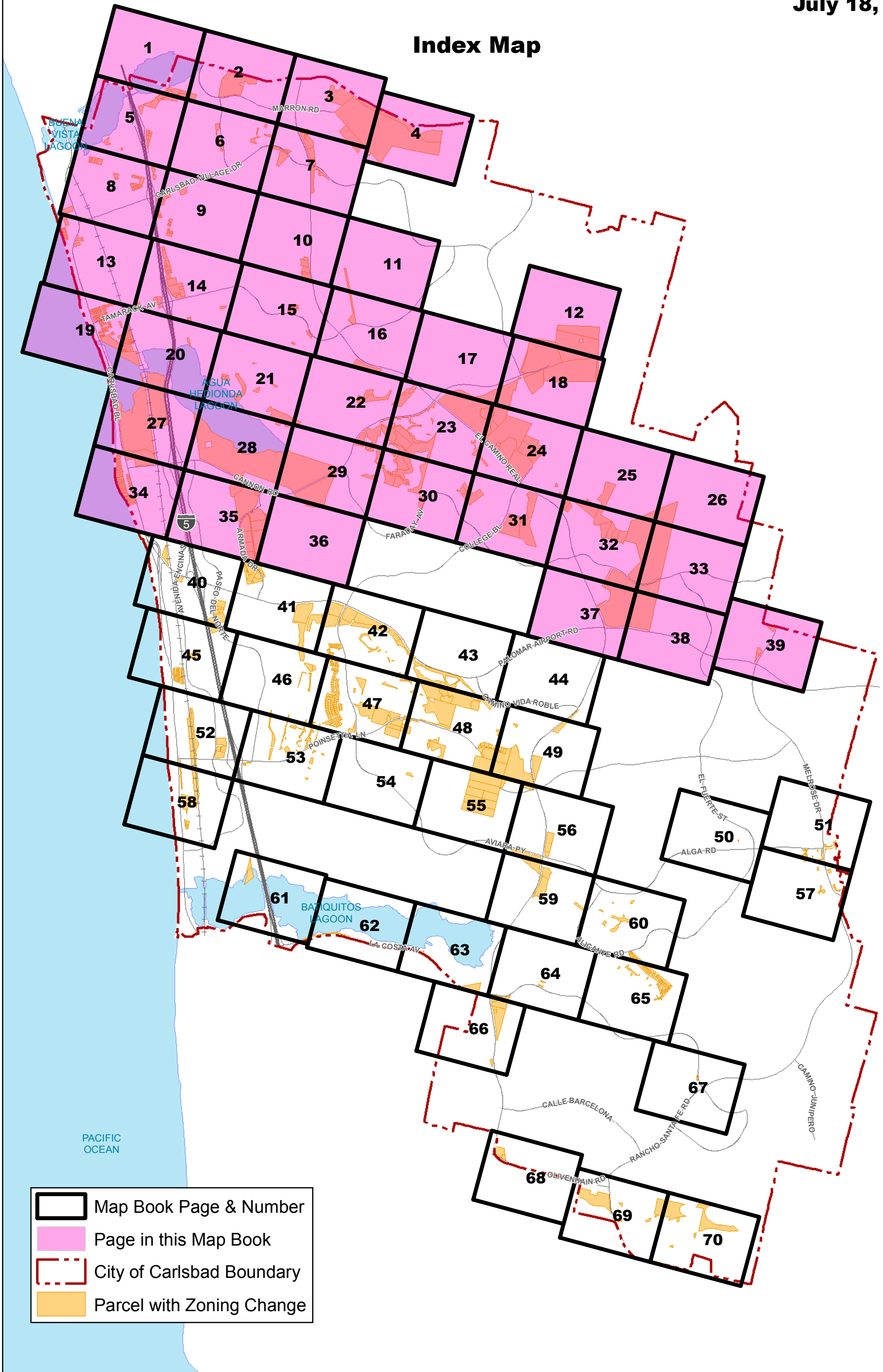


Staff's Recommended Changes to the Zoning Map

Index Map



Staff's Recommended Changes to the Zoning Map

Legends



Parcel with Zoning Change

Existing Zoning Designations:

-  E-A, Exclusive Agriculture
-  R-A, Residential Agriculture
-  R-E, Rural Residential
-  R-1, One Family Residential
-  R-2, Two Family Residential
-  R-3, Three Family Residential
-  RD-M, Residential Density - Multiple
-  RMHP, Residential Mobile Home Park
-  R-T, Residential Tourist
-  R-W, Residential Waterway
-  R-P, Residential Professional
-  O, Office
-  C-L, Local Shopping Center
-  C, Commercial
-  C-T, Commercial Tourist
-  C-M, Heavy Commercial
-  M, Industrial
-  P-M, Planned Industrial
-  P-U, Public Utility
-  V-R, Village Review
-  P-C, Planned Community
-  L-C, Limited Control
-  OS, Open Space
-  T-C, Transportation Corridor
-  Multiple Designations

Proposed Zoning Designations:

-  E-A, Exclusive Agriculture
-  R-A, Residential Agriculture
-  R-E, Rural Residential Estate
-  R-1, One Family Residential
-  R-2, Two Family Residential
-  R-3, Multi-Family Residential
-  RD-M, Residential Density - Multiple
-  RMHP, Residential Mobile Home Park
-  R-T, Residential Tourist
-  R-W, Residential Waterway
-  R-P, Residential Professional
-  O, Office
-  C-L, Local Shopping Center
-  C, General Neighborhood Commercial
-  C-T, Commercial Tourist
-  C-M, Heavy Commercial
-  M, Industrial
-  P-M, Planned Industrial
-  P-U, Public Utility
-  V-R, Village Review
-  P-C, Planned Community
-  L-C, Limited Control
-  OS, Open Space
-  T-C, Transportation Corridor
-  Multiple Designations



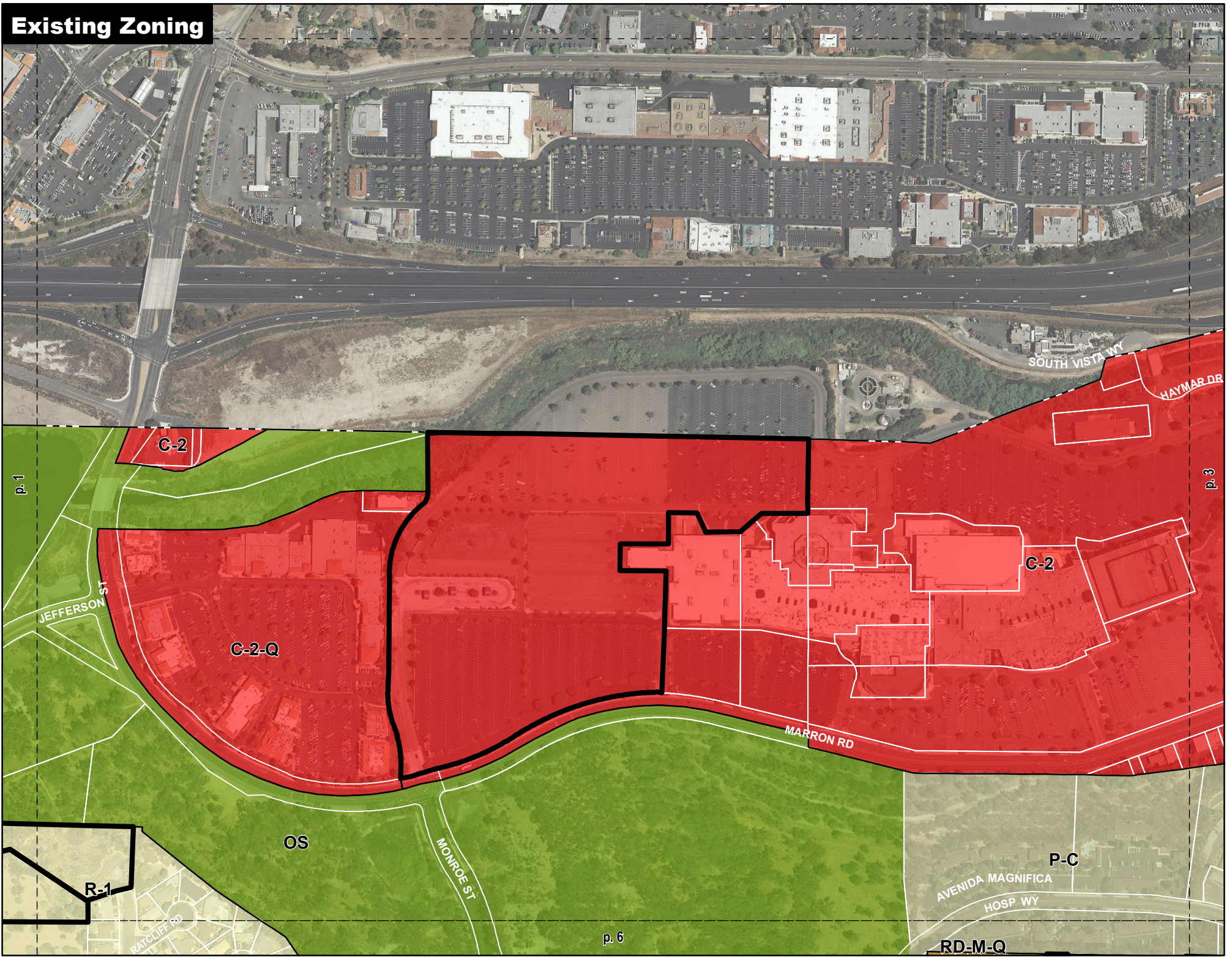
Existing Zoning



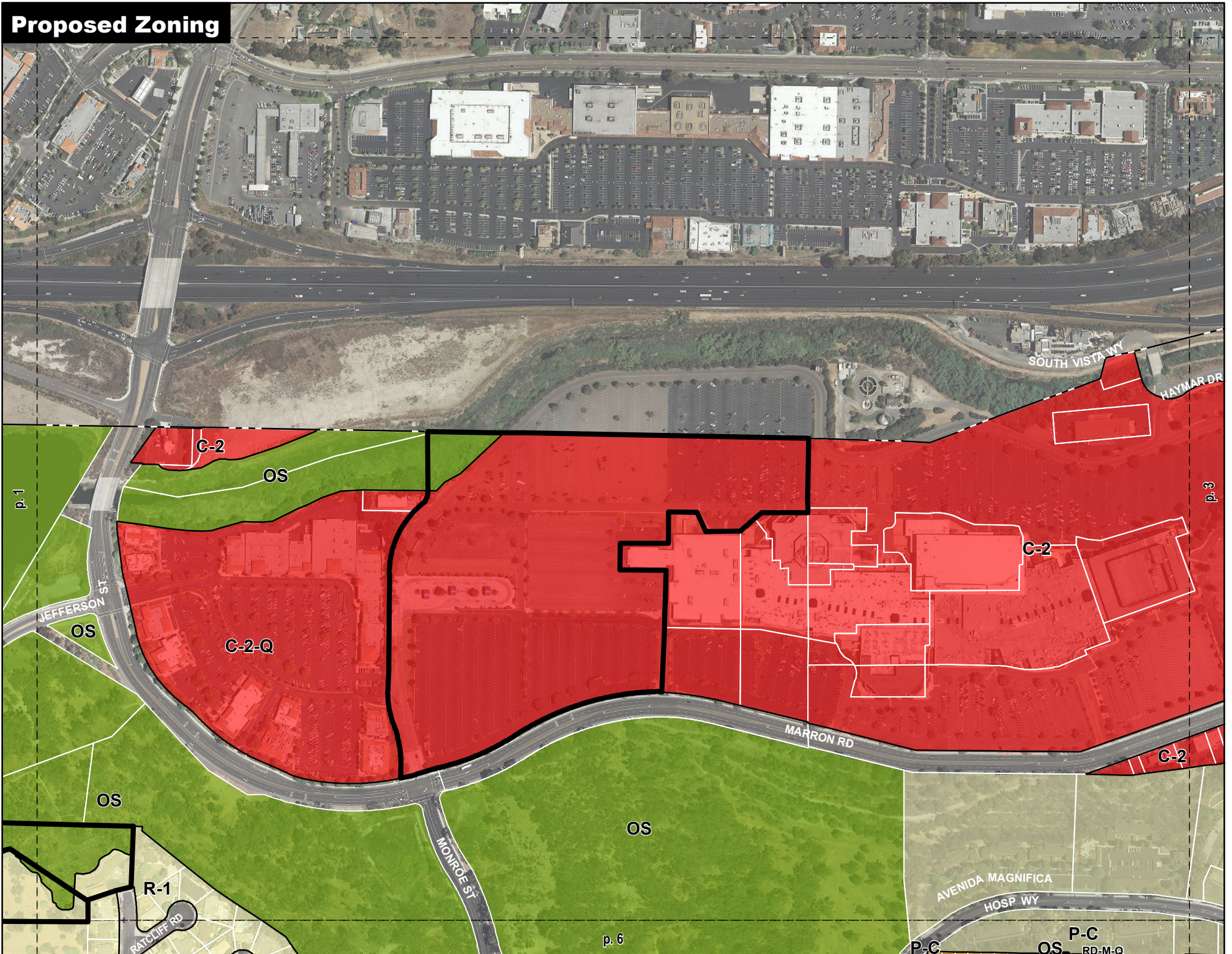
Proposed Zoning



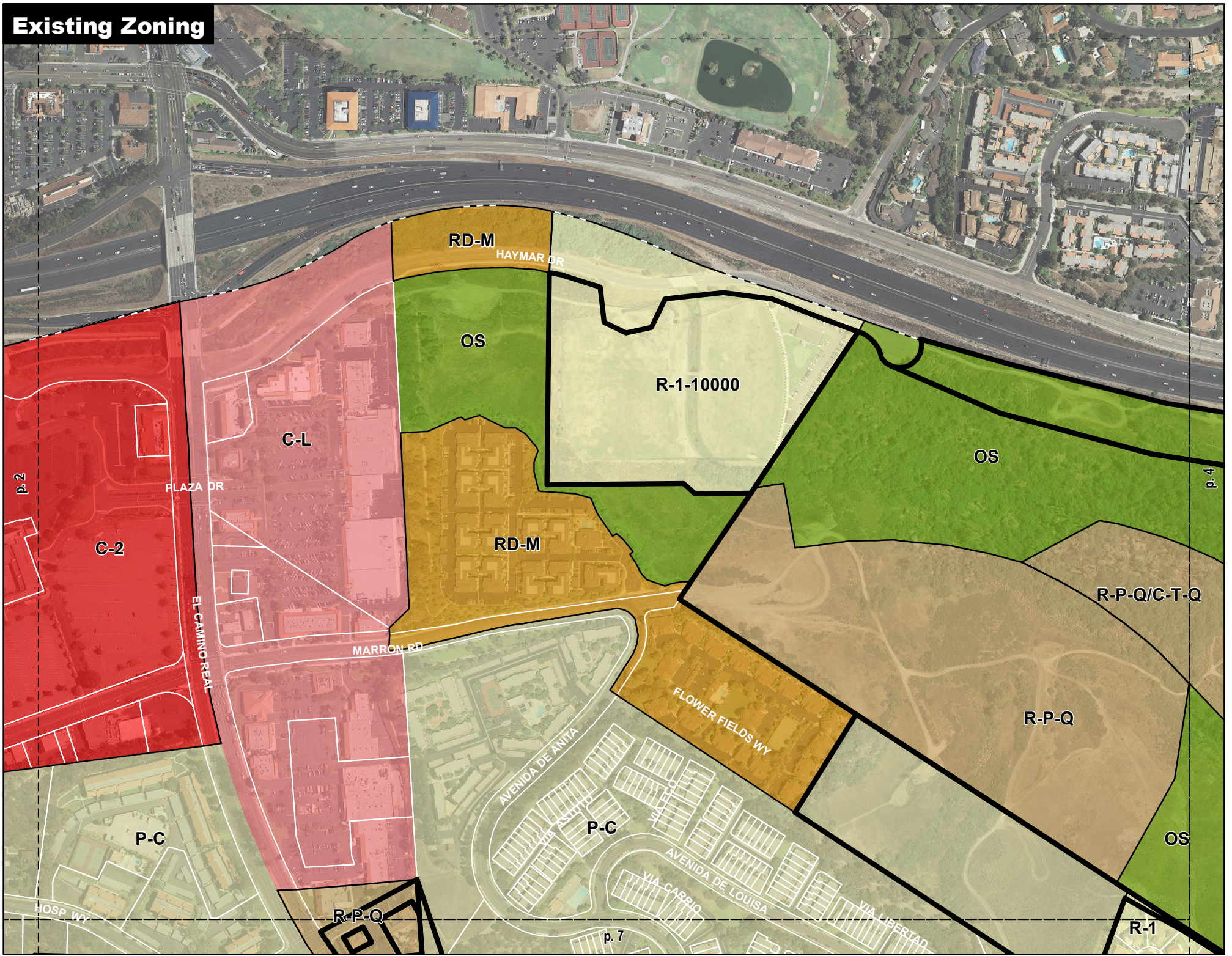
Existing Zoning



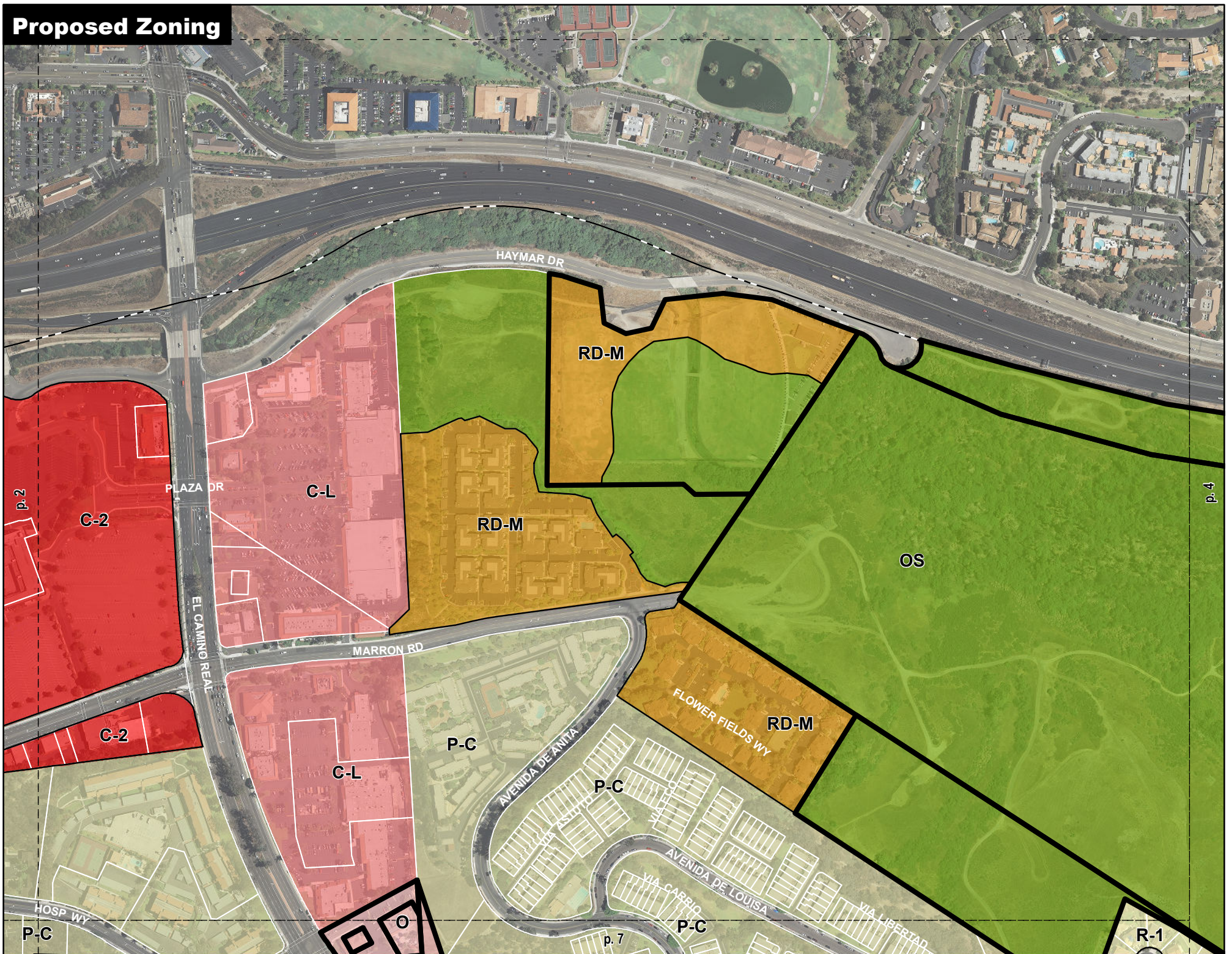
Proposed Zoning



Existing Zoning




Proposed Zoning



Existing Zoning



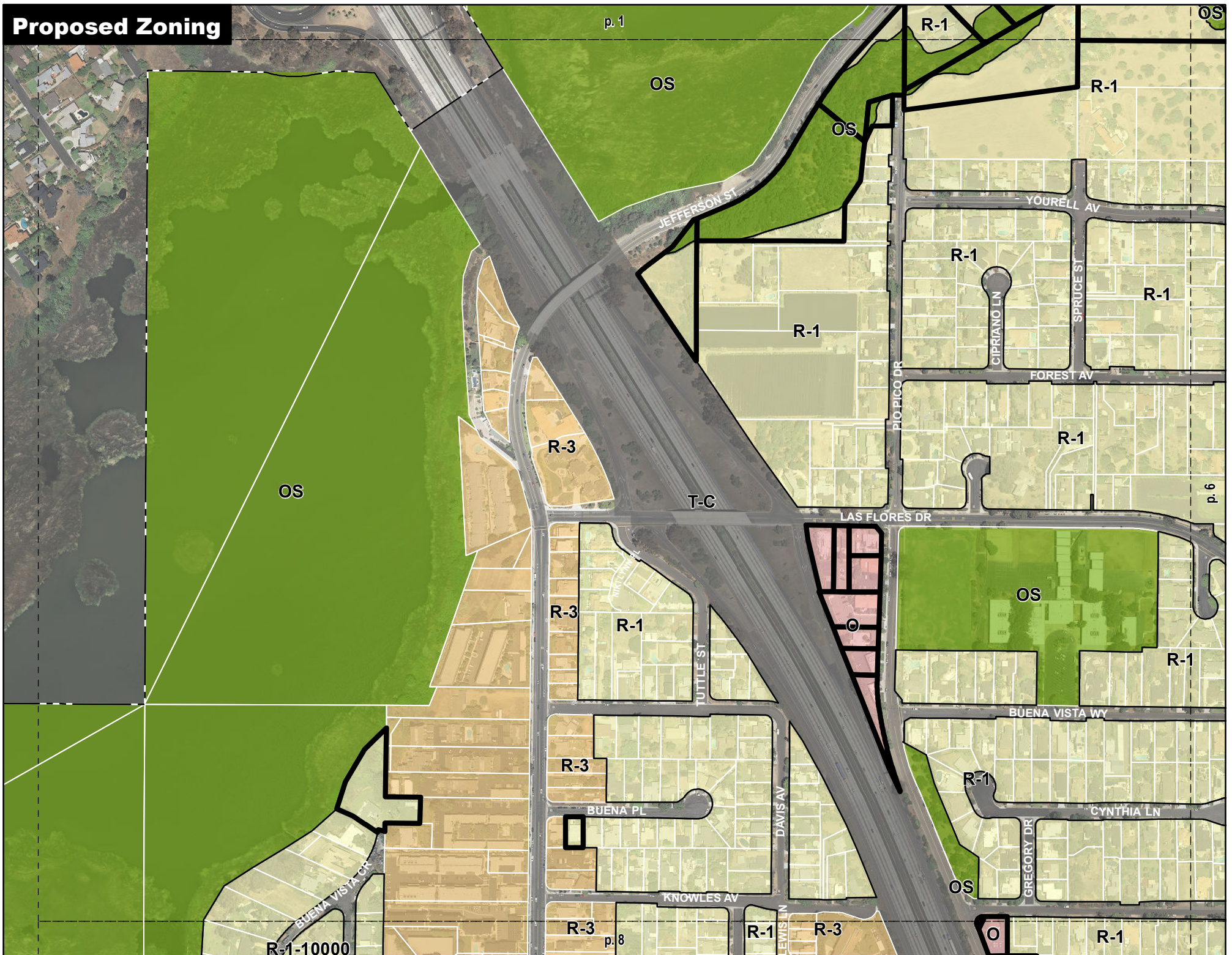
Proposed Zoning



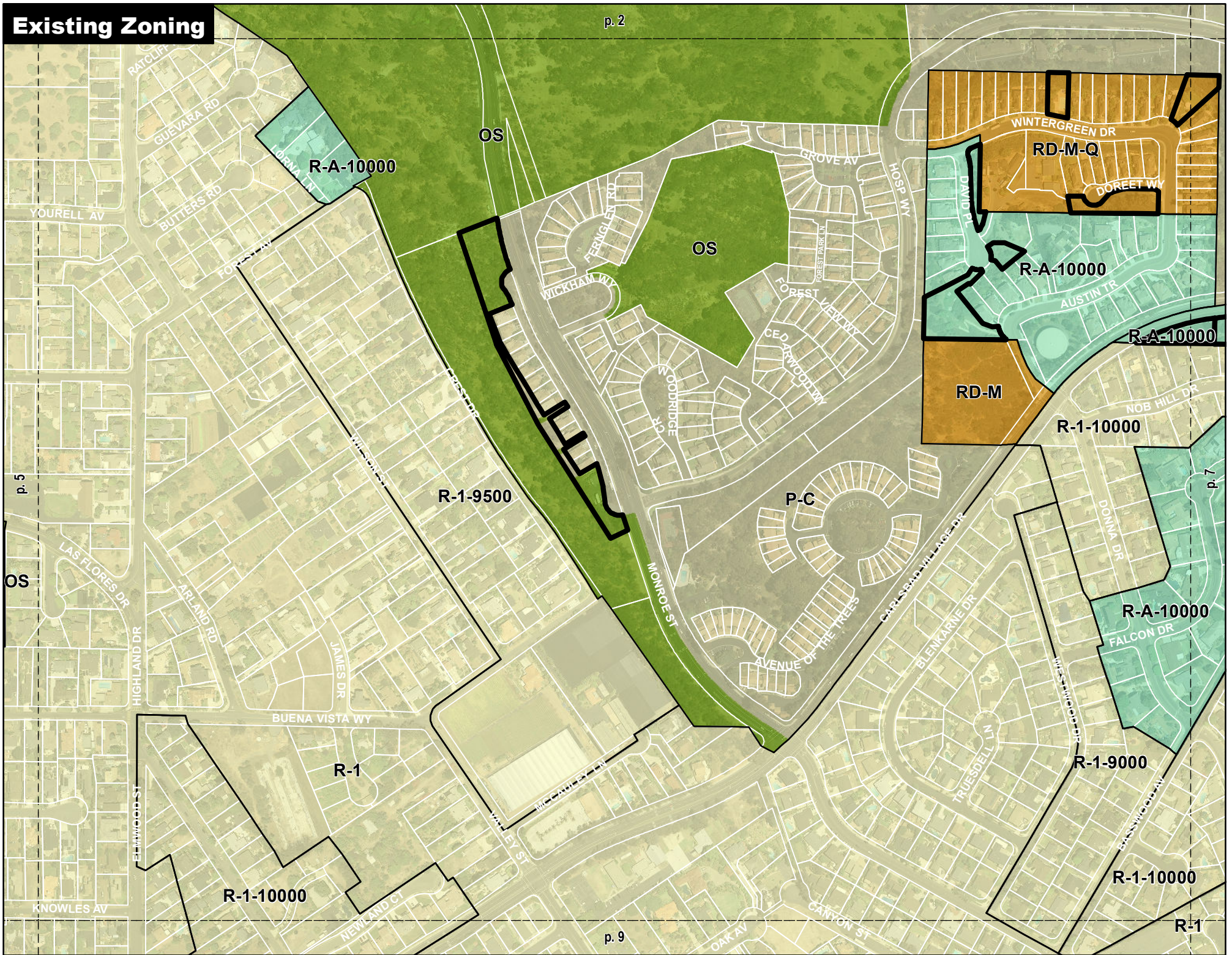
Existing Zoning



Proposed Zoning

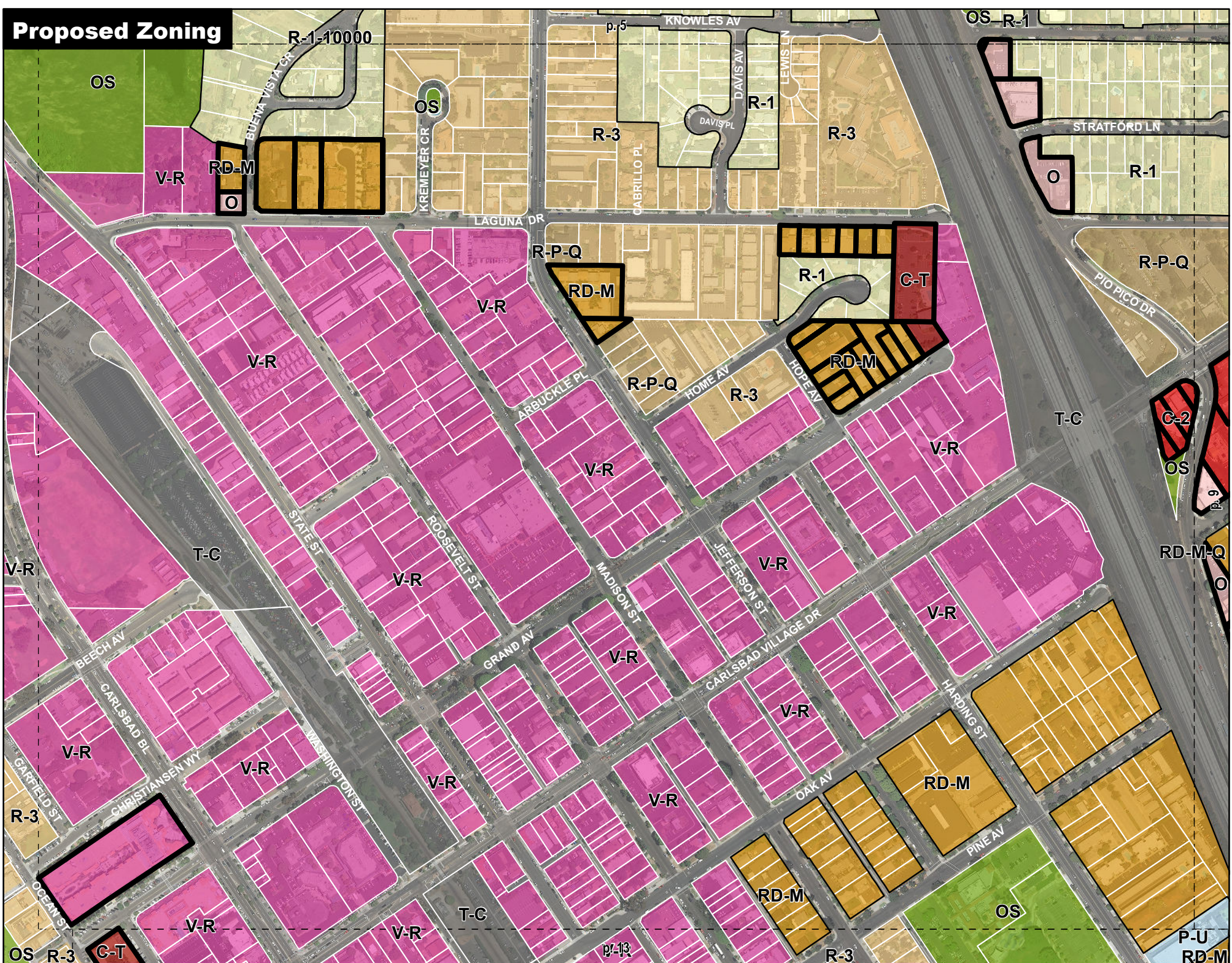
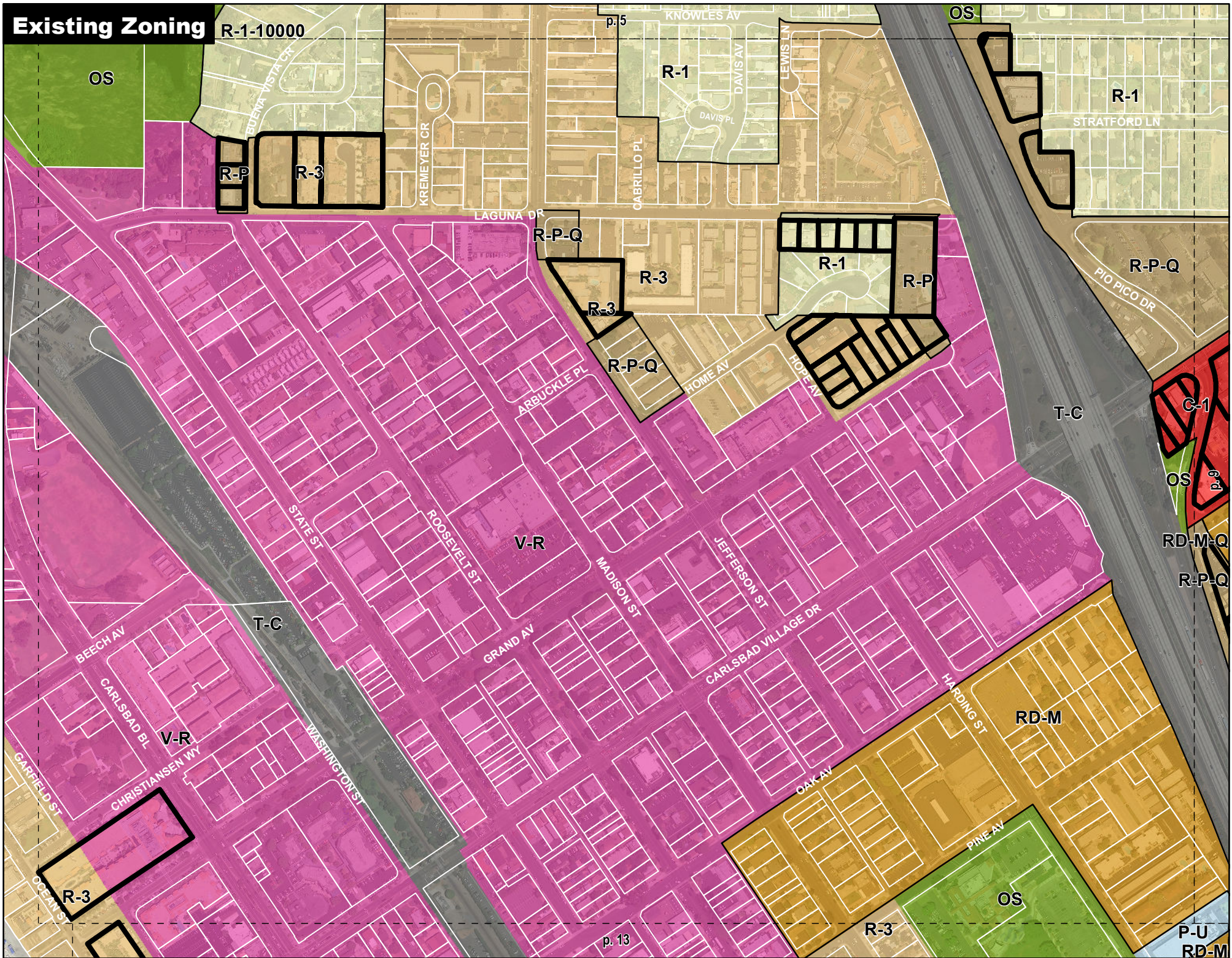


Existing Zoning

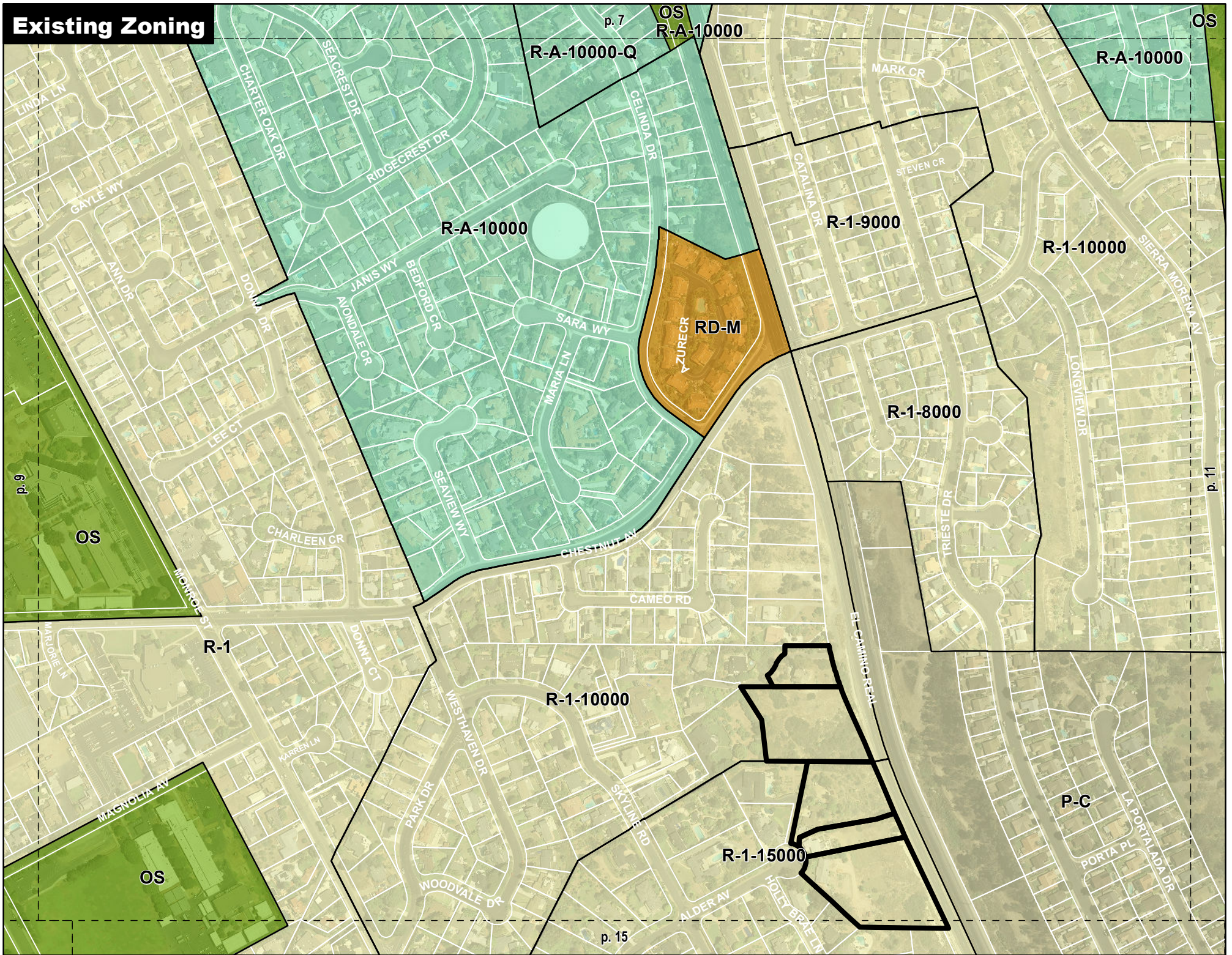


Proposed Zoning





Existing Zoning



Proposed Zoning



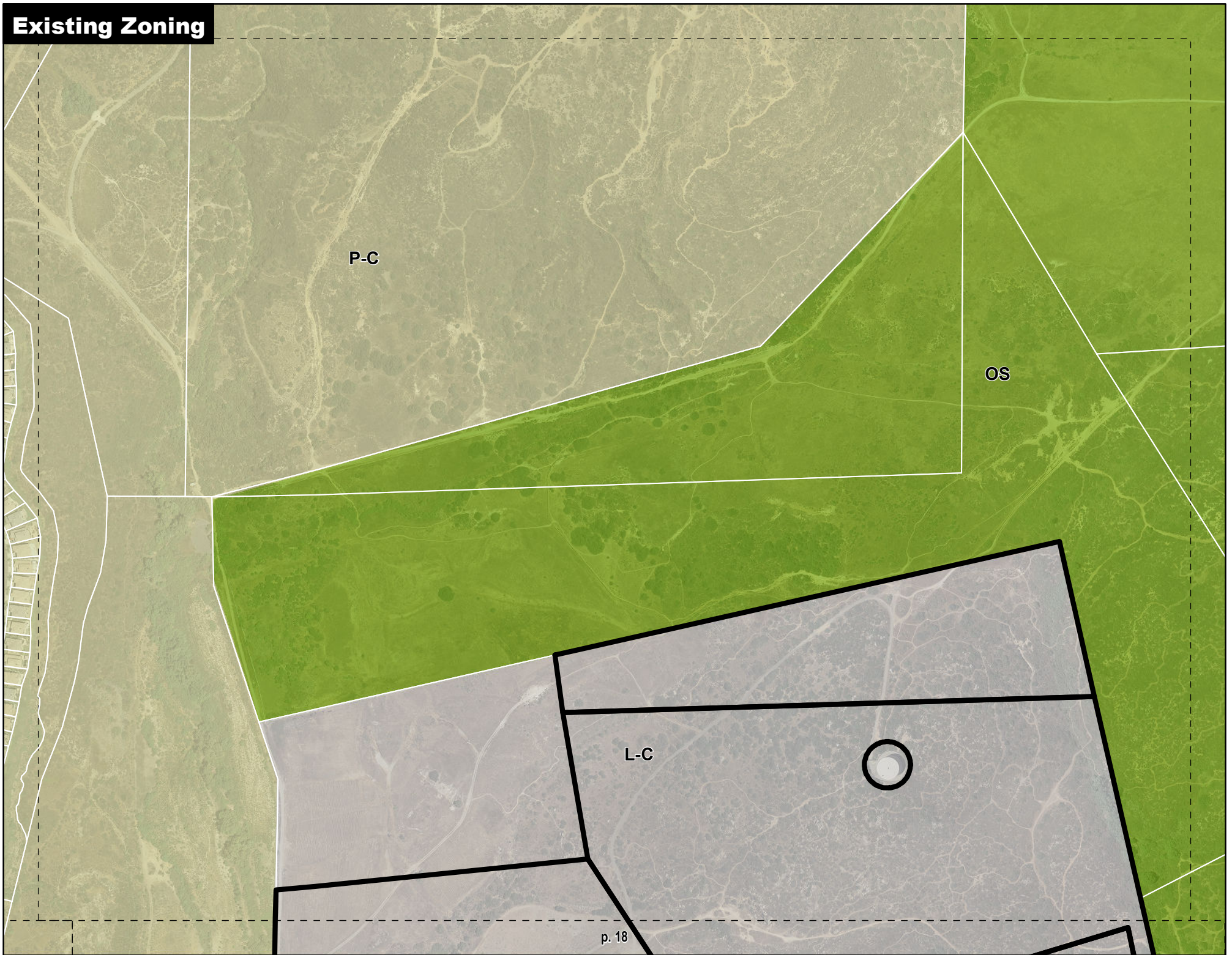
Existing Zoning



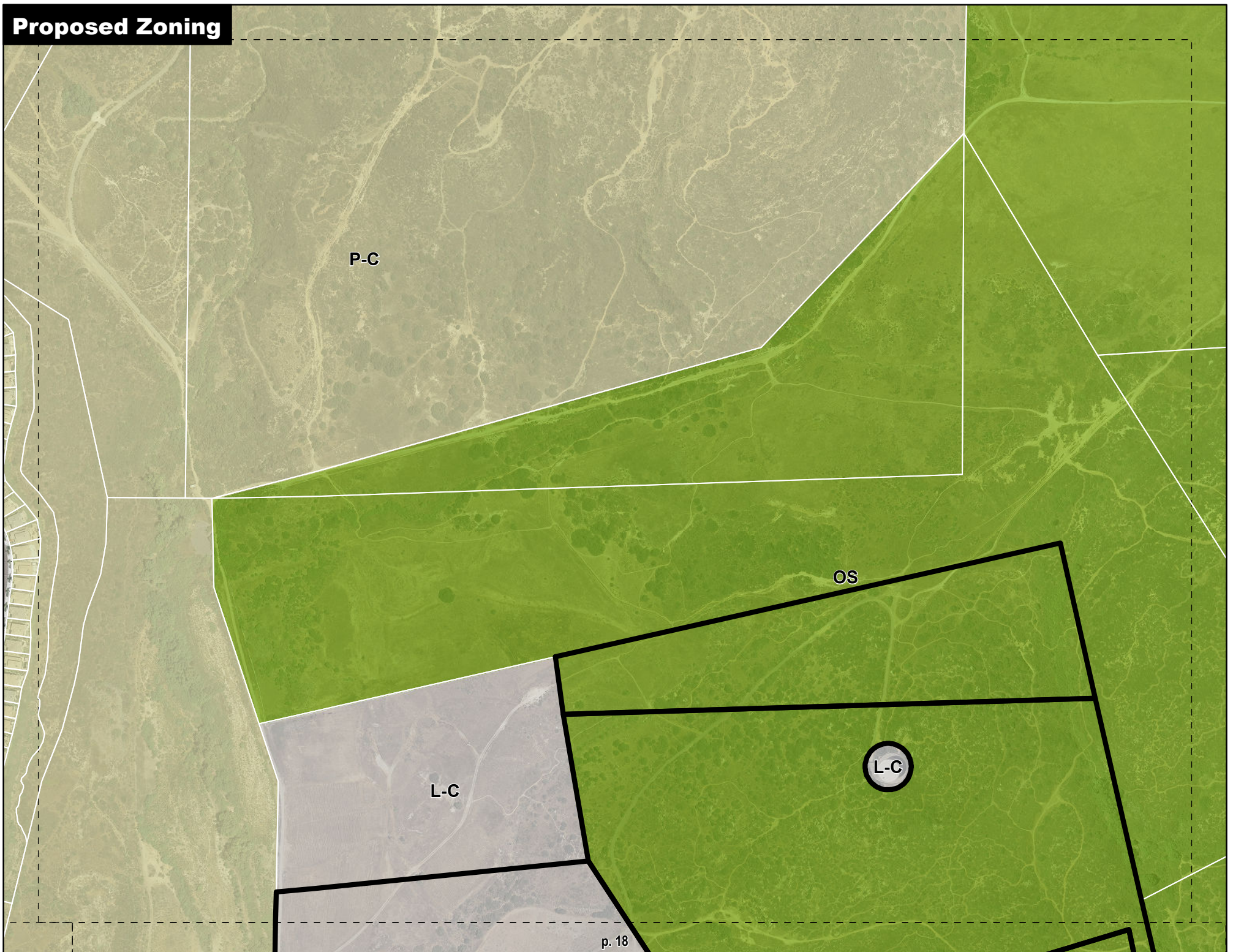
Proposed Zoning



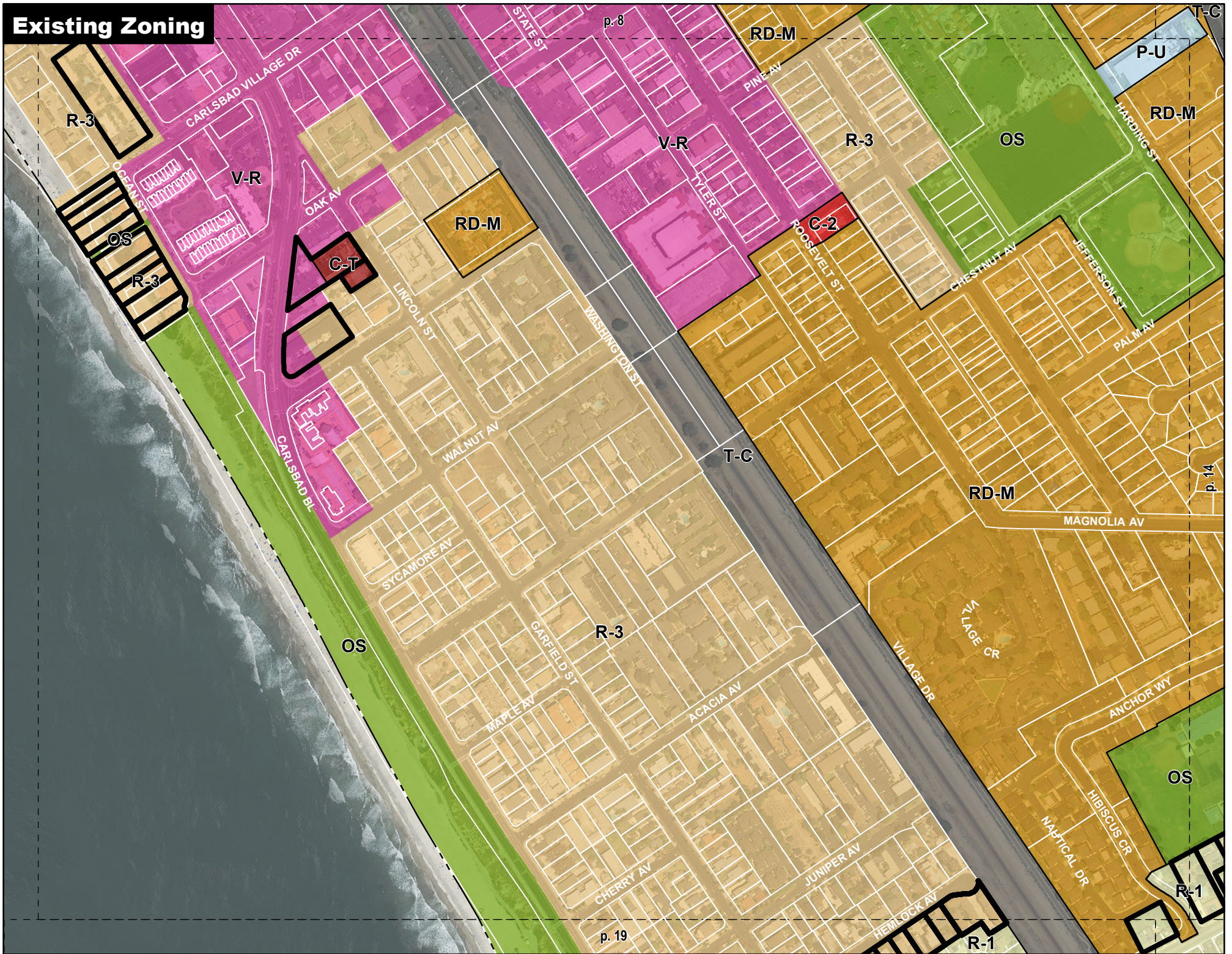
Existing Zoning



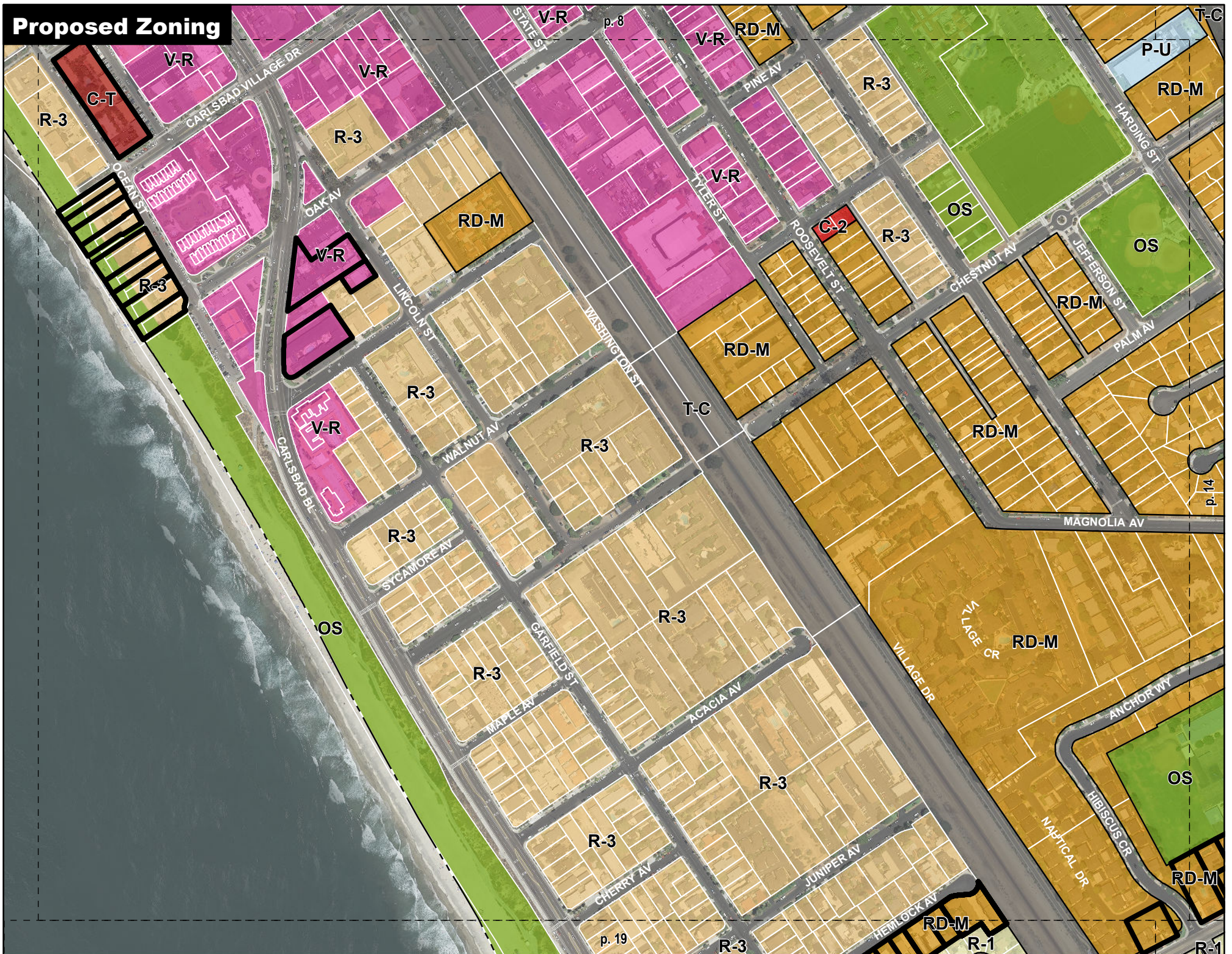
Proposed Zoning



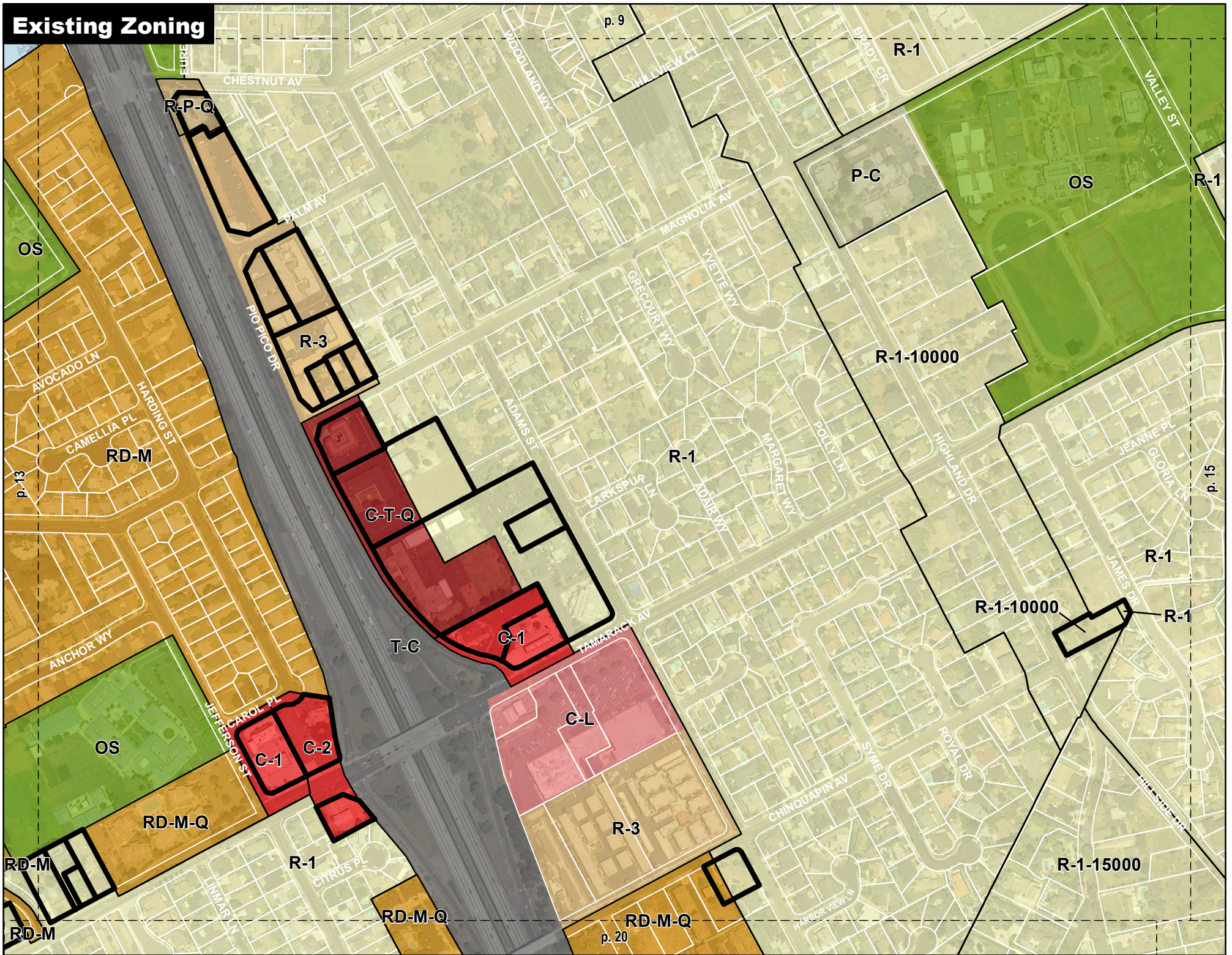
Existing Zoning



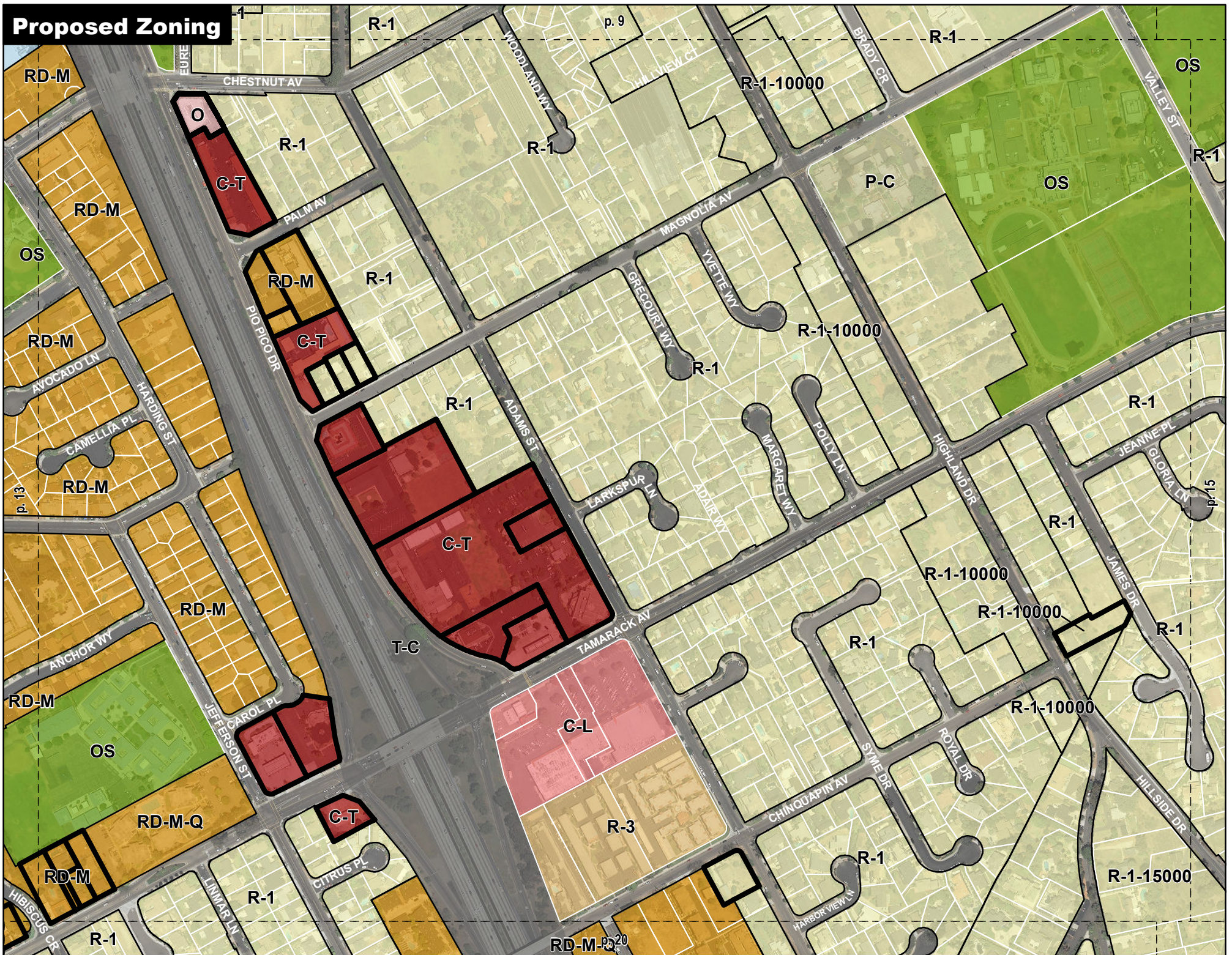
Proposed Zoning



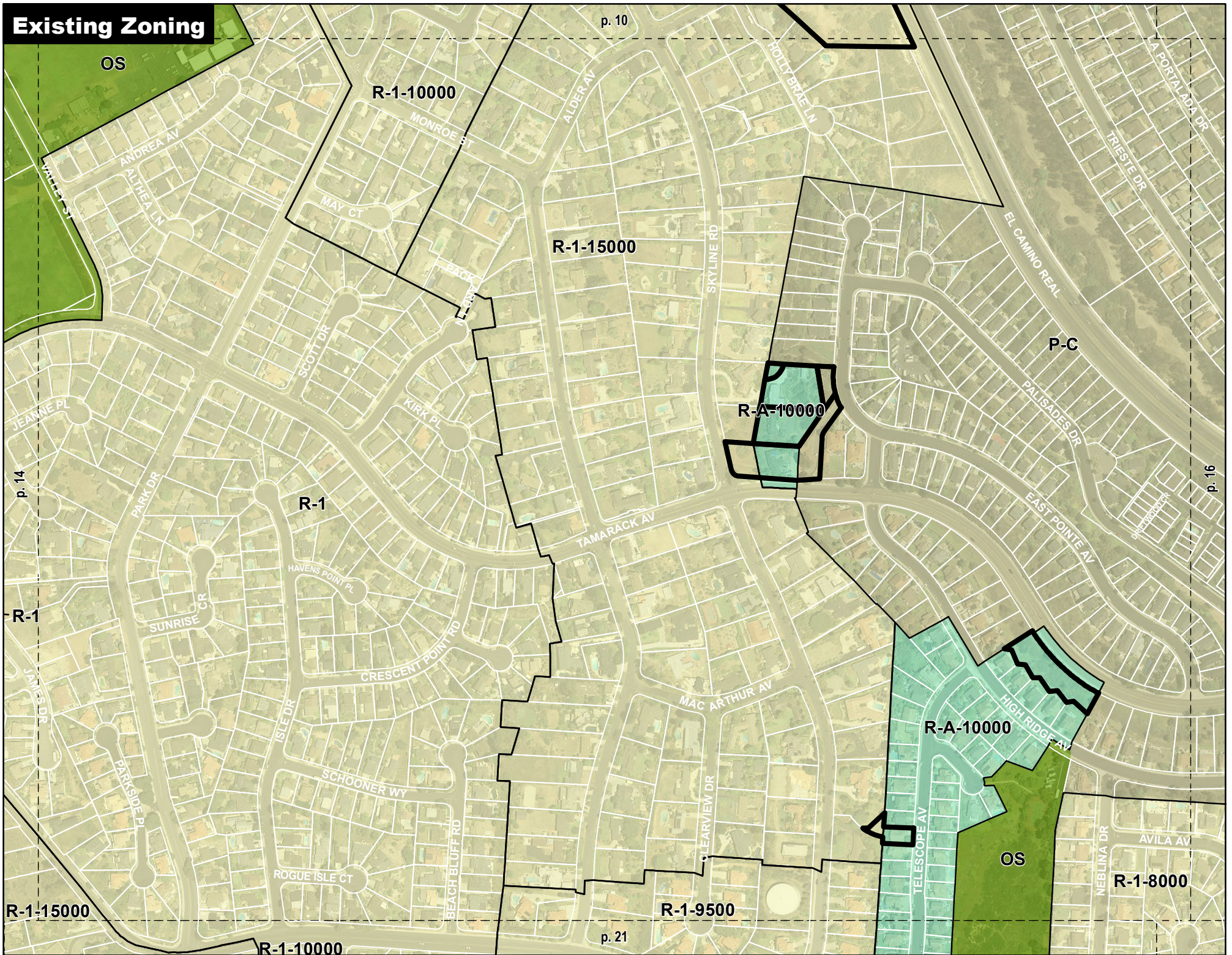
Existing Zoning



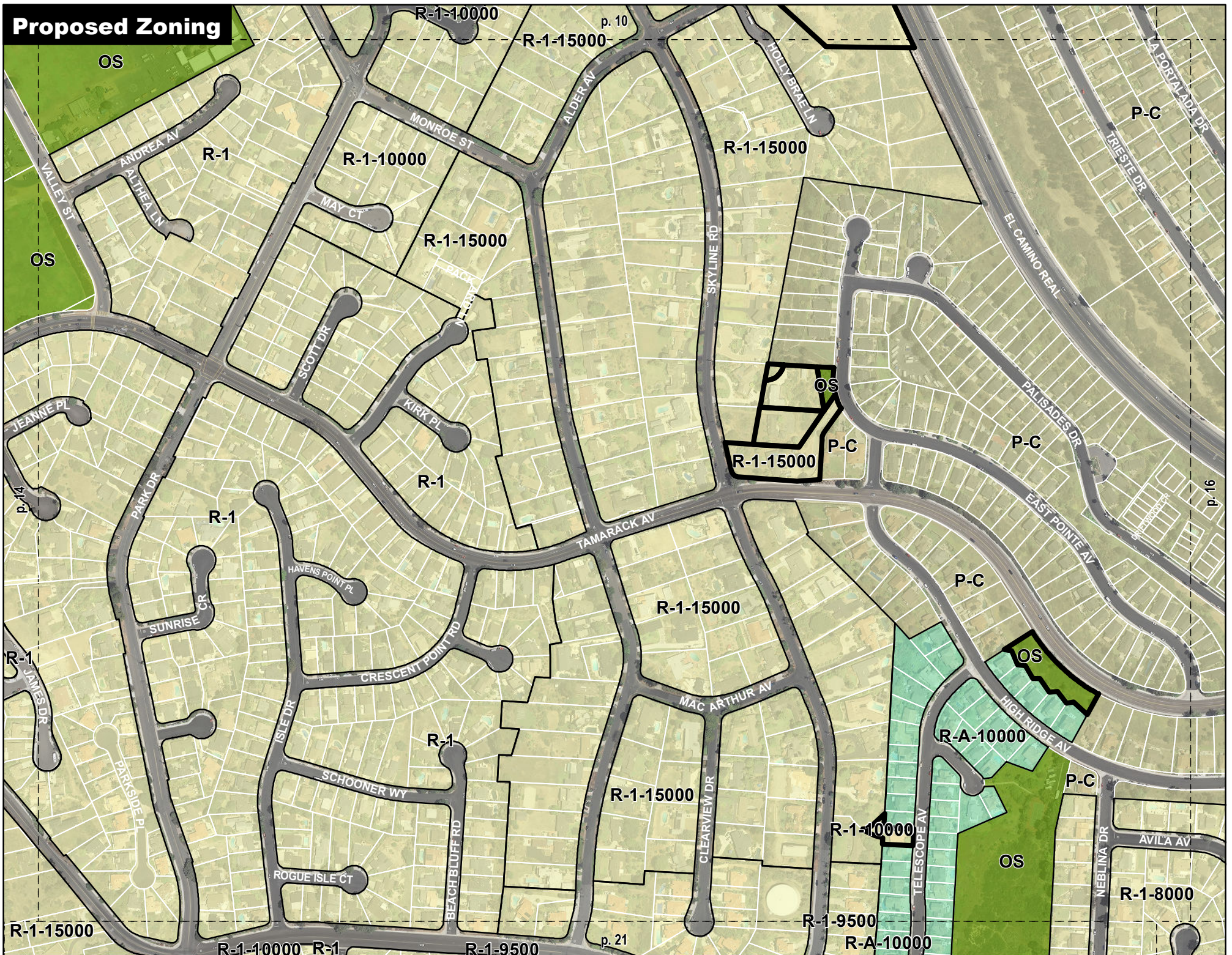
Proposed Zoning



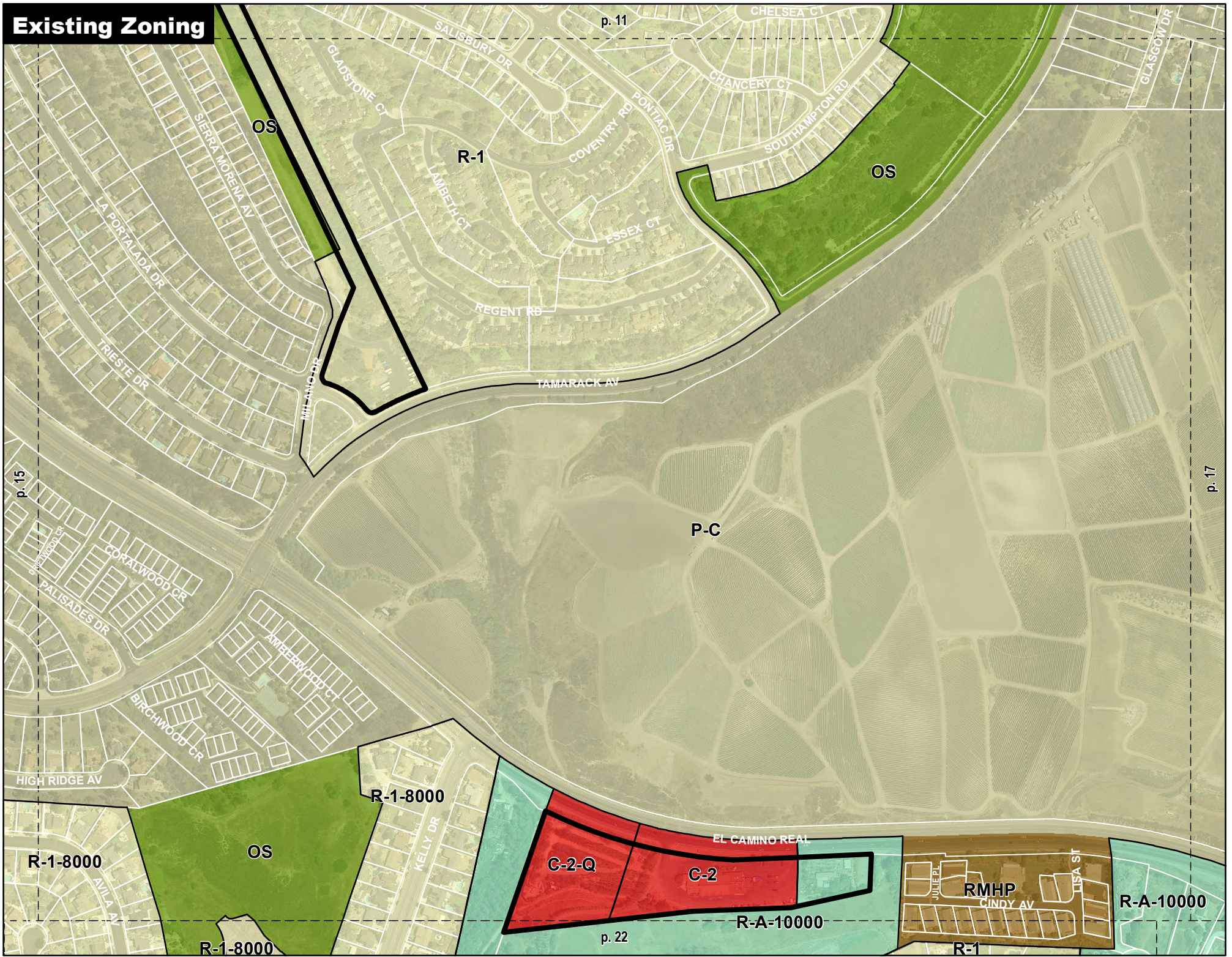
Existing Zoning



Proposed Zoning



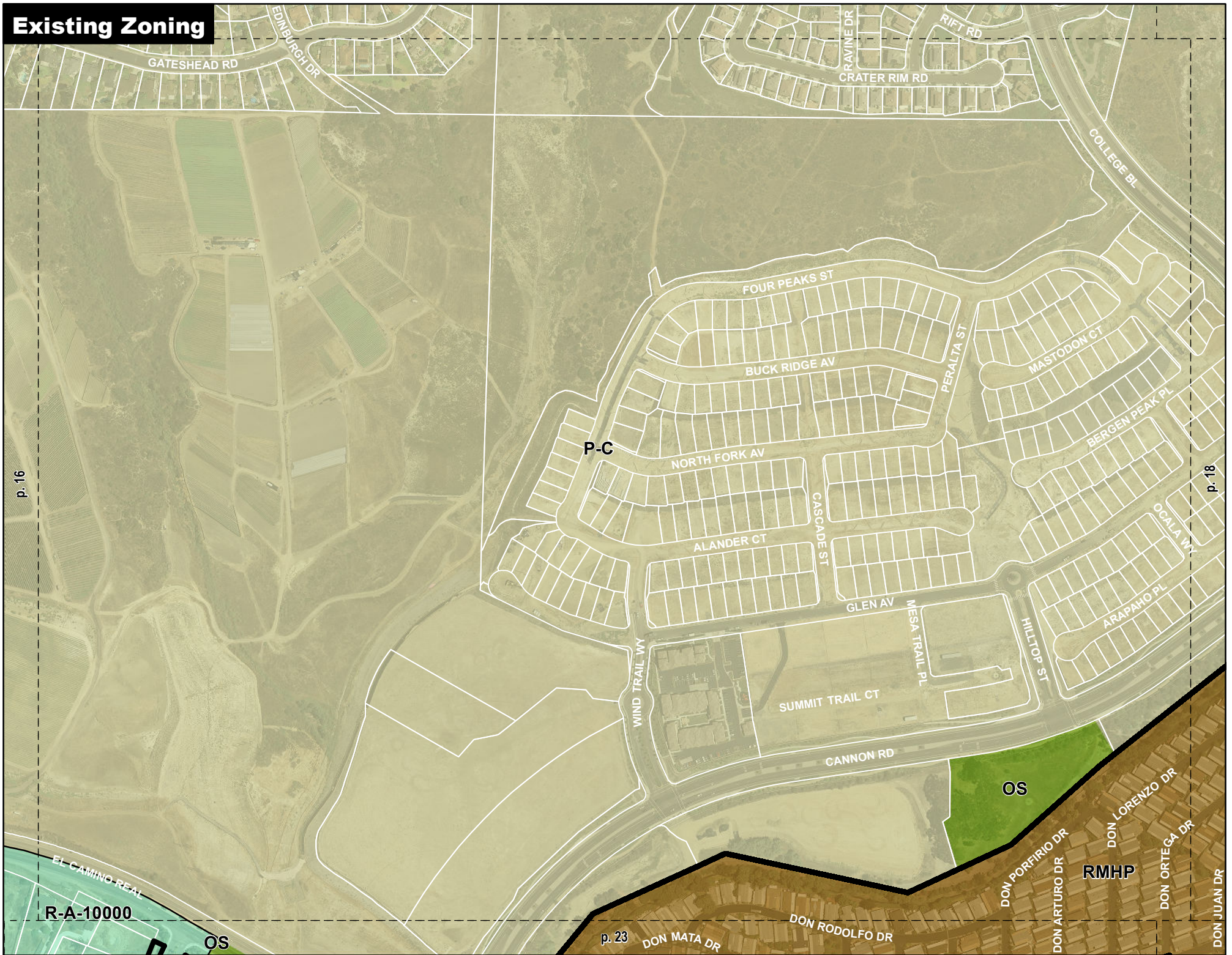
Existing Zoning



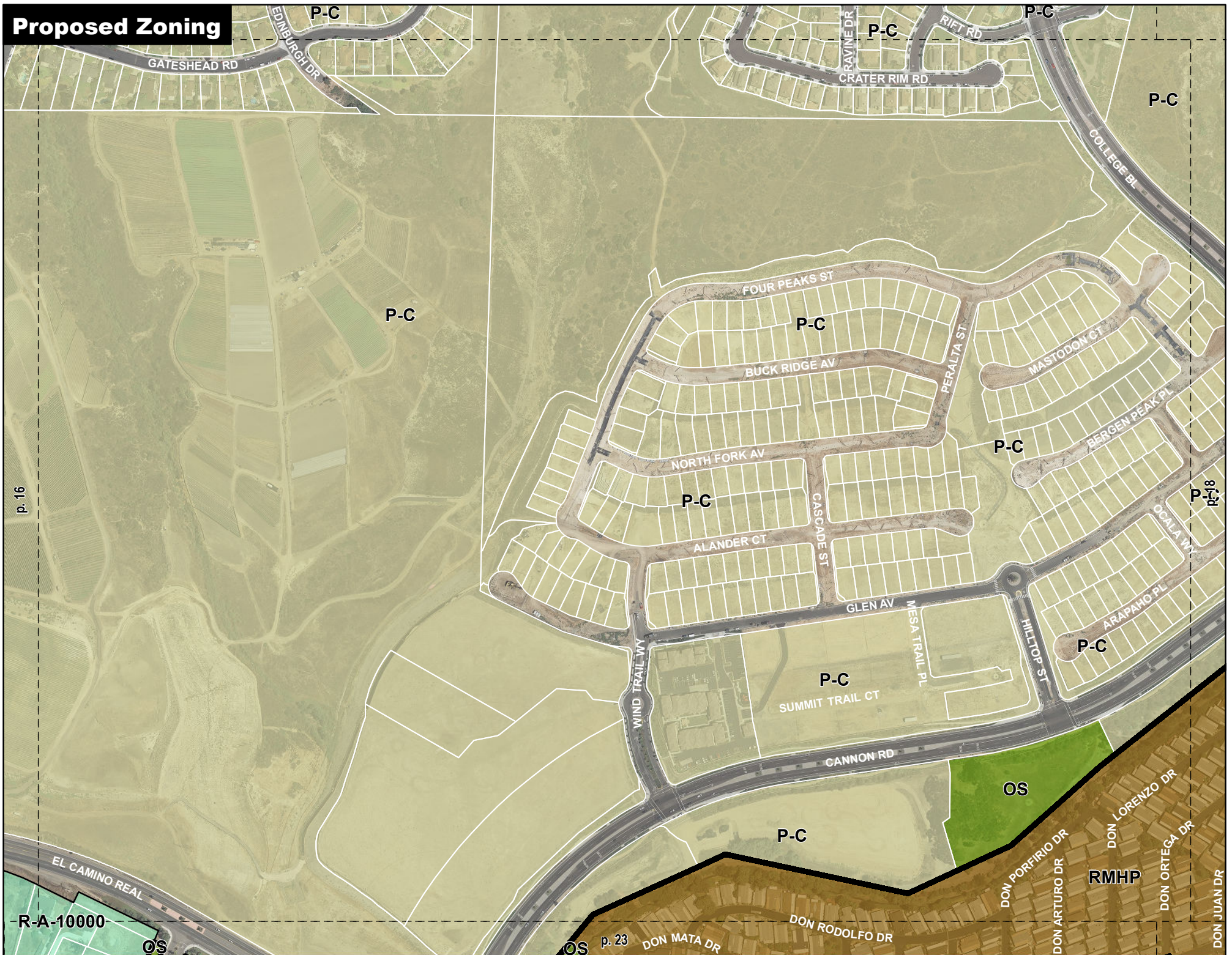
Proposed Zoning



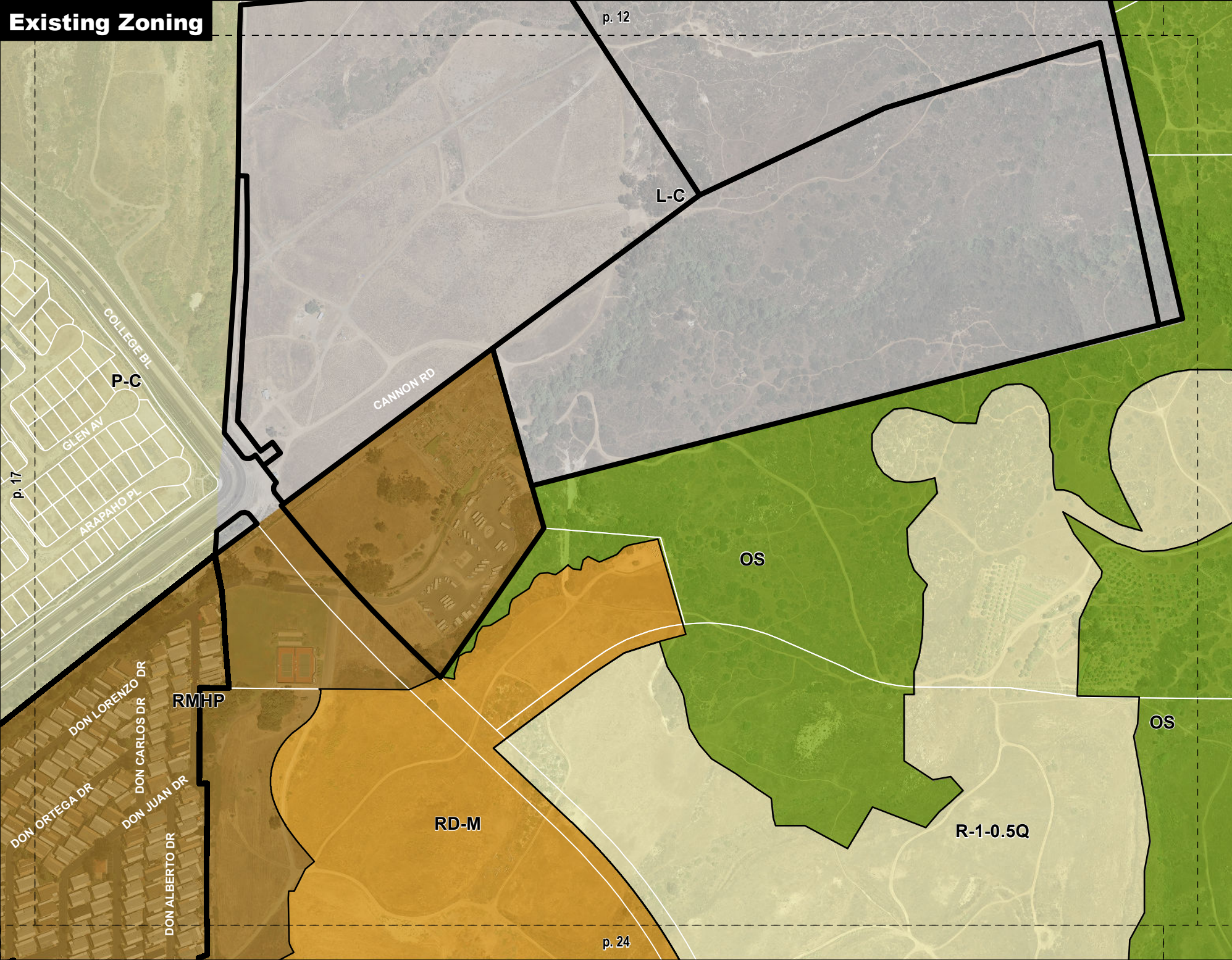
Existing Zoning



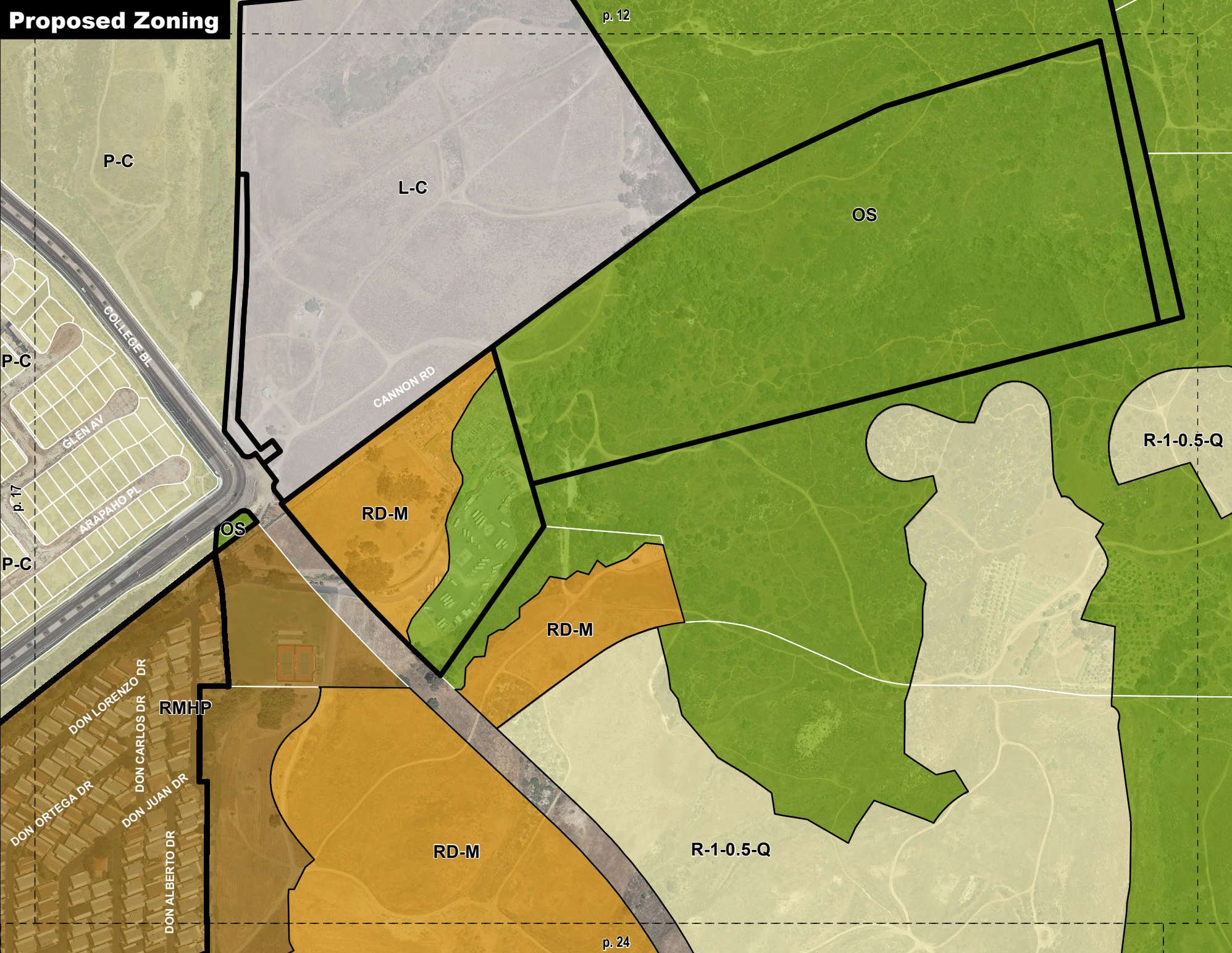
Proposed Zoning



Existing Zoning



Proposed Zoning



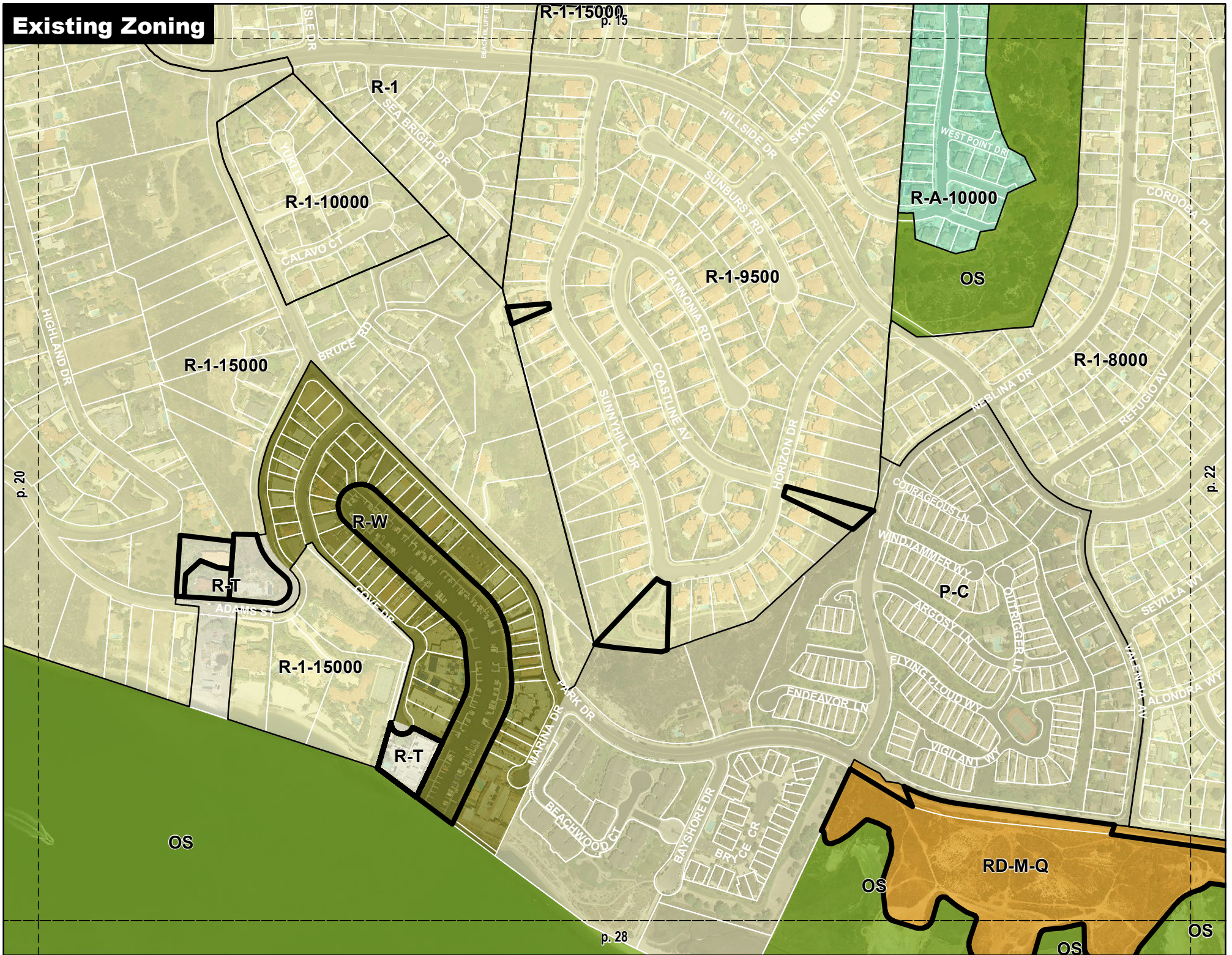
Existing Zoning



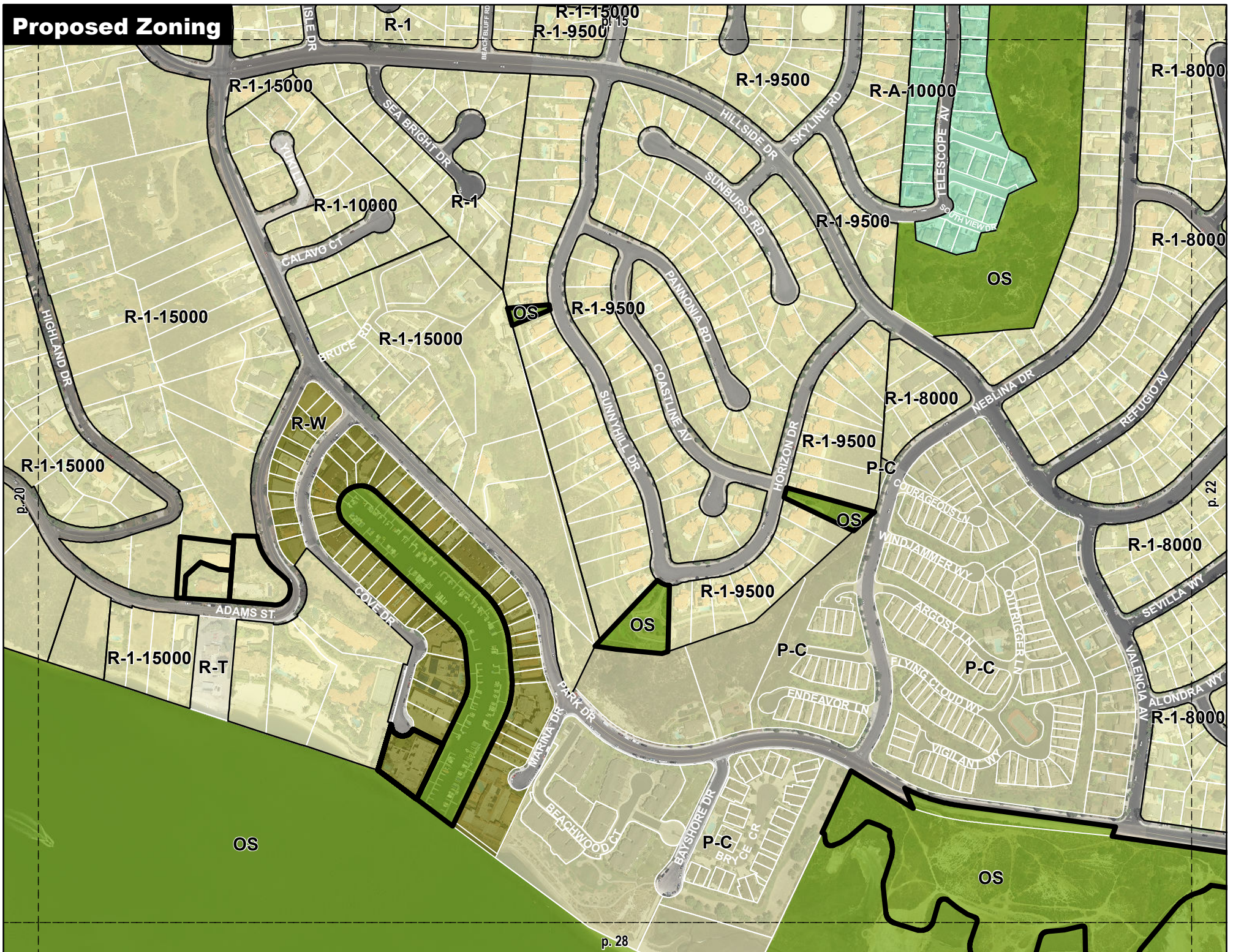
Proposed Zoning



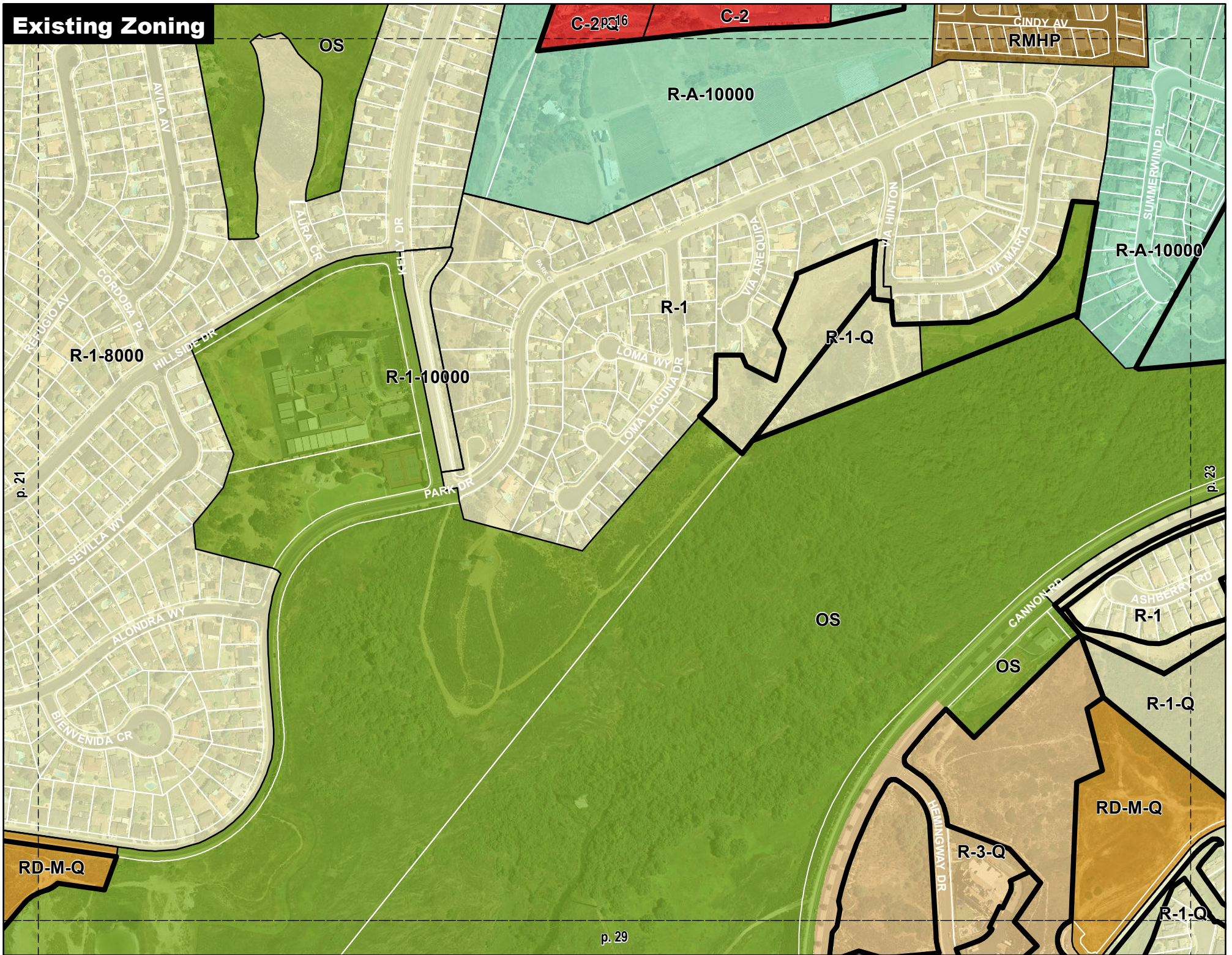
Existing Zoning



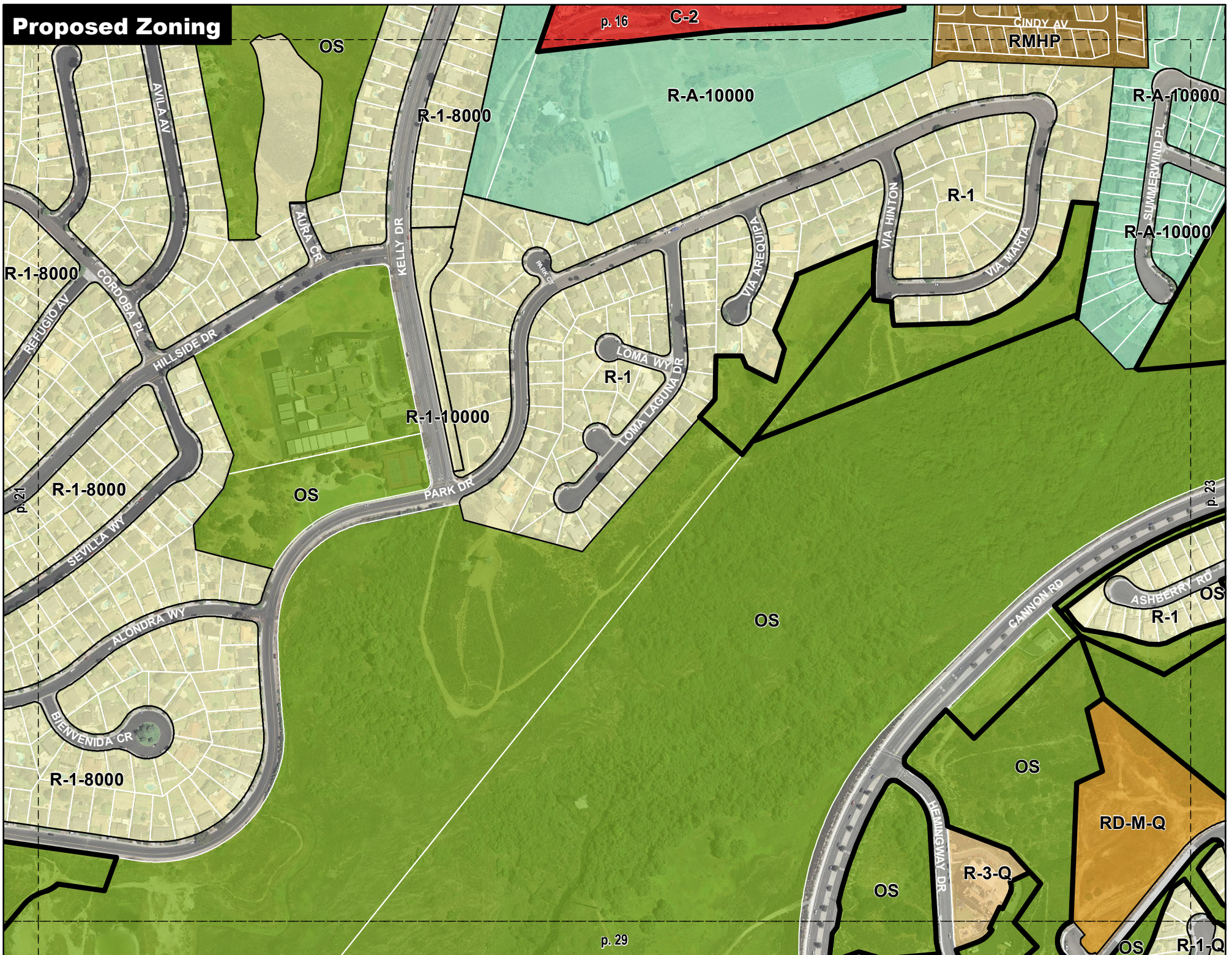
Proposed Zoning

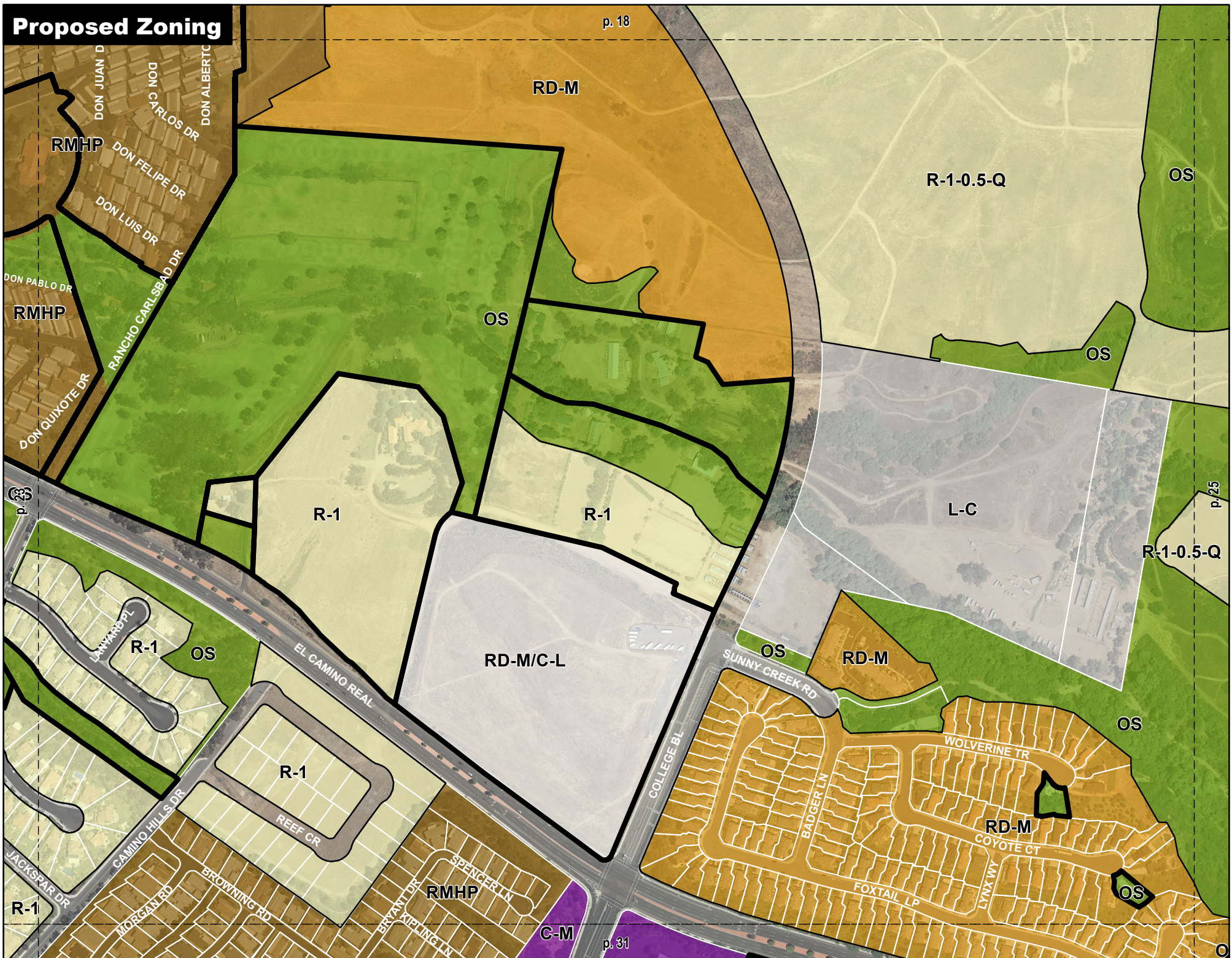
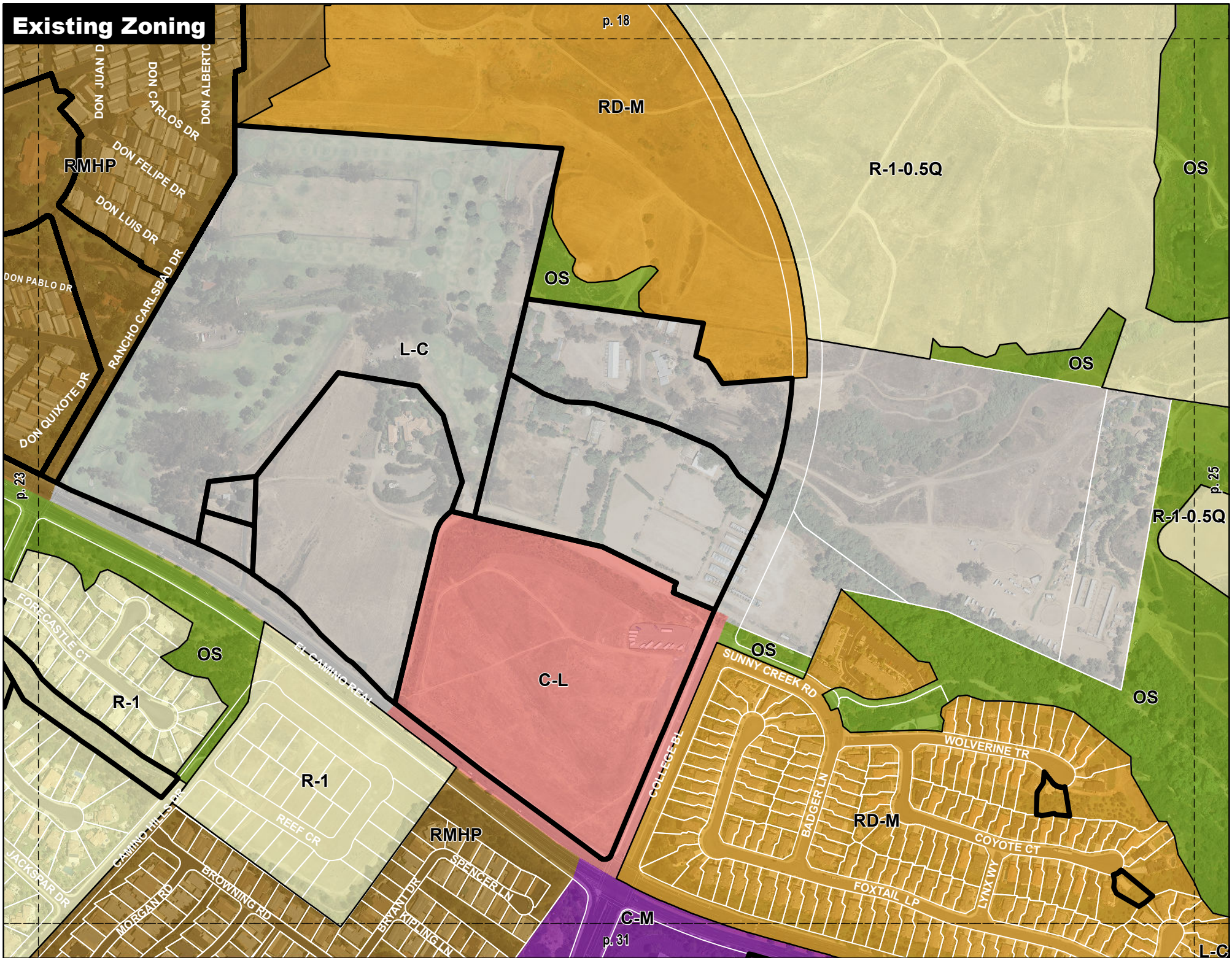


Existing Zoning

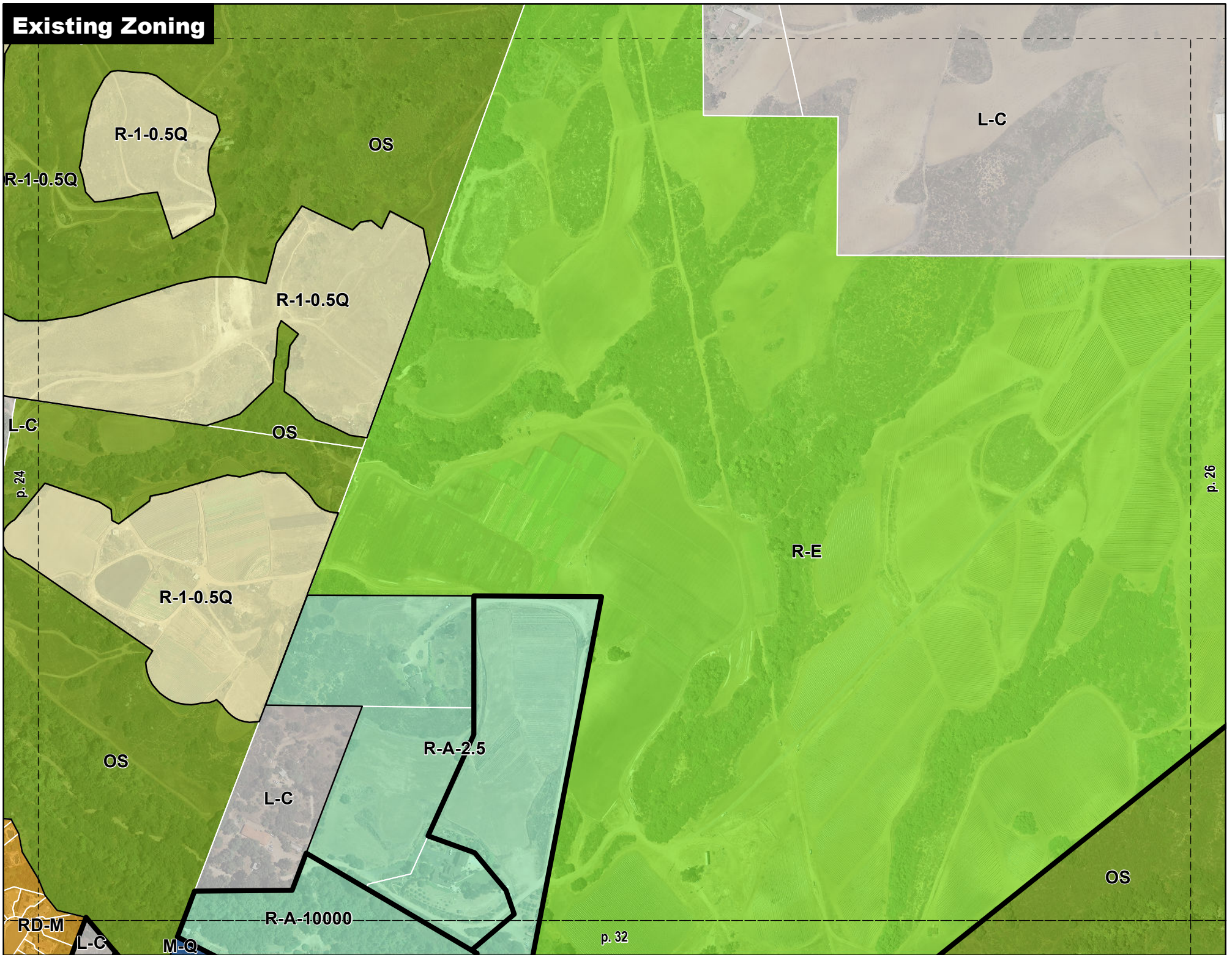


Proposed Zoning

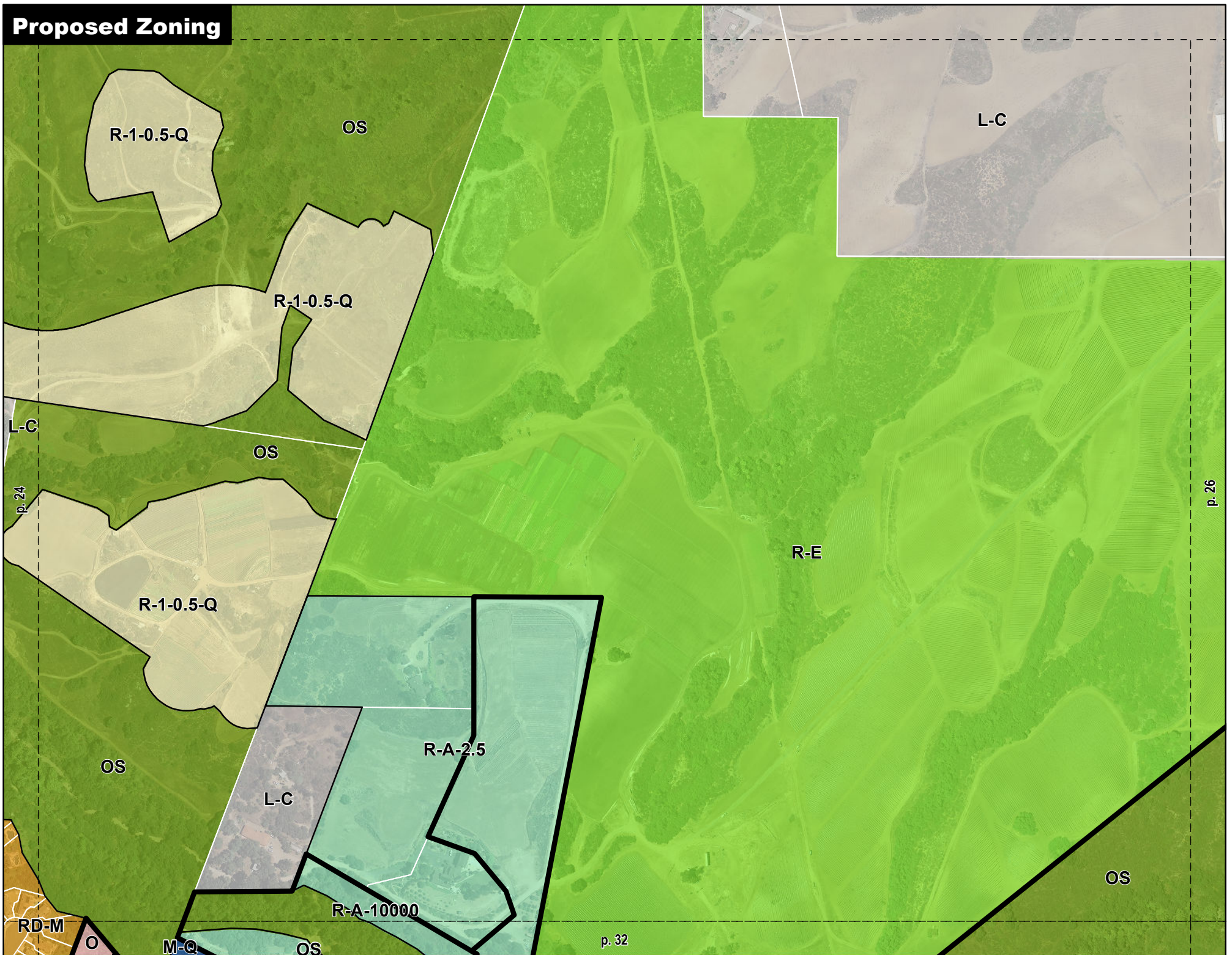




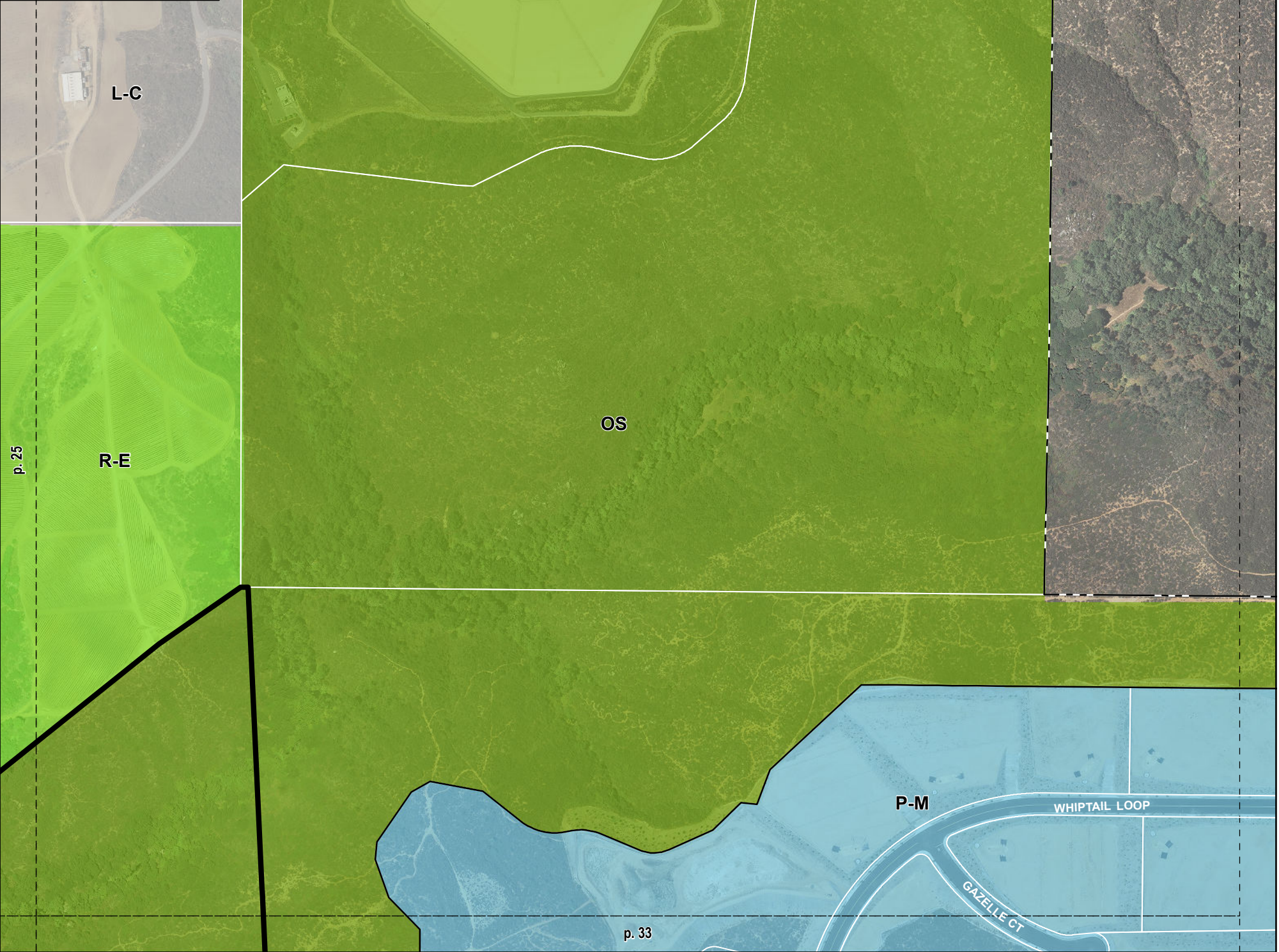
Existing Zoning



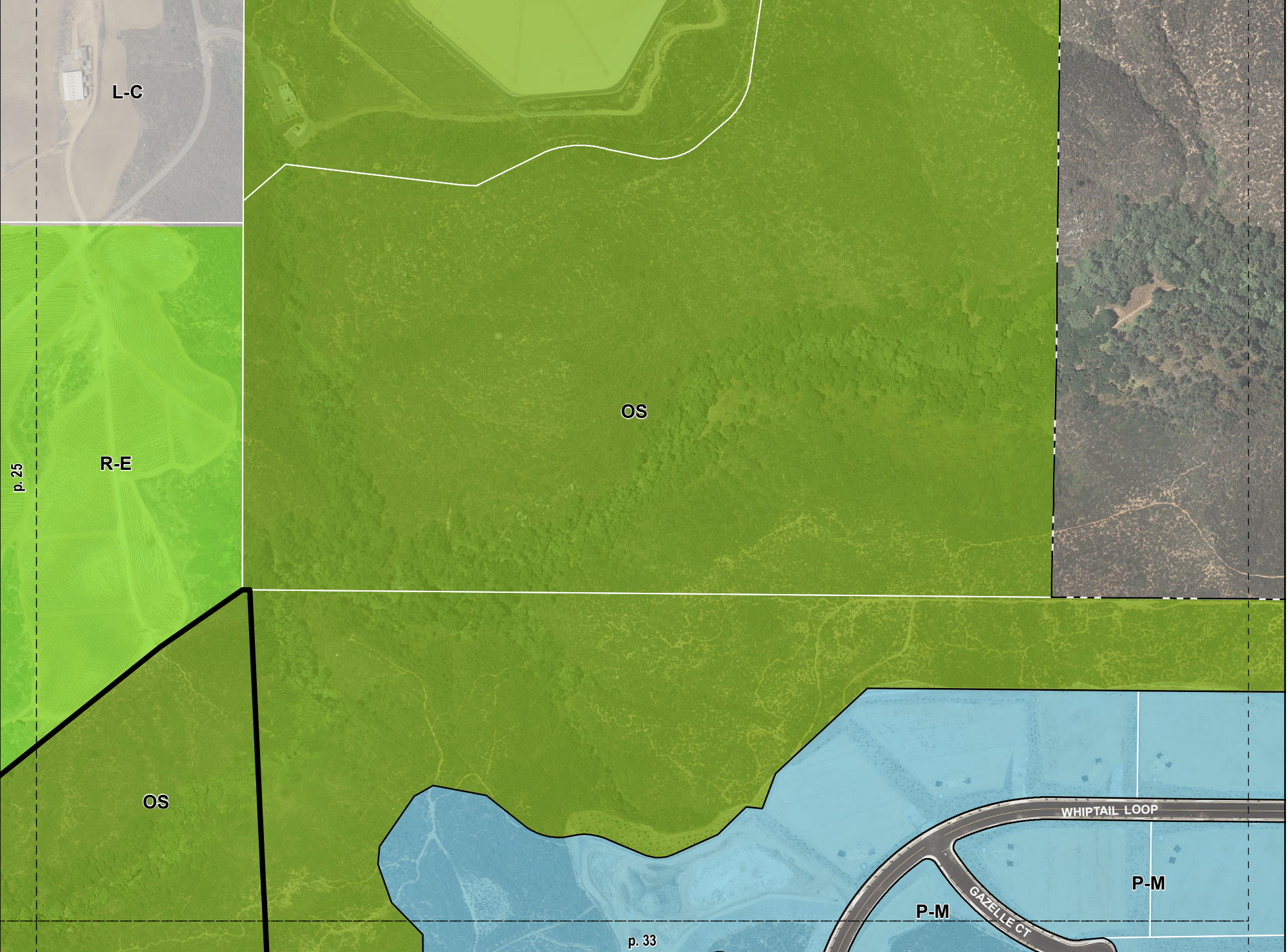
Proposed Zoning



Existing Zoning



Proposed Zoning



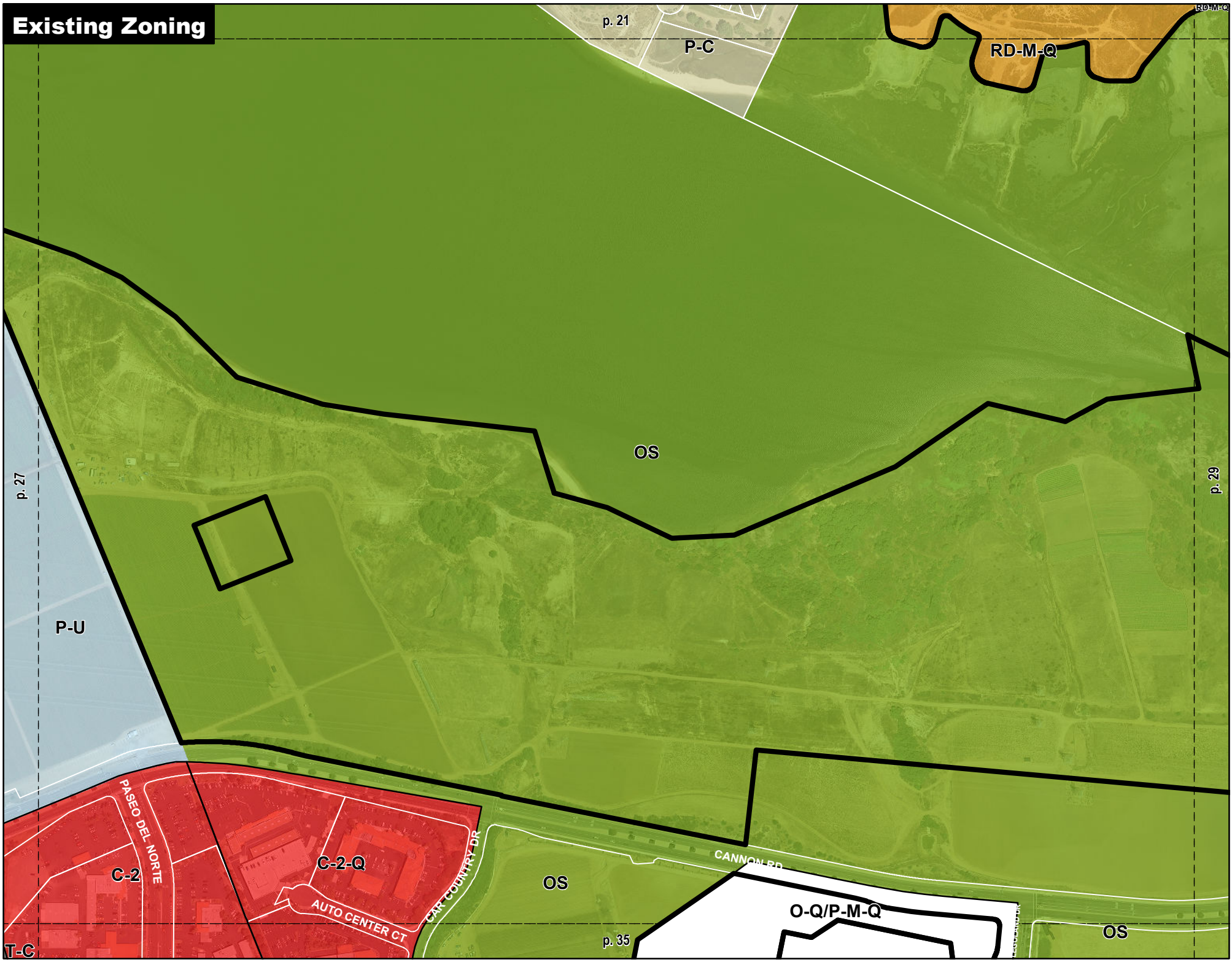
Existing Zoning



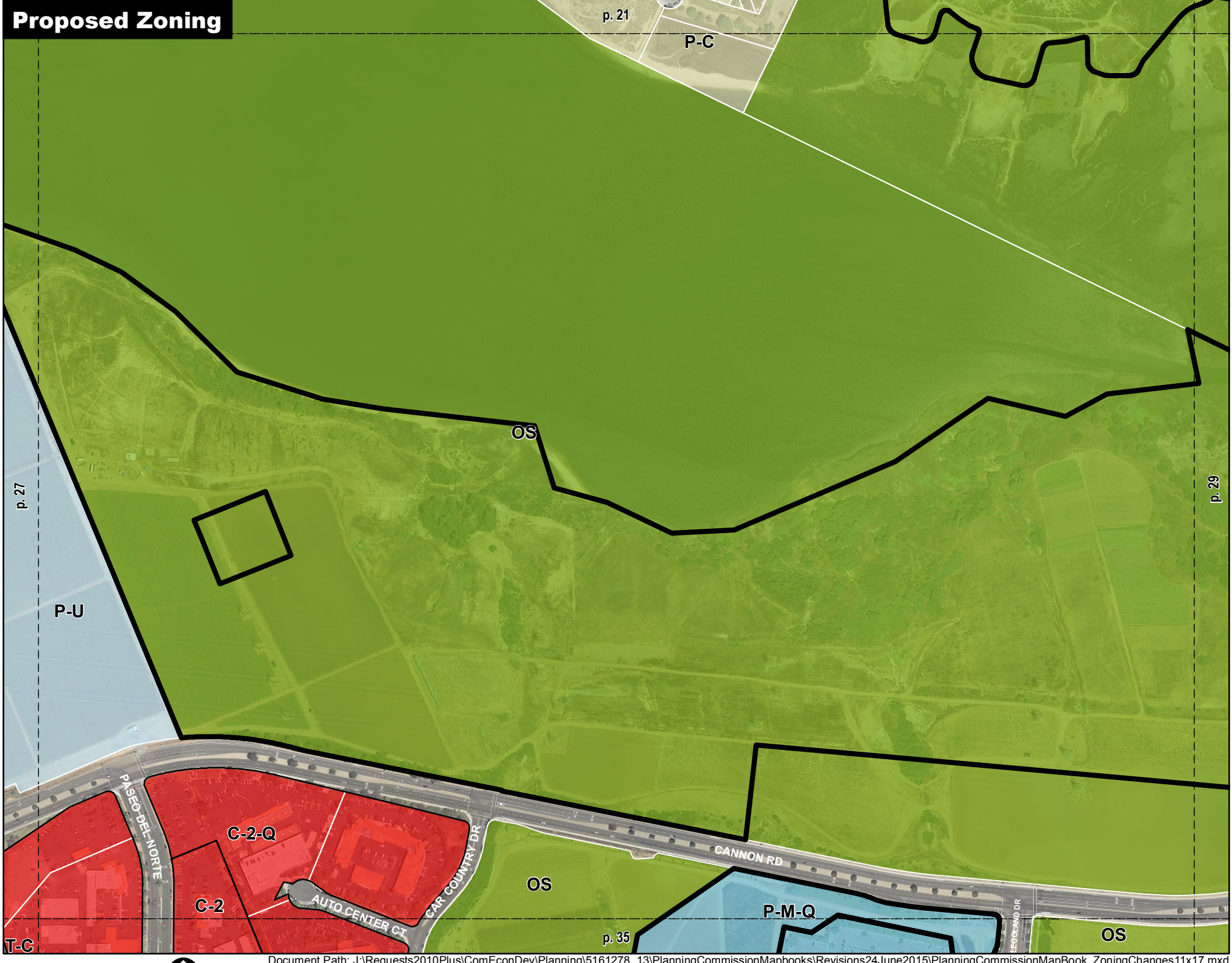
Proposed Zoning



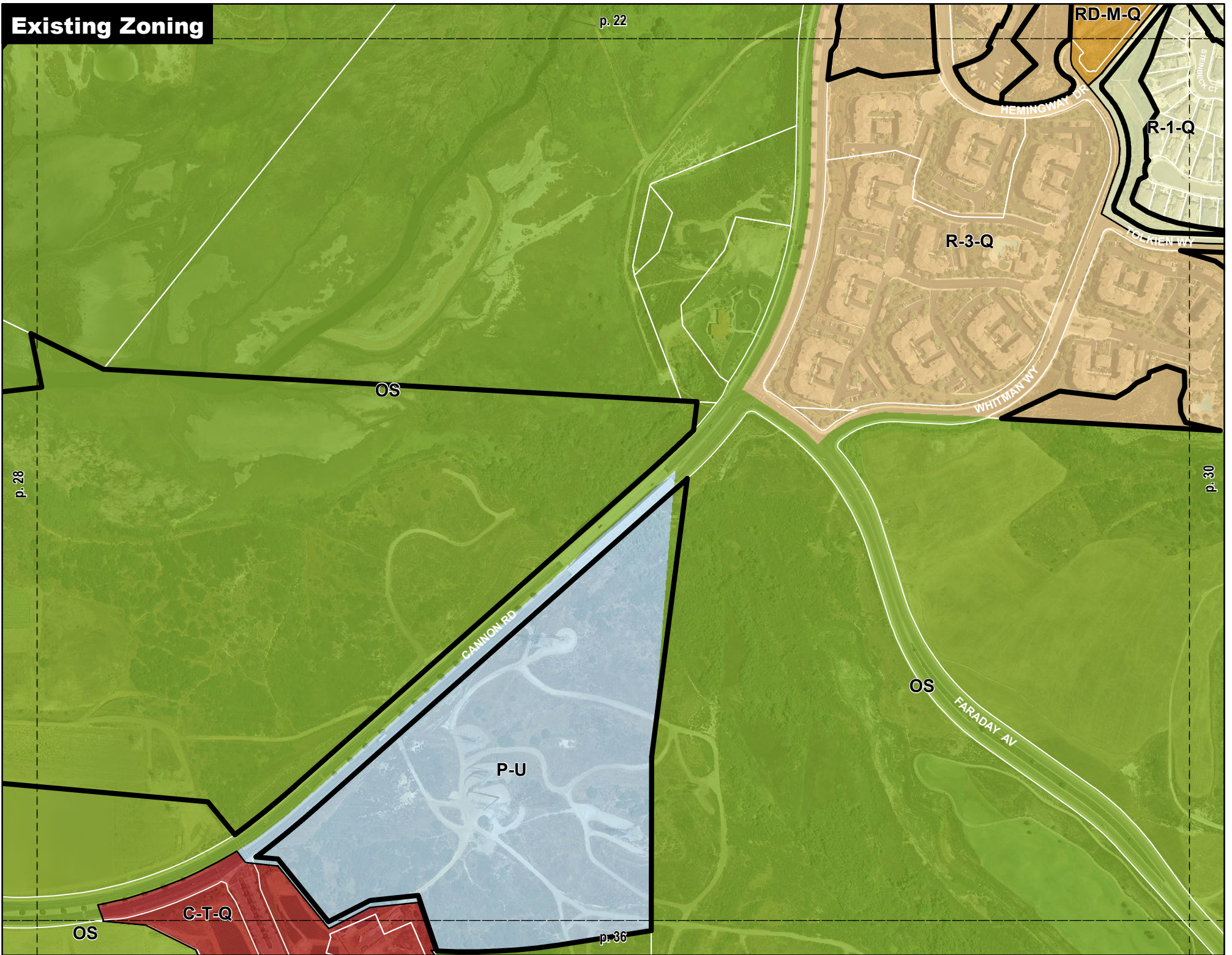
Existing Zoning



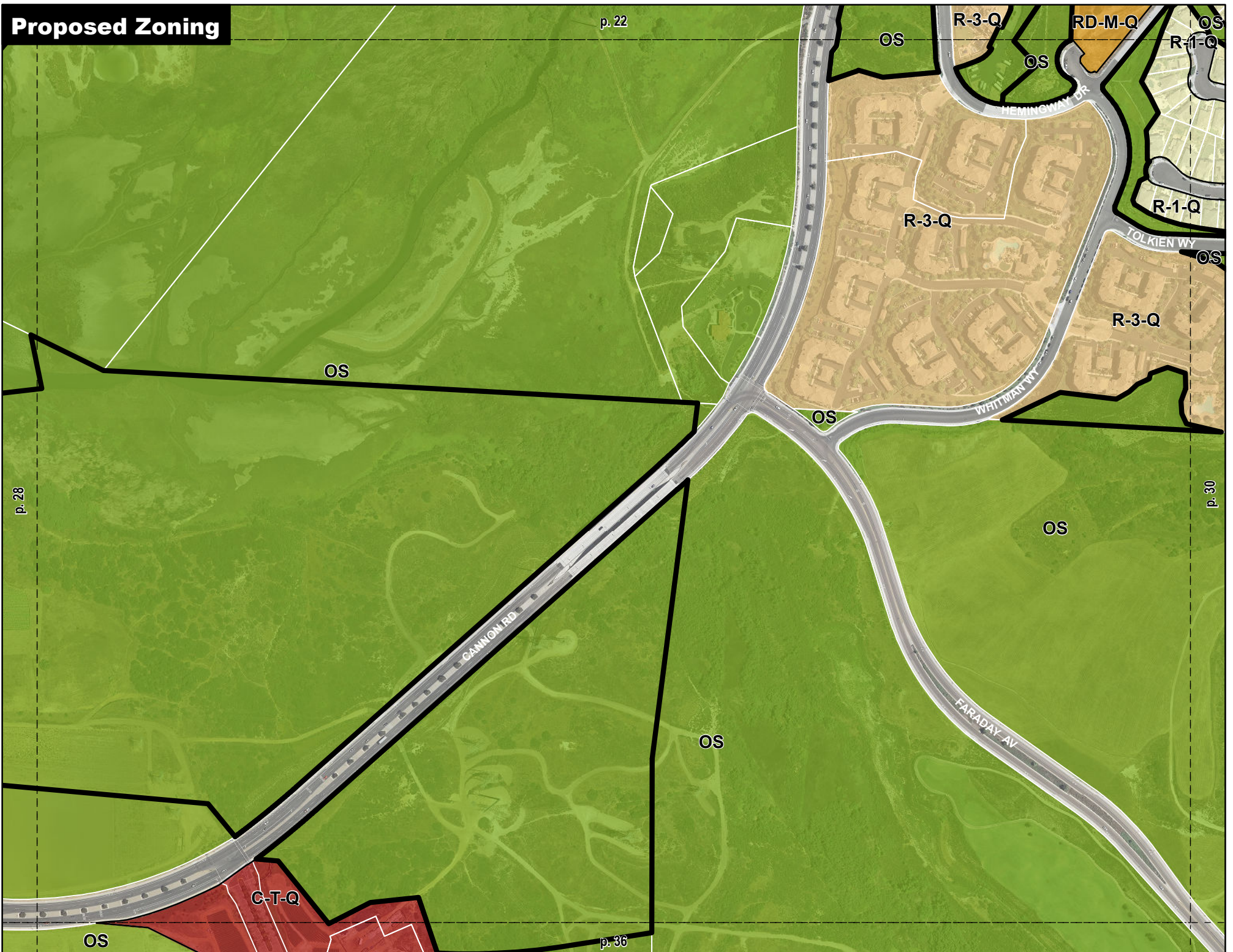
Proposed Zoning

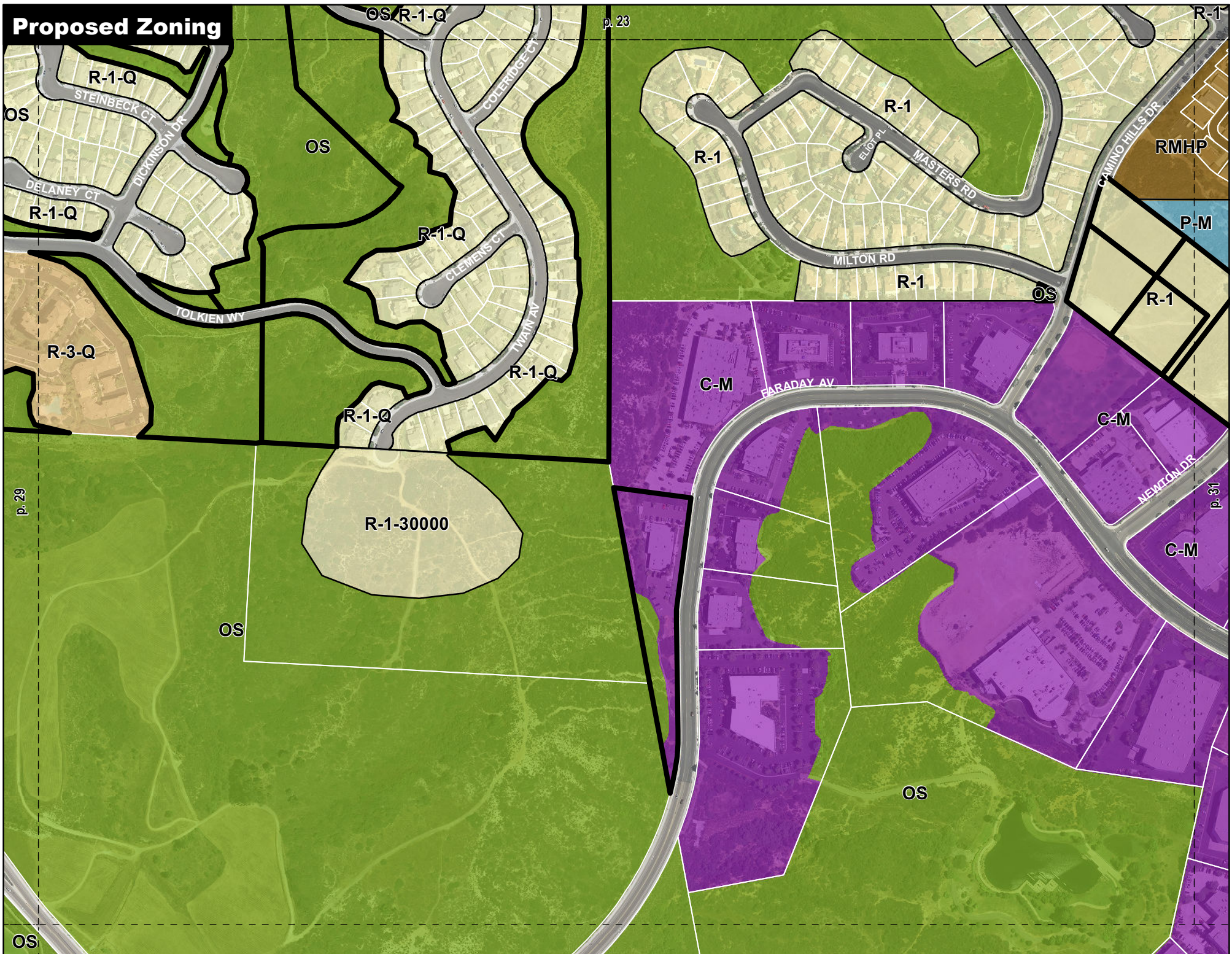
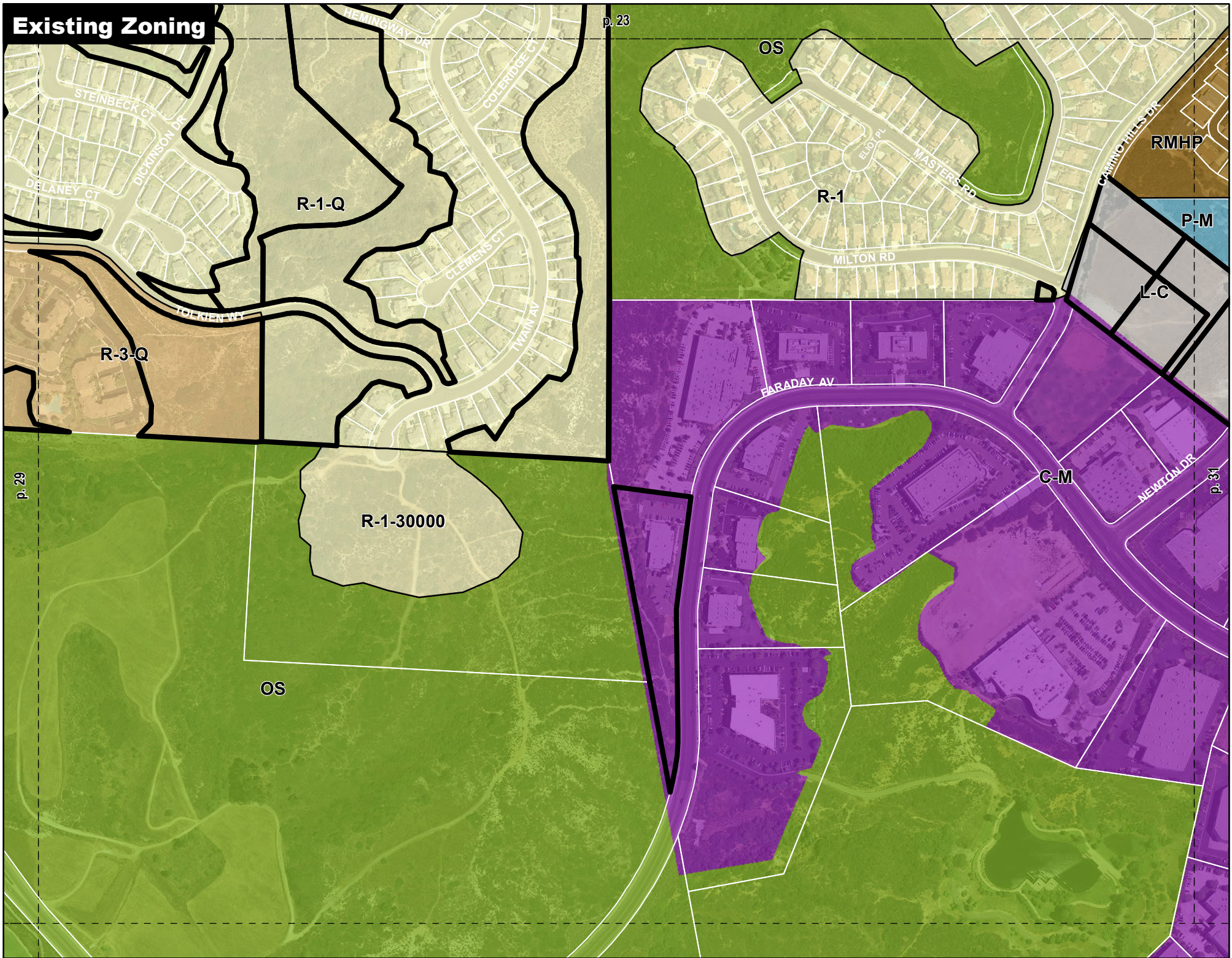


Existing Zoning

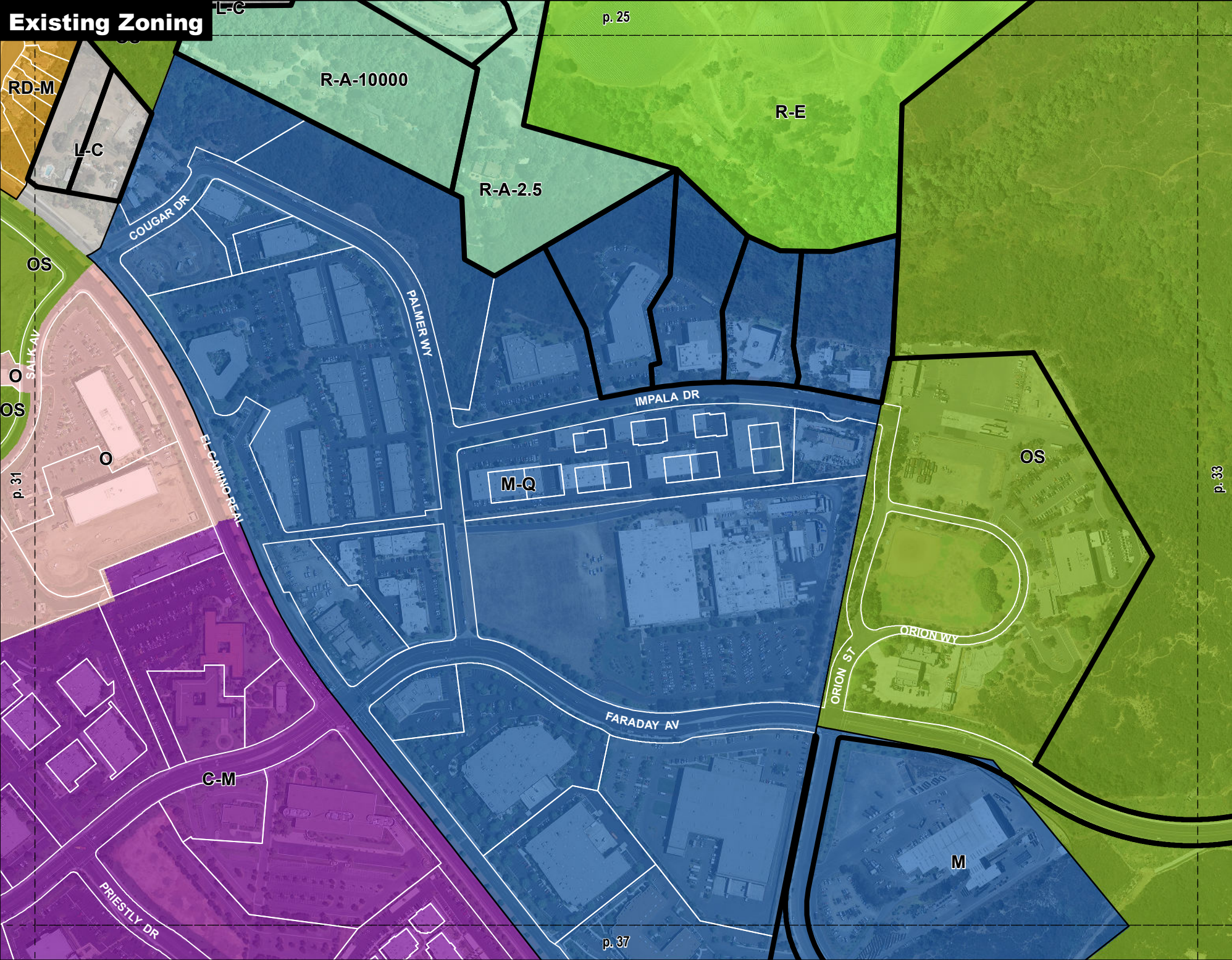


Proposed Zoning

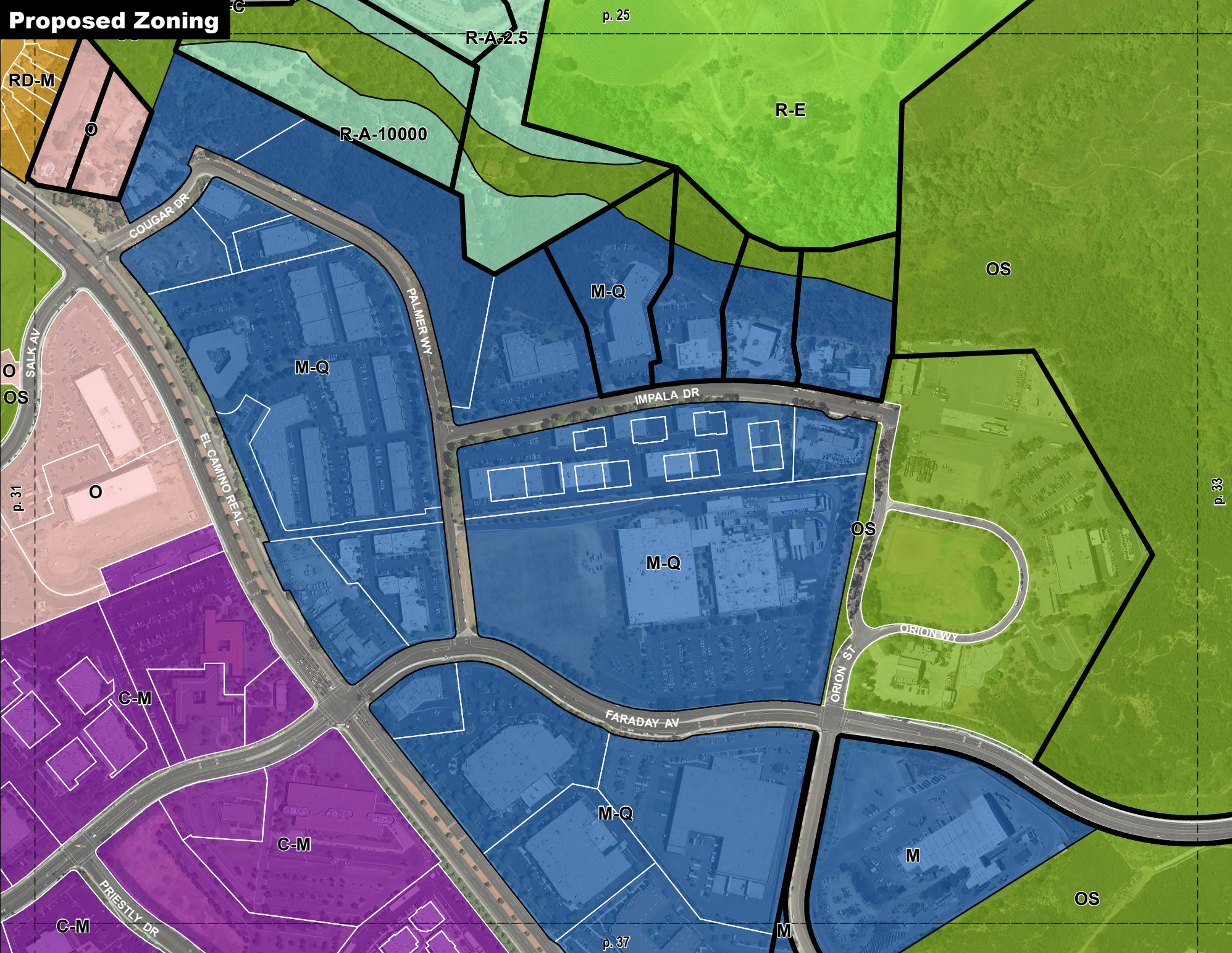




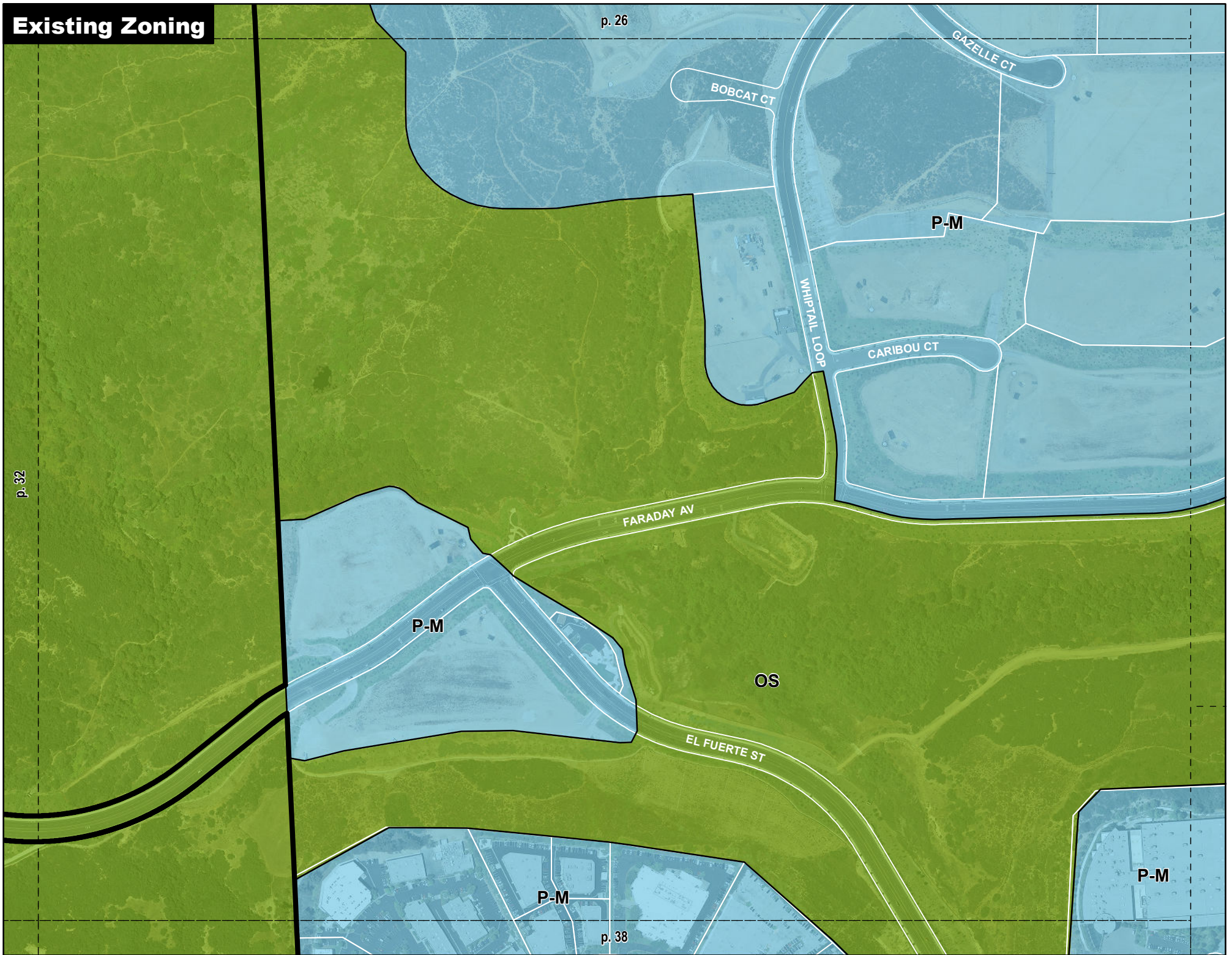
Existing Zoning



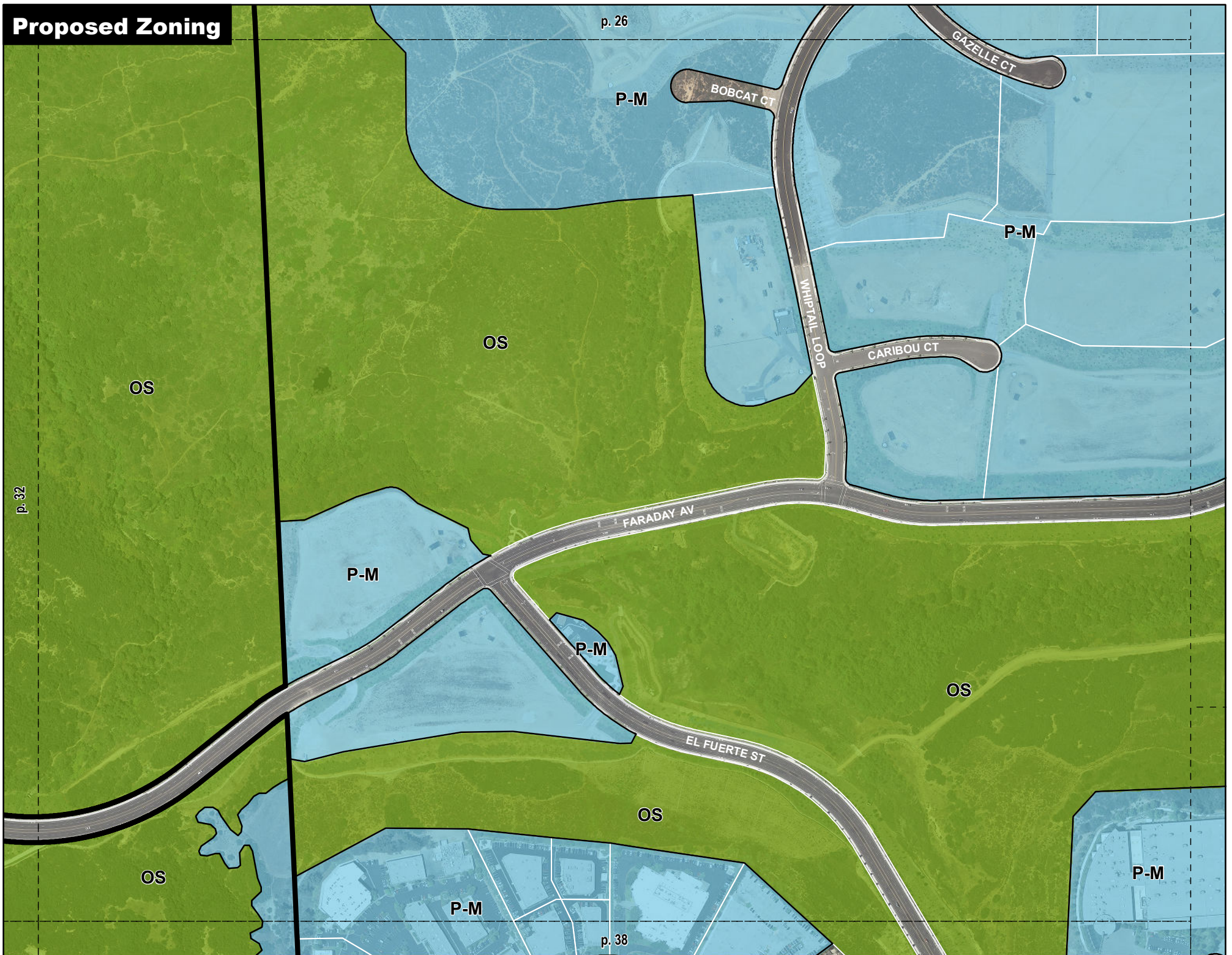
Proposed Zoning



Existing Zoning



Proposed Zoning



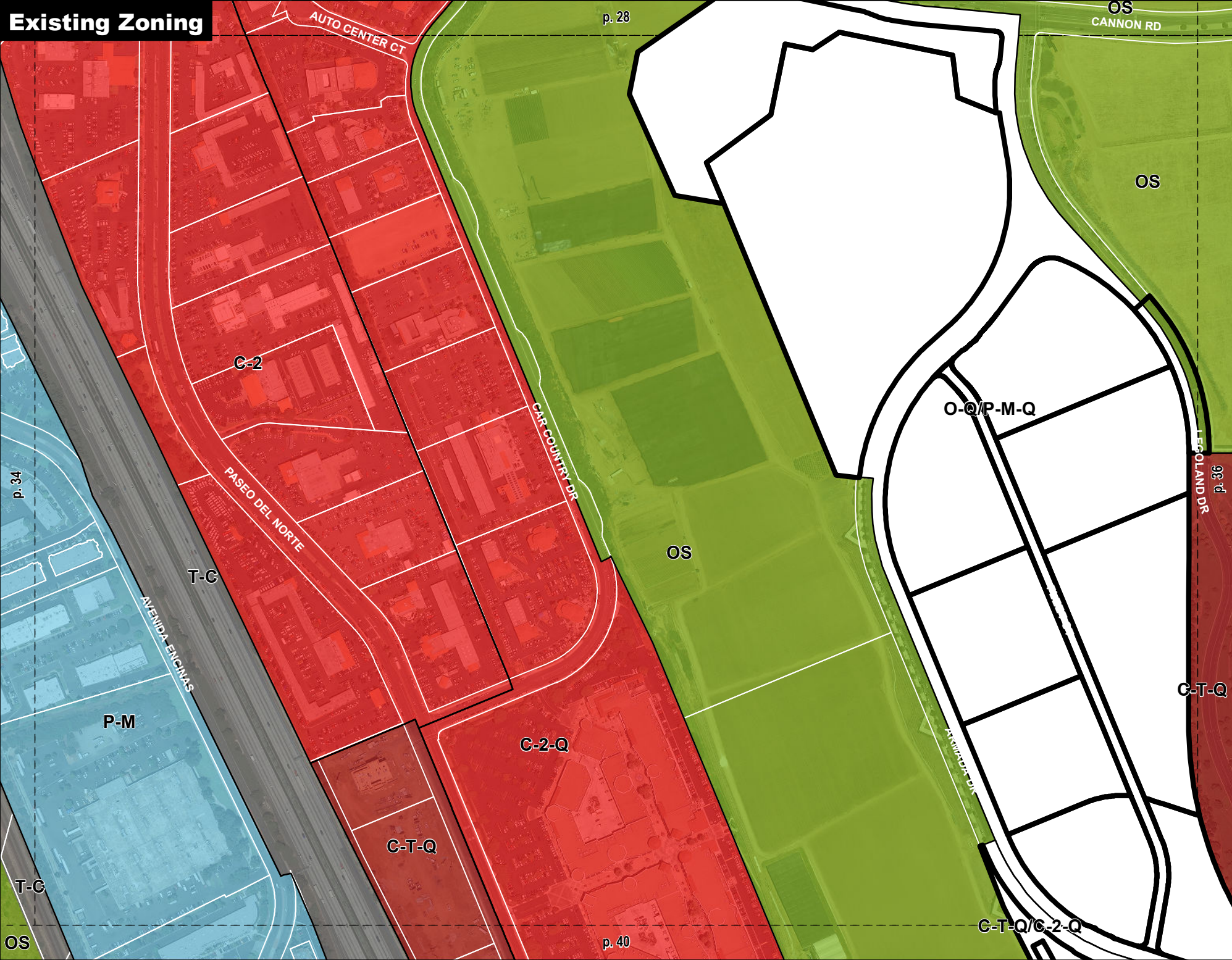
Existing Zoning



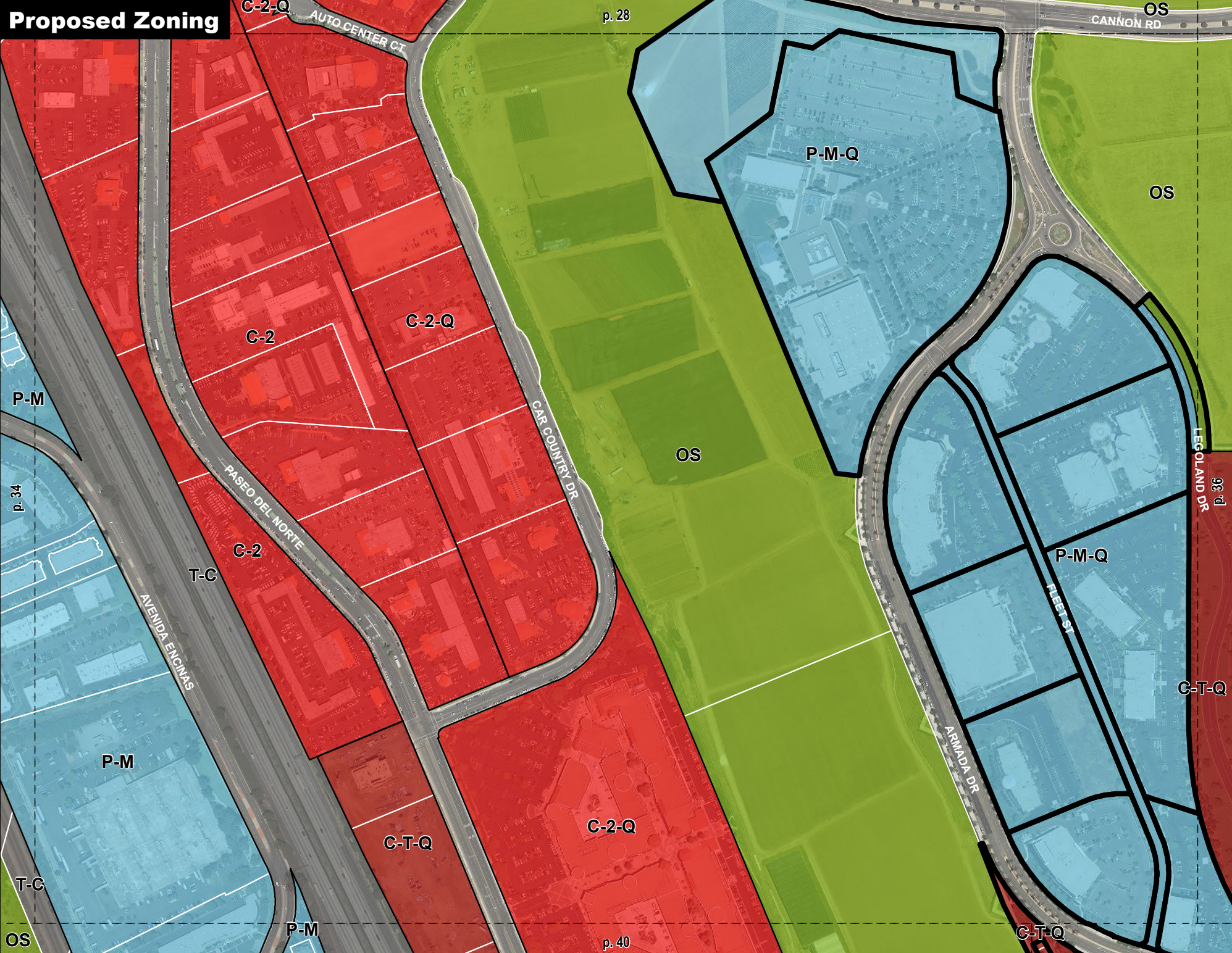
Proposed Zoning



Existing Zoning

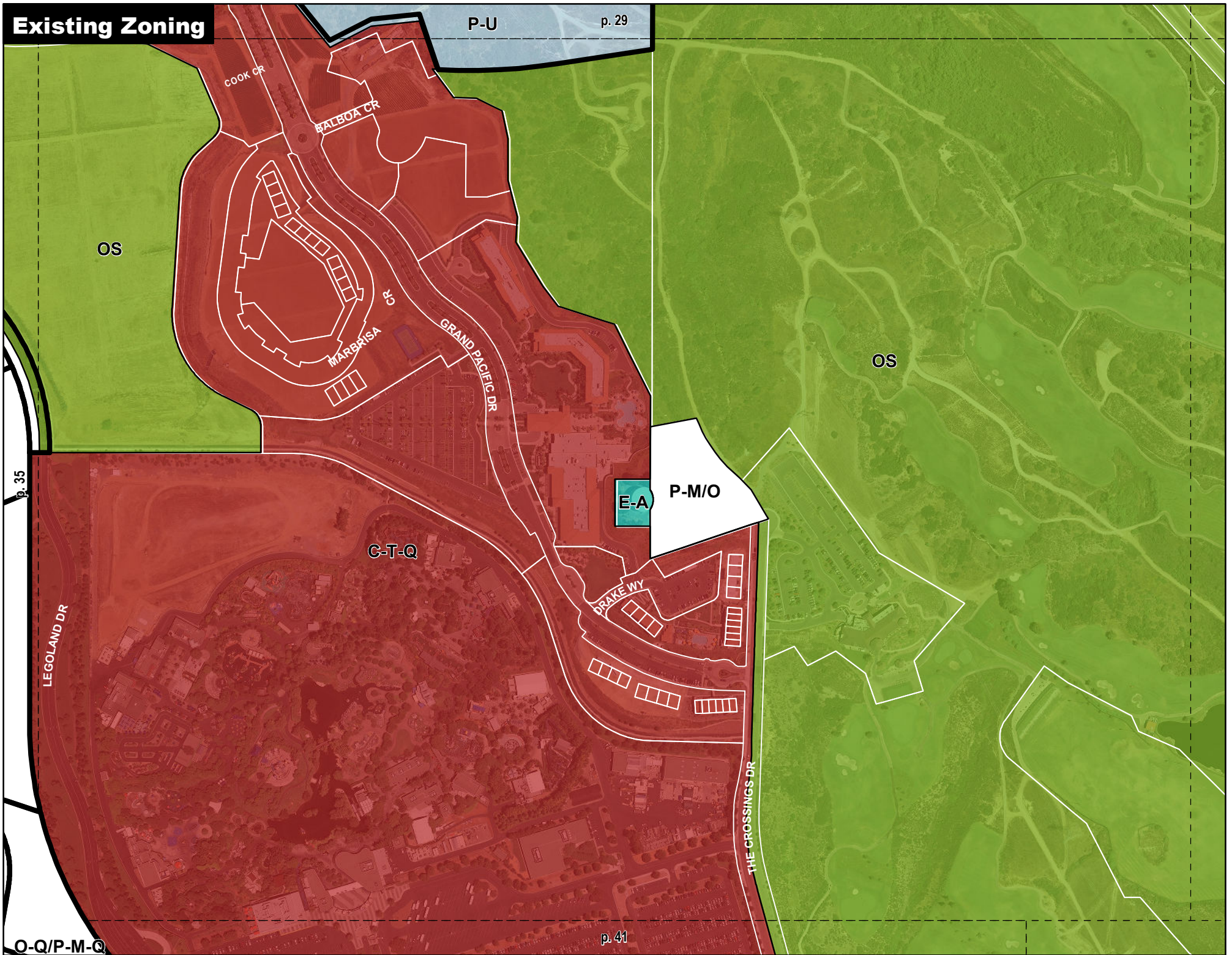


Proposed Zoning



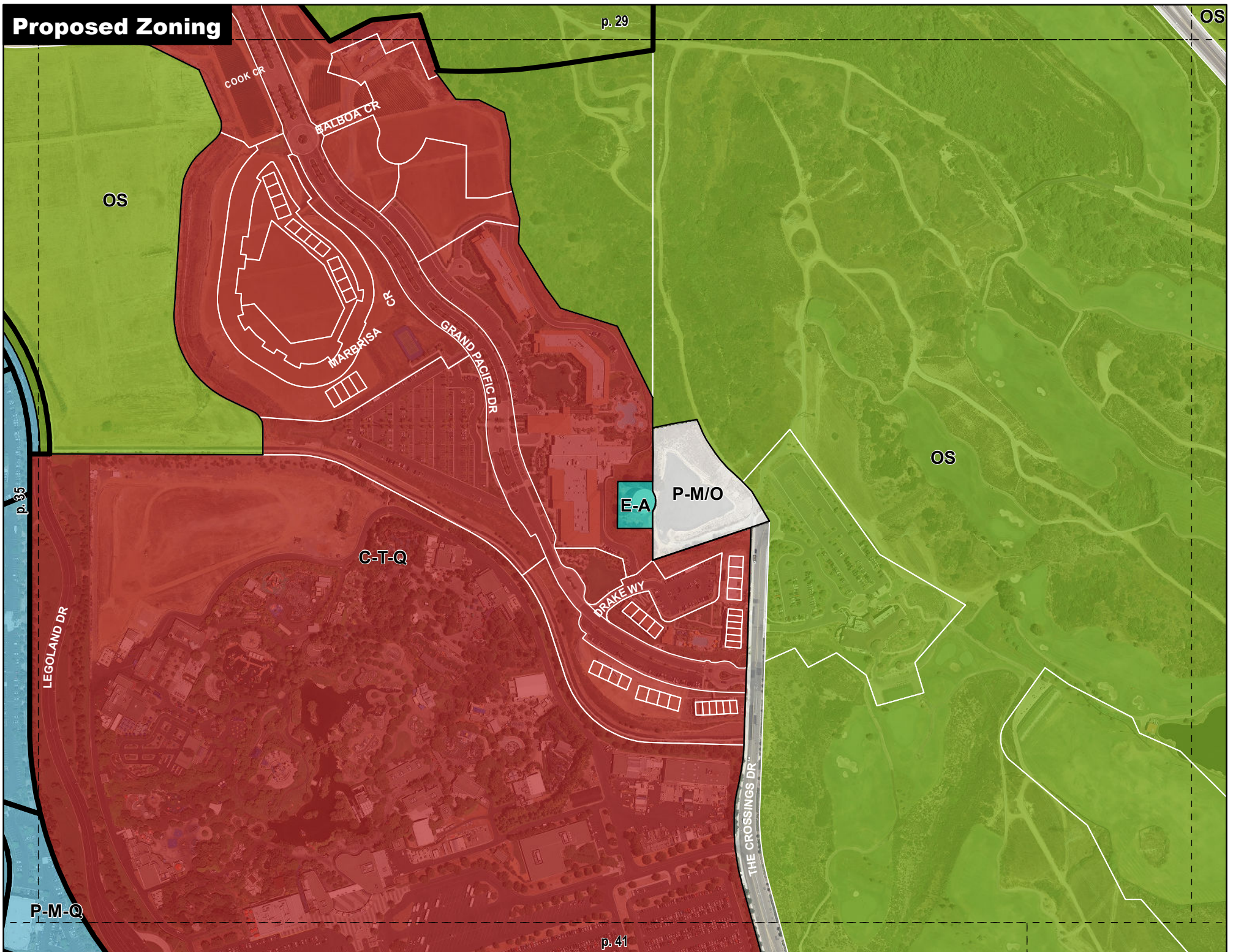
Existing Zoning

P-U p. 29

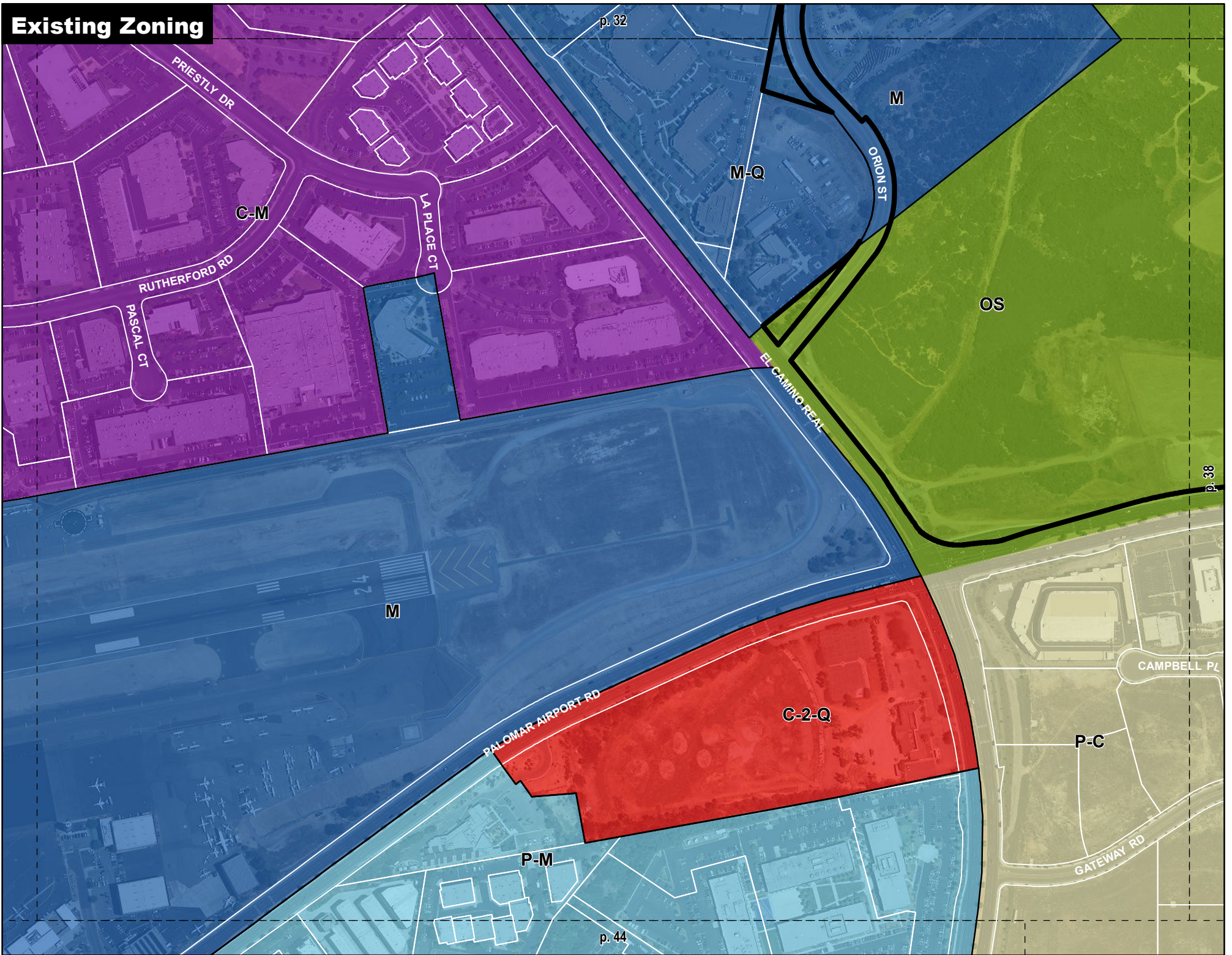


Proposed Zoning

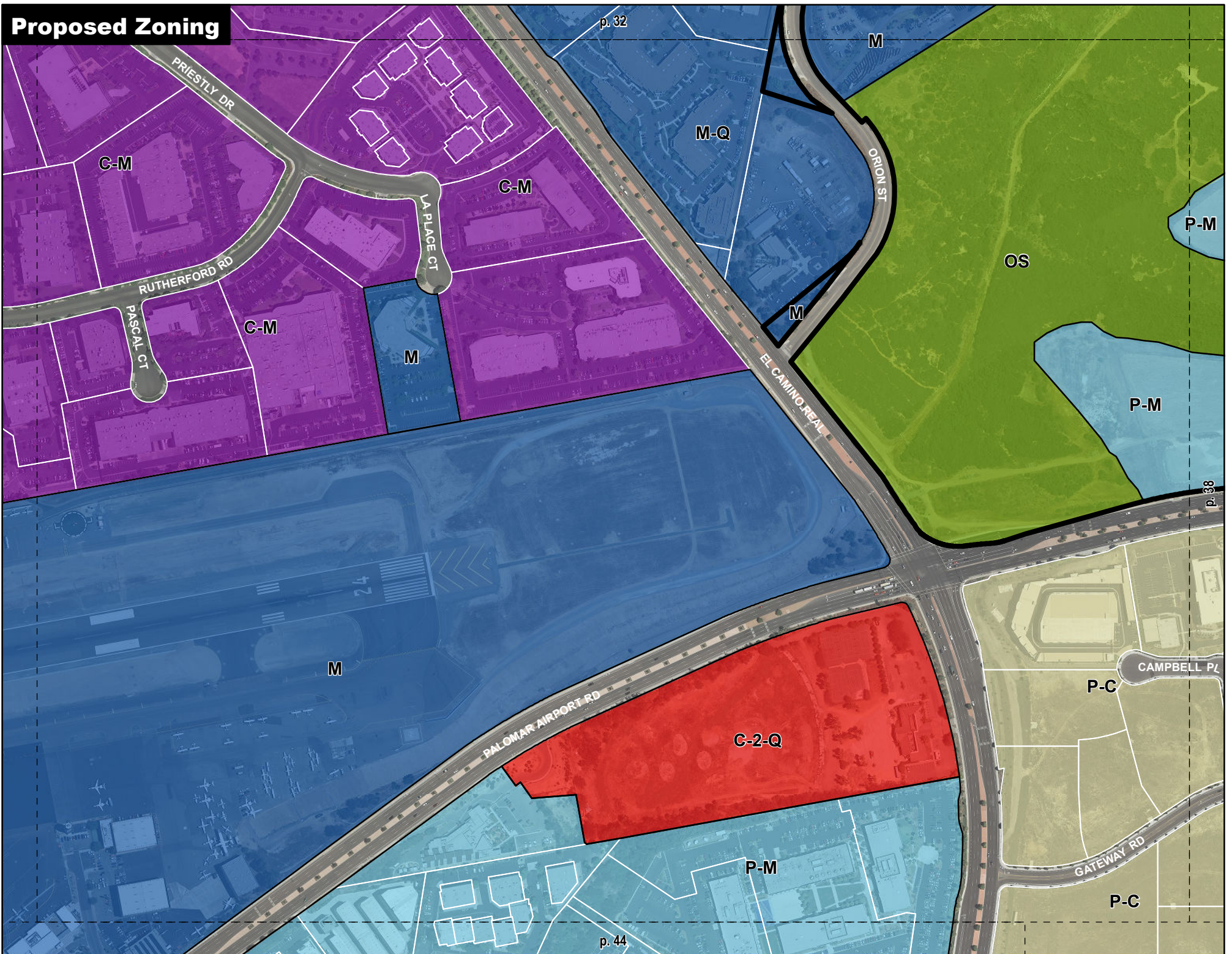
p. 29



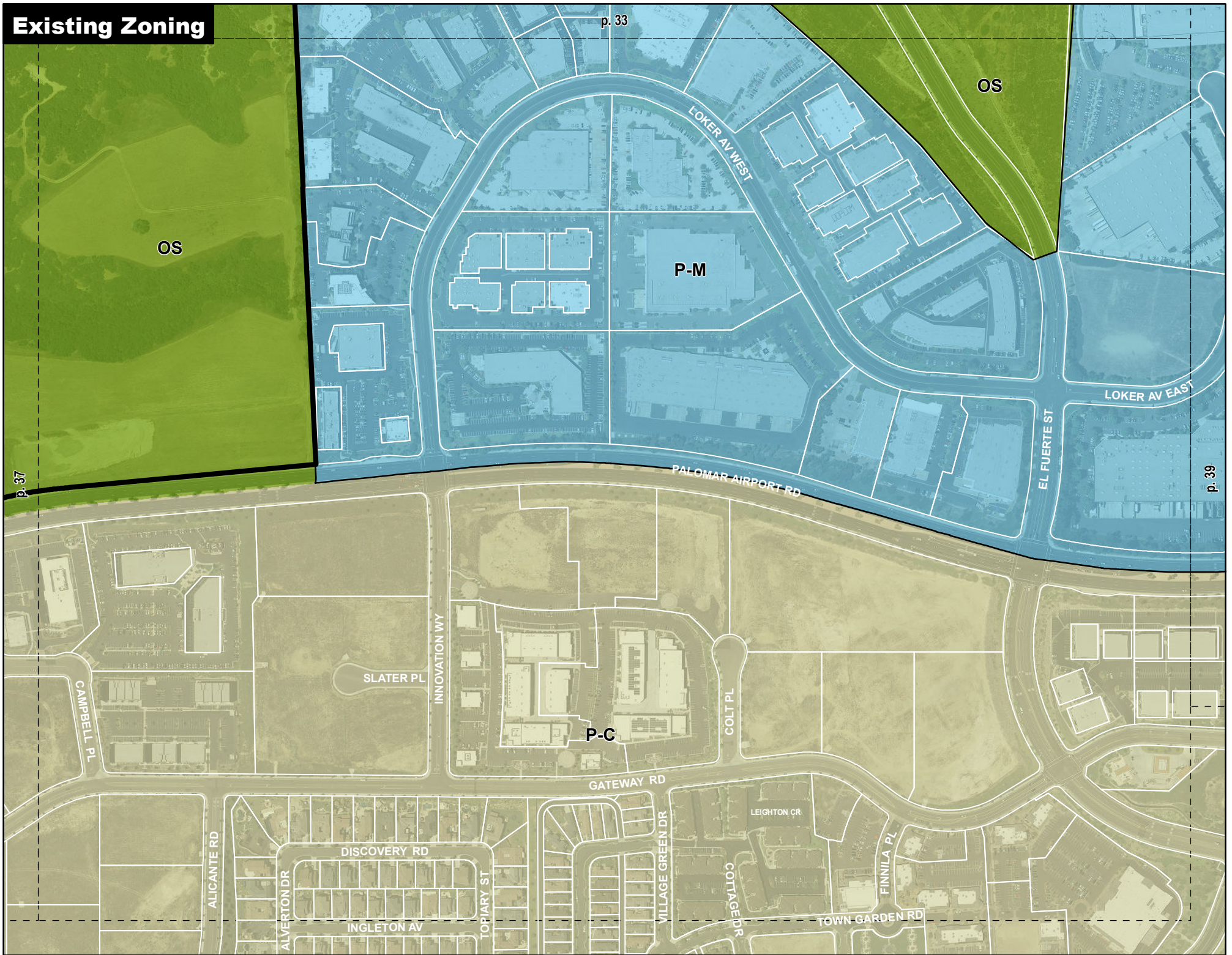
Existing Zoning



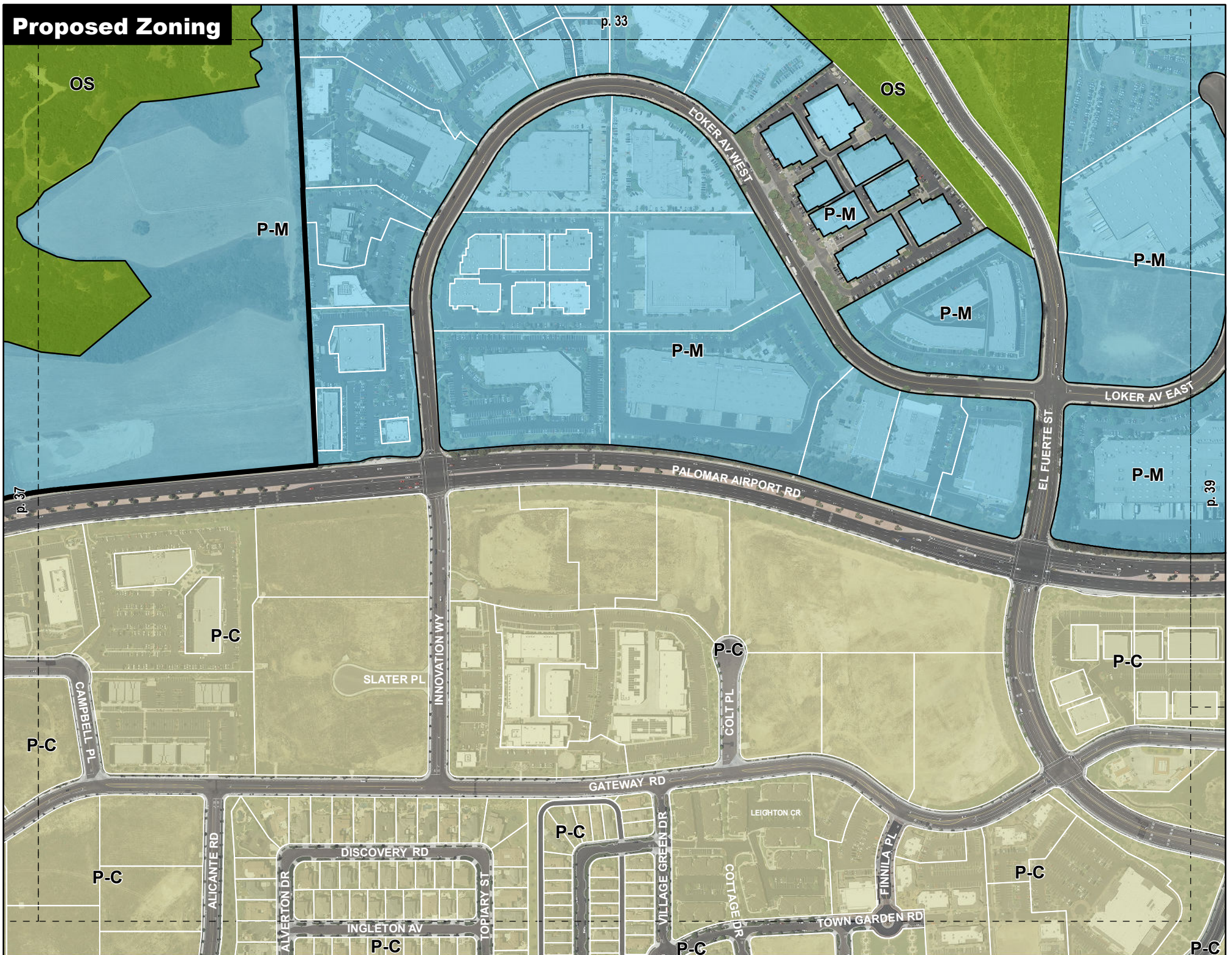
Proposed Zoning



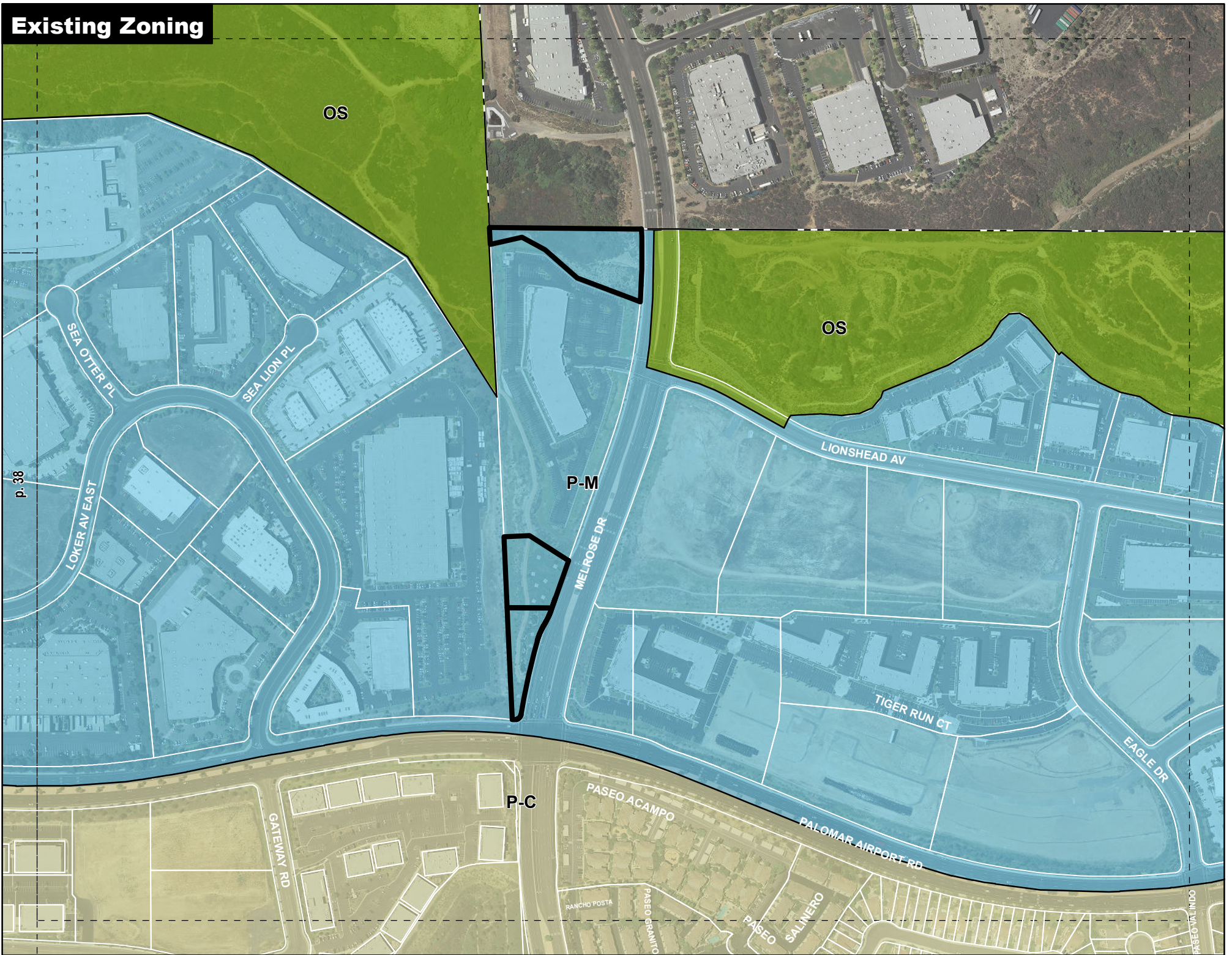
Existing Zoning



Proposed Zoning



Existing Zoning



Proposed Zoning

