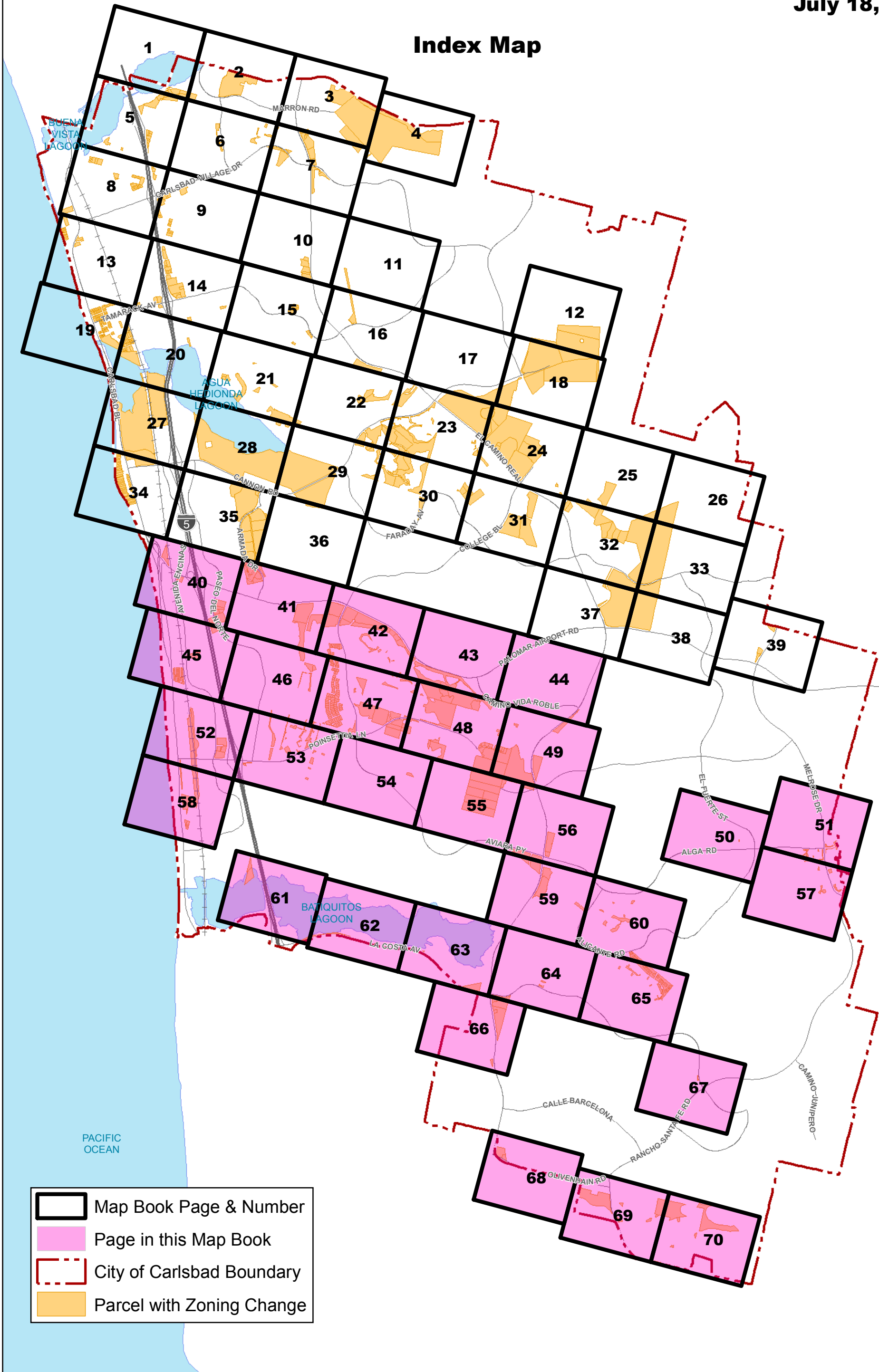


# Staff's Recommended Changes to the Zoning Map

## Index Map



# Staff's Recommended Changes to the Zoning Map

## Legends



Parcel with Zoning Change

### Existing Zoning Designations:

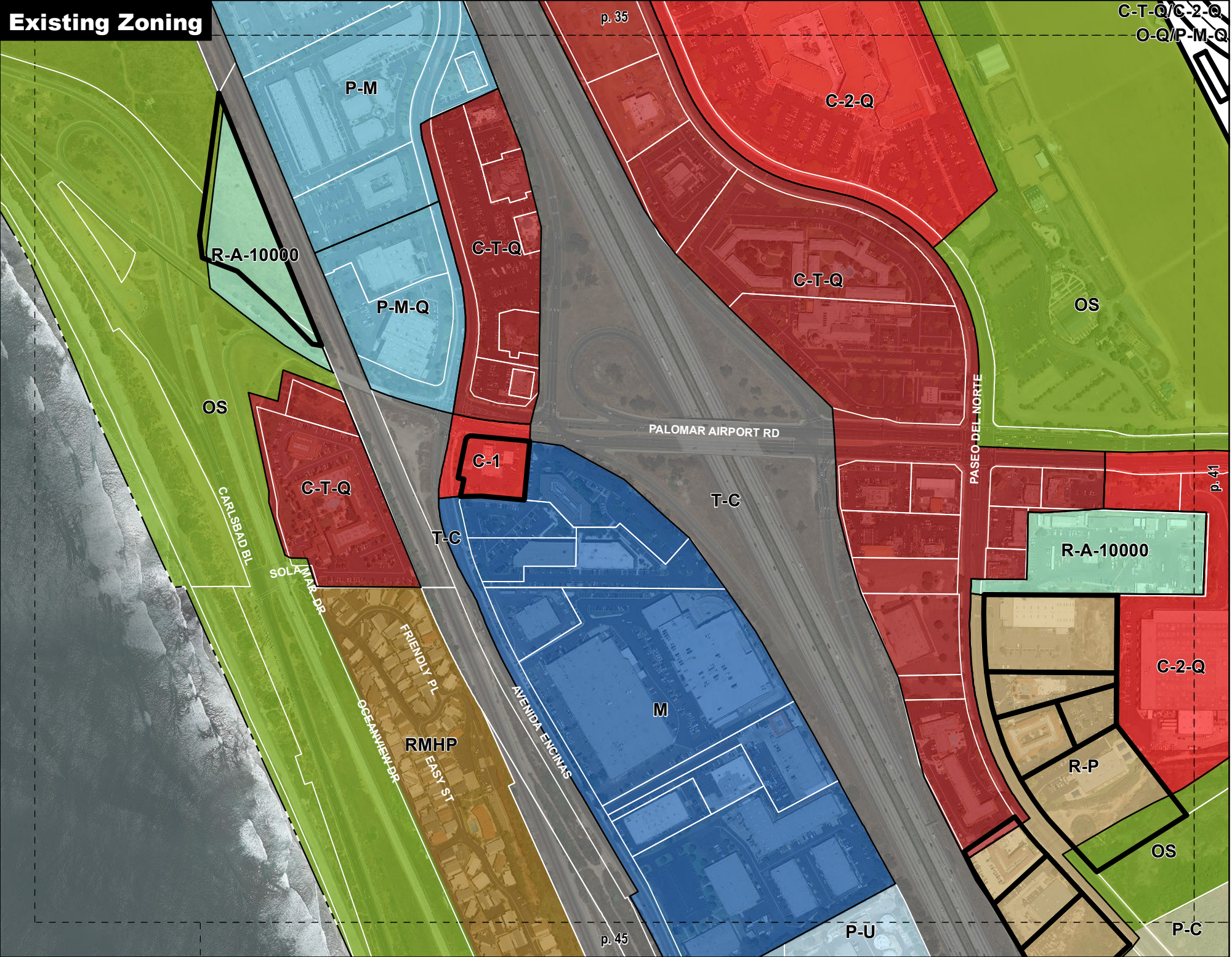
-  E-A, Exclusive Agriculture
-  R-A, Residential Agriculture
-  R-E, Rural Residential
-  R-1, One Family Residential
-  R-2, Two Family Residential
-  R-3, Three Family Residential
-  RD-M, Residential Density - Multiple
-  RMHP, Residential Mobile Home Park
-  R-T, Residential Tourist
-  R-W, Residential Waterway
-  R-P, Residential Professional
-  O, Office
-  C-L, Local Shopping Center
-  C, Commercial
-  C-T, Commercial Tourist
-  C-M, Heavy Commercial
-  M, Industrial
-  P-M, Planned Industrial
-  P-U, Public Utility
-  V-R, Village Review
-  P-C, Planned Community
-  L-C, Limited Control
-  OS, Open Space
-  T-C, Transportation Corridor
-  Multiple Designations

### Proposed Zoning Designations:

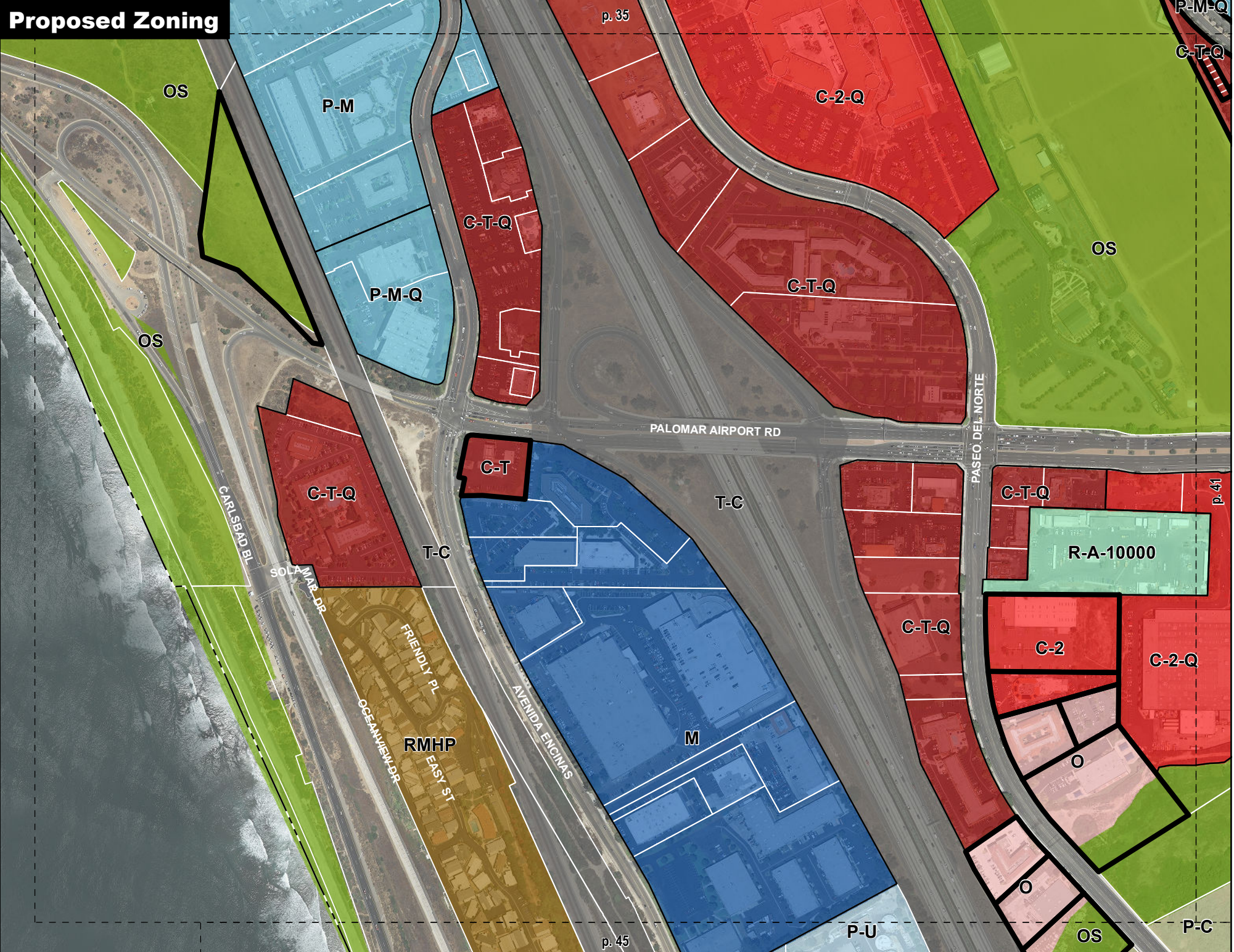
-  E-A, Exclusive Agriculture
-  R-A, Residential Agriculture
-  R-E, Rural Residential Estate
-  R-1, One Family Residential
-  R-2, Two Family Residential
-  R-3, Multi-Family Residential
-  RD-M, Residential Density - Multiple
-  RMHP, Residential Mobile Home Park
-  R-T, Residential Tourist
-  R-W, Residential Waterway
-  R-P, Residential Professional
-  O, Office
-  C-L, Local Shopping Center
-  C, General Neighborhood Commercial
-  C-T, Commercial Tourist
-  C-M, Heavy Commercial
-  M, Industrial
-  P-M, Planned Industrial
-  P-U, Public Utility
-  V-R, Village Review
-  P-C, Planned Community
-  L-C, Limited Control
-  OS, Open Space
-  T-C, Transportation Corridor
-  Multiple Designations

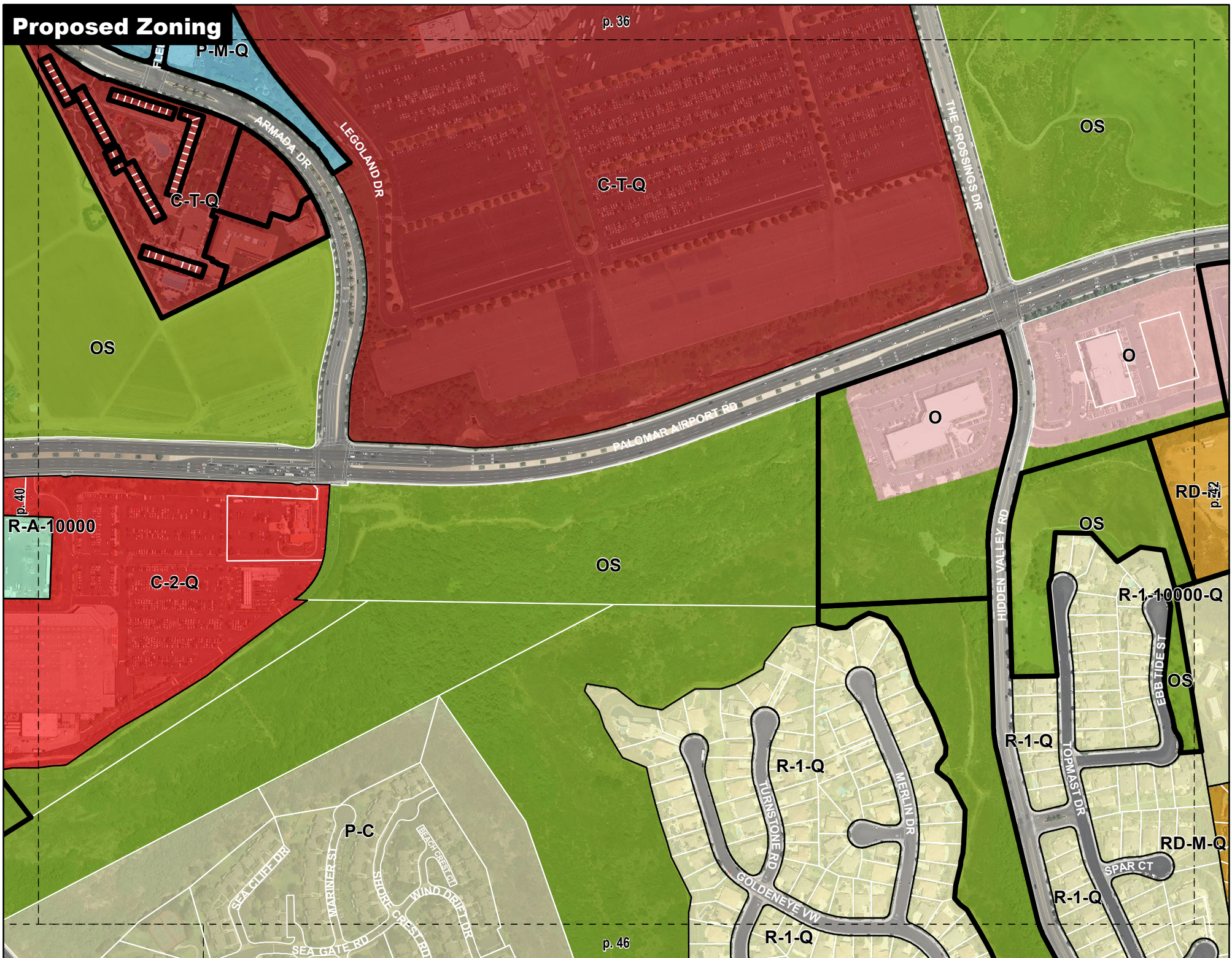
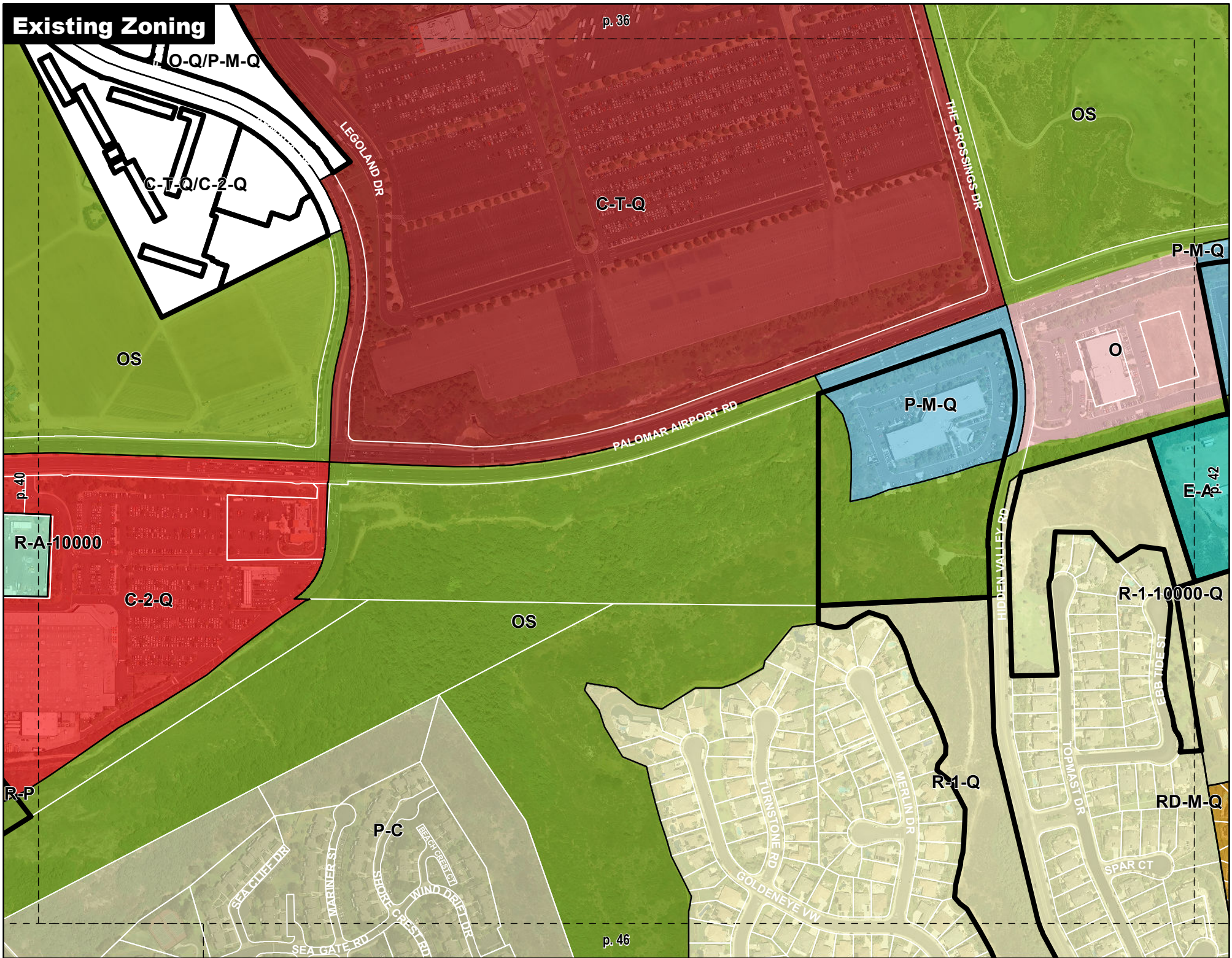


**Existing Zoning**

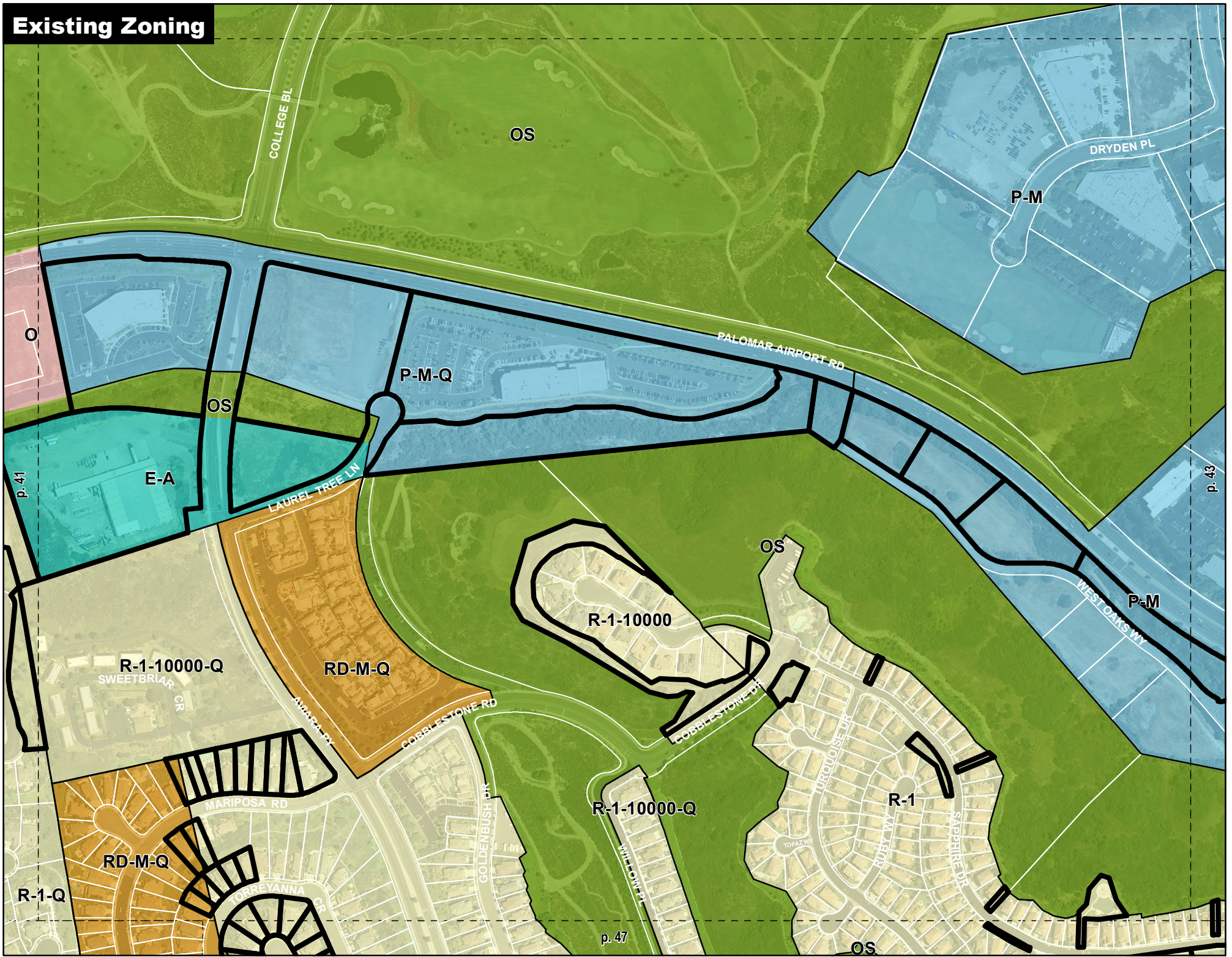


**Proposed Zoning**

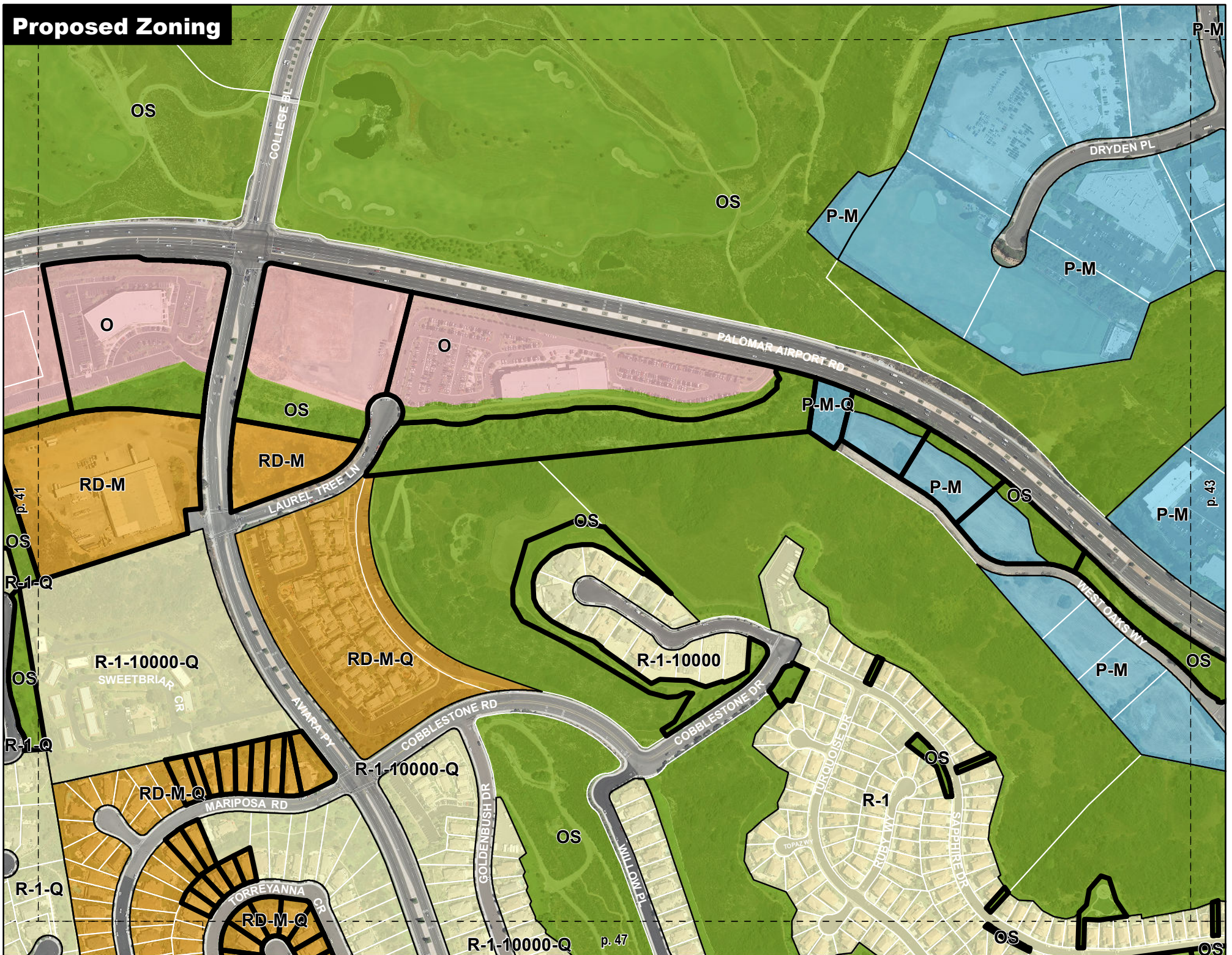




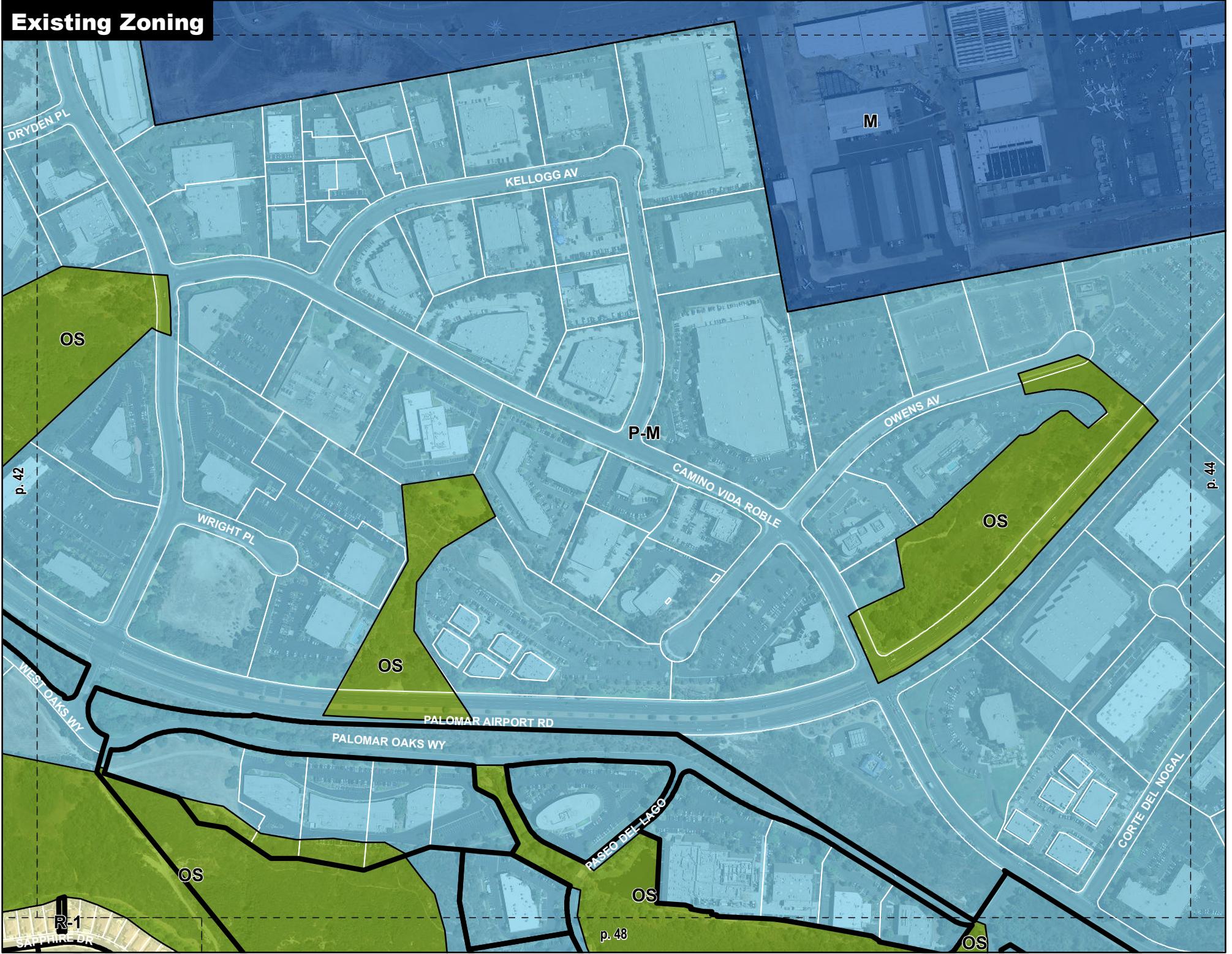
**Existing Zoning**



**Proposed Zoning**



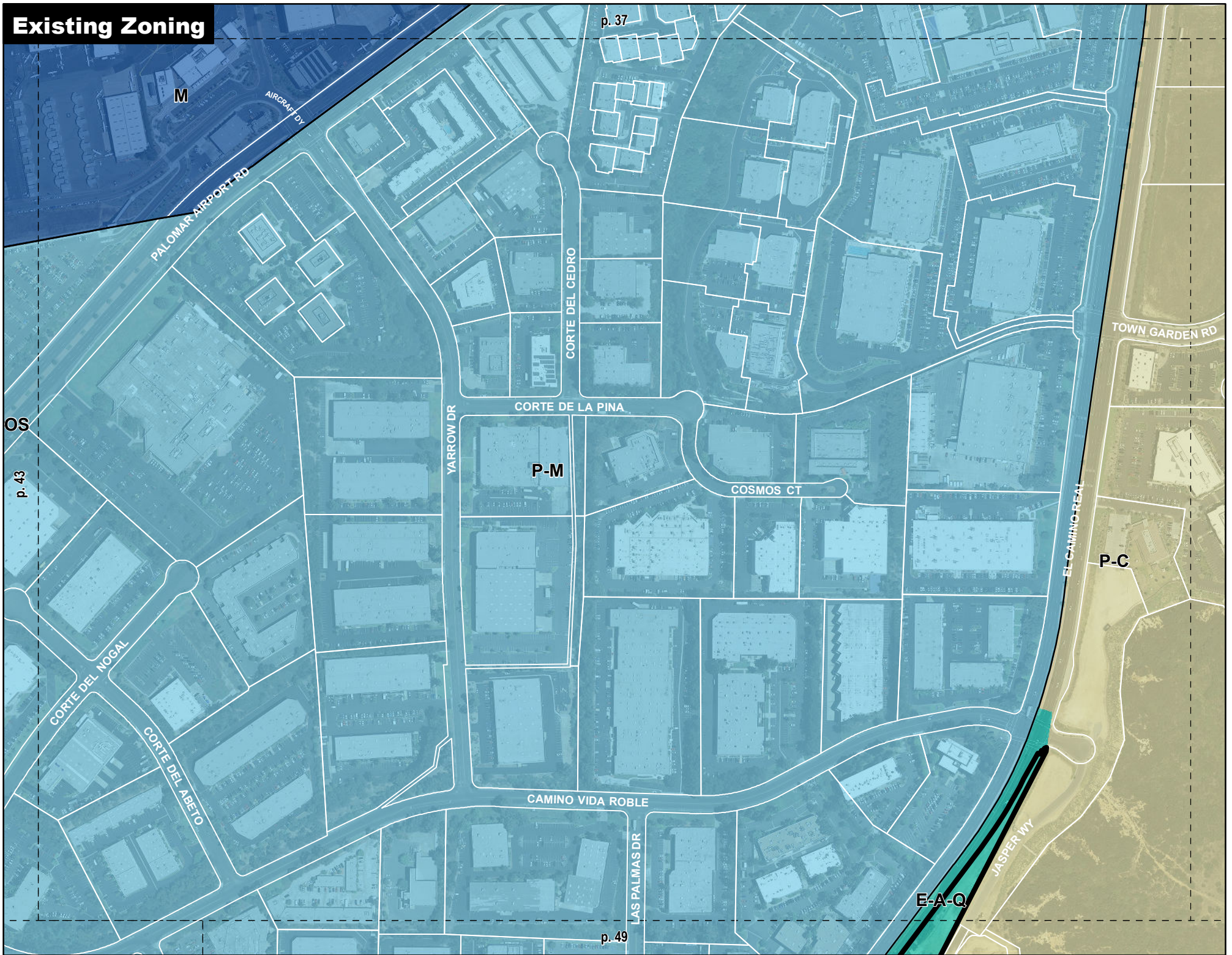
**Existing Zoning**




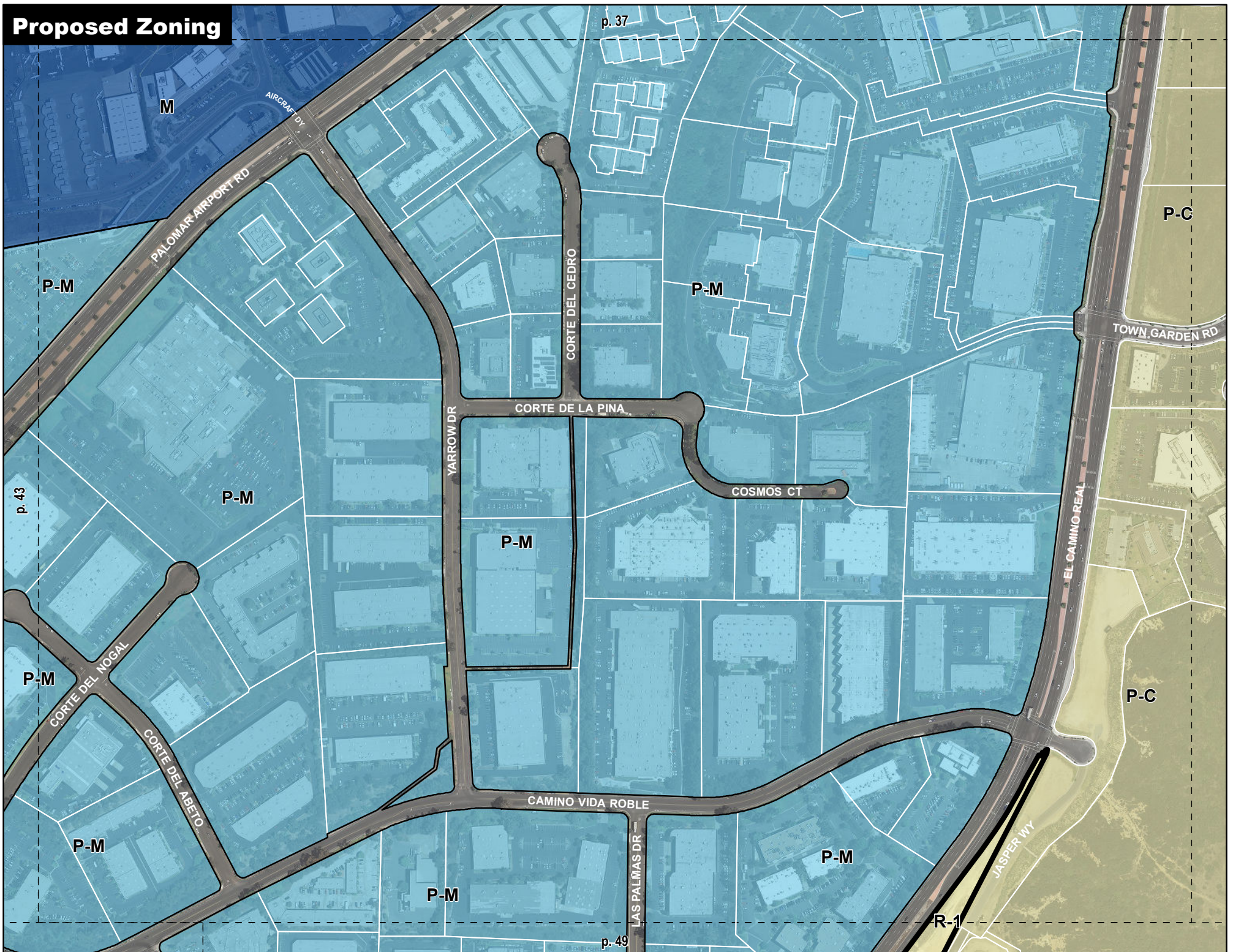
**Proposed Zoning**



**Existing Zoning**



**Proposed Zoning**



**Existing Zoning**

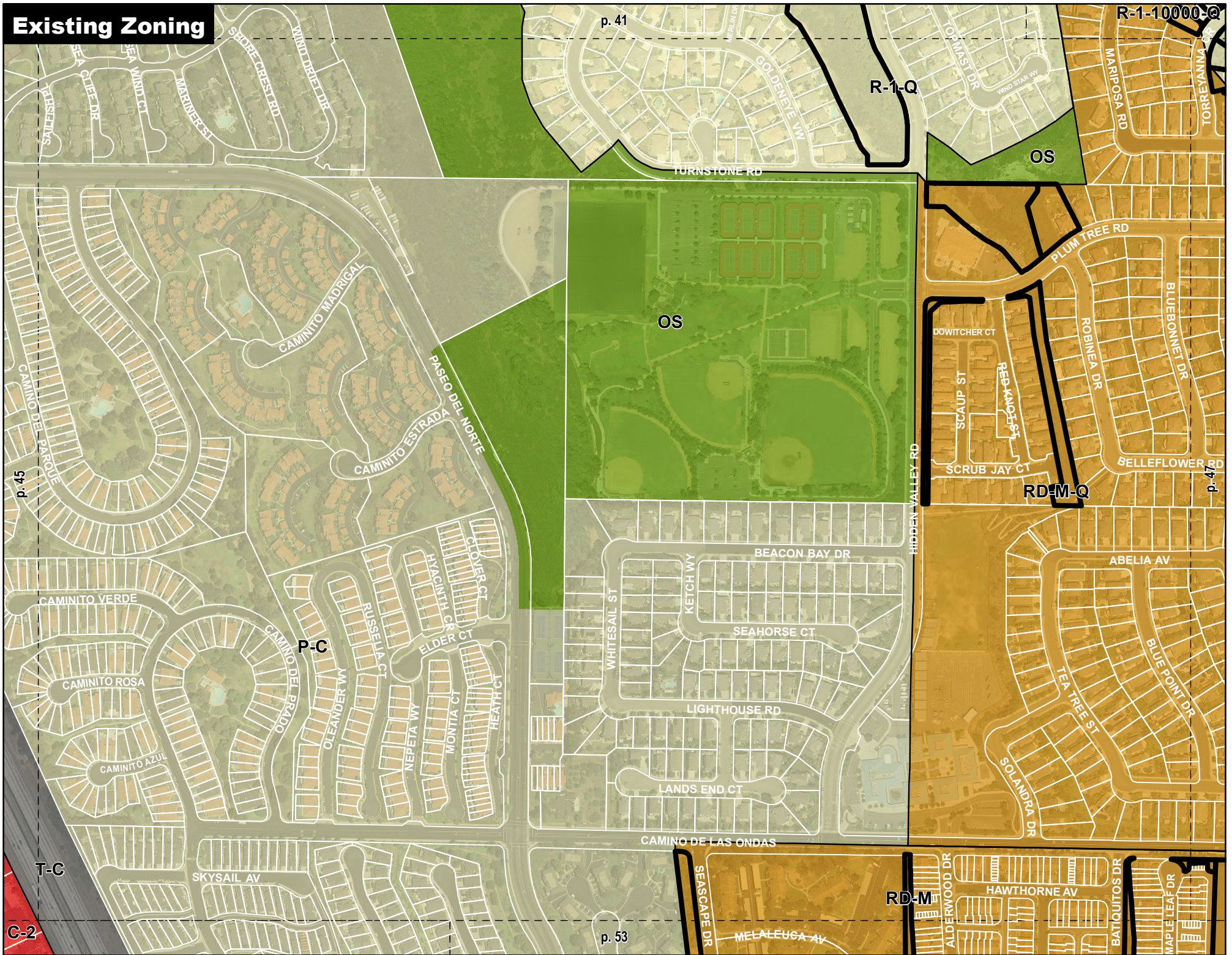


**Proposed Zoning**

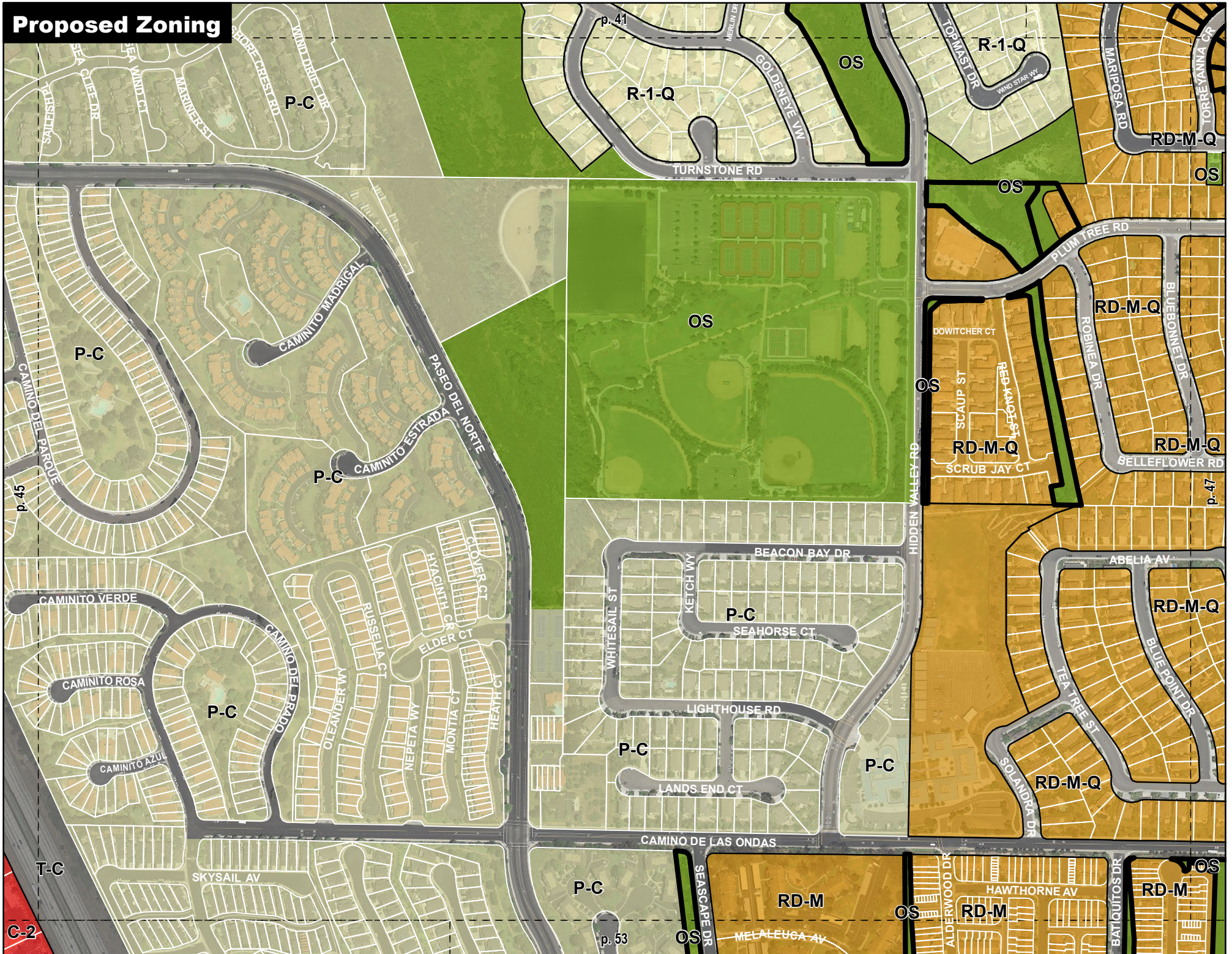




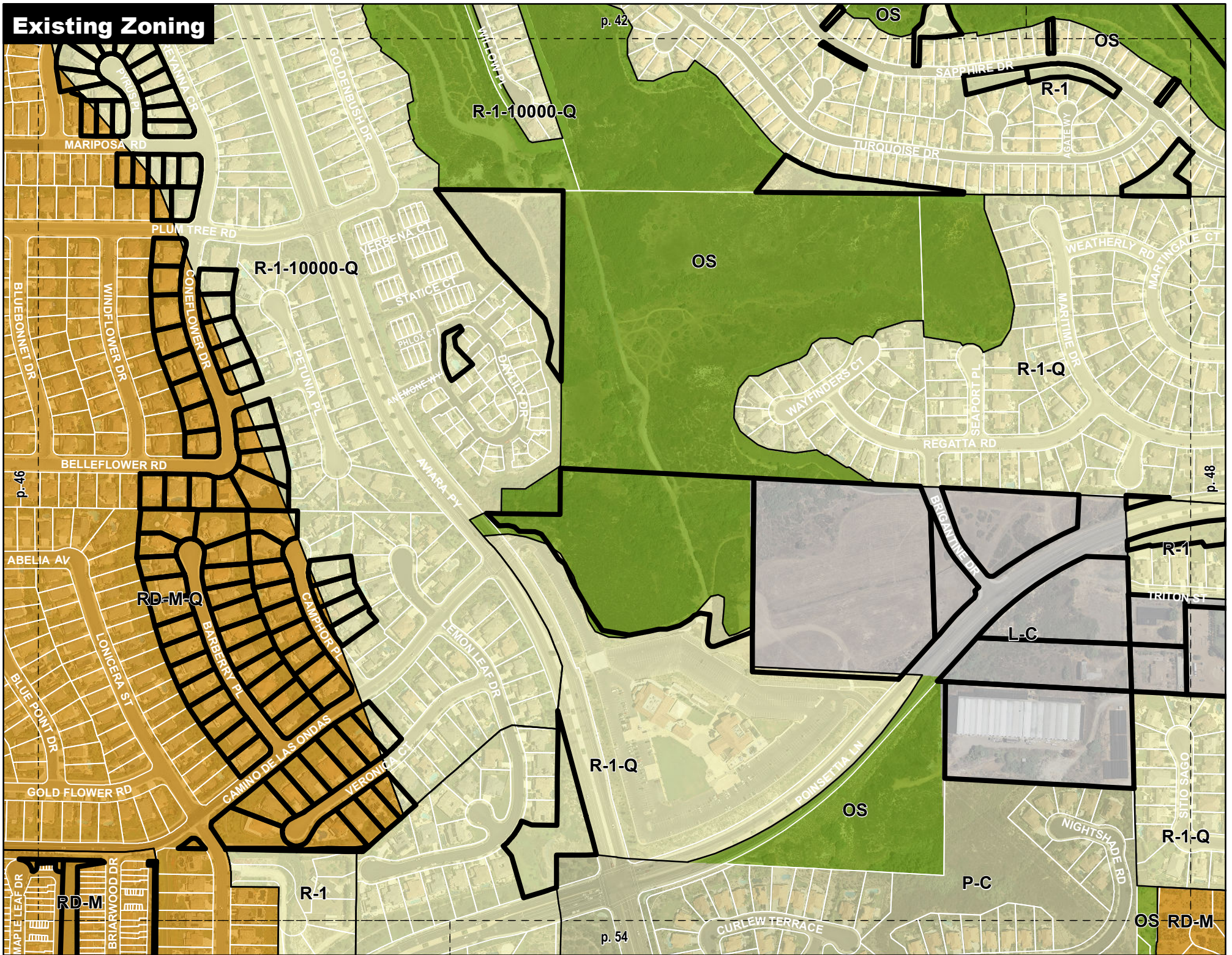
# Existing Zoning



# Proposed Zoning

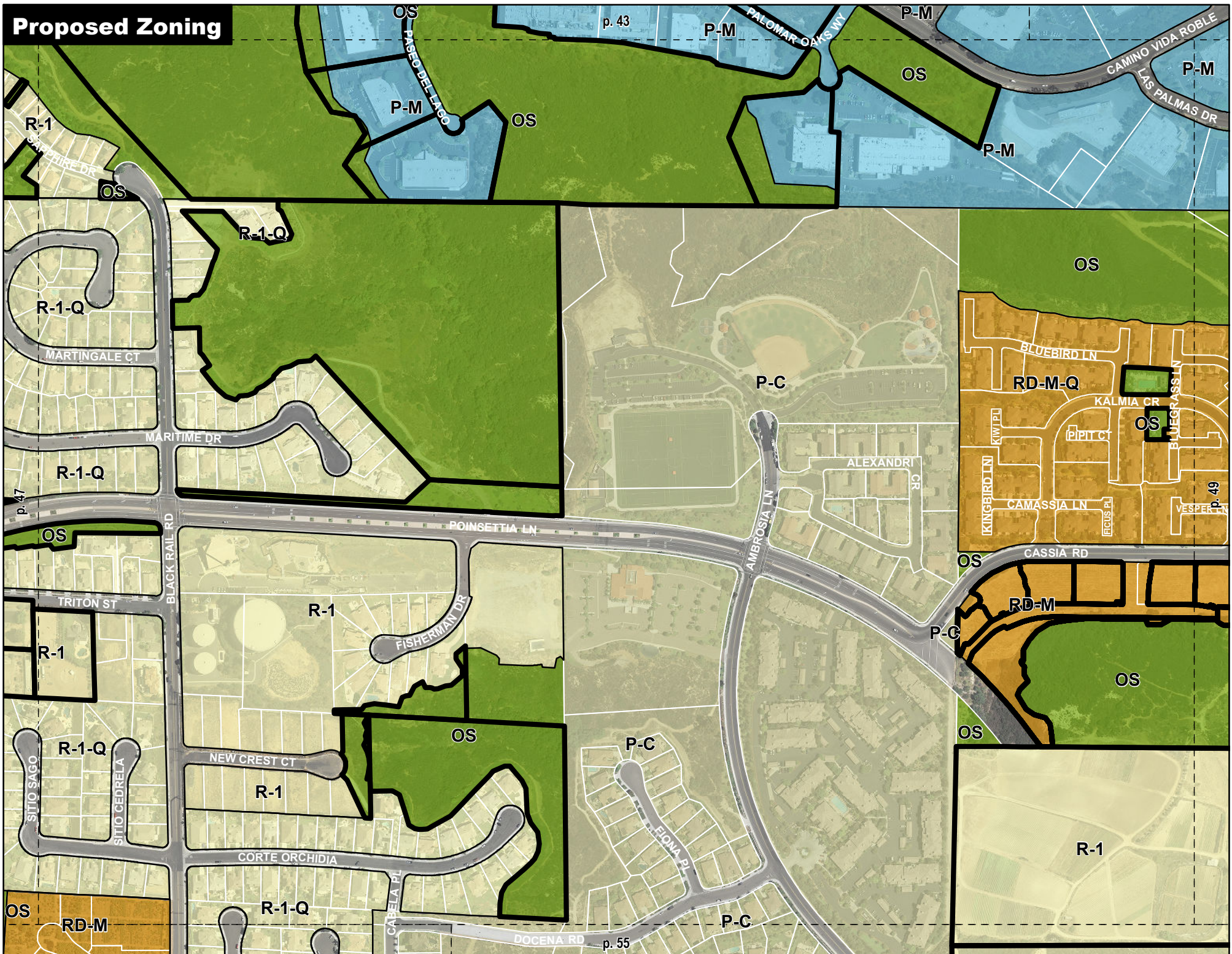
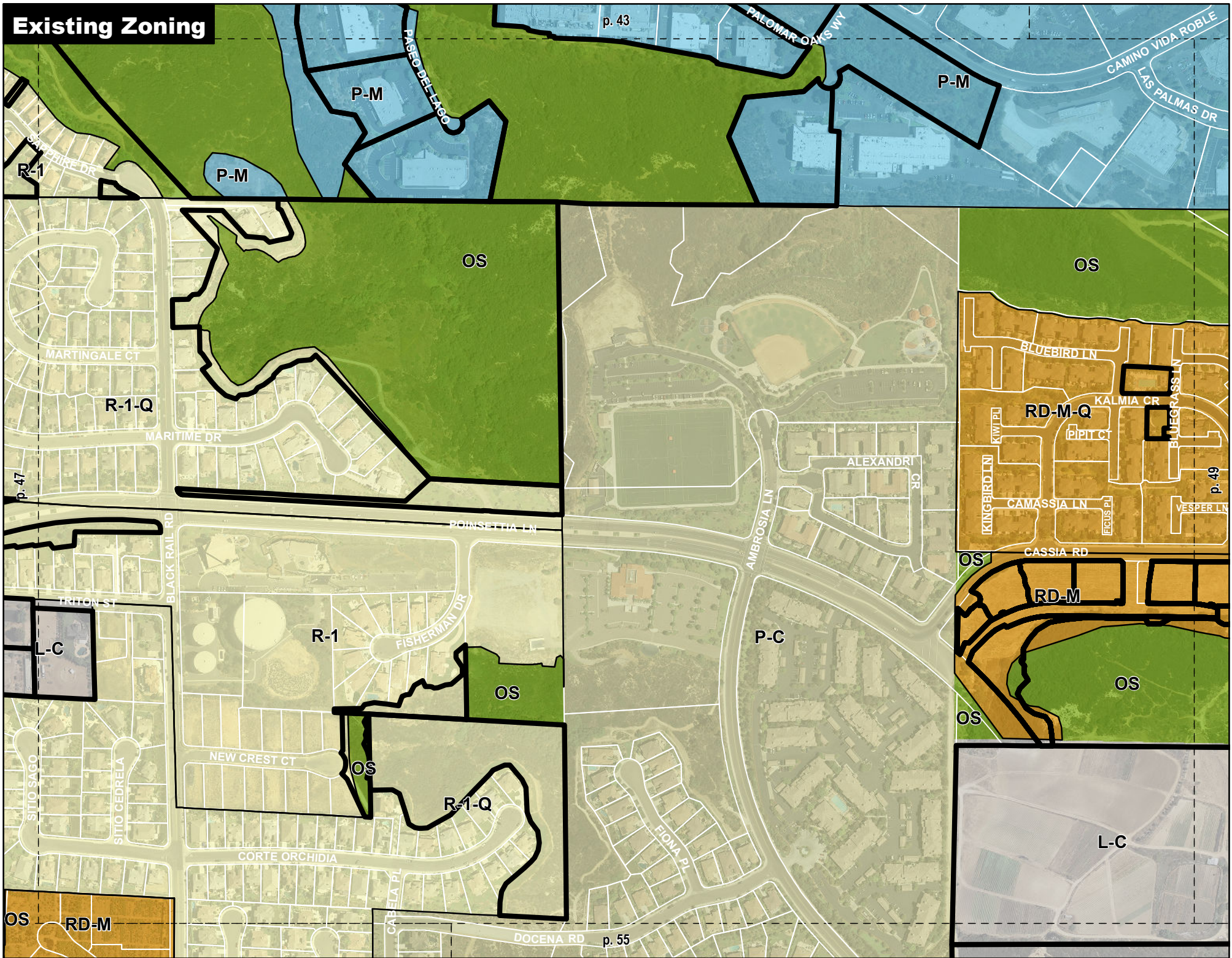


**Existing Zoning**

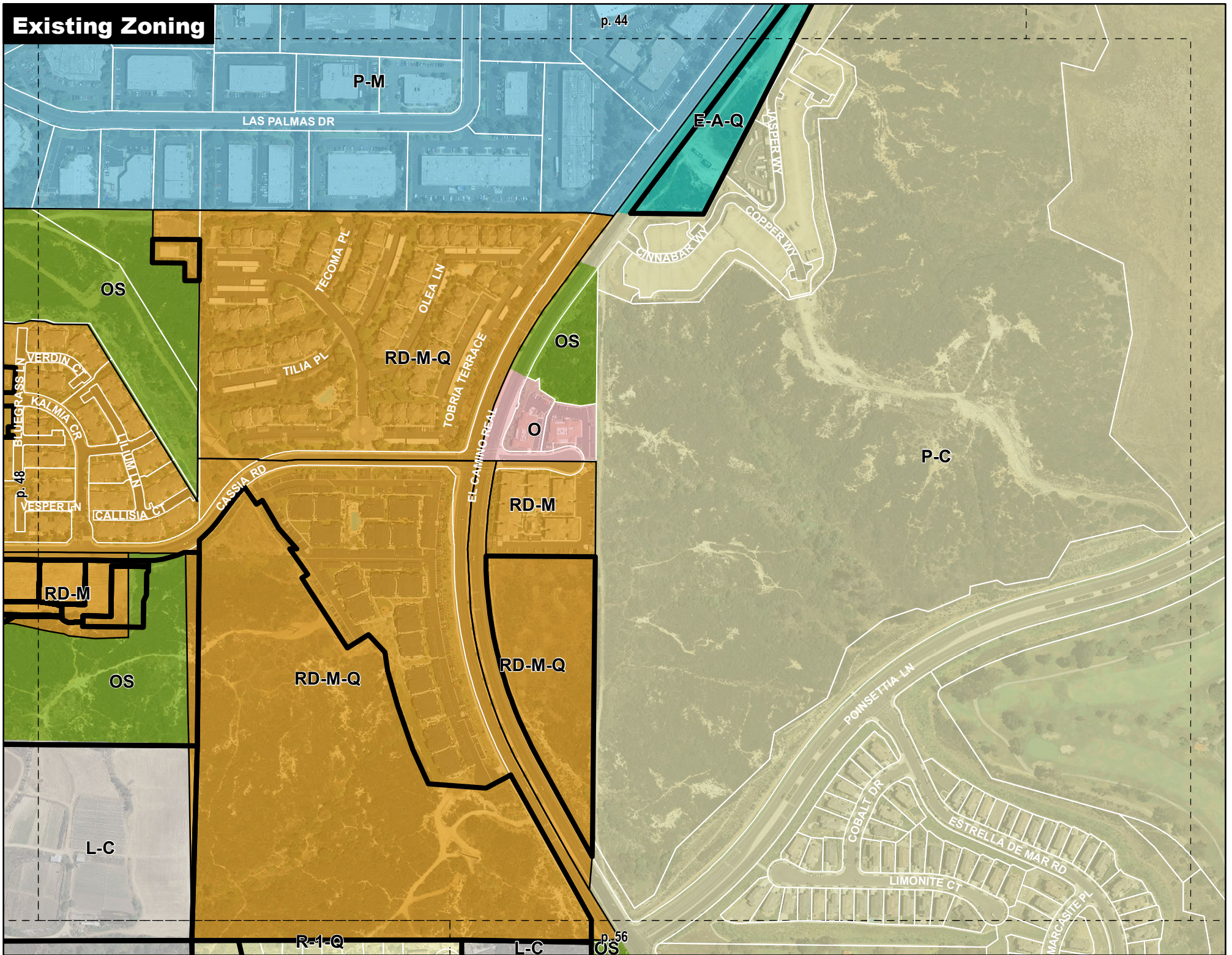


**Proposed Zoning**

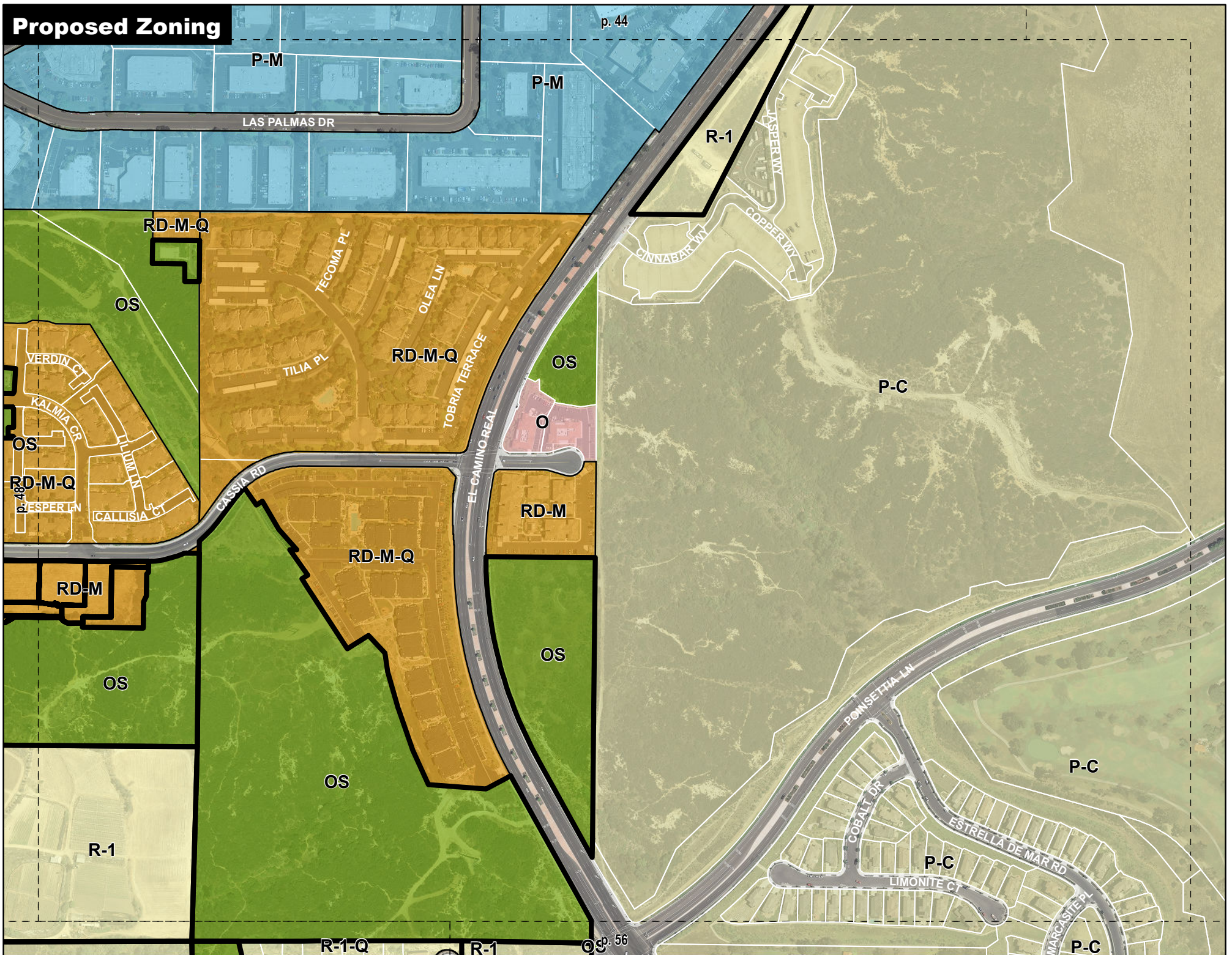




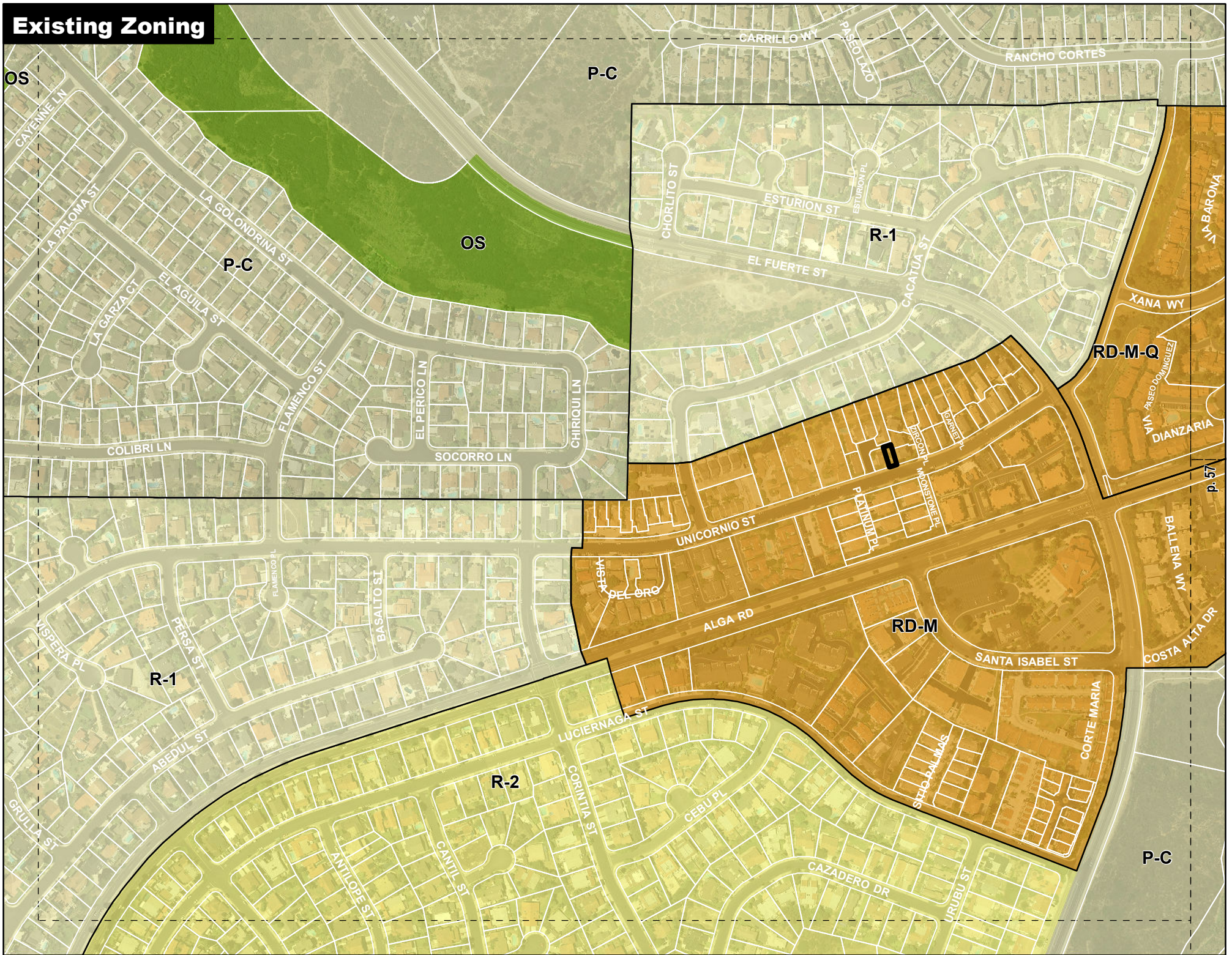
# Existing Zoning



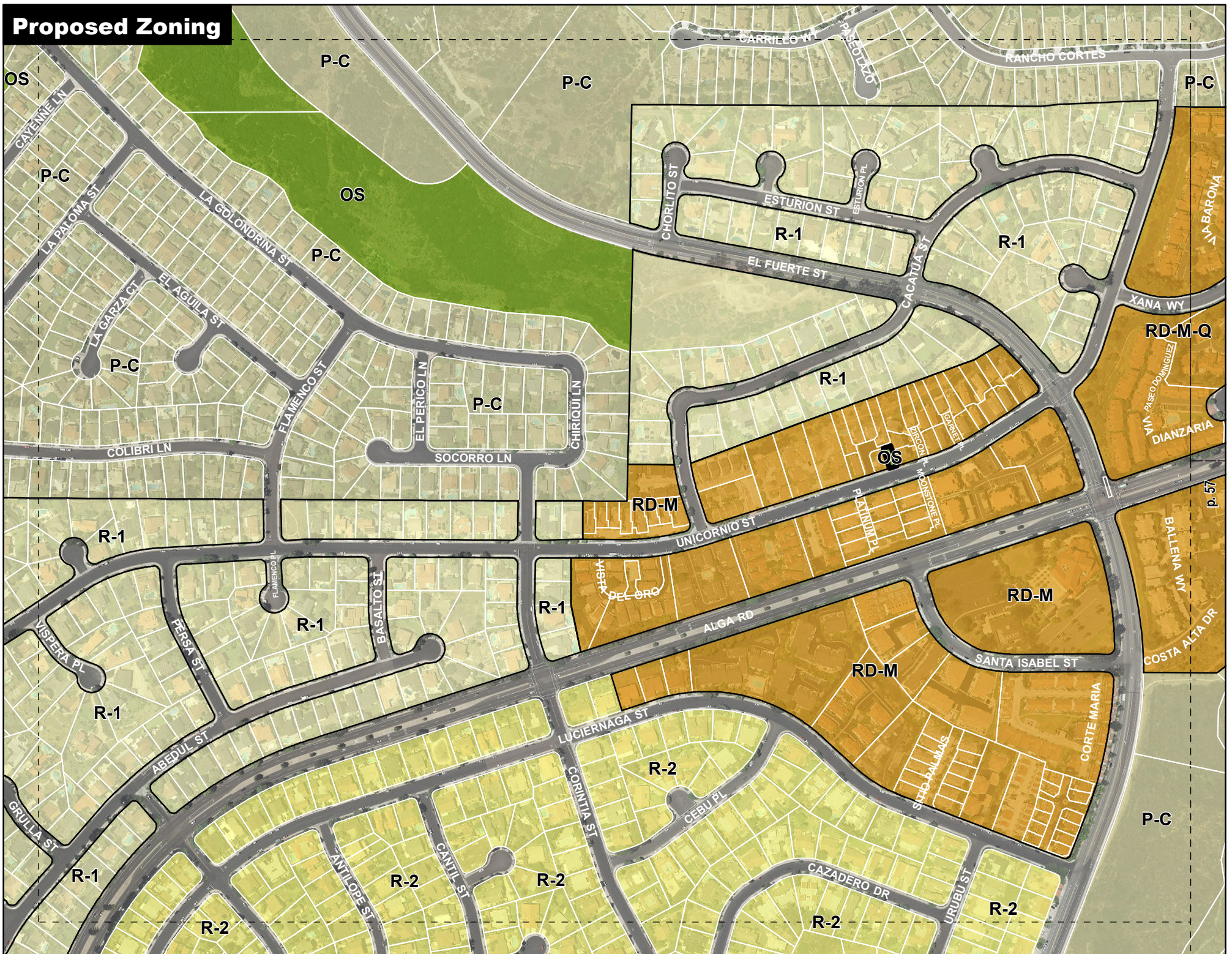
# Proposed Zoning



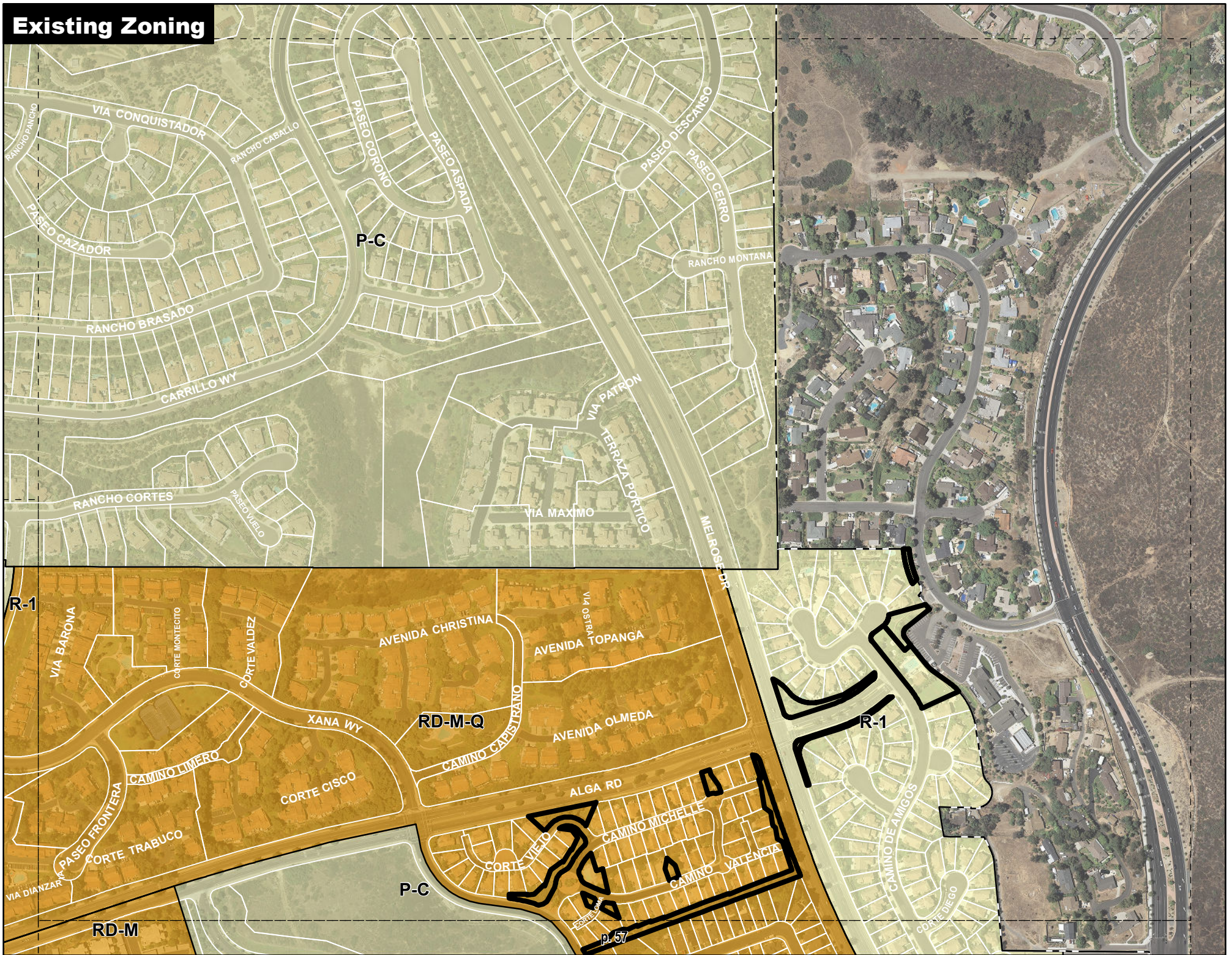
**Existing Zoning**




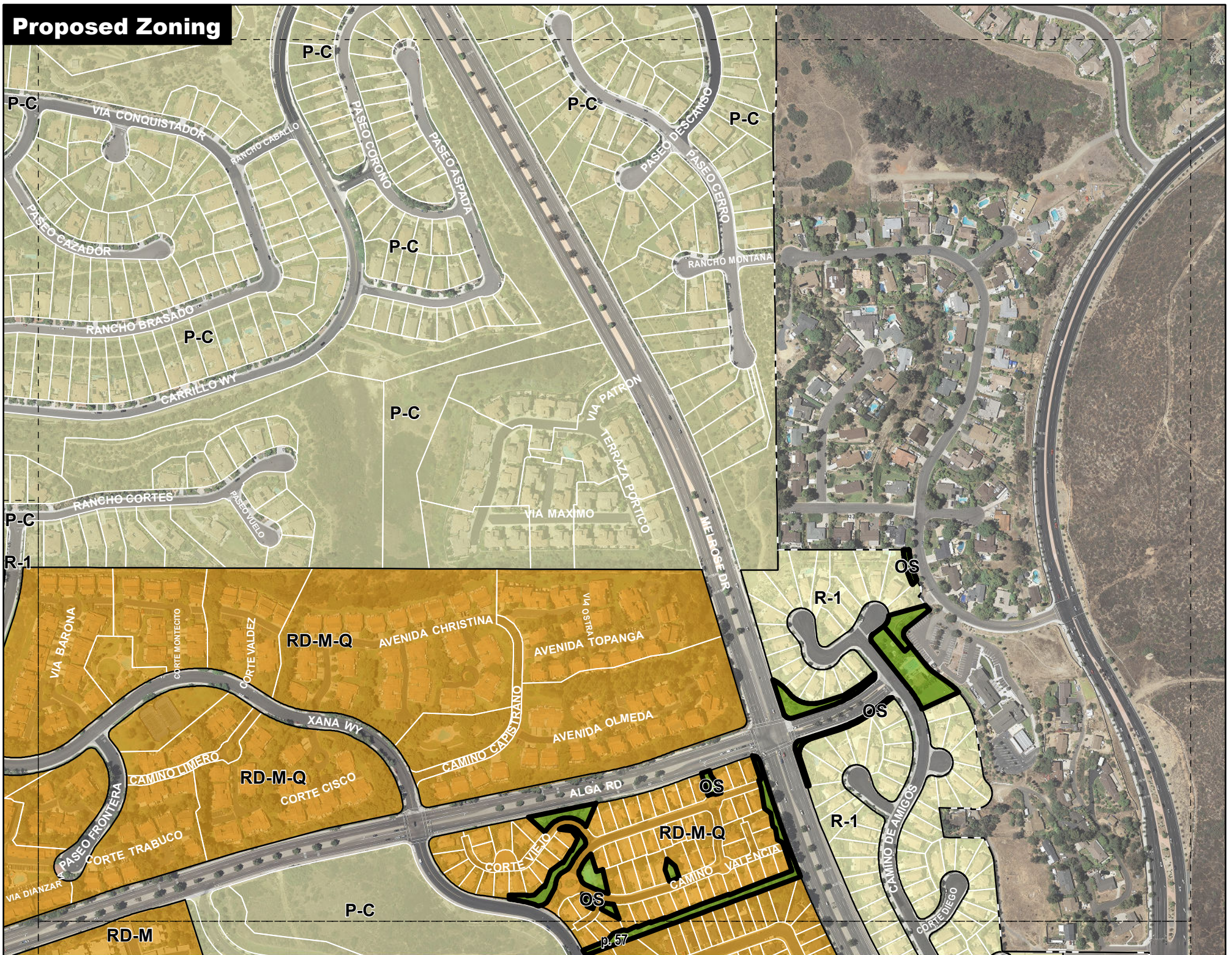
**Proposed Zoning**



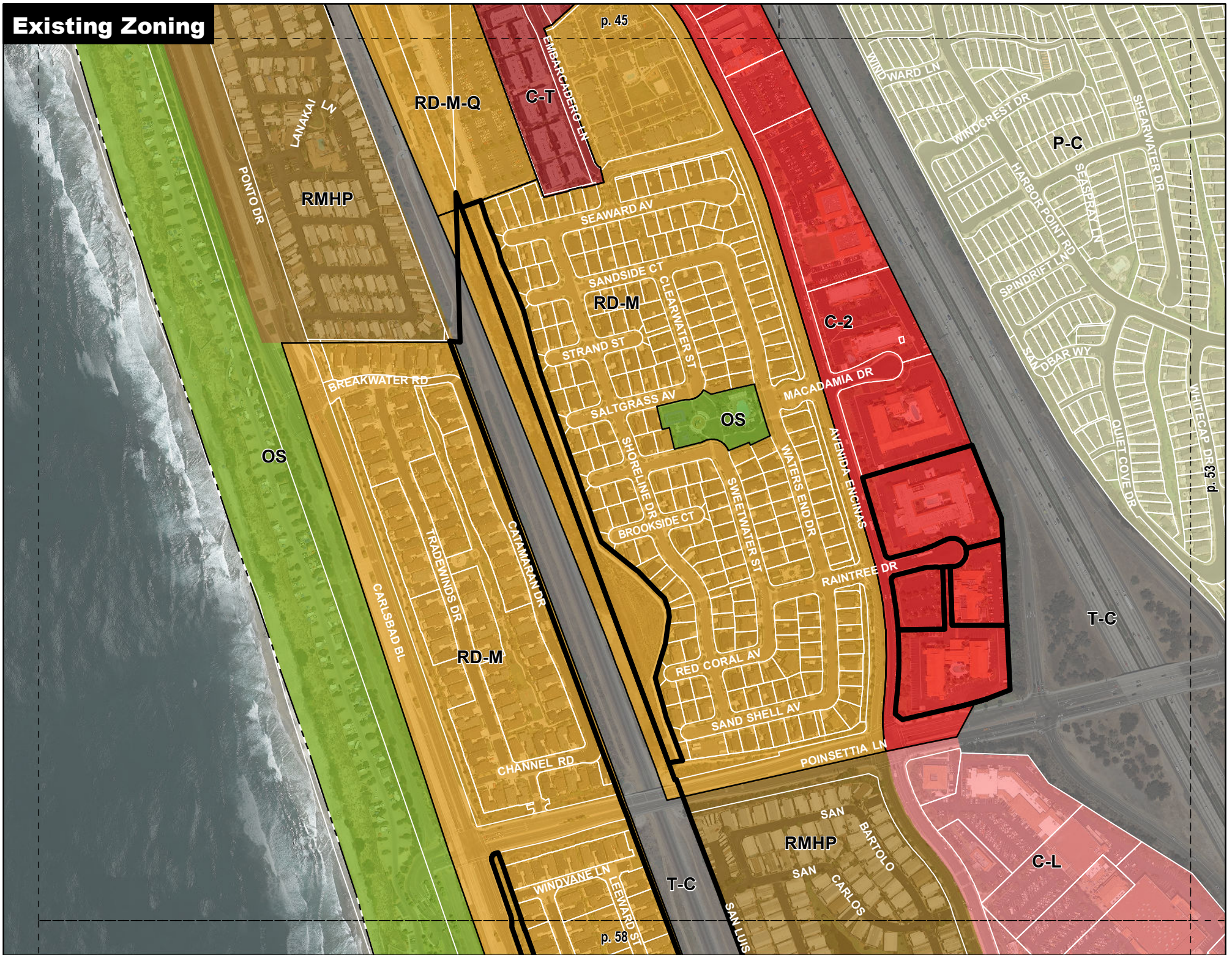
# Existing Zoning



# Proposed Zoning



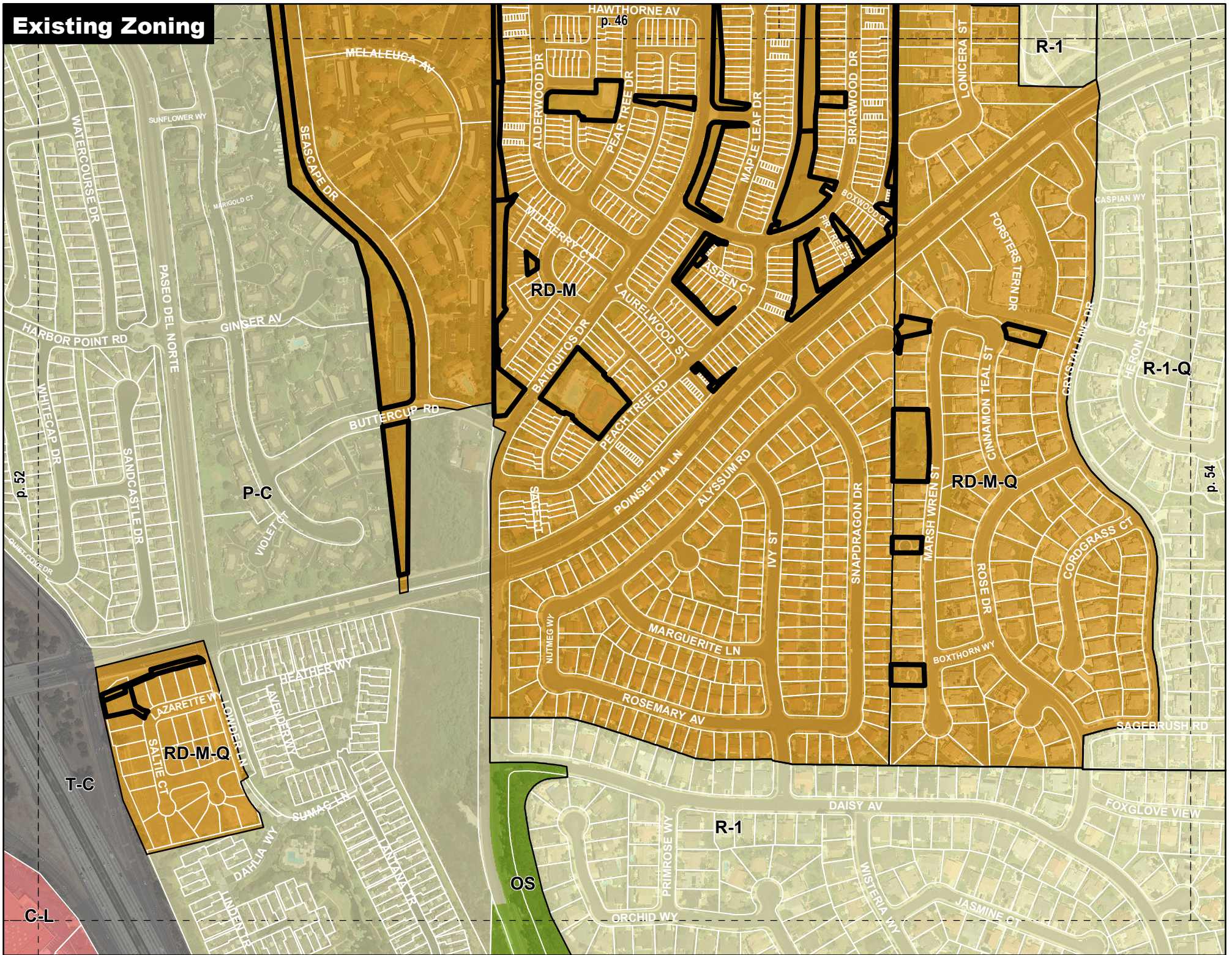
**Existing Zoning**



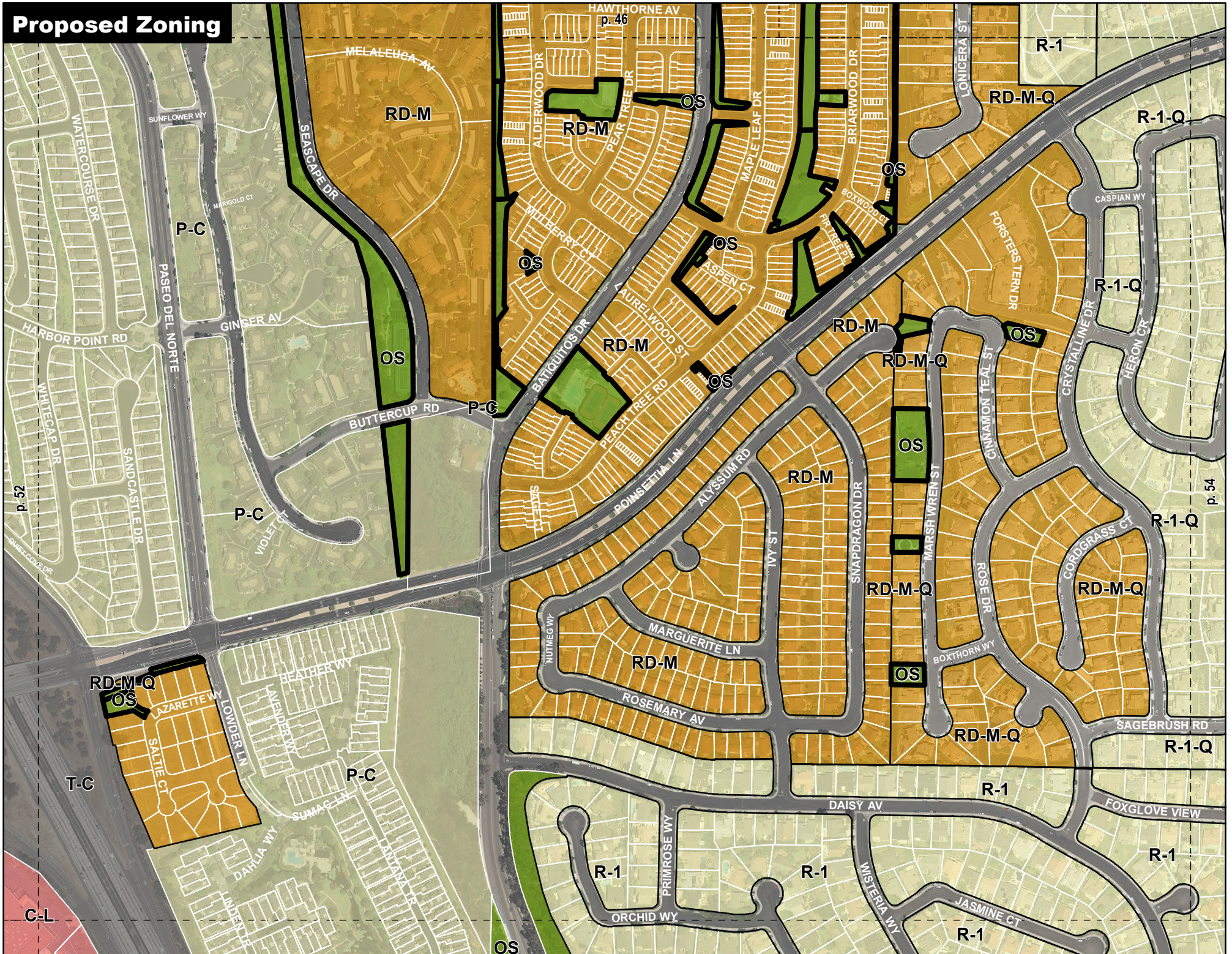
**Proposed Zoning**



# Existing Zoning

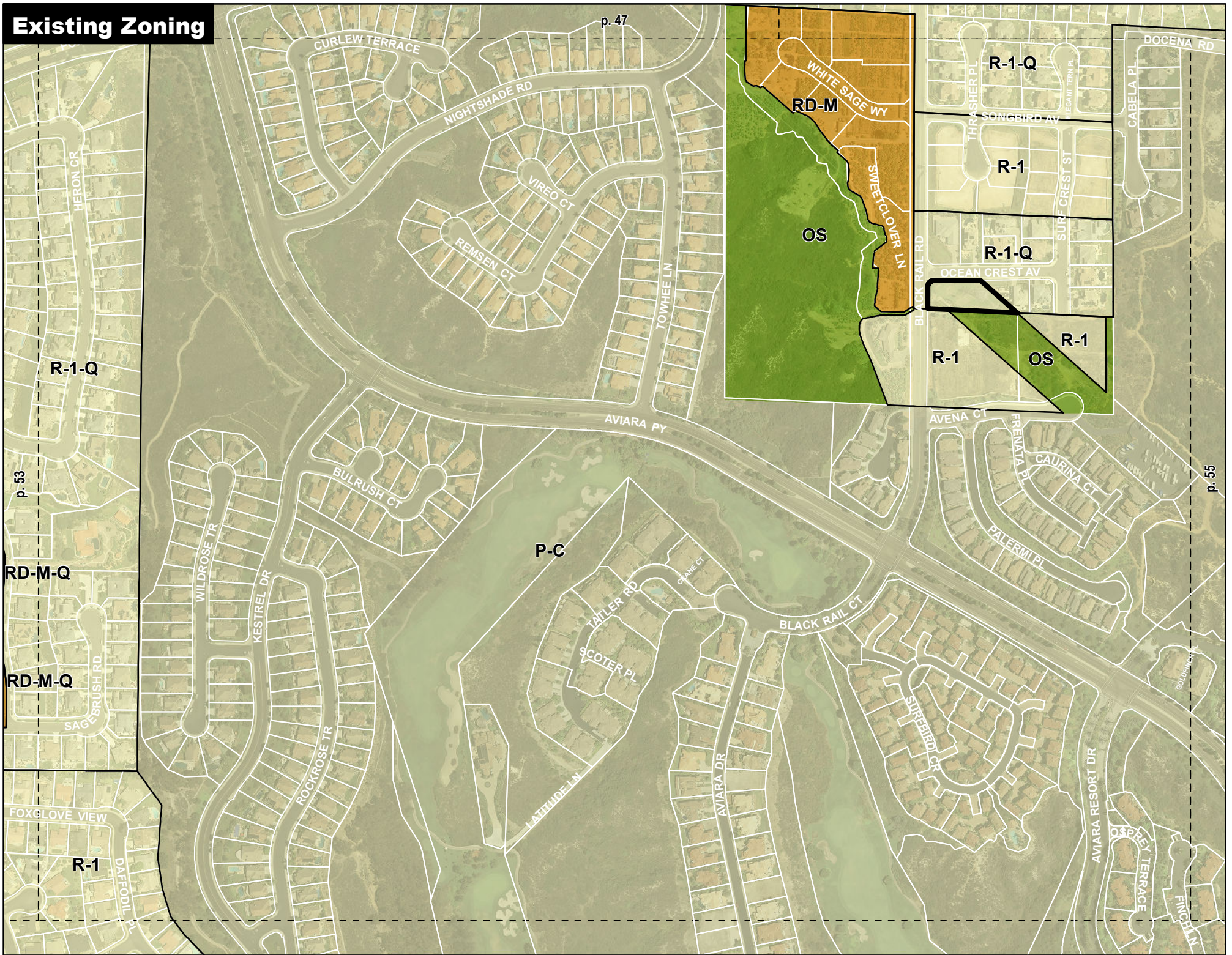


# Proposed Zoning





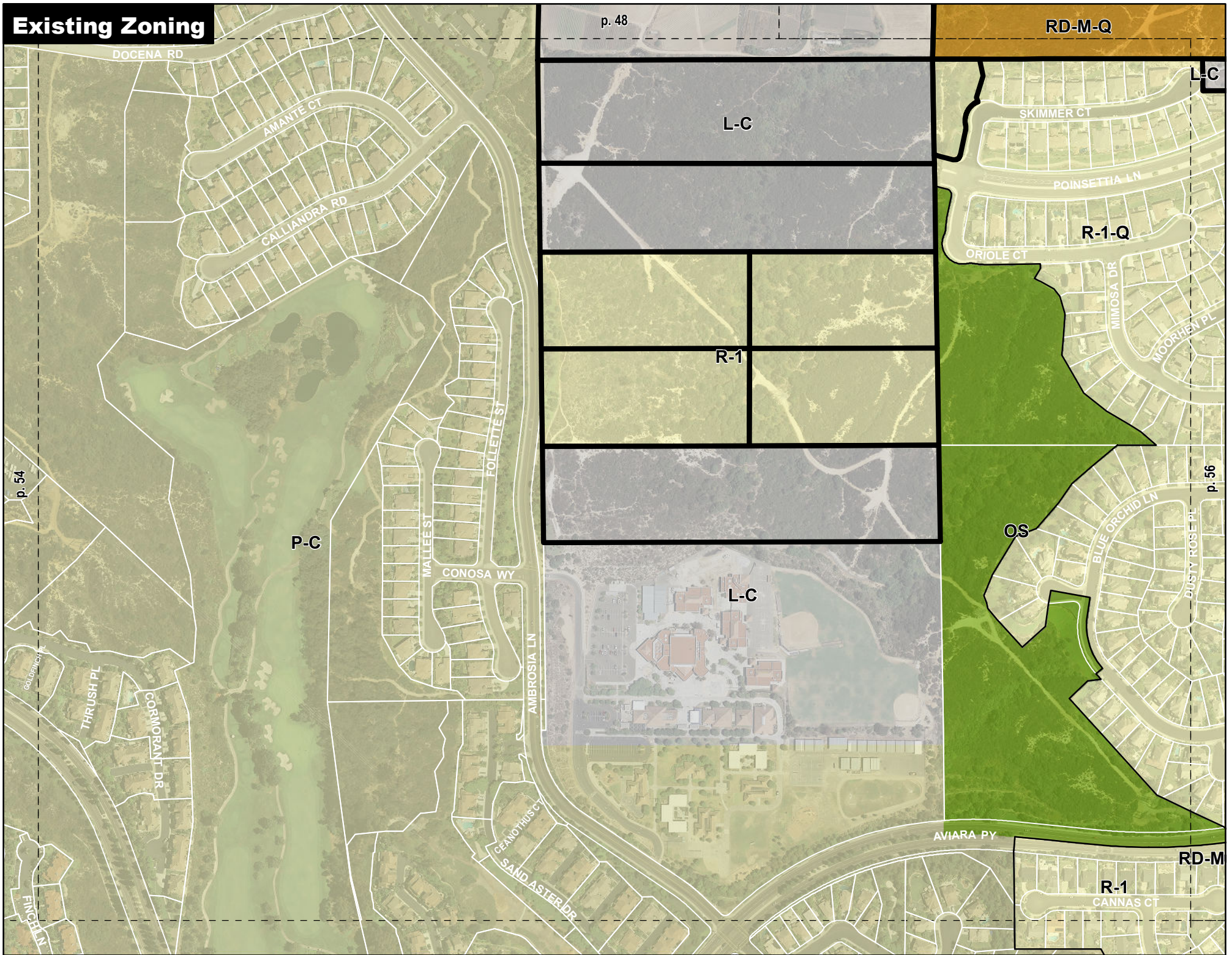
# Existing Zoning



# Proposed Zoning



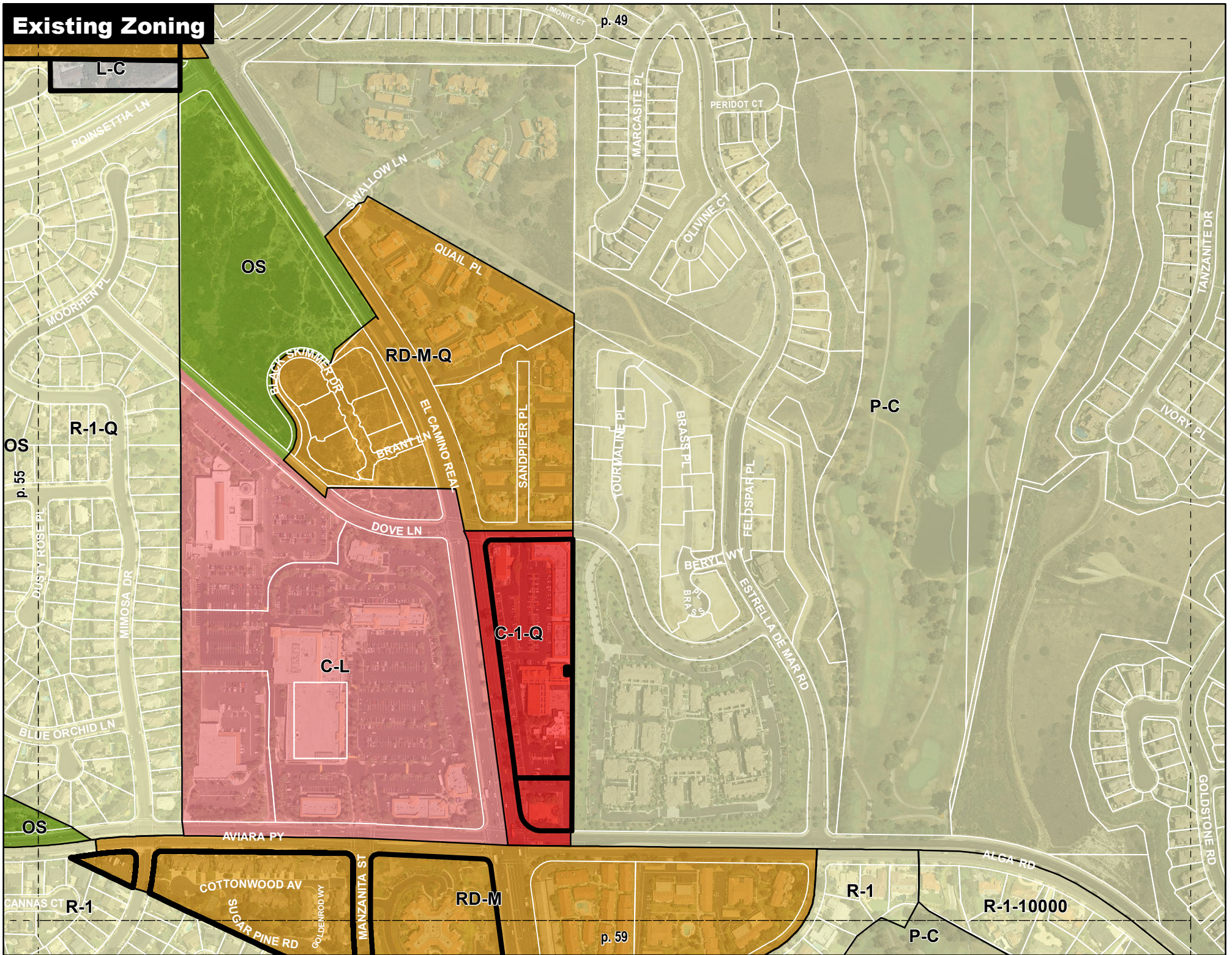
# Existing Zoning



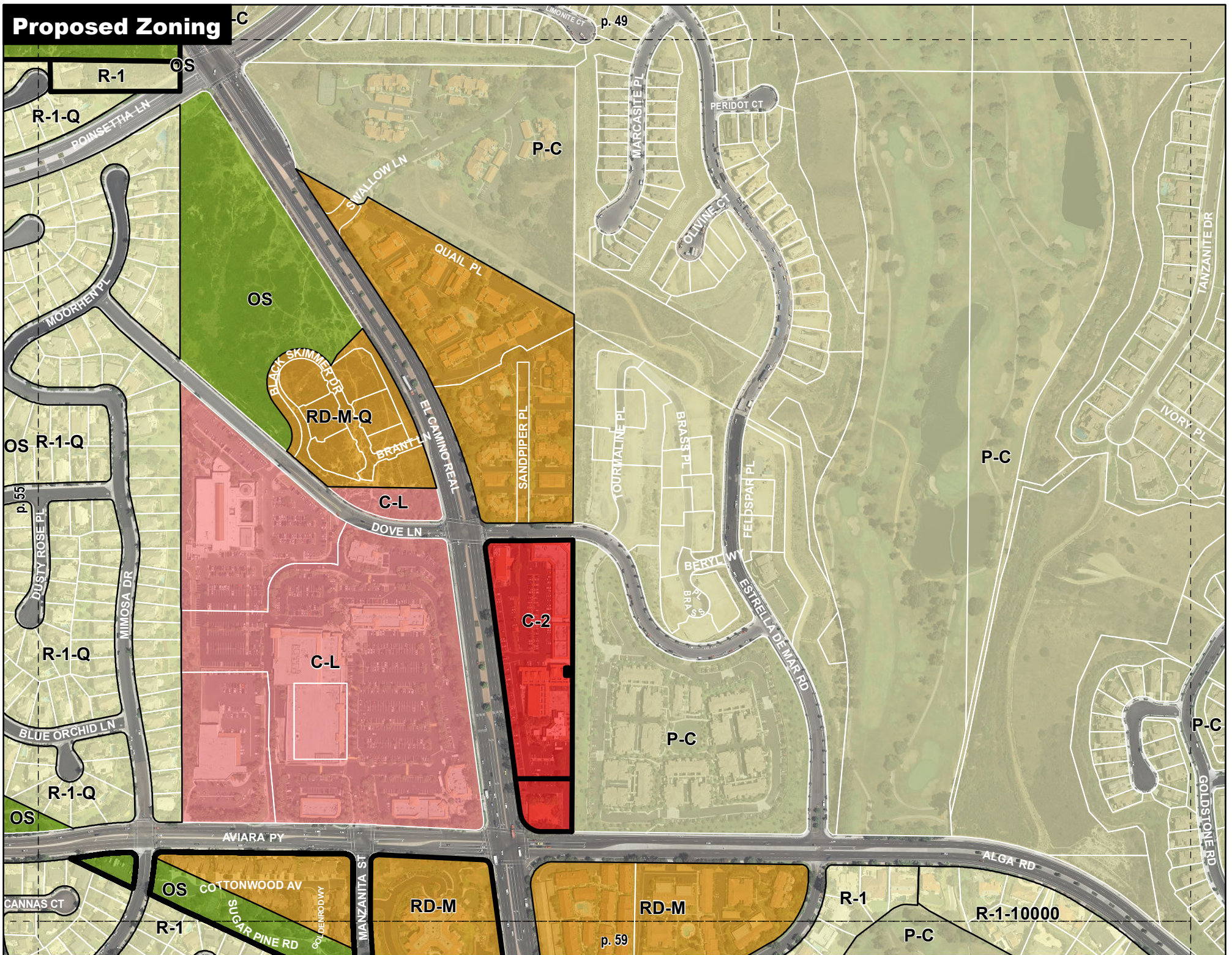
# Proposed Zoning



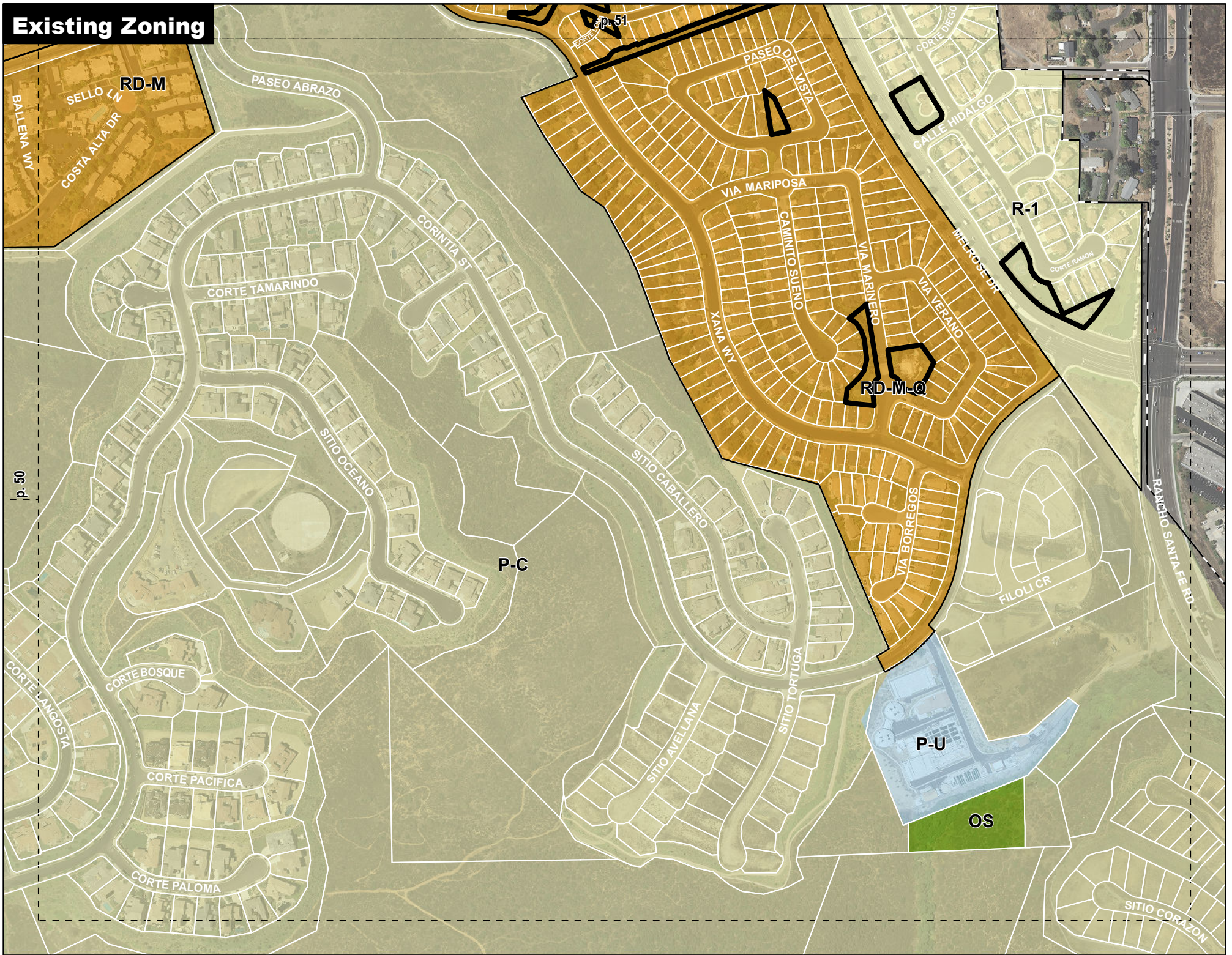
# Existing Zoning



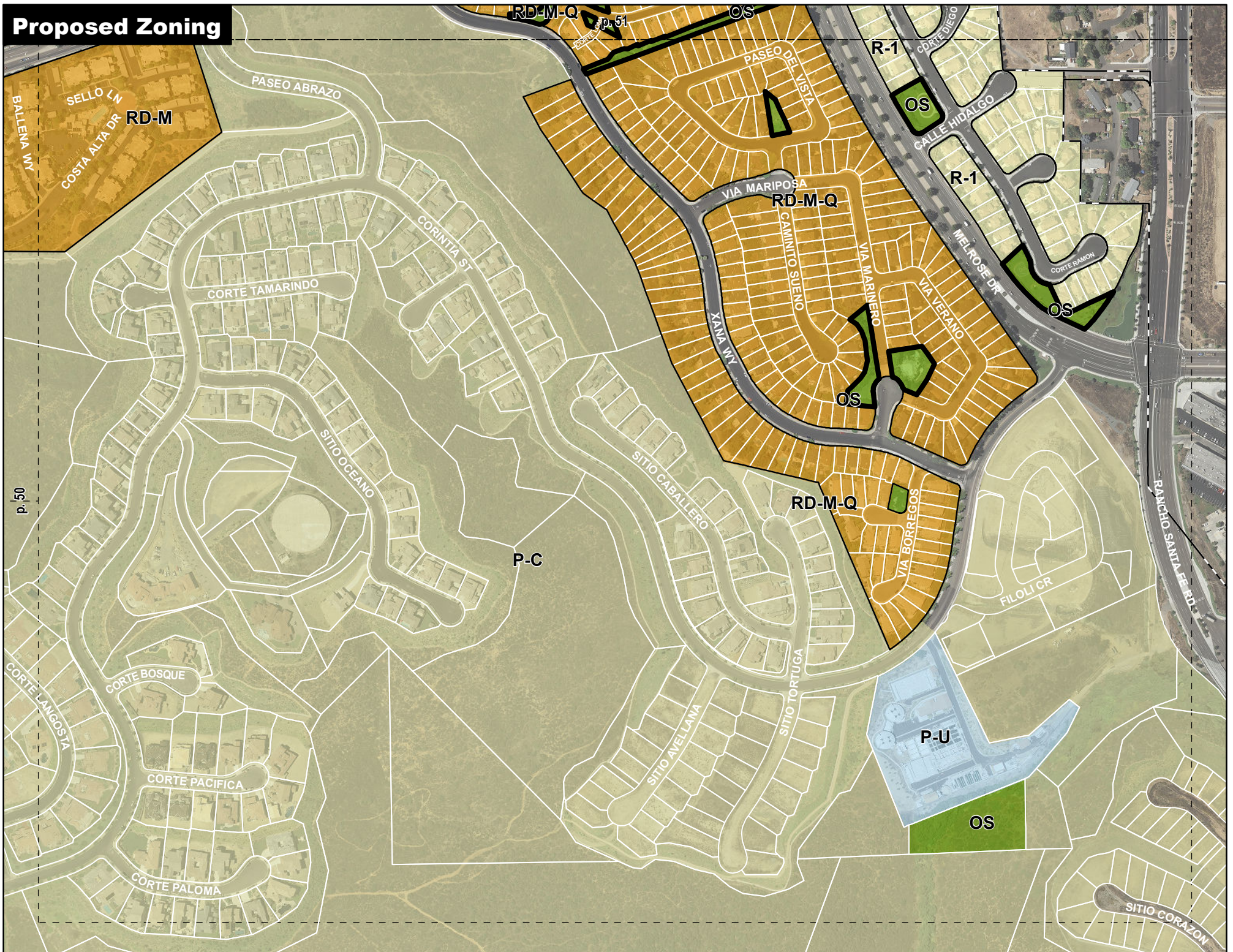
# Proposed Zoning



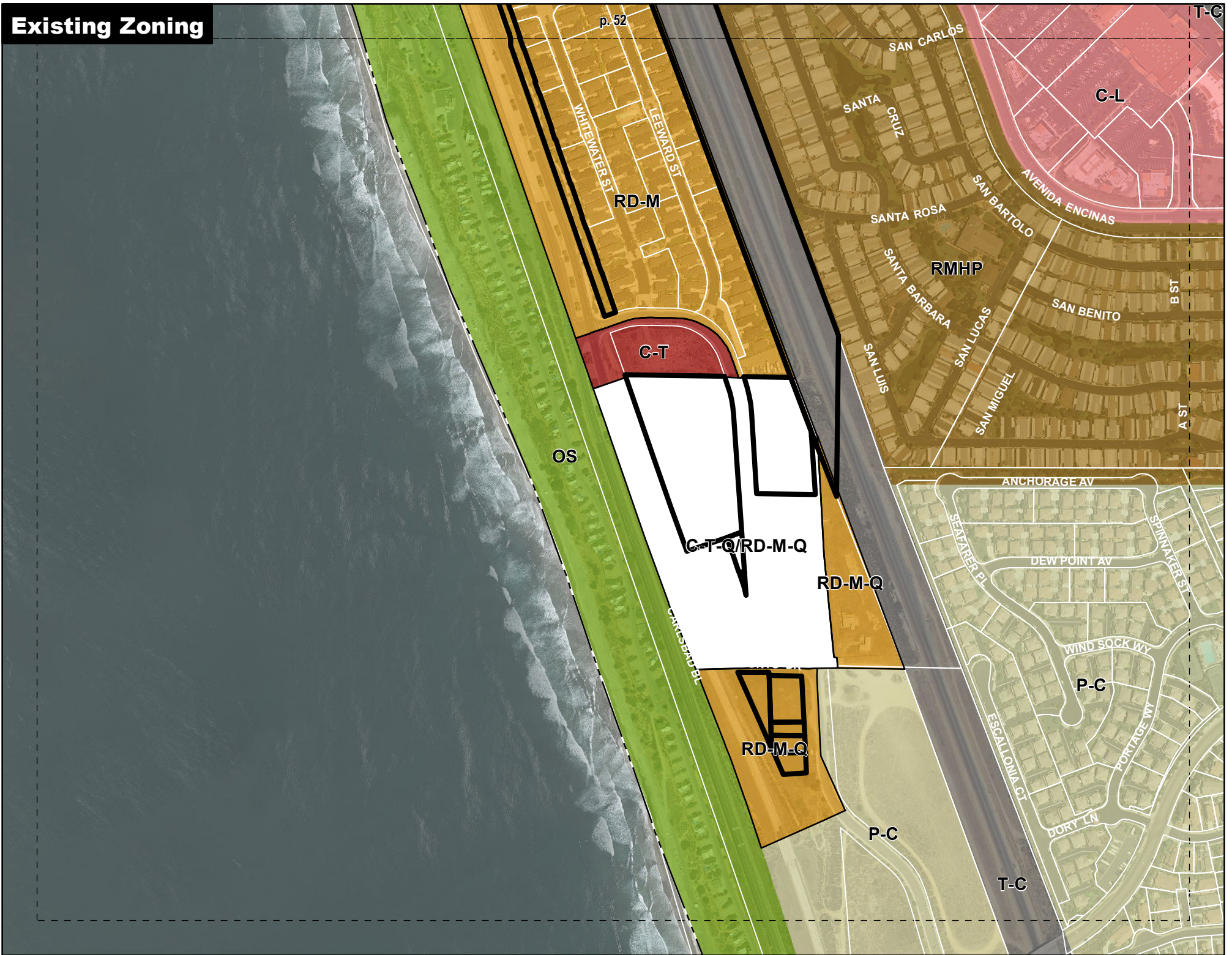
**Existing Zoning**



**Proposed Zoning**



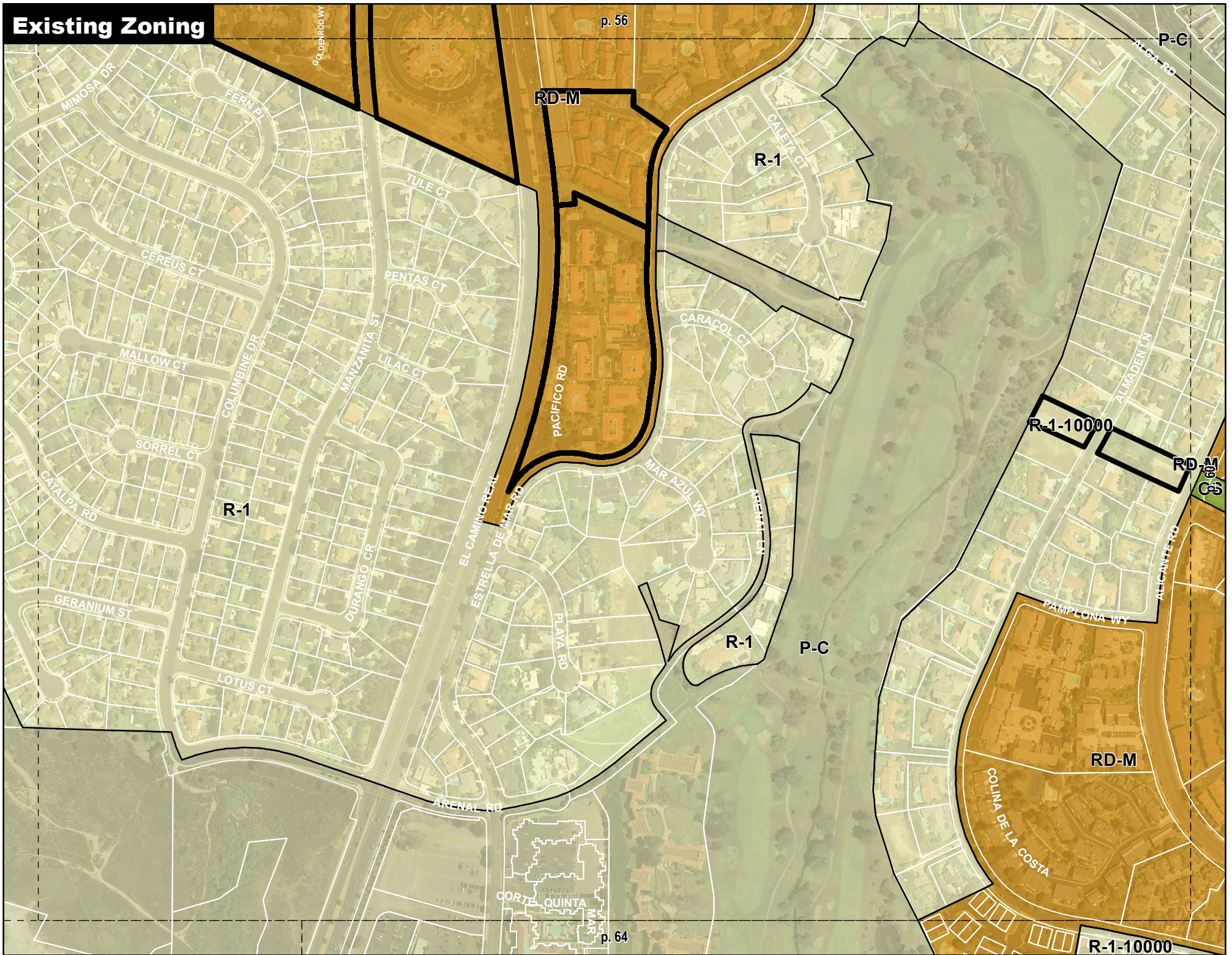
**Existing Zoning**



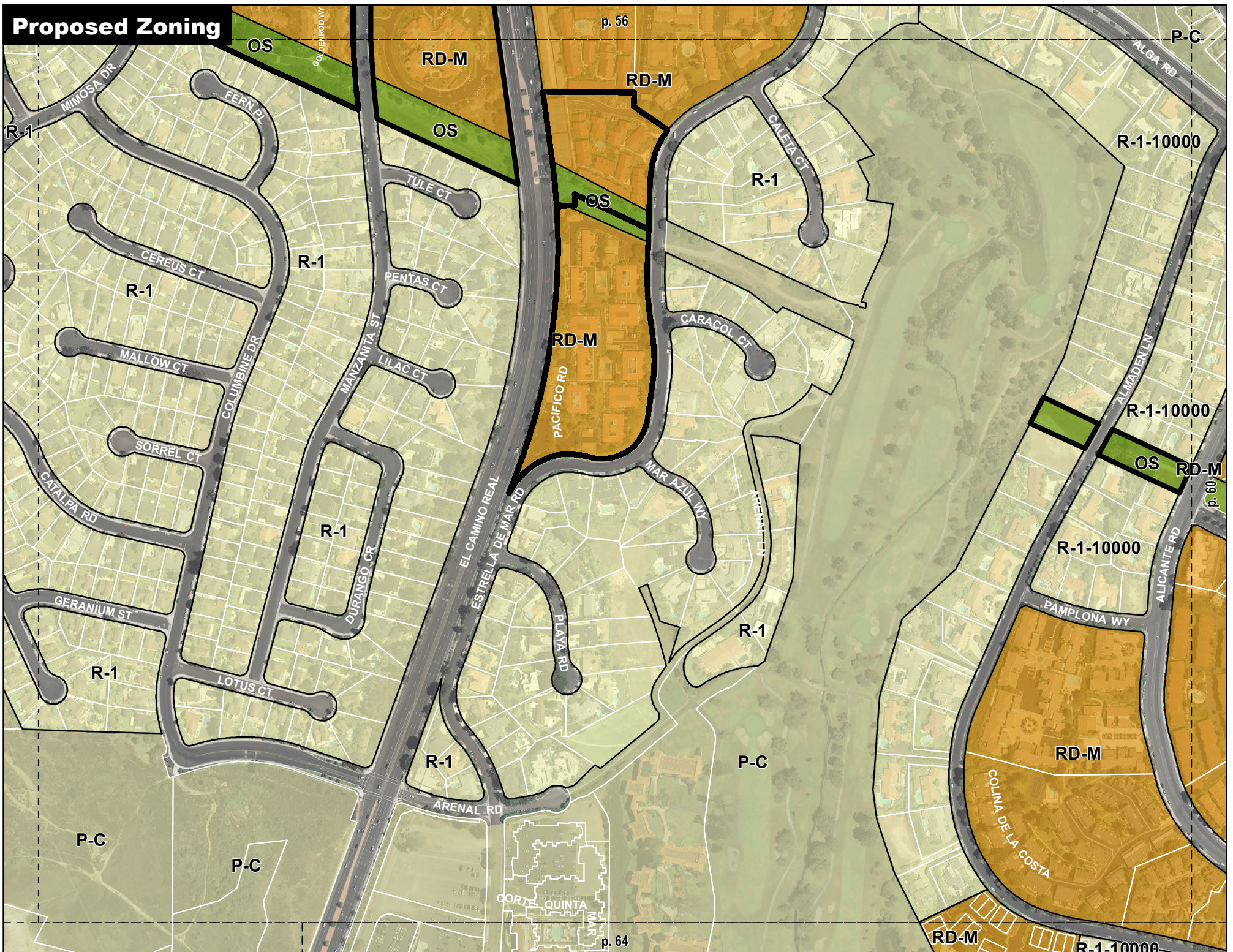
**Proposed Zoning**



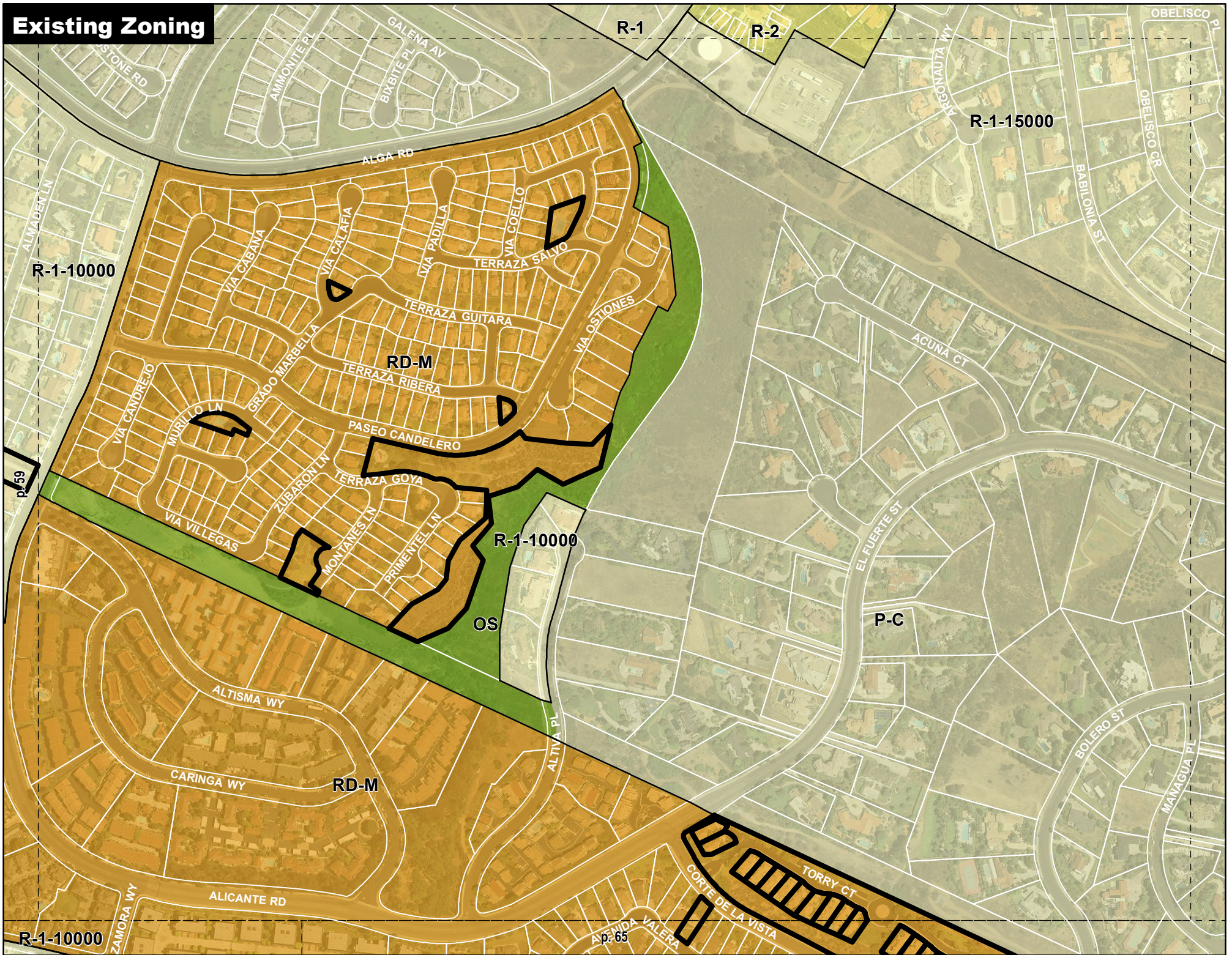
**Existing Zoning**



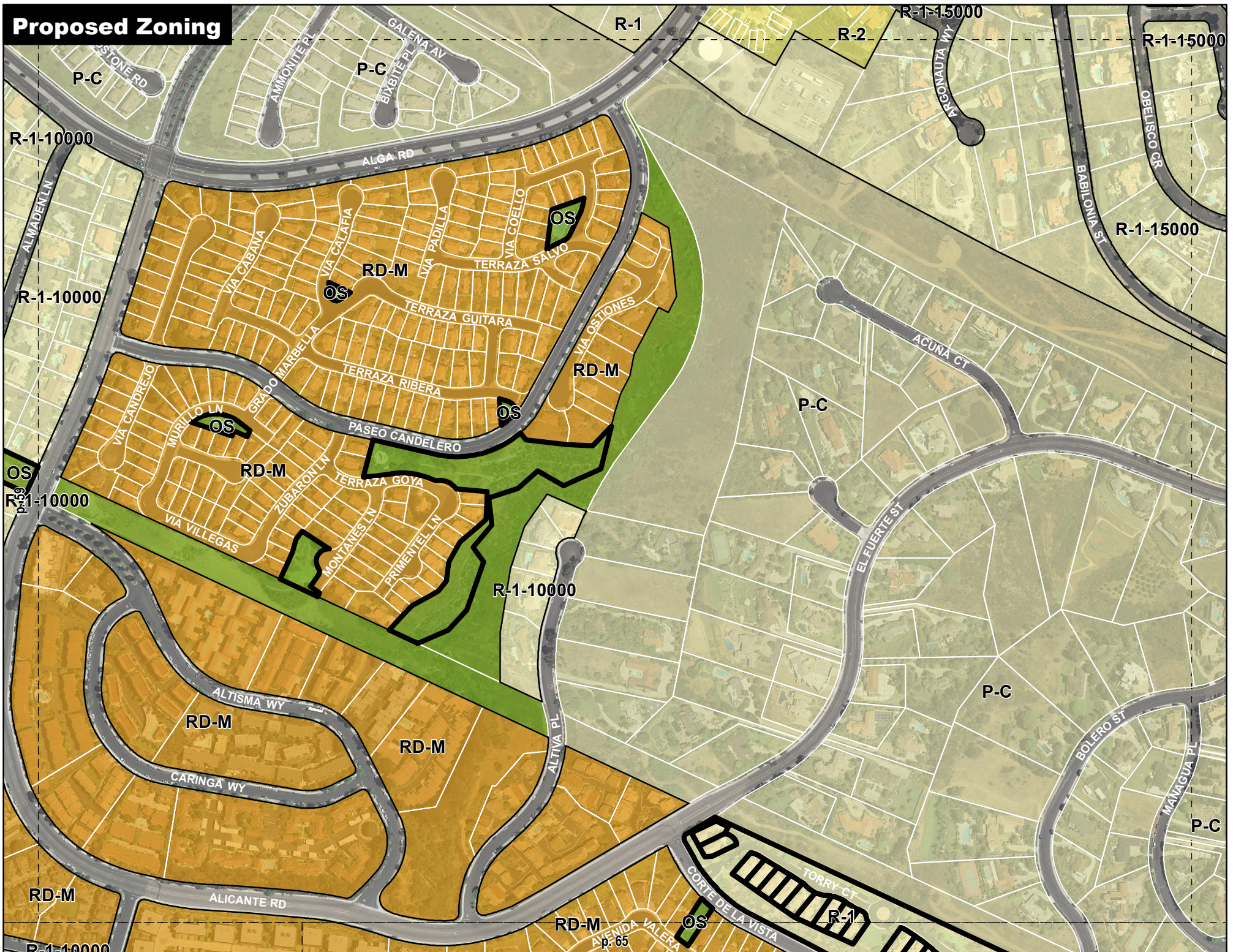
**Proposed Zoning**



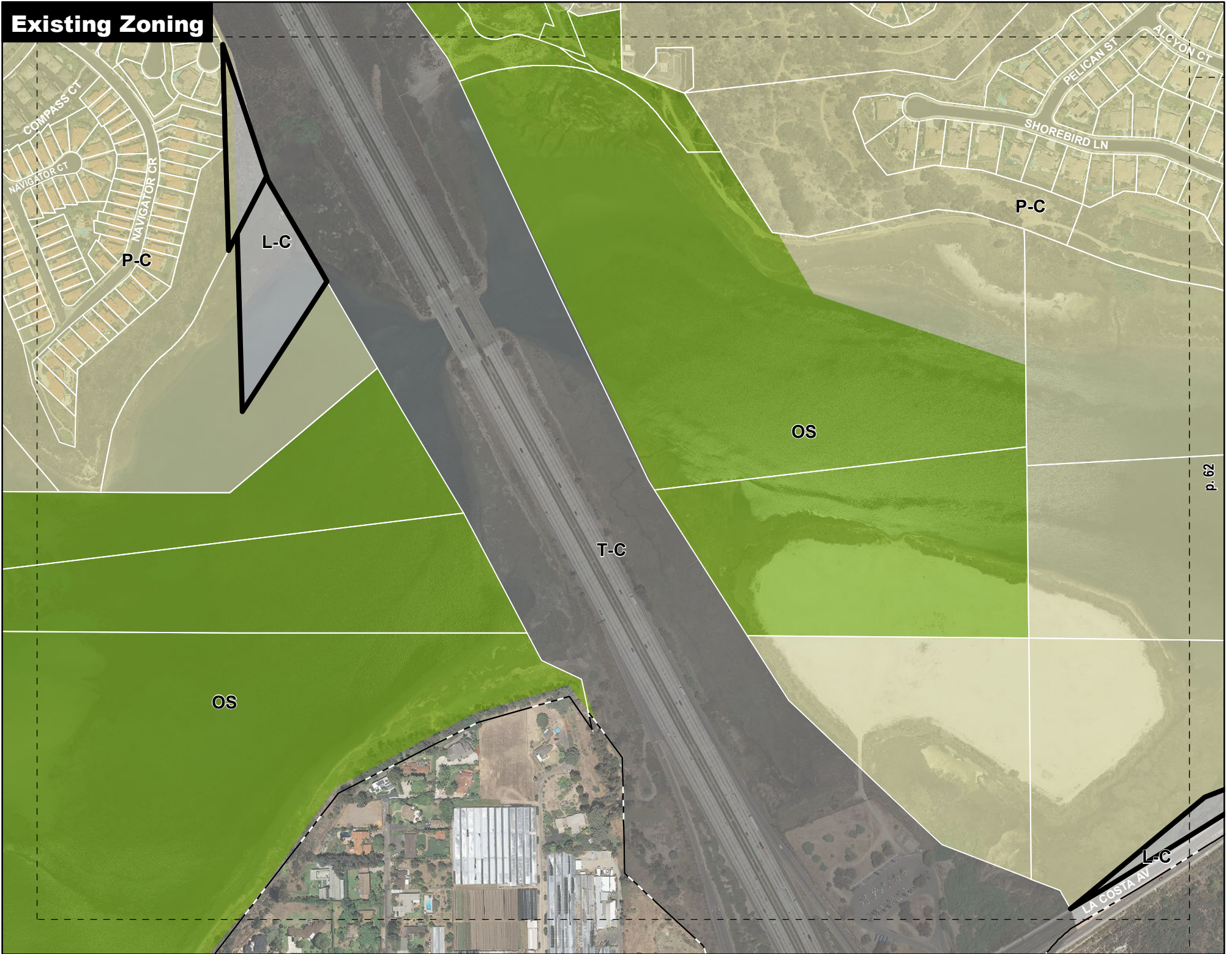
**Existing Zoning**



**Proposed Zoning**



**Existing Zoning**



p. 62

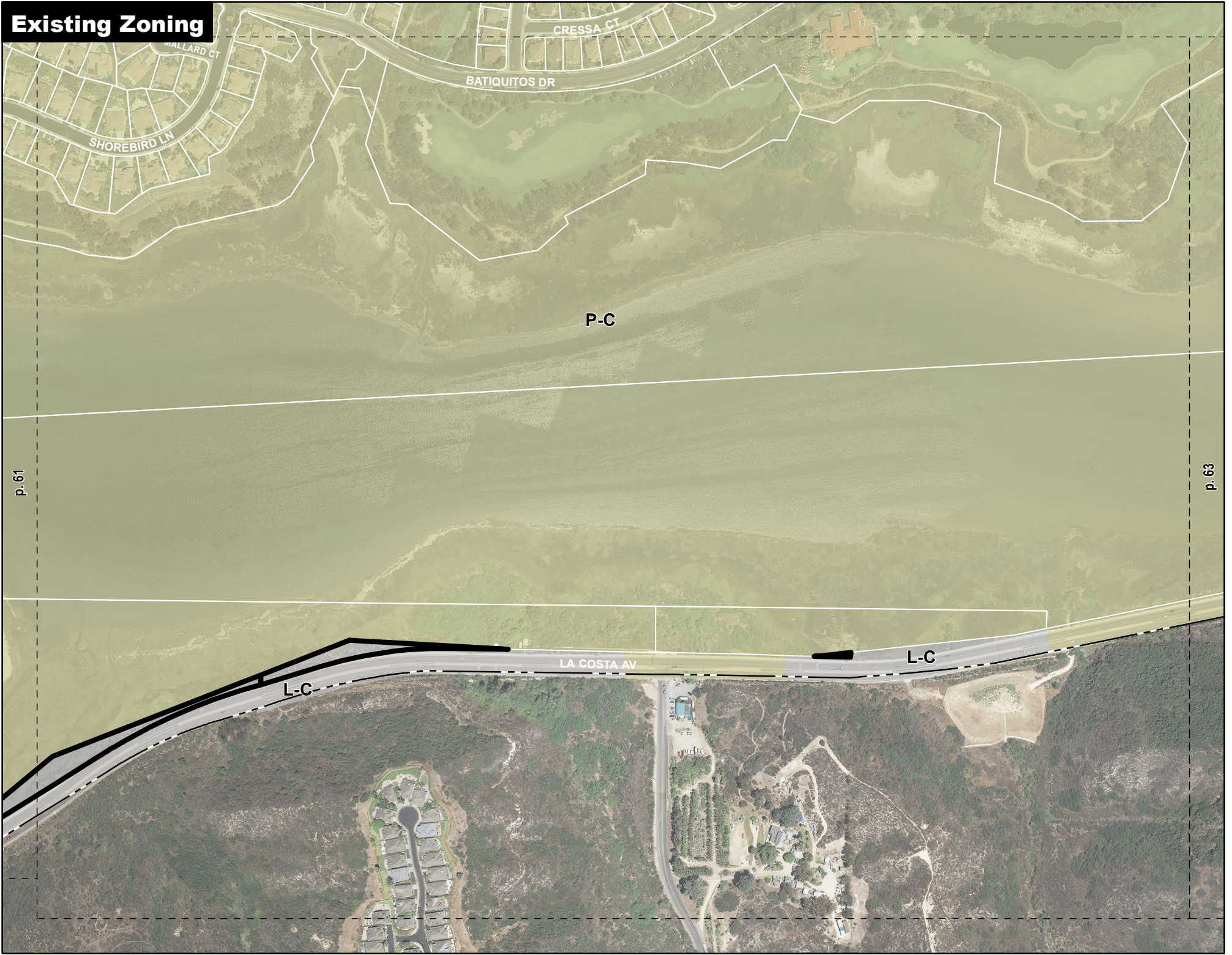
**Proposed Zoning**



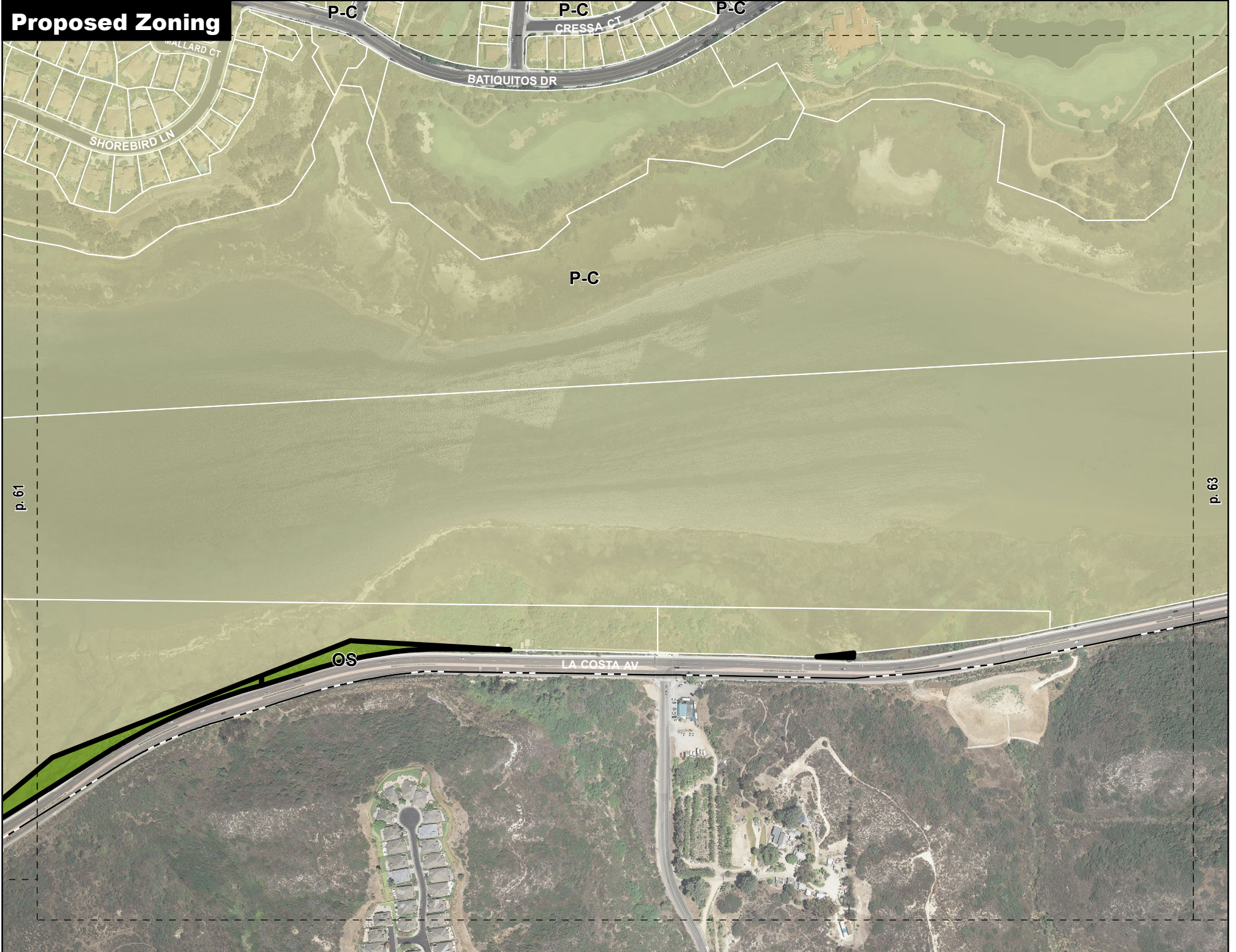
p. 62



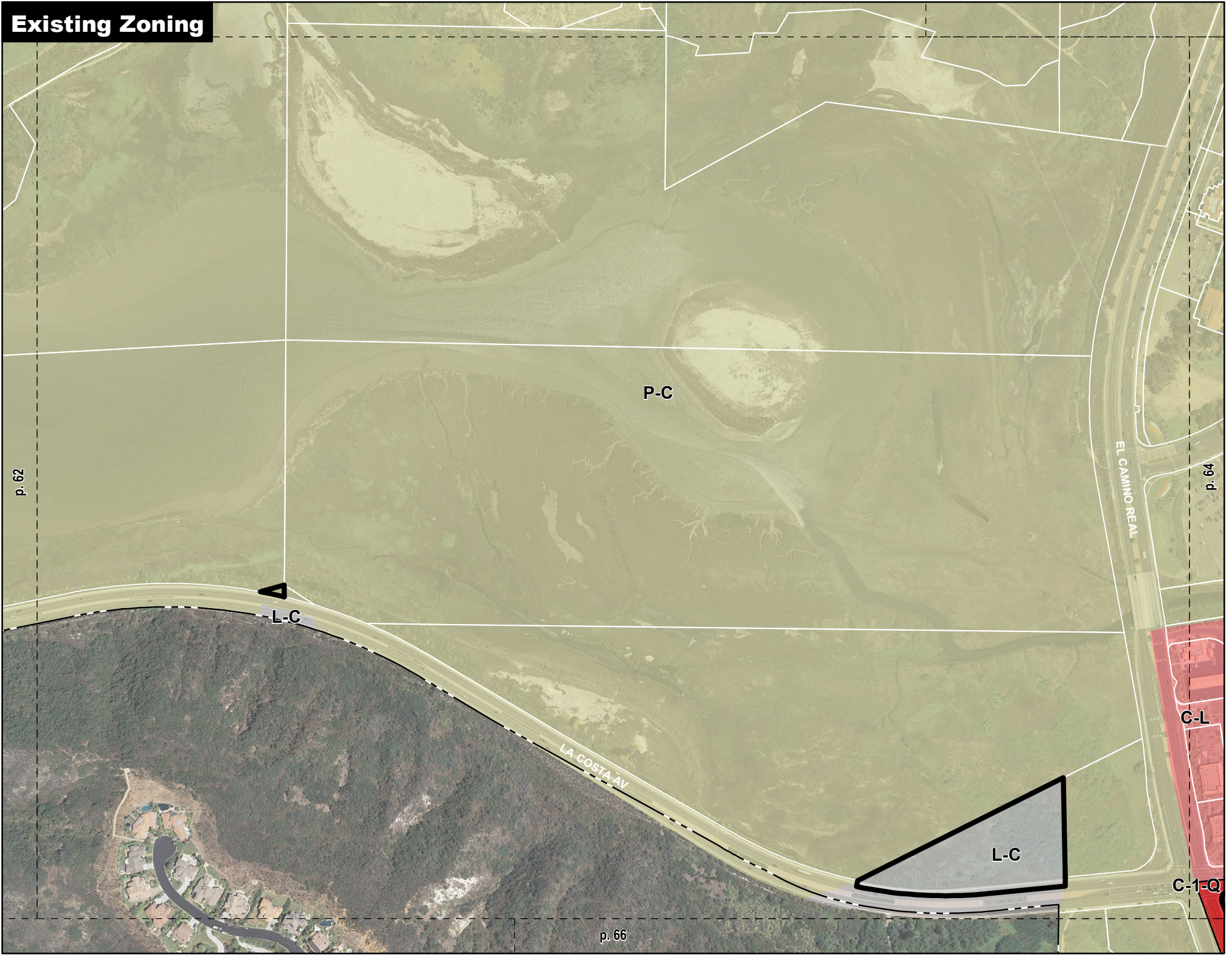
**Existing Zoning**



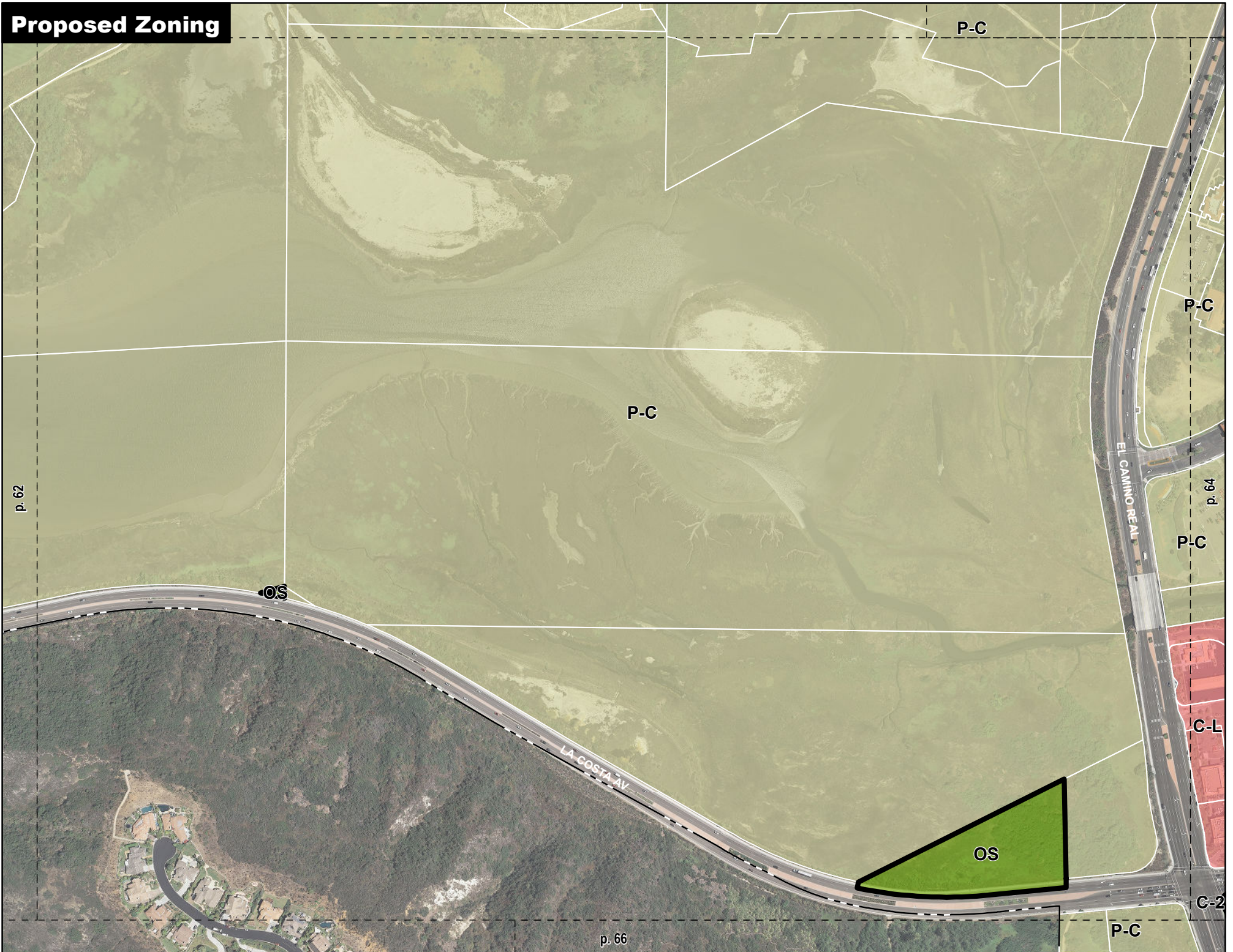
**Proposed Zoning**



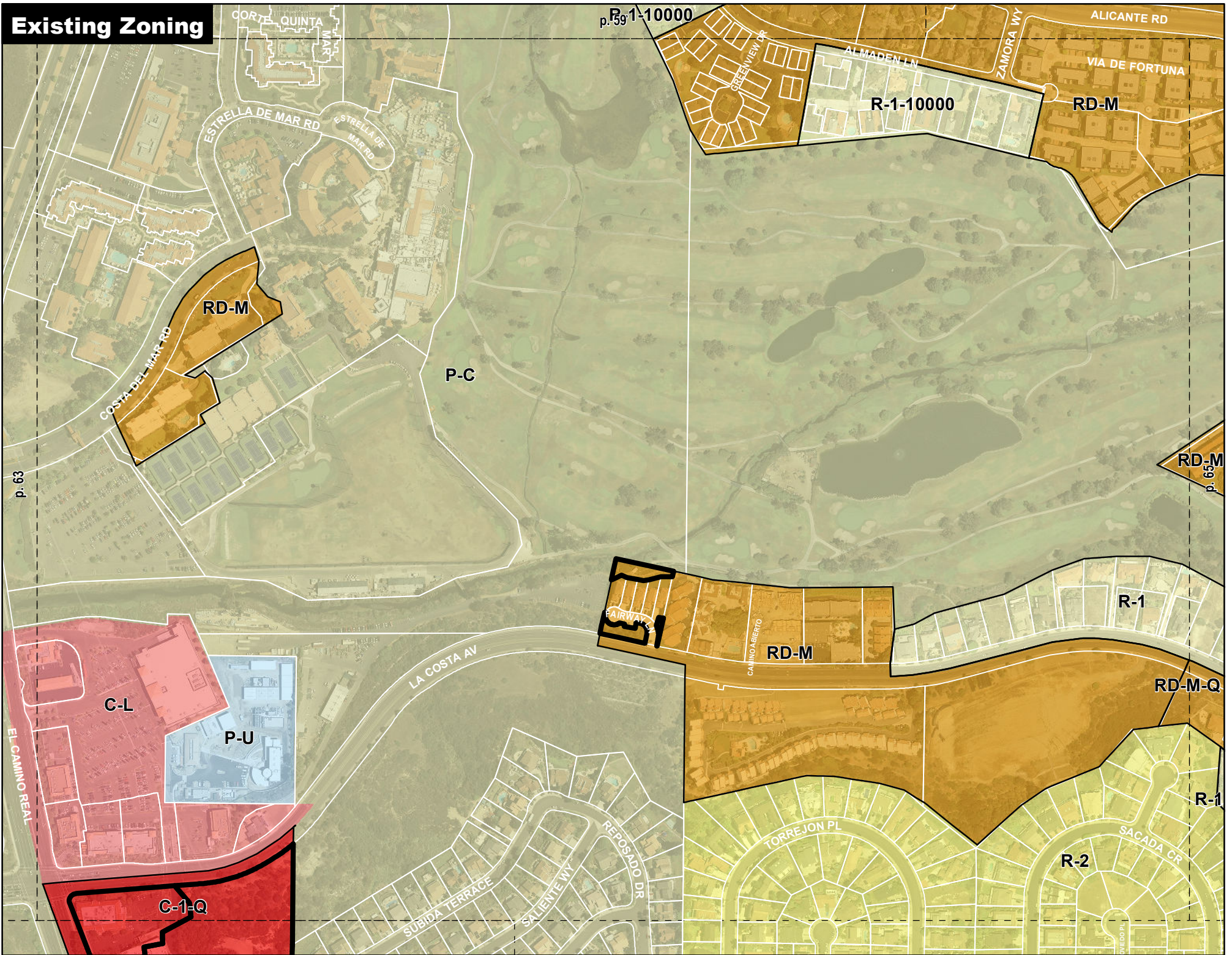
**Existing Zoning**



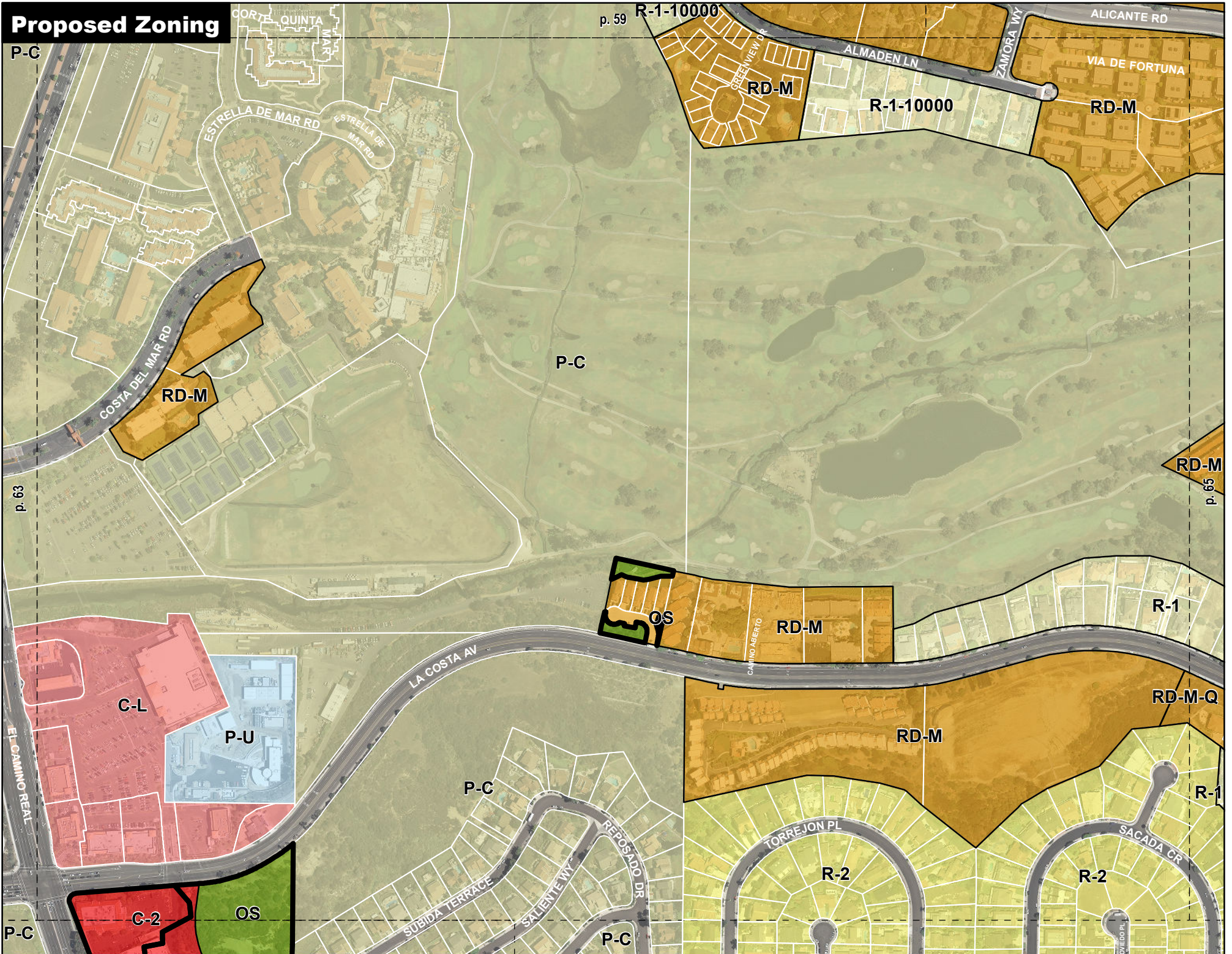
**Proposed Zoning**



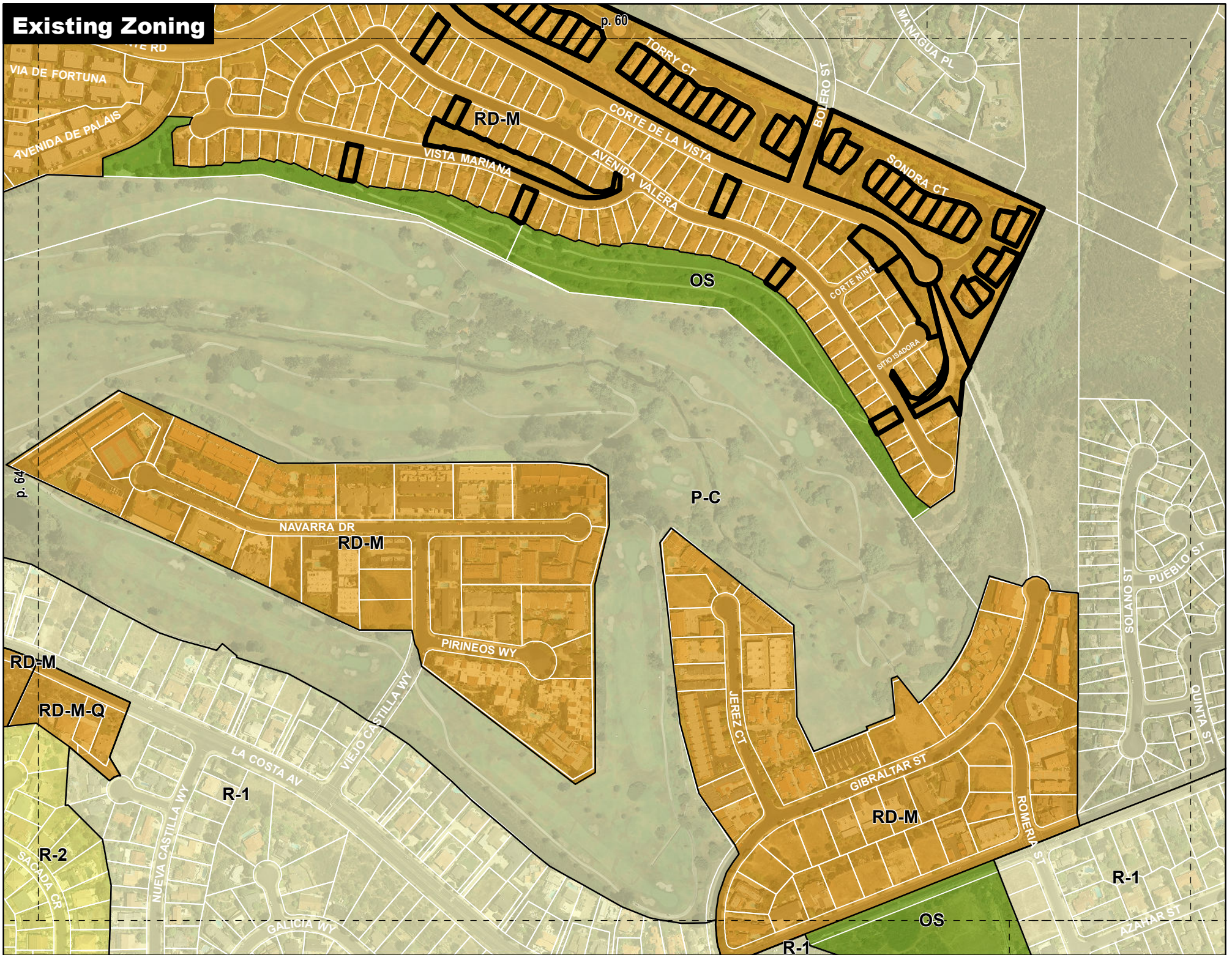
**Existing Zoning**



**Proposed Zoning**



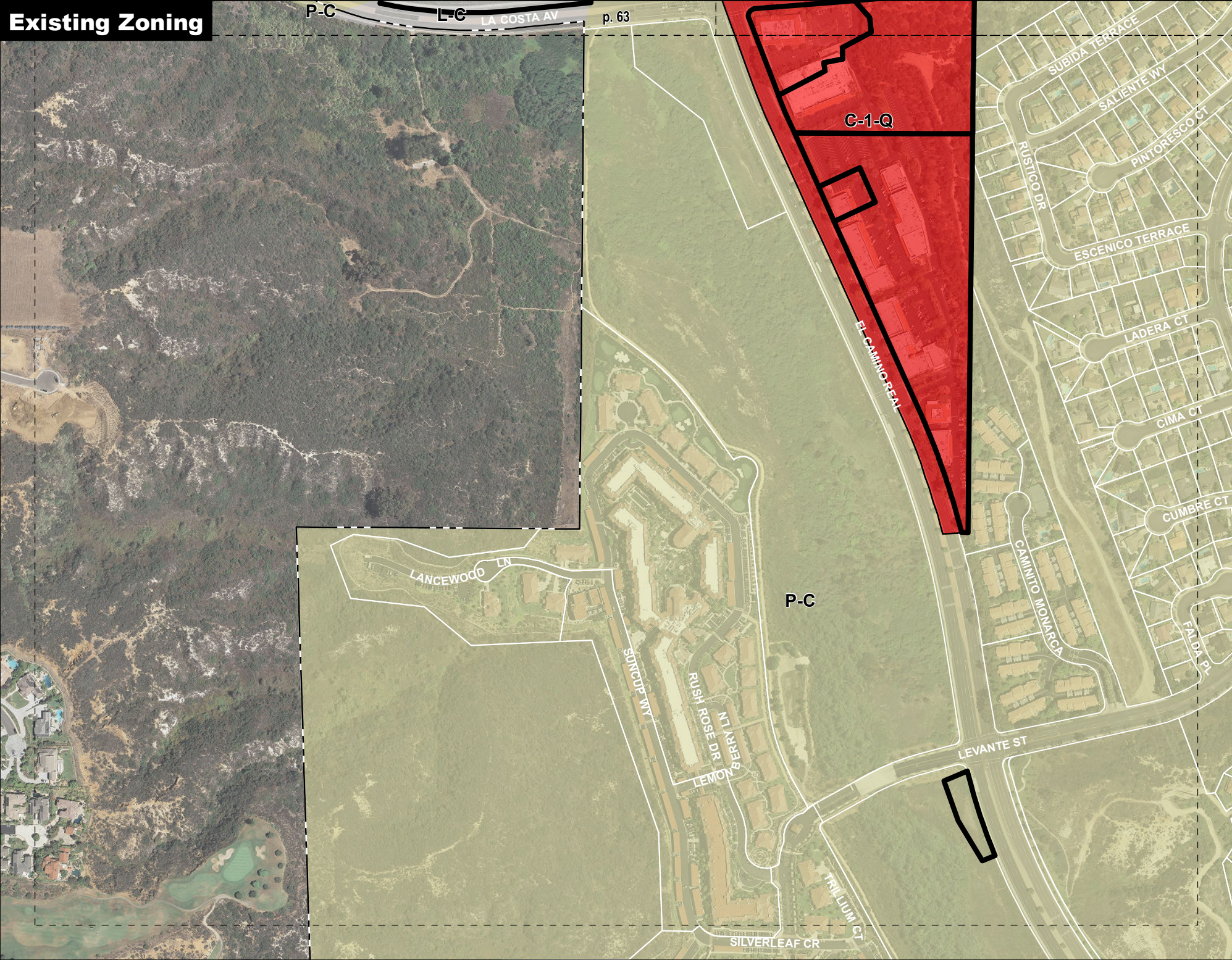
**Existing Zoning**



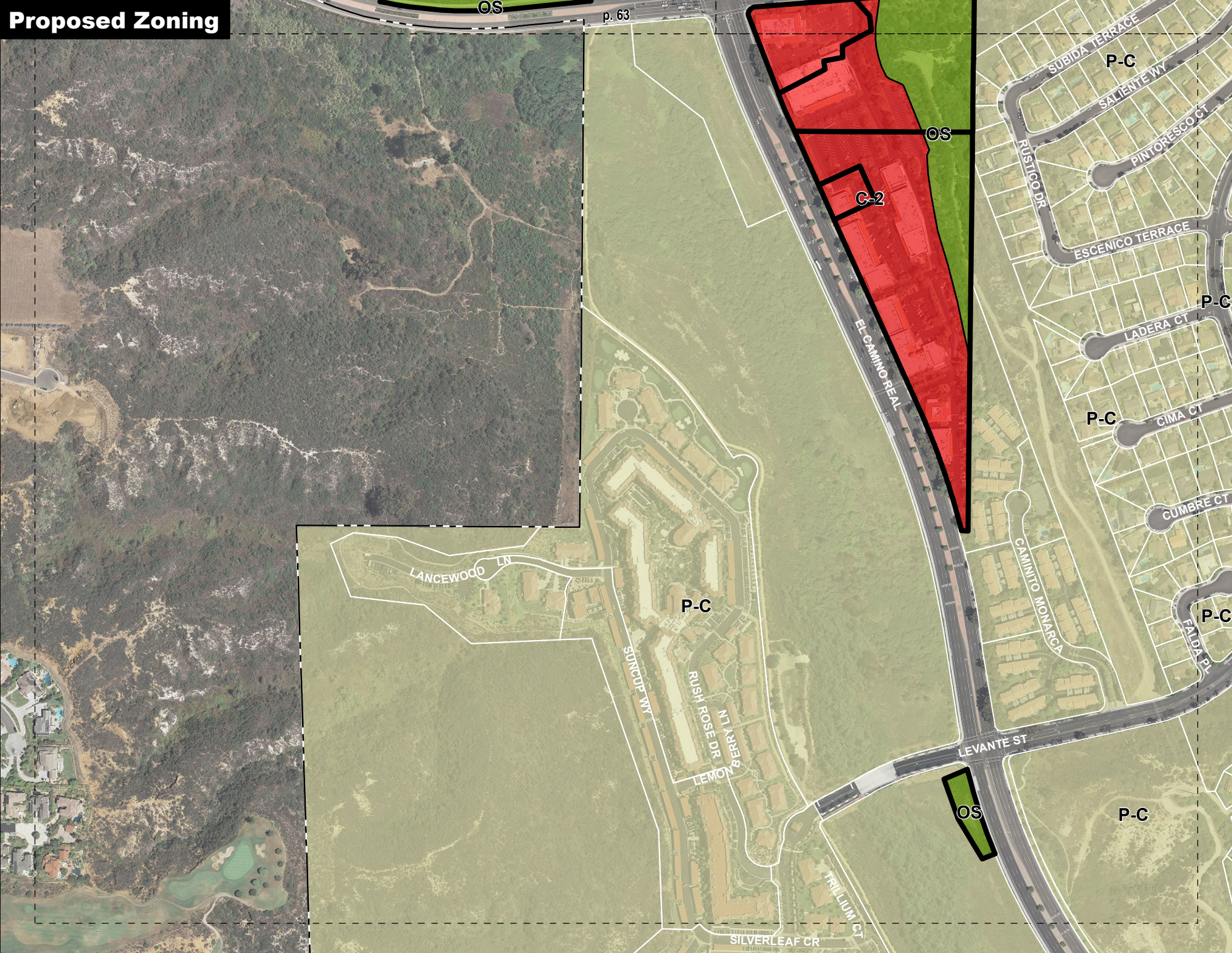
**Proposed Zoning**



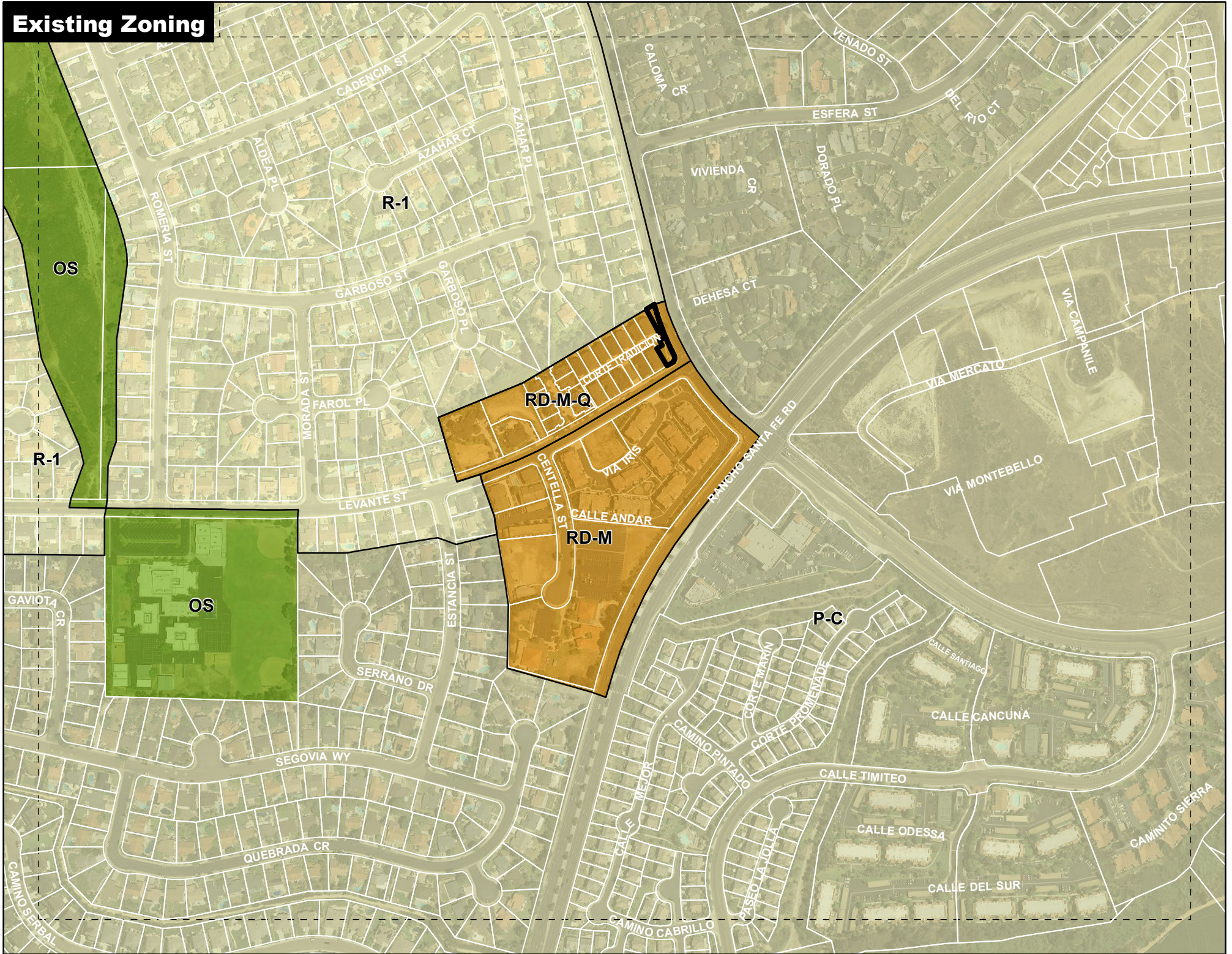
**Existing Zoning**



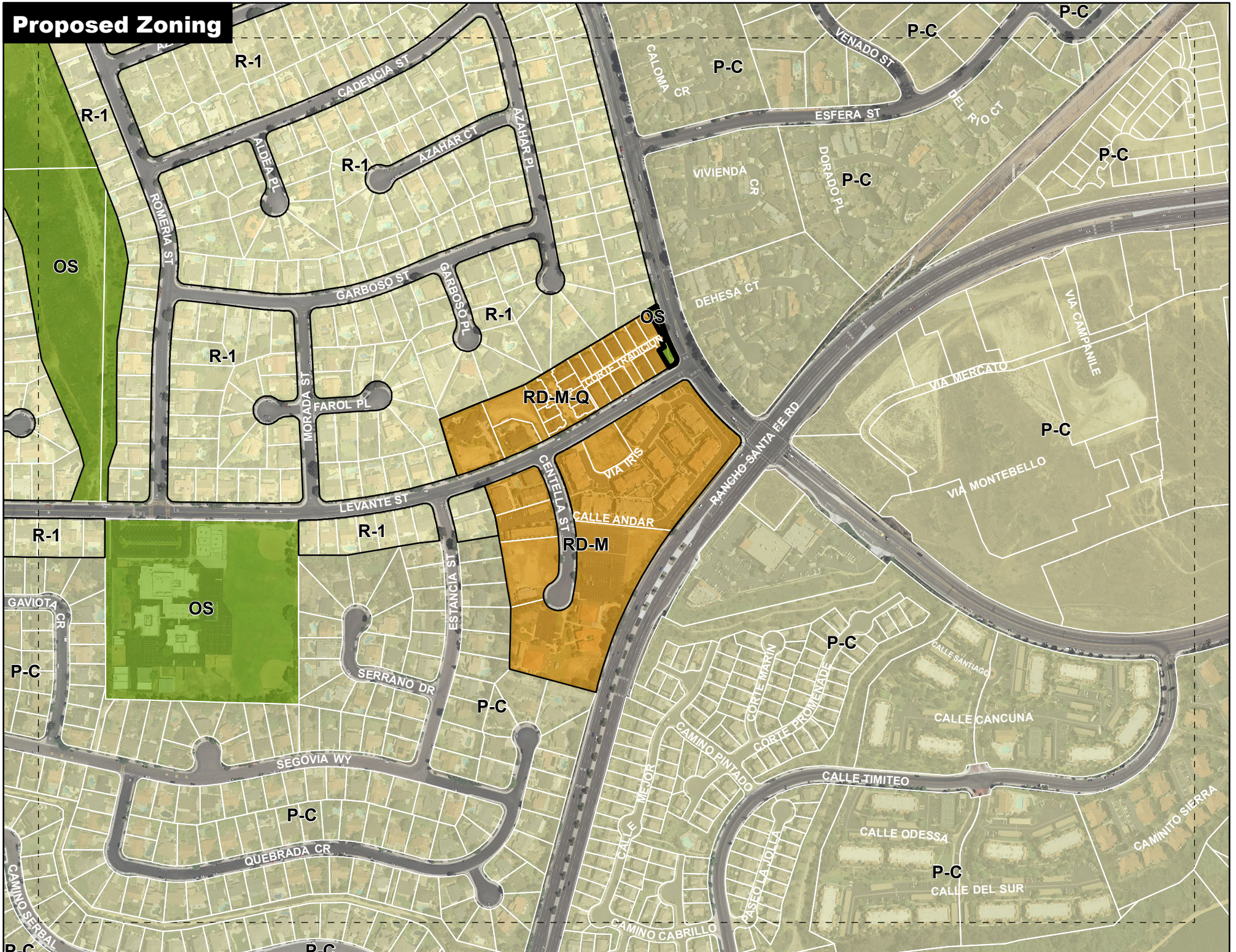
**Proposed Zoning**



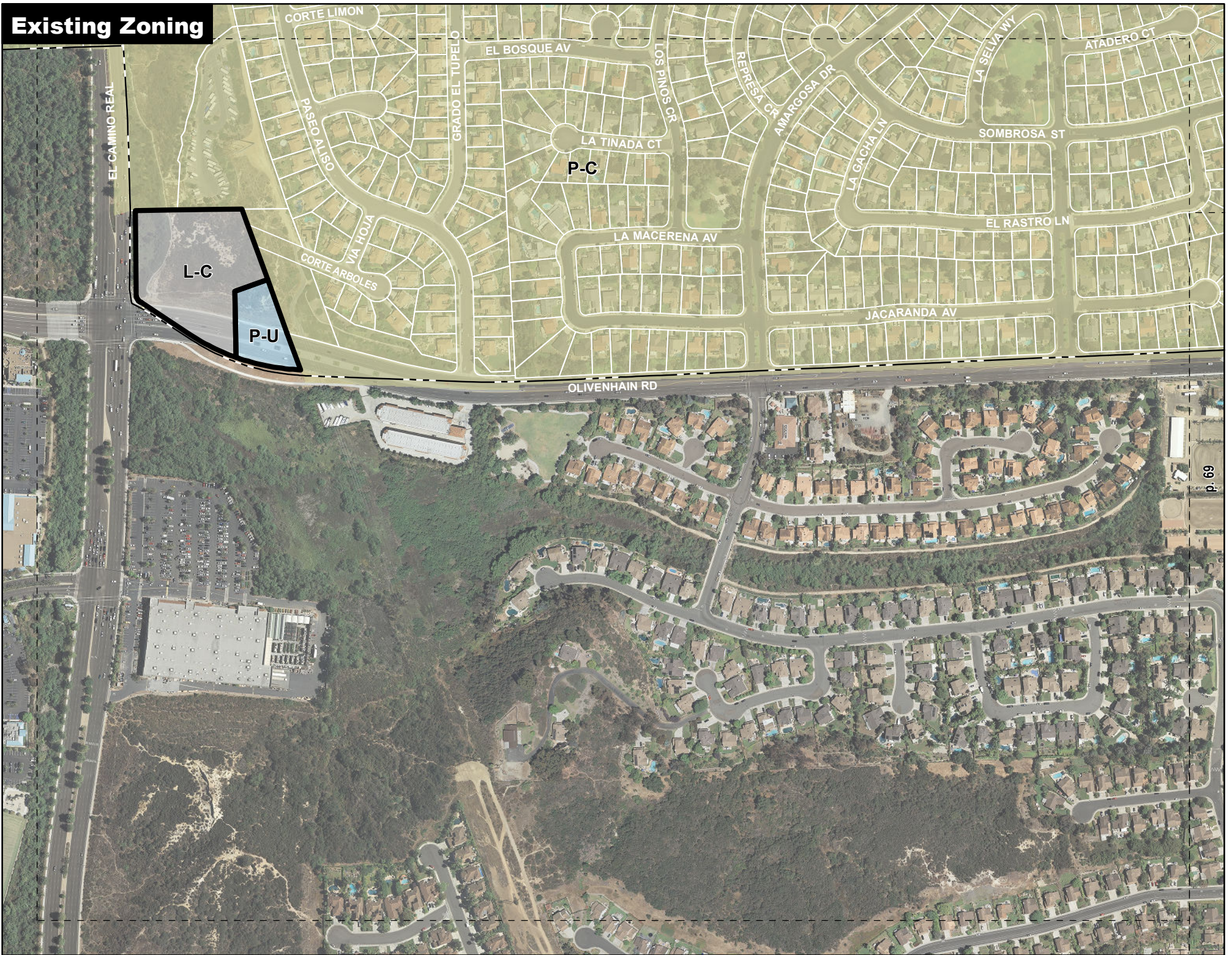
**Existing Zoning**



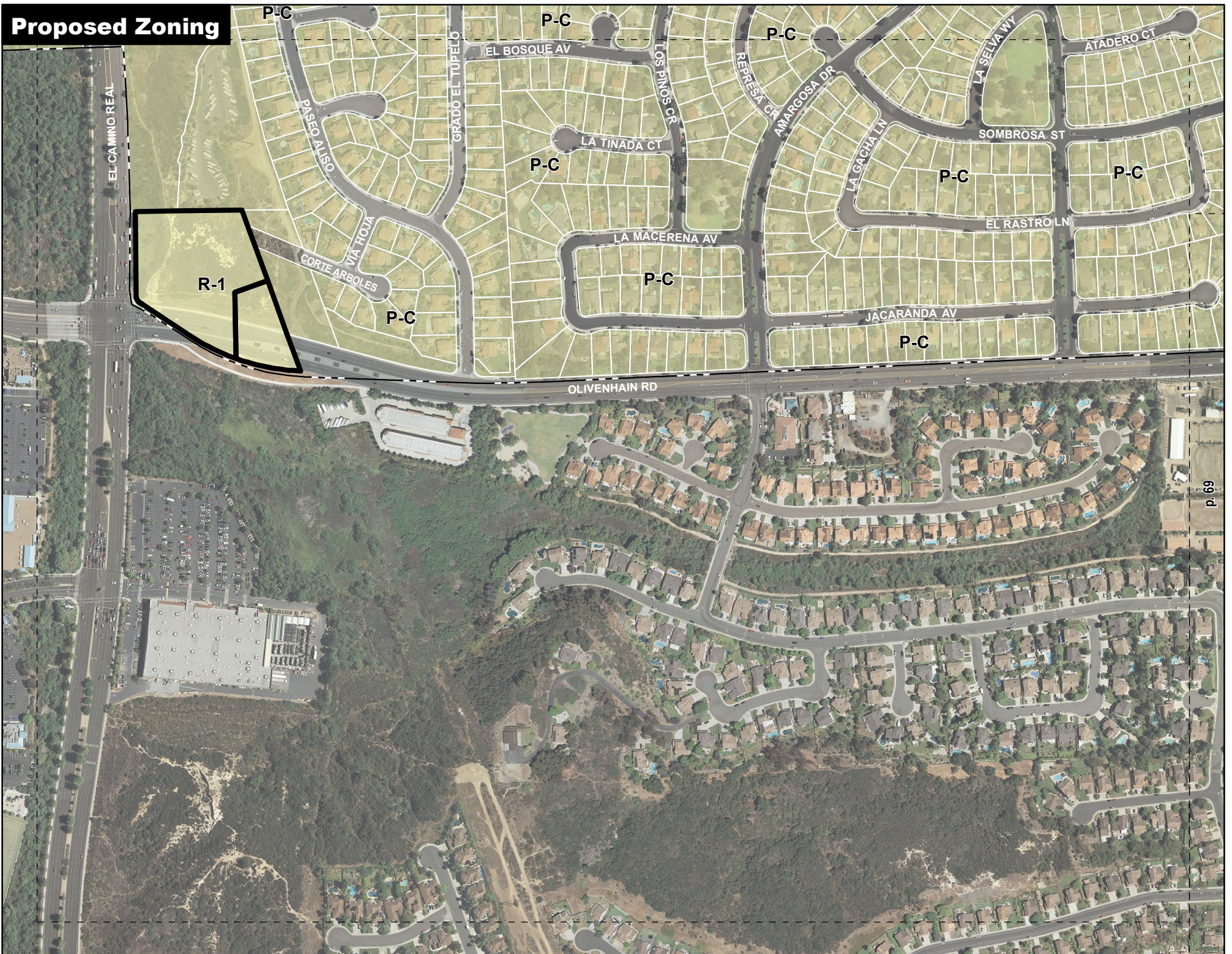
**Proposed Zoning**



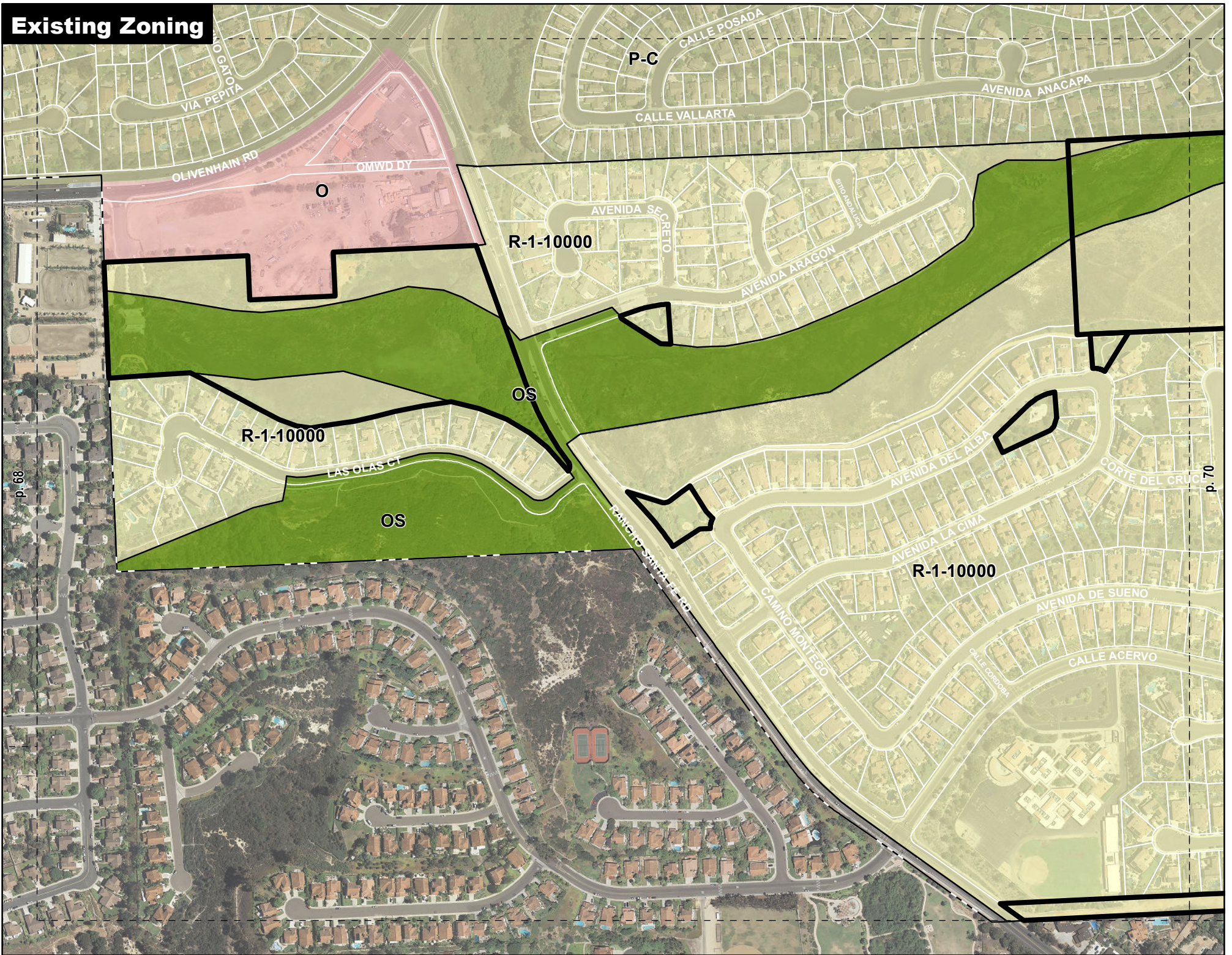
**Existing Zoning**



**Proposed Zoning**



**Existing Zoning**

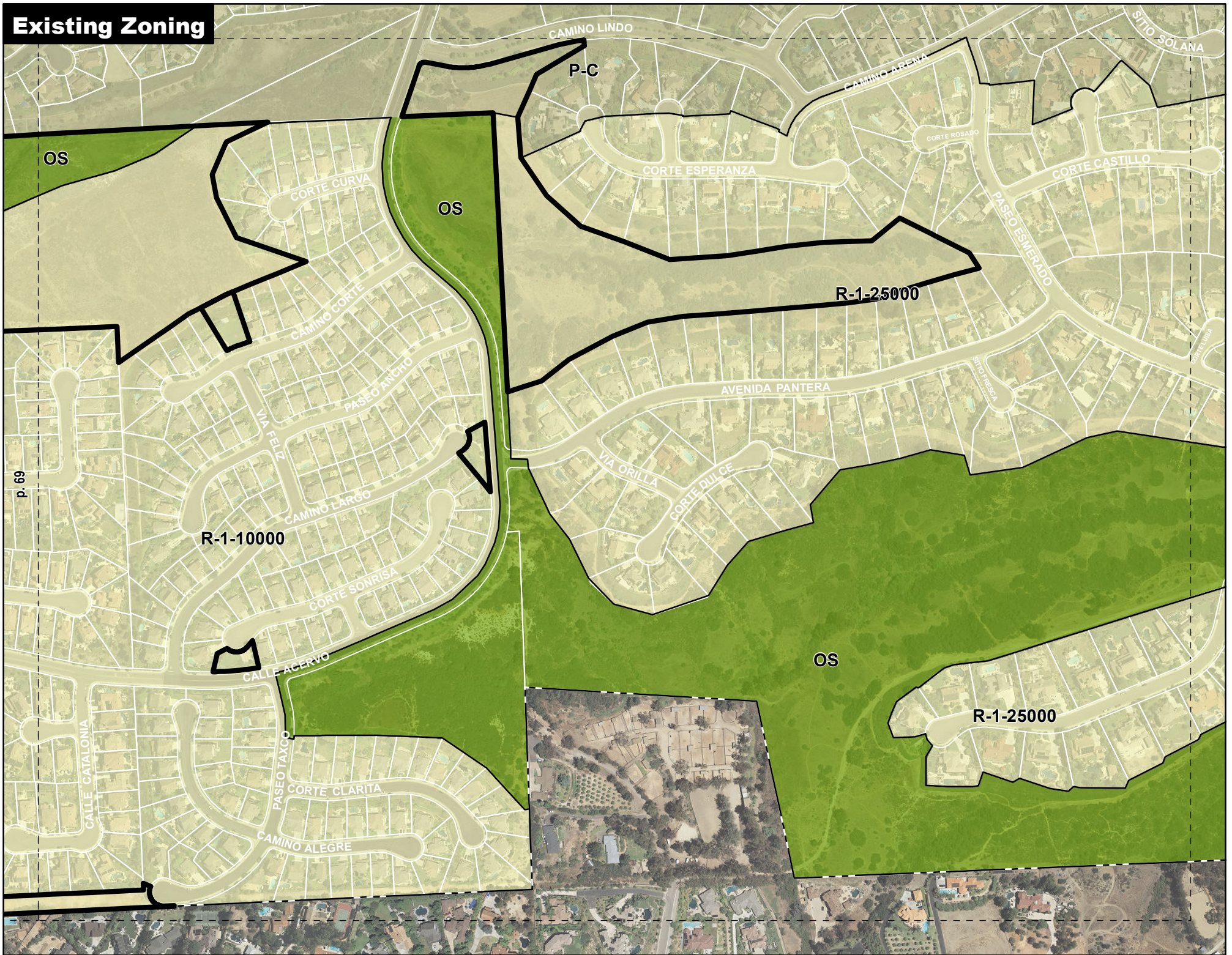


**Proposed Zoning**





# Existing Zoning



# Proposed Zoning

