





VILLAGE H MAP


 Half-mile historic use trail that must be opened for public use as a city trail under the terms of a legal settlement agreement. City trails do not allow dogs off leash.

 Habitat preserve area that cannot be disturbed altered or used by the public for active recreation.

 Sensitive habitat outside preserve area.

 Site formerly planned for a community facility, which has already been disturbed (graded).

 Possible paths used by wildlife to move through the area. Actual travel patterns are currently being studied and documented.

 Village H South property boundary

