




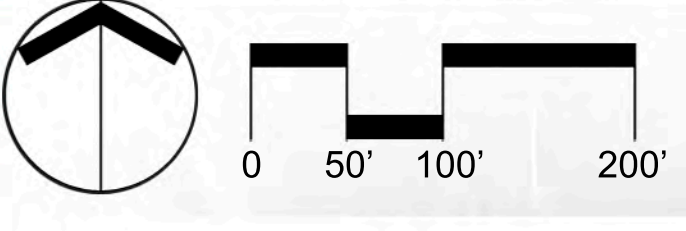


PARK AREAS LEGEND

- A. VETERANS MEMORIAL PLAZA
- B. COMMUNITY GATHERING AREA
- C. BUILDING (2,000sf) with PAVILION, RESTROOM, & CATERING SUPPORT ROOM
- D. PLAY AREAS
 - D1. INCLUSIVE PLAYGROUND
 - D2. RUSTIC, NATURE-INSPIRED PLAYGROUND
 - D3. YOUNG KIDS PLAYGROUND
- E. VISTA TERRACES
 - E1. SENSORY GARDENS
 - E2. YOGA & PASSIVE RELAXATION AREAS
 - E3. MEDITATION & REFLECTIVE AREAS
- F. NATIVE GARDENS
- G. OPEN LAWN
- H. PICNIC AREAS
- I. ACTIVITY WALK / TRAIL
- J. NORTH PARKING AREA (64 [12 ADA] STALLS)
- K. WATER QUALITY TREATMENT AREAS
- L. REFLECTIVE VETERANS MEMORIAL
- M. INTERPRETIVE GARDEN
- N. RESTROOM (1,200sf)
- O. FAMILY-ORIENTED BIKE PARK
- P. MULTI-GENERATIONAL OUTDOOR FITNESS AREA
- Q. OUTDOOR EDUCATION AREA
- R. SOUTH PARKING AREA (39 [2 ADA] STALLS)
- S. ROCKY STAIR CLIMB
- T. BOCCIE BALL
- U. MEADOWS
- V. OVERLOOK

 MULTI-USE PERIMETER TRAIL	 ON-SITE SENSITIVE HABITAT AREA
 ADA PATH / MAINTENANCE ROUTE	 OFF-SITE SENSITIVE HABITAT AREA

06/30/2020

CIRCULATION & FENCING DIAGRAM
VETERANS MEMORIAL PARK
 CITY OF CARLSBAD, CALIFORNIA

THIS DOCUMENT IS THE PROPERTY OF RIM DESIGN GROUP, INC. AND NO PART THEREOF SHALL BE USED, REUSED, OR MODIFIED WITHOUT THE WRITTEN CONSENT OF RIM DESIGN GROUP, INC. © 2020 RIM DESIGN GROUP, INC. All rights reserved.