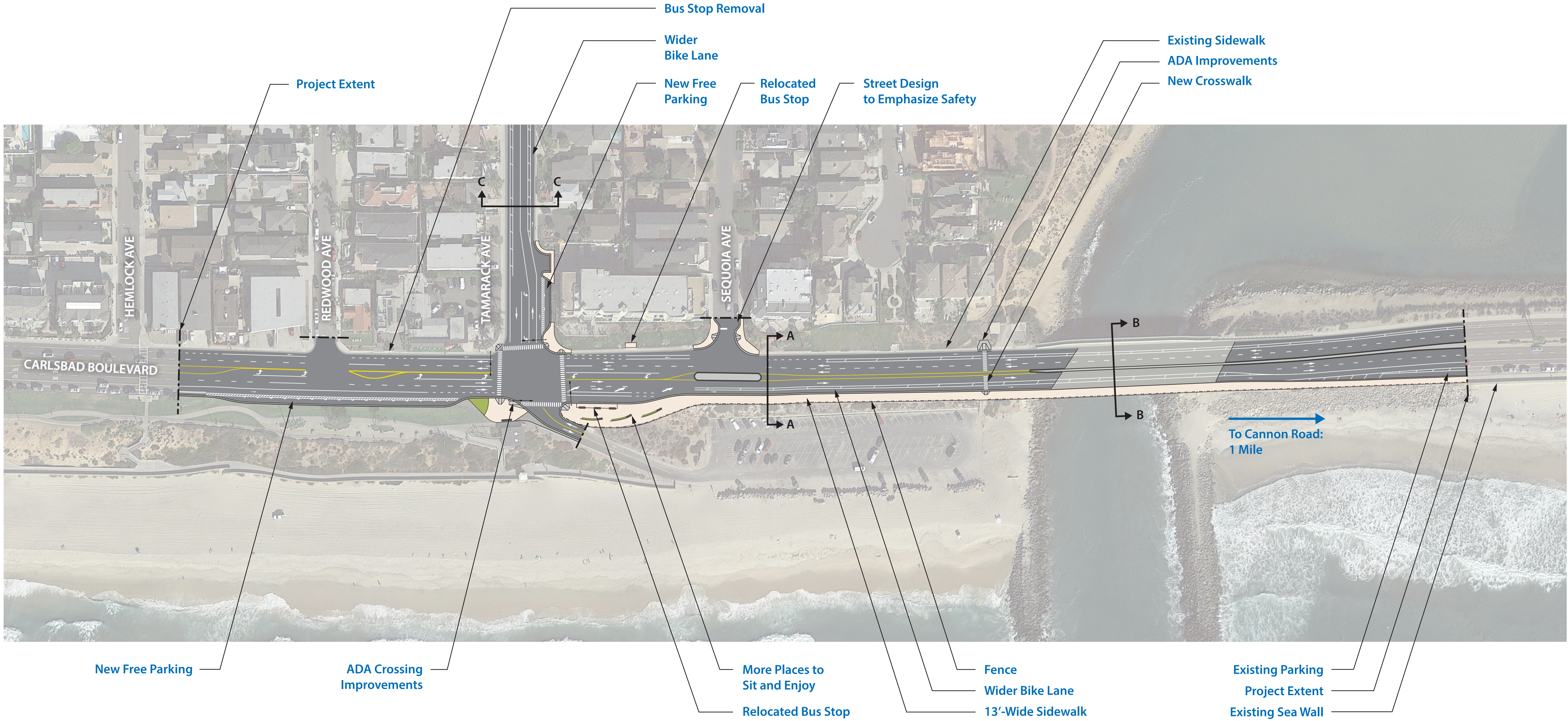


# Aerial View

## TAMARACK COASTAL IMPROVEMENT PROJECT

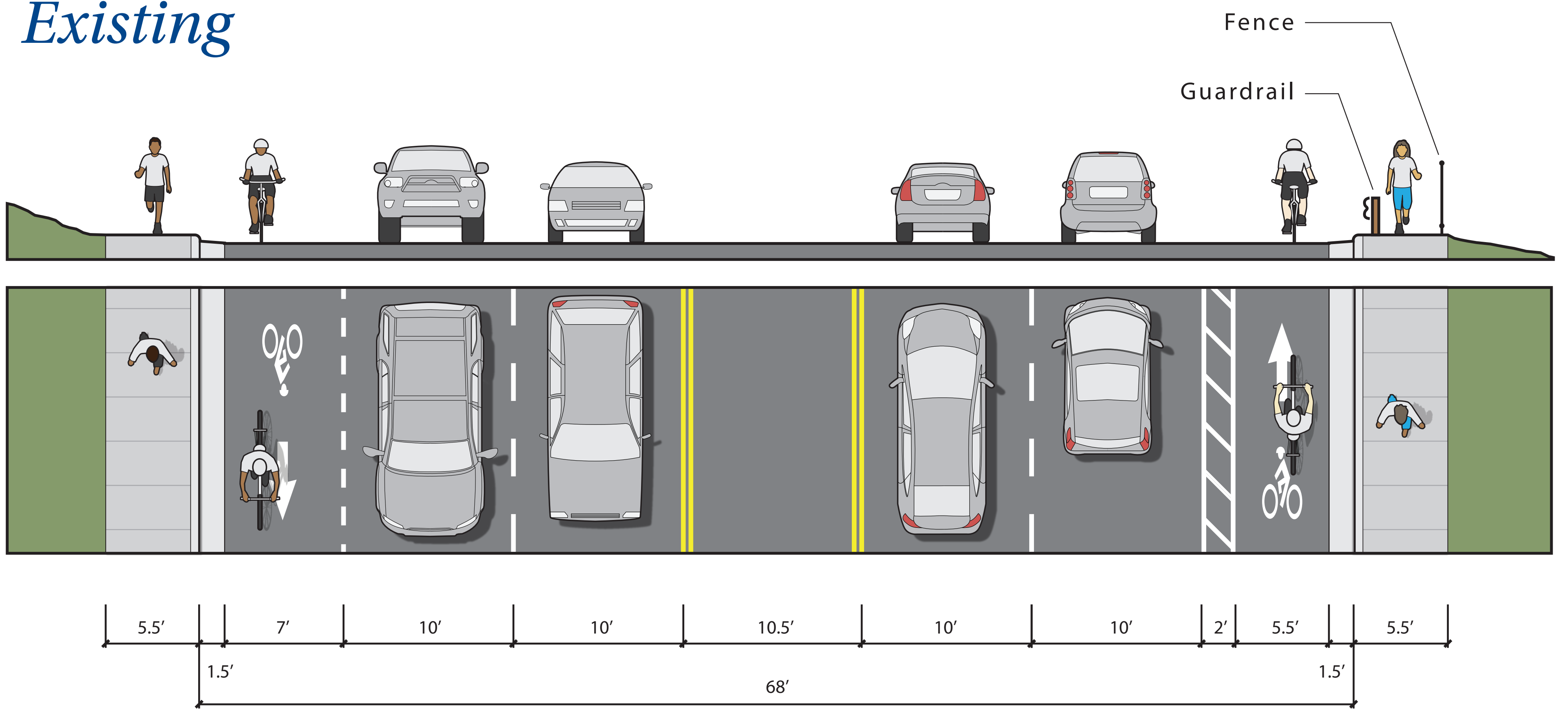




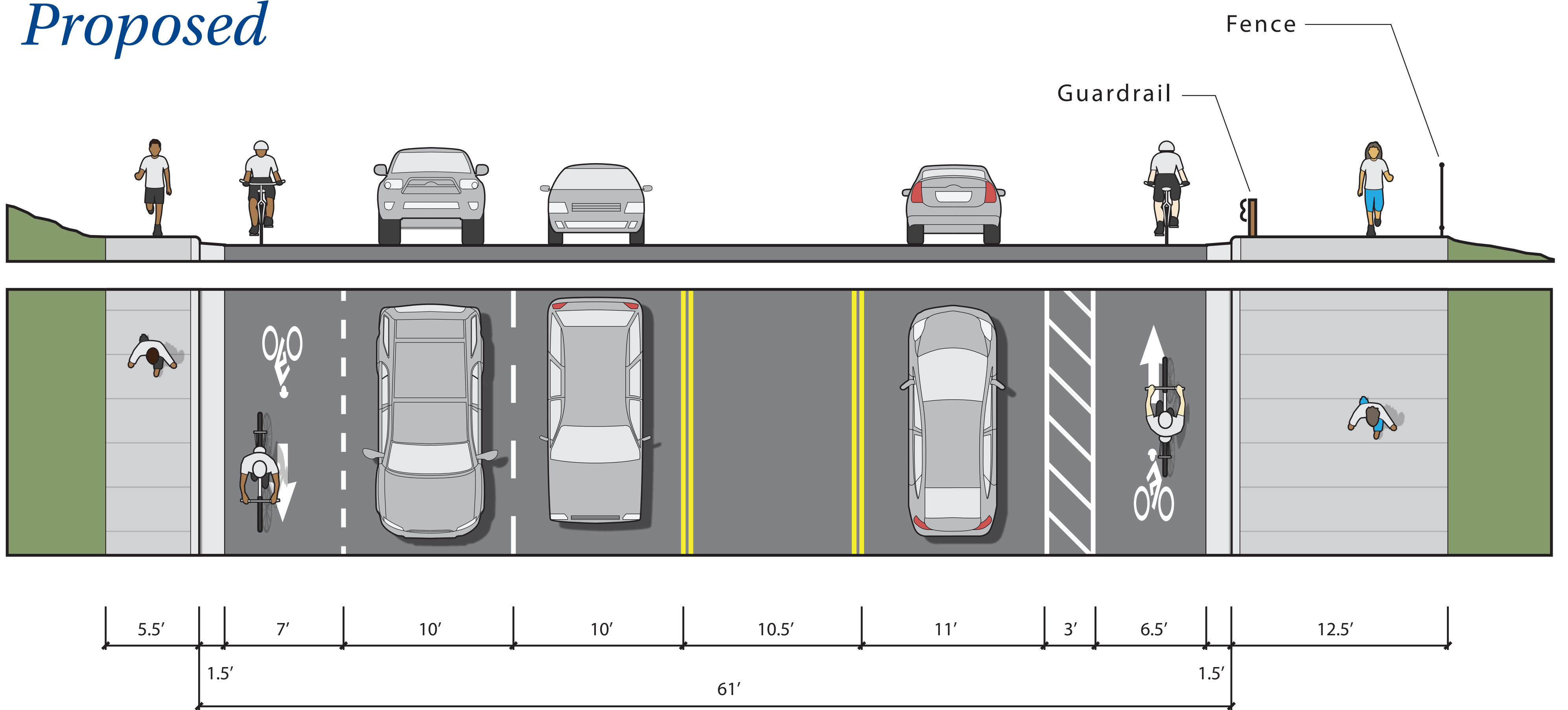
# Cross Sections

*Carlsbad Boulevard - 300 ft South of Tamarack  
(Section A-A)*

## *Existing*



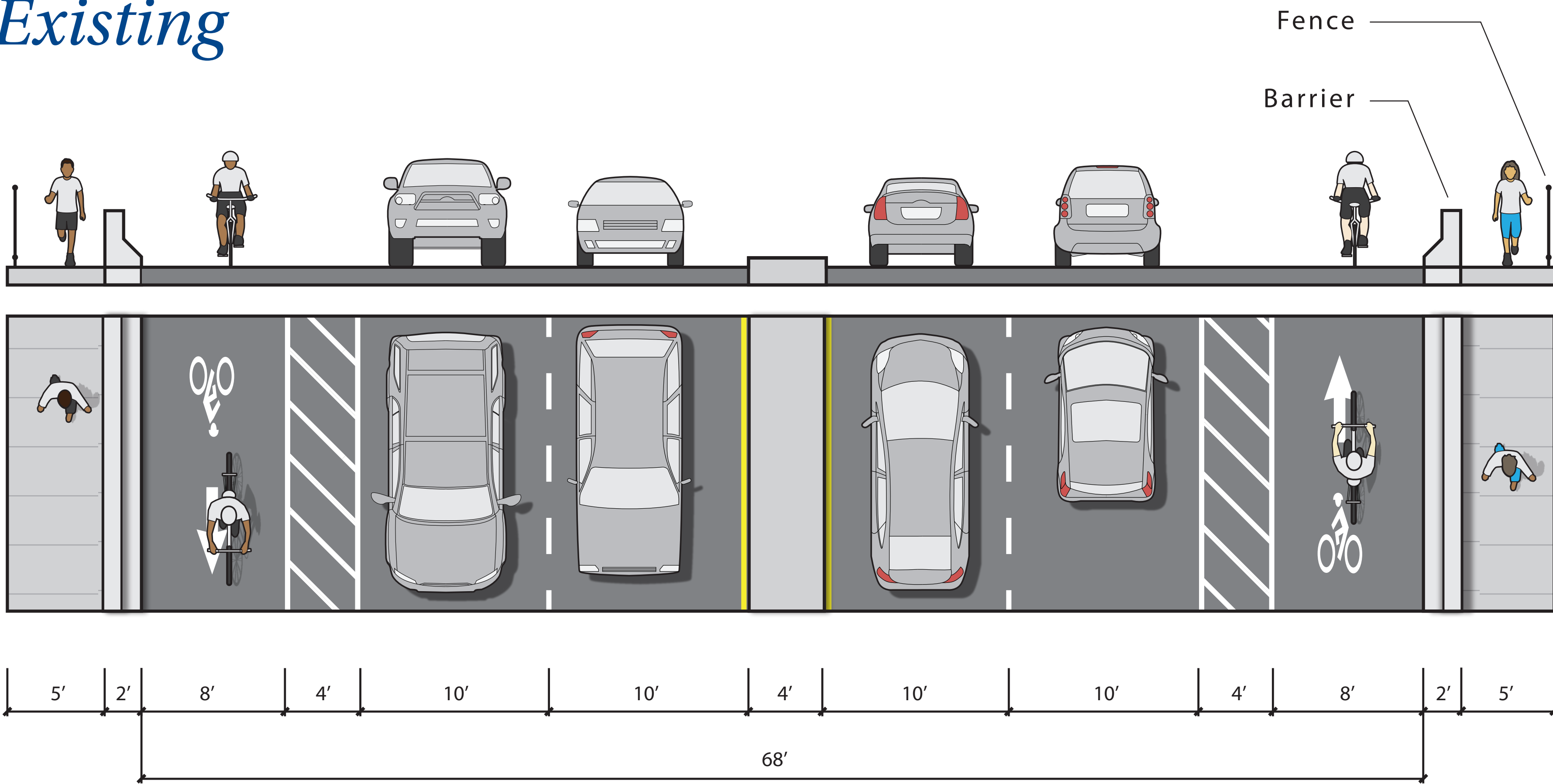
## *Proposed*



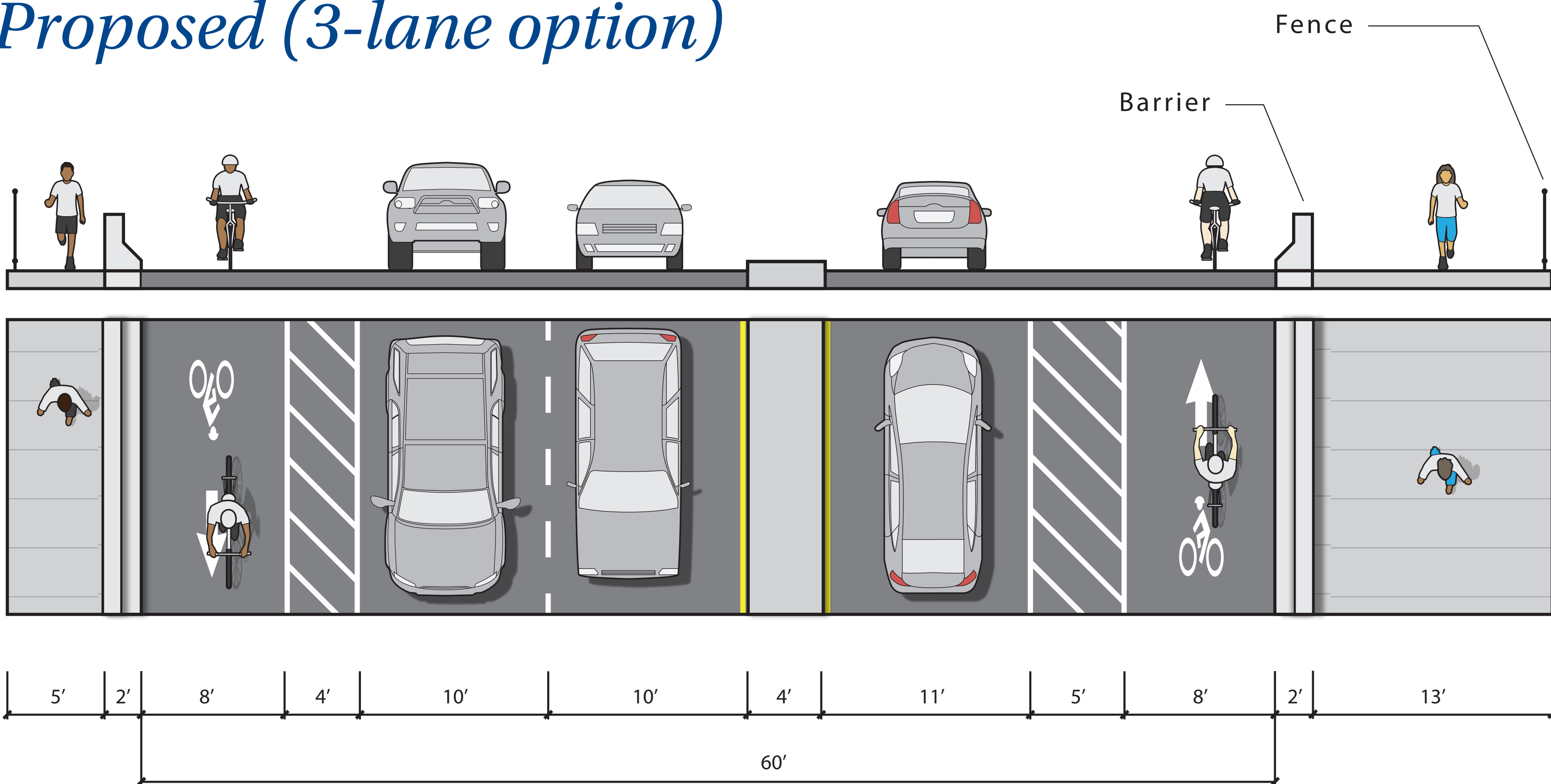
# Cross Sections

*Carlsbad Boulevard - at Bridge  
(Section B-B)*

## *Existing*



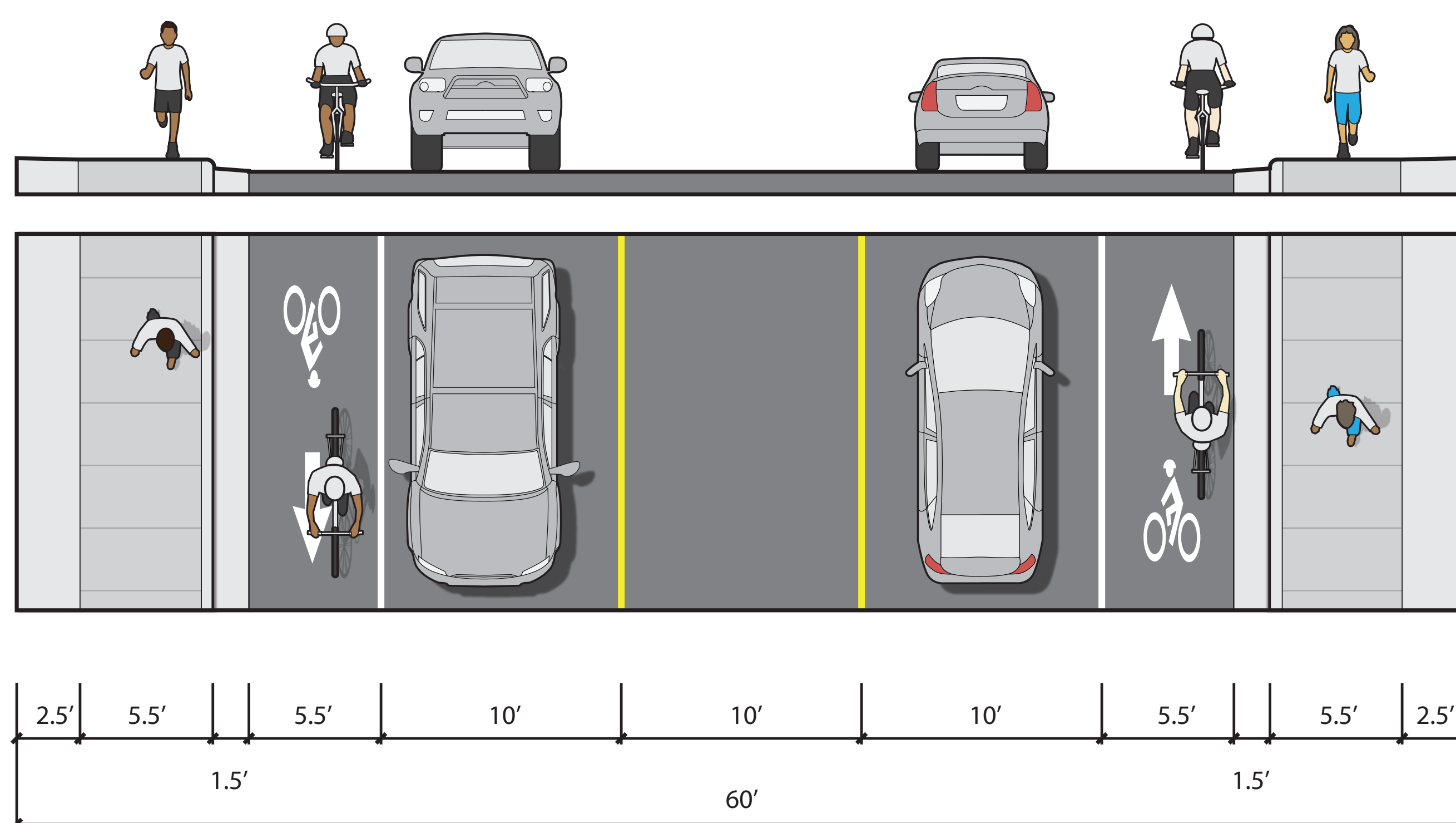
## *Proposed (3-lane option)*



# Cross Sections

*Tamarack Avenue  
(Section C-C)*

*Existing*



*Proposed*

