

People for Ponto

Draft Local Coastal Program Amendment

Dear Mayor Hall, Carlsbad City Council and California Coastal Commission:

I am informed that:

- Carlsbad must consider on Planning Area F at Ponto the need for a public park at Ponto as part of the Draft Local Coastal Program Amendment.
- There is no public park at Ponto even though City Park Standards requires a minimum of 6.5 acres of parkland for Ponto.
- There is a current 6.6 acre park deficit in Coastal Southwest quadrant of Carlsbad, (south of Palomar Airport Road and west of El Camino Real).
- There are no Coastal Parks in all of South Carlsbad. 64,000 South Carlsbad citizens have no Coastal Park.
- Ponto is at the center of a larger 6-mile stretch of coastline in that has no Coastal Parks.
- Ponto has a city documented 30 acre open-space standard deficit that a Coastal Park would help resolve.
- And most importantly, I am informed that the City is currently ignoring these issues and in the Draft Local Coastal Program Amendment is proposing to eliminate the last opportunity to create a much-needed Coastal Park at Ponto.


Accordingly, I am making it known that:

- I want the Draft Local Coastal Program Amendment to provide for a Coastal Park at Ponto
- I want the City to provide a true Citizen-based Park Planning process for Ponto
- I want the City of Carlsbad to budget money in their capital improvement program to purchase Planning Area F and build a park at Ponto to serve residents and visitors alike.
- I want to preserve what little Coastal Open Space Carlsbad has remaining for future generations and our visitor industry.
- I am **not** in favor of future residential development at Ponto, but think this last small amount of vacant Coastal land should be reserved for Coastal Recreation.

I request that my comments be put on record in the official public records for Planning Area F.

Thank you.

Sign:



Print Name:

LEE ANN NOAM

Date:

1-26-2020

City, State:

Lencordia, CA

People for Ponto

Re: Ponto Beach / Parks and Open Space Deficit


Dear Mayor Hall, Carlsbad City Council, and California Coastal Commission:

I am informed that there is a current 6.6 acre park deficit in Coastal Southwest quadrant of Carlsbad, (south of Palomar Airport Road and west of El Camino Real); that there is a 30 acre open-space deficit in Zone 9 (west of I-5 and south of Poinsettia) of the Growth Management Plan; that the City is not requiring developers to first look at non-residential reserve and parks in Planning Area F (the large, undeveloped area west of the railroad tracks, north of Avenida Encinas and south of Cape Rey Hotel); and most importantly, I am informed that the City Council is currently reviewing plans to build a high-density, residential community in Planning Area F, a location perfectly situated to remedy the above deficits.

Accordingly, I am requesting and making my position known that:

- I want the City of Carlsbad to build a park at Ponto to serve residents and visitors alike.
- I believe any and all development west of I-5 should be dependent on developers providing the required and currently missing 30 acres of open-space.
- I do not want high-density, residential development at Ponto.
- I do not consider the proposed Veteran's Park, located 6 miles from Ponto, a suitable alternative to a Coastal Park and open-space for Ponto / west of I-5.
- _____

I thank you for your consideration!

Sign: 

Print Name: Ann Abney

Date: 10/16/18

Address: 205 Rubenstein PL
Cardiff Ca 92007

Email to:

Matt.Hall@carlsbadca.gov; CityCouncil@carlsbadca.gov; gbuhr@coastal.ca.gov;

Erin.Prahler@coastal.ca.gov; info@peopleforponto.com

People for Ponto

Re: Ponto Beach / Parks and Open Space Deficit

Dear Mayor Hall, Carlsbad City Council, and California Coastal Commission:


I am informed that there is a current 6.6 acre park deficit in Coastal Southwest quadrant of Carlsbad, (south of Palomar Airport Road and west of El Camino Real); that there is a 30 acre open-space deficit in Zone 9 (west of I-5 and south of Poinsettia) of the Growth Management Plan; that the City is not requiring developers to first look at non-residential reserve and parks in Planning Area F (the large, undeveloped area west of the railroad tracks, north of Avenida Encinas and south of Cape Rey Hotel); and most importantly, I am informed that the City Council is currently reviewing plans to build a high-density, residential community in Planning Area F, a location perfectly situated to remedy the above deficits.

Accordingly, I am requesting and making my position known that:

- I want the City of Carlsbad to build a park at Ponto to serve residents and visitors alike.
- I believe any and all development west of I-5 should be dependent on developers providing the required and currently missing 30 acres of open-space.
- I do not want high-density, residential development at Ponto.
- I do not consider the proposed Veteran's Park, located 6 miles from Ponto, a suitable alternative to a Coastal Park and open-space for Ponto / west of I-5.
- _____

I thank you for your consideration!

Sign:



Print Name:

Sadie Ackerman

Date:

10/20/18

Address:

131 Diana St Apt 5
Encinitas CA 92024

Email to:

Matt.Hall@carlsbadca.gov; CityCouncil@carlsbadca.gov; gbuhr@coastal.ca.gov;
Erin.Prahler@coastal.ca.gov; info@peopleforponto.com

People for Ponto

Re: Ponto Beach / Parks and Open Space Deficit

Dear Mayor Hall, Carlsbad City Council, and California Coastal Commission:

I am informed that there is a current 6.6 acre park deficit in Coastal Southwest quadrant of Carlsbad, (south of Palomar Airport Road and west of El Camino Real); that there is a 30 acre open-space deficit in Zone 9 (west of I-5 and south of Poinsettia) of the Growth Management Plan; that the City is not requiring developers to first look at non-residential reserve and parks in Planning Area F (the large, undeveloped area west of the railroad tracks, north of Avenida Encinas and south of Cape Rey Hotel); and most importantly, I am informed that the City Council is currently reviewing plans to build a high-density, residential community in Planning Area F, a location perfectly situated to remedy the above deficits.

Accordingly, I am requesting and making my position known that:

- I want the City of Carlsbad to build a park at Ponto to serve residents and visitors alike.
- I believe any and all development west of I-5 should be dependent on developers providing the required and currently missing 30 acres of open-space.
- I do not want high-density, residential development at Ponto.
- I do not consider the proposed Veteran's Park, located 6 miles from Ponto, a suitable alternative to a Coastal Park and open-space for Ponto / west of I-5.
- _____

I thank you for your consideration!

Sign: Delaram Agudani
Print Name: Delaram
Date: 11/17/18
Address: 13553 Anaya dale lane

Email to:
Matt.Hall@carlsbadca.gov; CityCouncil@carlsbadca.gov; gbuhr@coastal.ca.gov;
Erin.Prahler@coastal.ca.gov; info@peopleforponto.com

P...le for P...nto
... ..

Re: Ponto Beach / Parks and Open Space Deficit

Dear Mayor Hall, Carlsbad City Council and California Coastal Commission:

I am informed that there is a current 6.6 acre park deficit in Coastal Southwest quadrant of Carlsbad, (south of Palomar Airport Road and west of El Camino Real); that there is a 30 acre open-space deficit in Zone 9 (west of I-5 and south of Poinsettia) of the Growth Management Plan; that the City is not requiring developers to first look at non-residential reserve and parks in Planning Area F (the large, undeveloped area west of the railroad tracks, north of Avenida Encinas and south of Cape Rey Hotel); and most importantly, I am informed that the City Council is currently reviewing plans to build a high-density, residential community in Planning Area F, a location perfectly situated to remedy the above deficits.

Accordingly, I am requesting and making my position known that:

- I want the City of Carlsbad to build a park at Ponto to serve residents and visitors alike.
- I believe any and all development west of I-5 should be dependent on developers providing the required and currently missing 30 acres of open-space.
- I do not want high-density, residential development at Ponto.
- I do not consider the proposed Veteran's Park, located 6 miles from Ponto, a suitable alternative to a Coastal Park and open-space for Ponto / west of I-5
- _____

Thank you for your consideration!

Sign: _____

Print Name: _____

Date: _____

Address: _____

SILVIA AGUADED

10/20/2018

Ayres 50168 Car Angeles
CA

People for Ponto

Save our Ponto Right

Re: Ponto Beach / Parks and Open Space Deficit


Dear Mayor Hall, Carlsbad City Council, and California Coastal Commission:

I am informed that there is a current 6.6 acre park deficit in Coastal Southwest quadrant of Carlsbad, (south of Palomar Airport Road and west of El Camino Real); that there is a 30 acre open-space deficit in Zone 9 (west of I-5 and south of Poinsettia) of the Growth Management Plan; that the City is not requiring developers to first look at non-residential reserve and parks in Planning Area F (the large, undeveloped area west of the railroad tracks, north of Avenida Encinas and south of Cape Rey Hotel); and most importantly, I am informed that the City Council is currently reviewing plans to build a high-density, residential community in Planning Area F, a location perfectly situated to remedy the above deficits.

Accordingly, I am requesting and making my position known that:

- I want the City of Carlsbad to build a park at Ponto to serve residents and visitors alike.
- I believe any and all development west of I-5 should be dependent on developers providing the required and currently missing 30 acres of open-space.
- I do not want high-density, residential development at Ponto.
- I do not consider the proposed Veteran's Park, located 6 miles from Ponto, a suitable alternative to a Coastal Park and open-space for Ponto / west of I-5.
- _____

I thank you for your consideration!

Sign: 
Print Name: Justine Aguirre
Date: 10/24/18
Address: 15150 Blencoe Rd 78032

Email to:

Matt.Hall@carlsbadca.gov; CityCouncil@carlsbadca.gov; gbuhr@coastal.ca.gov;
Erin.Prahler@coastal.ca.gov; info@peopleforponto.com

People for Ponto

Develop Ponto Right

Re: Ponto Beach / Parks and Open Space Deficit

Dear Mayor Hall, Carlsbad City Council and California Coastal Commission:

I am informed that there is a current 6.6 acre park deficit in Coastal Southwest quadrant of Carlsbad, (south of Palomar Airport Road and west of El Camino Real); that there is a 30 acre open-space deficit in Zone 9 (west of I-5 and south of Poinsettia) of the Growth Management Plan; that the City is not requiring developers to first look at non-residential reserve and parks in Planning Area F (the large, undeveloped area west of the railroad tracks, north of Avenida Encinas and south of Cape Rey Hotel); and most importantly, I am informed that the City Council is currently reviewing plans to build a high-density, residential community in Planning Area F, a location perfectly situated to remedy the above deficits.

Accordingly, I am requesting and making my position known that:

- I want the City of Carlsbad to build a park at Ponto to serve residents and visitors alike.
- I believe any and all development west of I-5 should be dependent on developers providing the required and currently missing 30 acres of open-space.
- I do not want high-density, residential development at Ponto.
- I do not consider the proposed Veteran's Park, located 6 miles from Ponto, a suitable alternative to a Coastal Park and open-space for Ponto / west of I-5

Thank you for your consideration!

Sign: _____

Print Name: _____

Date: _____

Address: _____

Alex Aisley
Alex Aisley
8/18/18
6064 Corte Del Cielo
Carlsbad CA 92024

Re: Ponto Beach / Parks and Open Space Deficit

Dear Mayor Hall, Carlsbad City Council, and California Coastal Commission:

I am informed that there is a current 6.6 acre park deficit in Coastal Southwest quadrant of Carlsbad, (south of Palomar Airport Road and west of El Camino Real); that there is a 30 acre open-space deficit in Zone 9 (west of I-5 and south of Poinsettia) of the Growth Management Plan; that the City is not requiring developers to first look at non-residential reserve and parks in Planning Area F (the large, undeveloped area west of the railroad tracks, north of Avenida Encinas and south of Cape Rey Hotel); and most importantly, I am informed that the City Council is currently reviewing plans to build a high-density, residential community in Planning Area F, a location perfectly situated to remedy the above deficits.

Accordingly, I am requesting and making my position known that:

- I want the City of Carlsbad to build a park at Ponto to serve residents and visitors alike.
- I believe any and all development west of I-5 should be dependent on developers providing the required and currently missing 30 acres of open-space.
- I do not want high-density, residential development at Ponto.
- I do not consider the proposed Veteran's Park, located 6 miles from Ponto, a suitable alternative to a Coastal Park and open-space for Ponto / west of I-5.
- _____


I thank you for your consideration!

Sign: _____

Print Name: _____

Date: _____

Address: _____



Omar Alidker

11-05-18

4702 Leach Lake Way
Ft Irwin CA 92310

Email to:

Matt.Hall@carlsbadca.gov; CityCouncil@carlsbadca.gov; gbuhr@coastal.ca.gov;
Erin.Prahler@coastal.ca.gov; info@peopleforponto.com

People for Ponto

Developer Ponto Right

Re: Ponto Beach / Parks and Open Space Deficit

Dear Mayor Hall, Carlsbad City Council, and California Coastal Commission:

I am informed that there is a current 6.6 acre park deficit in Coastal Southwest quadrant of Carlsbad, (south of Palomar Airport Road and west of El Camino Real); that there is a 30 acre open-space deficit in Zone 9 (west of I-5 and south of Poinsettia) of the Growth Management Plan; that the City is not requiring developers to first look at non-residential reserve and parks in Planning Area F (the large, undeveloped area west of the railroad tracks, north of Avenida Encinas and south of Cape Rey Hotel); and most importantly, I am informed that the City Council is currently reviewing plans to build a high-density, residential community in Planning Area F, a location perfectly situated to remedy the above deficits.

Accordingly, I am requesting and making my position known that:

- I want the City of Carlsbad to build a park at Ponto to serve residents and visitors alike.
- I believe any and all development west of I-5 should be dependent on developers providing the required and currently missing 30 acres of open-space.
- I do not want high-density, residential development at Ponto.
- I do not consider the proposed Veteran's Park, located 6 miles from Ponto, a suitable alternative to a Coastal Park and open-space for Ponto / west of I-5.
- _____

I thank you for your consideration!

Sign: _____

Print Name: _____

Date: _____

Address: _____

Alomar
Sequoyia Alomar
10/25/18
Texas

Email to:

Matt.Hall@carlsbadca.gov; CityCouncil@carlsbadca.gov; gbuhr@coastal.ca.gov;
Erin.Prahler@coastal.ca.gov; info@peopleforponto.com

People for Ponto

Re: Ponto Beach / Parks and Open Space Deficit

Dear Mayor Hall, Carlsbad City Council, and California Coastal Commission:

I am informed that there is a current 6.6 acre park deficit in Coastal Southwest quadrant of Carlsbad, (south of Palomar Airport Road and west of El Camino Real); that there is a 30 acre open-space deficit in Zone 9 (west of I-5 and south of Poinsettia) of the Growth Management Plan; that the City is not requiring developers to first look at non-residential reserve and parks in Planning Area F (the large, undeveloped area west of the railroad tracks, north of Avenida Encinas and south of Cape Rey Hotel); and most importantly, I am informed that the City Council is currently reviewing plans to build a high-density, residential community in Planning Area F, a location perfectly situated to remedy the above deficits.

Accordingly, I am requesting and making my position known that:

- I want the City of Carlsbad to build a park at Ponto to serve residents and visitors alike.
- I believe any and all development west of I-5 should be dependent on developers providing the required and currently missing 30 acres of open-space.
- I do not want high-density, residential development at Ponto.
- I do not consider the proposed Veteran's Park, located 6 miles from Ponto, a suitable alternative to a Coastal Park and open-space for Ponto / west of I-5.

I thank you for your consideration!

Sign: *Diana Lynn Alvarez*

Print Name: Diana Lynn Alvarez

Date: 10-10-18

Address: 7323 Sinnacle Drive
Carlsbad 92011

Email to:

Matt.Hall@carlsbadca.gov; CityCouncil@carlsbadca.gov; gbuhr@coastal.ca.gov;
info@peopleforponto.com

Re: Ponto Beach / Parks and Open Space Deficit


Dear Mayor Hall, Carlsbad City Council, and California Coastal Commission:

I am informed that there is a current 6.6 acre park deficit in Coastal Southwest quadrant of Carlsbad, (south of Palomar Airport Road and west of El Camino Real); that there is a 30 acre open-space deficit in Zone 9 (west of I-5 and south of Poinsettia) of the Growth Management Plan; that the City is not requiring developers to first look at non-residential reserve and parks in Planning Area F (the large, undeveloped area west of the railroad tracks, north of Avenida Encinas and south of Cape Rey Hotel); and most importantly, I am informed that the City Council is currently reviewing plans to build a high-density, residential community in Planning Area F, a location perfectly situated to remedy the above deficits.

Accordingly, I am requesting and making my position known that:

- I want the City of Carlsbad to build a park at Ponto to serve residents and visitors alike.
- I believe any and all development west of I-5 should be dependent on developers providing the required and currently missing 30 acres of open-space.
- I do not want high-density, residential development at Ponto.
- I do not consider the proposed Veteran's Park, located 6 miles from Ponto, a suitable alternative to a Coastal Park and open-space for Ponto / west of I-5.
- _____

I thank you for your consideration!

Sign: 
Print Name: James M. Alvers
Date: Oct 16, 2018
Address: _____

Email to:
Matt.Hall@carlsbadca.gov; CityCouncil@carlsbadca.gov; gbuhr@coastal.ca.gov;
Erin.Prahler@coastal.ca.gov; info@peopleforponto.com

People for Ponto

Develop Ponto Right

Re: Ponto Beach / Parks and Open Space Deficit

Dear Mayor Hall, Carlsbad City Council and California Coastal Commission:

I am informed that there is a current 6.6 acre park deficit in Coastal Southwest quadrant of Carlsbad, (south of Palomar Airport Road and west of El Camino Real); that there is a 30 acre open-space deficit in Zone 9 (west of I-5 and south of Poinsettia) of the Growth Management Plan; that the City is not requiring developers to first look at non-residential reserve and parks in Planning Area F (the large, undeveloped area west of the railroad tracks, north of Avenida Encinas and south of Cape Rey Hotel); and most importantly, I am informed that the City Council is currently reviewing plans to build a high-density, residential community in Planning Area F, a location perfectly situated to remedy the above deficits.

Accordingly, I am requesting and making my position known that:

- I want the City of Carlsbad to build a park at Ponto to serve residents and visitors alike.
- I believe any and all development west of I-5 should be dependent on developers providing the required and currently missing 30 acres of open-space.
- I do not want high-density, residential development at Ponto.
- I do not consider the proposed Veteran's Park, located 6 miles from Ponto, a suitable alternative to a Coastal Park and open-space for Ponto / west of I-5
- Provide the Ponto Community with the Park they deserve - no high density developments.

Thank you for your consideration!

Sign: *PJA*

Print Name: Patricia Amador

Date: 10/4/18

Address: 3256 Linden St. # A
Carlsbad, Ca 92008
858-205-8557

People for Ponto

People for Ponto Right

Re: Ponto Beach / Parks and Open Space Deficit

Dear Mayor Hall, Carlsbad City Council, and California Coastal Commission:

I am informed that there is a current 6.6 acre park deficit in Coastal Southwest quadrant of Carlsbad, (south of Palomar Airport Road and west of El Camino Real); that there is a 30 acre open-space deficit in Zone 9 (west of I-5 and south of Poinsettia) of the Growth Management Plan; that the City is not requiring developers to first look at non-residential reserve and parks in Planning Area F (the large, undeveloped area west of the railroad tracks, north of Avenida Encinas and south of Cape Rey Hotel); and most importantly, I am informed that the City Council is currently reviewing plans to build a high-density, residential community in Planning Area F, a location perfectly situated to remedy the above deficits.

Accordingly, I am requesting and making my position known that:

- I want the City of Carlsbad to build a park at Ponto to serve residents and visitors alike.
- I believe any and all development west of I-5 should be dependent on developers providing the required and currently missing 30 acres of open-space.
- I do not want high-density, residential development at Ponto.
- I do not consider the proposed Veteran's Park, located 6 miles from Ponto, a suitable alternative to a Coastal Park and open-space for Ponto / west of I-5.

I thank you for your consideration!

Sign: 

Print Name: ART AMARAL

Date: 10/20/18

Address: 4321 McLeod Ave
SD, CA 92075

Email to:

Matt.Hall@carlsbadca.gov; CityCouncil@carlsbadca.gov; gbuhr@coastal.ca.gov;
Erin.Prahler@coastal.ca.gov; info@peopleforponto.com

People for Ponto

Develop Ponto Right

Re: Ponto Beach / Parks and Open Space Deficit

Dear Mayor Hall, Carlsbad City Council and California Coastal Commission:

I am informed that there is a current 6.6 acre park deficit in Coastal Southwest quadrant of Carlsbad, (south of Palomar Airport Road and west of El Camino Real); that there is a 30 acre open-space deficit in Zone 9 (west of I-5 and south of Poinsettia) of the Growth Management Plan; that the City is not requiring developers to first look at non-residential reserve and parks in Planning Area F (the large, undeveloped area west of the railroad tracks, north of Avenida Encinas and south of Cape Rey Hotel); and most importantly, I am informed that the City Council is currently reviewing plans to build a high-density, residential community in Planning Area F, a location perfectly situated to remedy the above deficits.

Accordingly, I am requesting and making my position known that:

- I want the City of Carlsbad to build a park at Ponto to serve residents and visitors alike.
- I believe any and all development west of I-5 should be dependent on developers providing the required and currently missing 30 acres of open-space.
- I do not want high-density, residential development at Ponto.
- I do not consider the proposed Veteran's Park, located 6 miles from Ponto, a suitable alternative to a Coastal Park and open-space for Ponto / west of I-5

MR HALL, I HAVE GROWN UP IN THE VISTA - CARLSBAD - OCEANSIDE (TRI-CITY) AREA. I'VE WITNESSED PLENTY OF "SMART DEVELOPMENT" PROJECTS OVER THE LAST 50 YEARS. I FIND YOUR MISMANAGEMENT APPALLING.

Thank you for your consideration!

Sign: 

Print Name: JEFF ANDREWS

Date: 10-4-18

Address: 7074 LEEWARD ST.
CARLSBAD CA 92011

People for Ponto

Develop Ponto Right

Re: Ponto Beach / Parks and Open Space Deficit

Dear Mayor Hall, Carlsbad City Council and California Coastal Commission:

I am informed that there is a current 6.6 acre park deficit in Coastal Southwest quadrant of Carlsbad, (south of Palomar Airport Road and west of El Camino Real); that there is a 30 acre open-space deficit in Zone 9 (west of I-5 and south of Poinsettia) of the Growth Management Plan; that the City is not requiring developers to first look at non-residential reserve and parks in Planning Area F (the large, undeveloped area west of the railroad tracks, north of Avenida Encinas and south of Cape Rey Hotel); and most importantly, I am informed that the City Council is currently reviewing plans to build a high-density, residential community in Planning Area F, a location perfectly situated to remedy the above deficits.

Accordingly, I am requesting and making my position known that:

- I want the City of Carlsbad to build a park at Ponto to serve residents and visitors alike.
- I believe any and all development west of I-5 should be dependent on developers providing the required and currently missing 30 acres of open-space.
- I do not want high-density, residential development at Ponto.
- I do not consider the proposed Veteran's Park, located 6 miles from Ponto, a suitable alternative to a Coastal Park and open-space for Ponto / west of I-5
- _____


Thank you for your consideration!

Sign: _____

Print Name: _____

Date: _____

Address: _____


ARVATA ARPHESTY H
4 Oct 2018
7535 Magellan St.
Carlsbad CA 92011

People for Ponto

Develop Ponto Right

Re: Ponto Beach / Parks and Open Space Deficit

Dear Mayor Hall, Carlsbad City Council and California Coastal Commission:

I am informed that there is a current 6.6 acre park deficit in Coastal Southwest quadrant of Carlsbad, (south of Palomar Airport Road and west of El Camino Real); that there is a 30 acre open-space deficit in Zone 9 (west of I-5 and south of Poinsettia) of the Growth Management Plan; that the City is not requiring developers to first look at non-residential reserve and parks in Planning Area F (the large, undeveloped area west of the railroad tracks, north of Avenida Encinas and south of Cape Rey Hotel); and most importantly, I am informed that the City Council is currently reviewing plans to build a high-density, residential community in Planning Area F, a location perfectly situated to remedy the above deficits.

Accordingly, I am requesting and making my position known that:

I want the City of Carlsbad to build a park at Ponto to serve residents and visitors alike.

I believe any and all development west of I-5 should be dependent on developers providing the required and currently missing 30 acres of open-space.

I do not want high-density, residential development at Ponto.

I do not consider the proposed Veteran's Park, located 6 miles from Ponto, a suitable alternative to a Coastal Park and open-space for Ponto / west of I-5

Thank you for your consideration!

Sign: *Joa Applegate*

Print Name: JOJA APPLEGATE

Date: 10/17/2018

Address: 516 New Point Ave

Carlsbad CA 92011

People for Ponto

Re: Ponto Beach / Parks and Open Space Deficit

Dear Mayor Hall, Carlsbad City Council and California Coastal Commission:

I am informed that there is a current 6.6 acre park deficit in Coastal Southwest quadrant of Carlsbad, (south of Palomar Airport Road and west of El Camino Real); that there is a 30 acre open-space deficit in Zone 9 (west of I-5 and south of Poinsettia) of the Growth Management Plan; that the City is not requiring developers to first look at non-residential reserve and parks in Planning Area F (the large, undeveloped area west of the railroad tracks, north of Avenida Encinas and south of Cape Rey Hotel); and most importantly, I am informed that the City Council is currently reviewing plans to build a high-density, residential community in Planning Area F, a location perfectly situated to remedy the above deficits.

Accordingly, I am requesting and making my position known that:

- I want the City of Carlsbad to build a park at Ponto to serve residents and visitors alike.
- I believe any and all development west of I-5 should be dependent on developers providing the required and currently missing 30 acres of open-space.
- I do not want high-density, residential development at Ponto.
- I do not consider the proposed Veteran's Park, located 6 miles from Ponto, a suitable alternative to a Coastal Park and open-space for Ponto / west of I-5
- _____

Thank you for your consideration!

Sign: _____

Print Name: _____

Date: _____

Address: _____

Francesco N. Arcangelo

Francesco N. Arcangelo

10/20/18

518 Knot Lane, Carlsbad, CA
92011

People for Ponto

Develop Ponto Right

Re: Ponto Beach / Parks and Open Space Deficit

Dear Mayor Hall, Carlsbad City Council, and California Coastal Commission:

I am informed that there is a current 6.6 acre park deficit in Coastal Southwest quadrant of Carlsbad, (south of Palomar Airport Road and west of El Camino Real); that there is a 30 acre open-space deficit in Zone 9 (west of I-5 and south of Poinsettia) of the Growth Management Plan; that the City is not requiring developers to first look at non-residential reserve and parks in Planning Area F (the large, undeveloped area west of the railroad tracks, north of Avenida Encinas and south of Cape Rey Hotel); and most importantly, I am informed that the City Council is currently reviewing plans to build a high-density, residential community in Planning Area F, a location perfectly situated to remedy the above deficits.

Accordingly, I am requesting and making my position known that:

- I want the City of Carlsbad to build a park at Ponto to serve residents and visitors alike.
- I believe any and all development west of I-5 should be dependent on developers providing the required and currently missing 30 acres of open-space.
- I do not want high-density, residential development at Ponto.
- I do not consider the proposed Veteran's Park, located 6 miles from Ponto, a suitable alternative to a Coastal Park and open-space for Ponto / west of I-5.

No more development / redevelopment

I thank you for your consideration!

Sign:

Connie Archuleta

Print Name:

Connie Archuleta

Date:

11/4/2018

Address:

4007 ~~Chaparral~~ ^{Laguna Canyon Circle}
Carlsbad, CA 92008

Email to:

Matt.Hall@carlsbadca.gov; CityCouncil@carlsbadca.gov; gbuhr@coastal.ca.gov;
Erin.Prahler@coastal.ca.gov; info@peopleforponto.com

People for Ponto

Re: Ponto Beach / Parks and Open Space Deficit

Dear Mayor Hall, Carlsbad City Council, and California Coastal Commission:

I am informed that there is a current 6.6 acre park deficit in Coastal Southwest quadrant of Carlsbad, (south of Palomar Airport Road and west of El Camino Real); that there is a 30 acre open-space deficit in Zone 9 (west of I-5 and south of Poinsettia) of the Growth Management Plan; that the City is not requiring developers to first look at non-residential reserve and parks in Planning Area F (the large, undeveloped area west of the railroad tracks, north of Avenida Encinas and south of Cape Rey Hotel); and most importantly, I am informed that the City Council is currently reviewing plans to build a high-density, residential community in Planning Area F, a location perfectly situated to remedy the above deficits.

Accordingly, I am requesting and making my position known that:

- I want the City of Carlsbad to build a park at Ponto to serve residents and visitors alike.
- I believe any and all development west of I-5 should be dependent on developers providing the required and currently missing 30 acres of open-space.
- I do not want high-density, residential development at Ponto.
- I do not consider the proposed Veteran's Park, located 6 miles from Ponto, a suitable alternative to a Coastal Park and open-space for Ponto / west of I-5.
- _____

I thank you for your consideration!

Sign: _____

Print Name: _____

Date: _____

Address: _____



Nick Arcante

10/20/2018

1359 Orpheus Ave 92024

Email to:

Matt.Hall@carlsbadca.gov; CityCouncil@carlsbadca.gov; gbuhr@coastal.ca.gov;
Erin.Praher@coastal.ca.gov; info@peopleforponto.com

Dear Mayor Hall, Carlsbad City Council and California Coastal Commission:

I am informed that:

- Carlsbad must consider on Planning Area F at Ponto the need for a public park at Ponto as part of the Draft Local Coastal Program Amendment.
- There is no public park at Ponto even though City Park Standards requires a minimum of 6.5 acres of parkland for Ponto.
- There is a current 6.6 acre park deficit in Coastal Southwest quadrant of Carlsbad, (south of Palomar Airport Road and west of El Camino Real).
- There are no Coastal Parks in all of South Carlsbad. 64,000 South Carlsbad citizens have no Coastal Park.
- Ponto is at the center of a larger 6-mile stretch of coastline in that has no Coastal Parks.
- Ponto has a city documented 30 acre open-space standard deficit that a Coastal Park would help resolve.
- And most importantly, I am informed that the City is currently ignoring these issues and in the Draft Local Coastal Program Amendment is proposing to eliminate the last opportunity to create a much-needed Coastal Park at Ponto.

Accordingly, I am making it known that:

- I want the Draft Local Coastal Program Amendment to provide for a Coastal Park at Ponto
- I want the City to provide a true Citizen-based Park Planning process for Ponto
- I want the City of Carlsbad to budget money in their capital improvement program to purchase Planning Area F and build a park at Ponto to serve residents and visitors alike.
- I want to preserve what little Coastal Open Space Carlsbad has remaining for future generations and our visitor industry.
- I am **not** in favor of future residential development at Ponto, but think this last small amount of vacant Coastal land should be reserved for Coastal Recreation.

I request that my comments be put on record in the official public records for Planning Area F.

Thank you.

Sign:

Amy Armenti

Print Name:

Amy Armenti

Date:

1/29/20

City, State:

Poway, CA

People for Ponto

People for Ponto P.O. Box 1111

Re: Ponto Beach / Parks and Open Space Deficit

Dear Mayor Hall, Carlsbad City Council and California Coastal Commission:

I am informed that there is a current 6.6 acre park deficit in Coastal Southwest quadrant of Carlsbad, (south of Palomar Airport Road and west of El Camino Real); that there is a 30 acre open-space deficit in Zone 9 (west of I-5 and south of Poinsettia) of the Growth Management Plan; that the City is not requiring developers to first look at non-residential reserve and parks in Planning Area F (the large, undeveloped area west of the railroad tracks, north of Avenida Encinas and south of Cape Rey Hotel); and most importantly, I am informed that the City Council is currently reviewing plans to build a high-density, residential community in Planning Area F, a location perfectly situated to remedy the above deficits.

Accordingly, I am requesting and making my position known that:

- I want the City of Carlsbad to build a park at Ponto to serve residents and visitors alike.
- I believe any and all development west of I-5 should be dependent on developers providing the required and currently missing 30 acres of open-space.
- I do not want high-density, residential development at Ponto.
- I do not consider the proposed Veteran's Park, located 6 miles from Ponto, a suitable alternative to a Coastal Park and open-space for Ponto / west of I-5
- _____


Thank you for your consideration!

Sign: _____

Print Name: _____

Date: _____

Address: _____



Chris Armes

10/2/18

520 Windsack way
Carlsbad, CA 92011

People for Ponto

Develop Ponto Right

Re: Ponto Beach / Parks and Open Space Deficit

Dear Mayor Hall, Carlsbad City Council and California Coastal Commission:

I am informed that there is a current 6.6 acre park deficit in Coastal Southwest quadrant of Carlsbad, (south of Palomar Airport Road and west of El Camino Real); that there is a 30 acre open-space deficit in Zone 9 (west of I-5 and south of Poinsettia) of the Growth Management Plan; that the City is not requiring developers to first look at non-residential reserve and parks in Planning Area F (the large, undeveloped area west of the railroad tracks, north of Avenida Encinas and south of Cape Rey Hotel); and most importantly, I am informed that the City Council is currently reviewing plans to build a high-density, residential community in Planning Area F, a location perfectly situated to remedy the above deficits.

Accordingly, I am requesting and making my position known that:

- I want the City of Carlsbad to build a park at Ponto to serve residents and visitors alike.
- I believe any and all development west of I-5 should be dependent on developers providing the required and currently missing 30 acres of open-space.
- I do not want high-density, residential development at Ponto.
- I do not consider the proposed Veteran's Park, located 6 miles from Ponto, a suitable alternative to a Coastal Park and open-space for Ponto / west of I-5
- _____


Thank you for your consideration!

Sign: _____

Print Name: _____

Date: _____

Address: _____


Michael Armstrong
10-4-18
7126 Leeward St
Carlsbad CA
92011

Re: Land Opportunity to Correct the Parks and Open Space Deficit at Ponto

Dear Mayor Hall, Carlsbad City Council, and California Coastal Commission:

I am informed that:

- 1) There is a current 6.6-acre park deficit in the Coastal Southwest quadrant of Carlsbad (south of Palomar Airport Road and west of El Camino Real), and that there are no Coastal Parks in all South Carlsbad and for a 4-6-mile section of San Diego County's coastline.
- 2) There is a 30-acre open-space deficit in Zone 9 (Ponto area - west of I-5 and south of Poinsettia).
- 3) The State and City of Carlsbad's Local Coastal Program (LCP) require that Planning Area F at Ponto (the 11-acre undeveloped area west of the railroad tracks, north of Avenida Encinas and south of Cape Rey Hotel) be considered as a public park for the benefit of Carlsbad residents and visitors.
- 4) And most importantly, I am informed that the 11-acre Planning Area F is NOW available for purchase.

Accordingly, I am making it known that:

- I want the City of Carlsbad to budget money in their capital improvement program to purchase Planning Area F and build a park at Ponto to serve residents and visitors alike.
- I want to preserve what little Coastal Open Space Carlsbad has remaining for future generations and our visitor industry.
- I am not in favor of future residential development at Ponto.
- _____

I request that my comments be put on record in the official public records for Planning Area F.


Thank you.

Sign: _____

Print Name: _____

Date: _____

Address: _____


Blake Arnold
10-26-19
1440 Via Venezia

Email to: Matt.Hall@carlsbadca.gov; CityCouncil@carlsbadca.gov; Scott.Chadwick@carlsbadca.gov; Kyle.Lancaster@carlsbadca.gov; lisa.urbach@parks.ca.gov; Kathleen@carlsbad.org; mike.pacheco@carlsbadca.gov; gbuhr@coastal.ca.gov; cort.hitchens@coastal.ca.gov; Erin.Prahler@coastal.ca.gov; Info@peopleforponto.com

People for Ponto

Develop Ponto Right

Re: Ponto Beach / Parks and Open Space Deficit

Dear Mayor Hall, Carlsbad City Council, and California Coastal Commission:

I am informed that there is a current 6.6 acre park deficit in Coastal Southwest quadrant of Carlsbad, (south of Palomar Airport Road and west of El Camino Real); that there is a 30 acre open-space deficit in Zone 9 (west of I-5 and south of Poinsettia) of the Growth Management Plan; that the City is not requiring developers to first look at non-residential reserve and parks in Planning Area F (the large, undeveloped area west of the railroad tracks, north of Avenida Encinas and south of Cape Rey Hotel); and most importantly, I am informed that the City Council is currently reviewing plans to build a high-density, residential community in Planning Area F, a location perfectly situated to remedy the above deficits.

Accordingly, I am requesting and making my position known that:

- I want the City of Carlsbad to build a park at Ponto to serve residents and visitors alike.
- I believe any and all development west of I-5 should be dependent on developers providing the required and currently missing 30 acres of open-space.
- I do not want high-density, residential development at Ponto.
- I do not consider the proposed Veteran's Park, located 6 miles from Ponto, a suitable alternative to a Coastal Park and open-space for Ponto / west of I-5.

I thank you for your consideration!

Sign: 

Print Name: Lisa T Arnold

Date: 10-25-18

Address: 6210 Avenida Cresta
La Jolla 92037

Email to:

Matt.Hall@carlsbadca.gov; CityCouncil@carlsbadca.gov; gbuhr@coastal.ca.gov;

Erin.Prahler@coastal.ca.gov; info@peopleforponto.com

Re: Ponto Beach / Parks and Open Space Deficit

Dear Mayor Hall, Carlsbad City Council, and California Coastal Commission:

I am informed that there is a current 6.6 acre park deficit in Coastal Southwest quadrant of Carlsbad, (south of Palomar Airport Road and west of El Camino Real); that there is a 30 acre open-space deficit in Zone 9 (west of I-5 and south of Poinsettia) of the Growth Management Plan; that the City is not requiring developers to first look at non-residential reserve and parks in Planning Area F (the large, undeveloped area west of the railroad tracks, north of Avenida Encinas and south of Cape Rey Hotel); and most importantly, I am informed that the City Council is currently reviewing plans to build a high-density, residential community in Planning Area F, a location perfectly situated to remedy the above deficits.

Accordingly, I am requesting and making my position known that:

- I want the City of Carlsbad to build a park at Ponto to serve residents and visitors alike.
- I believe any and all development west of I-5 should be dependent on developers providing the required and currently missing 30 acres of open-space.
- I do not want high-density, residential development at Ponto.
- I do not consider the proposed Veteran's Park, located 6 miles from Ponto, a suitable alternative to a Coastal Park and open-space for Ponto / west of I-5.
- _____

I thank you for your consideration!

Sign: Valerie Arnold
 Print Name: Valerie Arnold
 Date: 10/16/18
 Address: 315 W. Filmore Ave
Mabel, MN 55954

Email to:
 Matt.Hall@carlsbadca.gov; CityCouncil@carlsbadca.gov; gbuhr@coastal.ca.gov;
 Erin.Prahler@coastal.ca.gov; info@peopleforponto.com

People for Ponto

Re: Land Opportunity to Correct the Parks and Open Space Deficit at Ponto

Dear Mayor Hall, Carlsbad City Council, and California Coastal Commission:

I am informed that:

- 1) There is a current 6.6-acre park deficit in the Coastal Southwest quadrant of Carlsbad (south of Palomar Airport Road and west of El Camino Real), and that there are no Coastal Parks in all South Carlsbad and for a 4-6-mile section of San Diego County's coastline.
- 2) There is a 30-acre open-space deficit in Zone 9 (Ponto area - west of I-5 and south of Poinsettia).
- 3) The State and City of Carlsbad's Local Coastal Program (LCP) require that Planning Area F at Ponto (the 11-acre undeveloped area west of the railroad tracks, north of Avenida Encinas and south of Cape Rey Hotel) be considered as a public park for the benefit of Carlsbad residents and visitors.
- 4) And most importantly, I am informed that the 11-acre Planning Area F is NOW available for purchase.

Accordingly, I am making it known that:

- I want the City of Carlsbad to budget money in their capital improvement program to purchase Planning Area F and build a park at Ponto to serve residents and visitors alike.
- I want to preserve what little Coastal Open Space Carlsbad has remaining for future generations and our visitor industry.
- I am not in favor of future residential development at Ponto.
- _____

I request that my comments be put on record in the official public records for Planning Area F.

Thank you.

Sign:

Alba Arcoleta

Print Name:

Alba Arcoleta

Date:

10/26/19

Address:

6392 Clyde Ave

Email to: Matt.Hall@carlsbadca.gov; CityCouncil@carlsbadca.gov; Scott.Chadwick@carlsbadca.gov; Kyle.Lancaster@carlsbadca.gov; lisa.urbach@parks.ca.gov; Kathleen@carlsbad.org; mike.pacheco@carlsbadca.gov; gbuhr@coastal.ca.gov; cort.hitchens@coastal.ca.gov; Erln.Prahler@coastal.ca.gov; Don.Neu@carlsbadca.gov; Gary.Barberio@carlsbadca.gov; info@peopleforponto.com

Dear Mayor Hall, Carlsbad City Council and California Coastal Commission:

I am informed that:

- Carlsbad must consider on Planning Area F at Ponto the need for a public park at Ponto as part of the Draft Local Coastal Program Amendment.
- There is no public park at Ponto even though City Park Standards requires a minimum of 6.5 acres of parkland for Ponto.
- There is a current 6.6 acre park deficit in Coastal Southwest quadrant of Carlsbad, (south of Palomar Airport Road and west of El Camino Real).
- There are no Coastal Parks in all of South Carlsbad. 64,000 South Carlsbad citizens have no Coastal Park.
- Ponto is at the center of a larger 6-mile stretch of coastline in that has no Coastal Parks.
- Ponto has a city documented 30 acre open-space standard deficit that a Coastal Park would help resolve.
- And most importantly, I am informed that the City is currently ignoring these issues and in the Draft Local Coastal Program Amendment is proposing to eliminate the last opportunity to create a much-needed Coastal Park at Ponto.

Accordingly, I am making it known that:

- I want the Draft Local Coastal Program Amendment to provide for a Coastal Park at Ponto
- I want the City to provide a true Citizen-based Park Planning process for Ponto
- I want the City of Carlsbad to budget money in their capital improvement program to purchase Planning Area F and build a park at Ponto to serve residents and visitors alike.
- I want to preserve what little Coastal Open Space Carlsbad has remaining for future generations and our visitor industry.
- I am not in favor of future residential development at Ponto, but think this last small amount of vacant Coastal land should be reserved for Coastal Recreation.

I request that my comments be put on record in the official public records for Planning Area F.

Thank you.

Sign:



Print Name:

Megan Arthur

Date:

1/20/20

City, State:

Carlsbad, CA

Matt.Hall@carlsbadca.gov; CityCouncil@carlsbadca.gov; Scott.Chadwick@carlsbadca.gov; Kyle.Lancaster@carlsbadca.gov; lisa.urbach@parks.ca.gov; Kathleen@carlsbad.org; mike.pacheco@carlsbadca.gov; gbuhr@coastal.ca.gov; cort.hitchens@coastal.ca.gov; Erin.Prahler@coastal.ca.gov; Don.Neu@carlsbadca.gov; Gary.Barbano@carlsbadca.gov; info@peopleforponto.com

People for Ponto

Re: Ponto Beach / Parks and Open Space Deficit

Dear Mayor Hall, Carlsbad City Council, and California Coastal Commission:

I am informed that there is a current 6.6 acre park deficit in Coastal Southwest quadrant of Carlsbad, (south of Palomar Airport Road and west of El Camino Real); that there is a 30 acre open-space deficit in Zone 9 (west of I-5 and south of Poinsettia) of the Growth Management Plan; that the City is not requiring developers to first look at non-residential reserve and parks in Planning Area F (the large, undeveloped area west of the railroad tracks, north of Avenida Encinas and south of Cape Rey Hotel); and most importantly, I am informed that the City Council is currently reviewing plans to build a high-density, residential community in Planning Area F, a location perfectly situated to remedy the above deficits.

Accordingly, I am requesting and making my position known that:

- I want the City of Carlsbad to build a park at Ponto to serve residents and visitors alike.
- I believe any and all development west of I-5 should be dependent on developers providing the required and currently missing 30 acres of open-space.
- I do not want high-density, residential development at Ponto.
- I do not consider the proposed Veteran's Park, located 6 miles from Ponto, a suitable alternative to a Coastal Park and open-space for Ponto / west of I-5.
-

I thank you for your consideration!

Sign: Elisa Ashmore

Print Name: Elisa Ashmore

Date: Nov 4 2018

Address: 722 Lonsdale Lane
Vista 92084

Email to:

Matt.Hall@carlsbadca.gov; CityCouncil@carlsbadca.gov; gbuhr@coastal.ca.gov;
Erin.Prahler@coastal.ca.gov; info@peopleforponto.com

People for Ponto

Develop Ponto Right

Re: Ponto Beach / Parks and Open Space Deficit

Dear Mayor Hall, Carlsbad City Council and California Coastal Commission:

I am informed that there is a current 6.6 acre park deficit in Coastal Southwest quadrant of Carlsbad, (south of Palomar Airport Road and west of El Camino Real); that there is a 30 acre open-space deficit in Zone 9 (west of I-5 and south of Poinsettia) of the Growth Management Plan; that the City is not requiring developers to first look at non-residential reserve and parks in Planning Area F (the large, undeveloped area west of the railroad tracks, north of Avenida Encinas and south of Cape Rey Hotel); and most importantly, I am informed that the City Council is currently reviewing plans to build a high-density, residential community in Planning Area F, a location perfectly situated to remedy the above deficits.

Accordingly, I am requesting and making my position known that:

- I want the City of Carlsbad to build a park at Ponto to serve residents and visitors alike.
- I believe any and all development west of I-5 should be dependent on developers providing the required and currently missing 30 acres of open-space.
- I do not want high-density, residential development at Ponto.
- I do not consider the proposed Veteran's Park, located 6 miles from Ponto, a suitable alternative to a Coastal Park and open-space for Ponto / west of I-5


Thank you for your consideration!

Sign:

Print Name:

Date:

Address:


Margaret M. Atmore
10/4/2018
7134 Heeward St
C'bad CA 92011

People for Ponto

People for Ponto Report

Dear Mayor Hall, Carlsbad City Council and California Coastal Commission:

I am informed that:

- Carlsbad must consider on Planning Area F at Ponto the need for a public park at Ponto as part of the Draft Local Coastal Program Amendment.
- There is no public park at Ponto even though City Park Standards requires a minimum of 6.5 acres of parkland for Ponto.
- There is a current 6.6 acre park deficit in Coastal Southwest quadrant of Carlsbad, (south of Palomar Airport Road and west of El Camino Real).
- There are no Coastal Parks in all of South Carlsbad. 64,000 South Carlsbad citizens have no Coastal Park.
- Ponto is at the center of a larger 6-mile stretch of coastline in that has no Coastal Parks.
- Ponto has a city documented 30 acre open-space standard deficit that a Coastal Park would help resolve.
- And most importantly, I am informed that the City is currently ignoring these issues and in the Draft Local Coastal Program Amendment is proposing to eliminate the last opportunity to create a much-needed Coastal Park at Ponto.


Accordingly, I am making it known that:

- I want the Draft Local Coastal Program Amendment to provide for a Coastal Park at Ponto
- I want the City to provide a true Citizen-based Park Planning process for Ponto
- I want the City of Carlsbad to budget money in their capital improvement program to purchase Planning Area F and build a park at Ponto to serve residents and visitors alike.
- I want to preserve what little Coastal Open Space Carlsbad has remaining for future generations and our visitor industry.
- I am **not** in favor of future residential development at Ponto, but think this last small amount of vacant Coastal land should be reserved for Coastal Recreation.

I request that my comments be put on record in the official public records for Planning Area F.

Thank you.

Sign:



Print Name:

JANET BADARE

Date:

1/28/20

City, State:

RSF, CA 92018

Re: Land Opportunity to Correct the Parks and Open Space Deficit at Ponto

Dear Mayor Hall, Carlsbad City Council, and California Coastal Commission:

I am informed that:

- 1) There is a current 6.6-acre park deficit in the Coastal Southwest quadrant of Carlsbad (south of Palomar Airport Road and west of El Camino Real), and that there are no Coastal Parks in all South Carlsbad and for a 4-6-mile section of San Diego County's coastline.
- 2) There is a 30-acre open-space deficit in Zone 9 (Ponto area - west of I-5 and south of Poinsettia).
- 3) The State and City of Carlsbad's Local Coastal Program (LCP) require that Planning Area F at Ponto (the 11-acre undeveloped area west of the railroad tracks, north of Avenida Encinas and south of Cape Rey Hotel) be considered as a public park for the benefit of Carlsbad residents and visitors.
- 4) And most importantly, I am informed that the 11-acre Planning Area F is NOW available for purchase.

Accordingly, I am making it known that:

- I want the City of Carlsbad to budget money in their capital improvement program to purchase Planning Area F and build a park at Ponto to serve residents and visitors alike.
- I want to preserve what little Coastal Open Space Carlsbad has remaining for future generations and our visitor industry.
- I am not in favor of future residential development at Ponto.
- _____

I request that my comments be put on record in the official public records for Planning Area F.

Thank you.

Sign: Jennifer Baer
Print Name: Jennifer Baer
Date: 10/26/19
Address: 6800 Watercourse Dr, Carlsbad

Email to: Matt.Hall@carlsbadca.gov; CityCouncil@carlsbadca.gov; Scott.Chadwick@carlsbadca.gov;
Kyle.Lancaster@carlsbadca.gov; lisa.urbach@parks.ca.gov; Kathleen@carlsbad.org; mike.pacheco@carlsbadca.gov;
gbuhr@coastal.ca.gov; cort.hitchens@coastal.ca.gov; Erin.Prahler@coastal.ca.gov; info@peopleforponto.com

People for Ponto

Draft Local Coastal Program Amendment

Dear Mayor Hall, Carlsbad City Council and California Coastal Commission:

I am informed that:

- Carlsbad must consider on Planning Area F at Ponto the need for a public park at Ponto as part of the Draft Local Coastal Program Amendment.
- There is no public park at Ponto even though City Park Standards requires a minimum of 6.5 acres of parkland for Ponto.
- There is a current 6.6 acre park deficit in Coastal Southwest quadrant of Carlsbad, (south of Palomar Airport Road and west of El Camino Real).
- There are no Coastal Parks in all of South Carlsbad. 64,000 South Carlsbad citizens have no Coastal Park.
- Ponto is at the center of a larger 6-mile stretch of coastline in that has no Coastal Parks.
- Ponto has a city documented 30 acre open-space standard deficit that a Coastal Park would help resolve.
- And most importantly, I am informed that the City is currently ignoring these issues and in the Draft Local Coastal Program Amendment is proposing to eliminate the last opportunity to create a much-needed Coastal Park at Ponto.


Accordingly, I am making it known that:

- I want the Draft Local Coastal Program Amendment to provide for a Coastal Park at Ponto
- I want the City to provide a true Citizen-based Park Planning process for Ponto
- I want the City of Carlsbad to budget money in their capital improvement program to purchase Planning Area F and build a park at Ponto to serve residents and visitors alike.
- I want to preserve what little Coastal Open Space Carlsbad has remaining for future generations and our visitor industry.
- I am **not** in favor of future residential development at Ponto, but think this last small amount of vacant Coastal land should be reserved for Coastal Recreation.

I request that my comments be put on record in the official public records for Planning Area F.

Thank you.

Sign:



Print Name:

Erica Butcher

Date:

1/26/20

City, State:

Carlsbad, CA 92011

People for Ponto

Defend Ponto Parks

Dear Mayor Hall, Carlsbad City Council and California Coastal Commission:

I am informed that:

- Carlsbad must consider on Planning Area F at Ponto the need for a public park at Ponto as part of the Draft Local Coastal Program Amendment.
- There is no public park at Ponto even though City Park Standards requires a minimum of 6.5 acres of parkland for Ponto.
- There is a current 6.6 acre park deficit in Coastal Southwest quadrant of Carlsbad, (south of Palomar Airport Road and west of El Camino Real).
- There are no Coastal Parks in all of South Carlsbad. 64,000 South Carlsbad citizens have no Coastal Park.
- Ponto is at the center of a larger 6-mile stretch of coastline in that has no Coastal Parks.
- Ponto has a city documented 30 acre open-space standard deficit that a Coastal Park would help resolve.
- And most importantly, I am informed that the City is currently ignoring these issues and in the Draft Local Coastal Program Amendment is proposing to eliminate the last opportunity to create a much-needed Coastal Park at Ponto.


Accordingly, I am making it known that:

- I want the Draft Local Coastal Program Amendment to provide for a Coastal Park at Ponto
- I want the City to provide a true Citizen-based Park Planning process for Ponto
- I want the City of Carlsbad to budget money in their capital improvement program to purchase Planning Area F and build a park at Ponto to serve residents and visitors alike.
- I want to preserve what little Coastal Open Space Carlsbad has remaining for future generations and our visitor industry.
- I am **not** in favor of future residential development at Ponto, but think this last small amount of vacant Coastal land should be reserved for Coastal Recreation.

I request that my comments be put on record in the official public records for Planning Area F.

Thank you.

Sign:



Print Name:

Eric Benach

Date:

1/28/20

City, State:

Carlsbad, CA

People for Ponto

Defending Ponto's Right to a Park

Dear Mayor Hall, Carlsbad City Council and California Coastal Commission:

I am informed that:

- Carlsbad must consider on Planning Area F at Ponto the need for a public park at Ponto as part of the Draft Local Coastal Program Amendment.
- There is no public park at Ponto even though City Park Standards requires a minimum of 6.5 acres of parkland for Ponto.
- There is a current 6.6 acre park deficit in Coastal Southwest quadrant of Carlsbad, (south of Palomar Airport Road and west of El Camino Real).
- There are no Coastal Parks in all of South Carlsbad. 64,000 South Carlsbad citizens have no Coastal Park.
- Ponto is at the center of a larger 6-mile stretch of coastline in that has no Coastal Parks.
- Ponto has a city documented 30 acre open-space standard deficit that a Coastal Park would help resolve.
- And most importantly, I am informed that the City is currently ignoring these issues and in the Draft Local Coastal Program Amendment is proposing to eliminate the last opportunity to create a much-needed Coastal Park at Ponto.

Accordingly, I am making it known that:

- I want the Draft Local Coastal Program Amendment to provide for a Coastal Park at Ponto
- I want the City to provide a true Citizen-based Park Planning process for Ponto
- I want the City of Carlsbad to budget money in their capital improvement program to purchase Planning Area F and build a park at Ponto to serve residents and visitors alike.
- I want to preserve what little Coastal Open Space Carlsbad has remaining for future generations and our visitor industry.
- I am not in favor of future residential development at Ponto, but think this last small amount of vacant Coastal land should be reserved for Coastal Recreation.

I request that my comments be put on record in the official public records for Planning Area F.

Thank you.

Sign:

Nina Barber

Print Name:

NINA BARBER

Date:

Jan 27, 2020

City, State:

Carlsbad, Ca.

People for Ponto

DEFENDING PONTONERS

Re: Ponto Beach / Parks and Open Space Deficit

Dear Mayor Hall, Carlsbad City Council and California Coastal Commission:


I am informed that there is a current 6.6 acre park deficit in Coastal Southwest quadrant of Carlsbad, (south of Palomar Airport Road and west of El Camino Real); that there is a 30 acre open-space deficit in Zone 9 (west of I-5 and south of Poinsettia) of the Growth Management Plan; that the City is not requiring developers to first look at non-residential reserve and parks in Planning Area F (the large, undeveloped area west of the railroad tracks, north of Avenida Encinas and south of Cape Rey Hotel); and most importantly, I am informed that the City Council is currently reviewing plans to build a high-density, residential community in Planning Area F, a location perfectly situated to remedy the above deficits.

Accordingly, I am requesting and making my position known that:

- I want the City of Carlsbad to build a park at Ponto to serve residents and visitors alike.
- I believe any and all development west of I-5 should be dependent on developers providing the required and currently missing 30 acres of open-space.
- I do not want high-density, residential development at Ponto.
- I do not consider the proposed Veteran's Park, located 6 miles from Ponto, a suitable alternative to a Coastal Park and open-space for Ponto / west of I-5
-

Thank you for your consideration!

Sign:



Print Name:

FARRAH BARRETT

Date:

10-6-18

Address:

7386 Seagrove Pl.
Carlsbad, 92011

People for Ponto

Re: Land Opportunity to Correct the Parks and Open Space Deficit at Ponto

Dear Mayor Hall, Carlsbad City Council, and California Coastal Commission:

I am informed that:

- 1) There is a current 6.6-acre park deficit in the Coastal Southwest quadrant of Carlsbad (south of Palomar Airport Road and west of El Camino Real), and that there are no Coastal Parks in all South Carlsbad and for a 4-6-mile section of San Diego County's coastline.
- 2) There is a 30-acre open-space deficit in Zone 9 (Ponto area - west of I-5 and south of Poinsettia).
- 3) The State and City of Carlsbad's Local Coastal Program (LCP) require that Planning Area F at Ponto (the 11-acre undeveloped area west of the railroad tracks, north of Avenida Encinas and south of Cape Rey Hotel) be considered as a public park for the benefit of Carlsbad residents and visitors.
- 4) And most importantly, I am informed that the 11-acre Planning Area F is NOW available for purchase.

Accordingly, I am making it known that:

- I want the City of Carlsbad to budget money in their capital improvement program to purchase Planning Area F and build a park at Ponto to serve residents and visitors alike.
- I want to preserve what little Coastal Open Space Carlsbad has remaining for future generations and our visitor industry.
- I am not in favor of future residential development at Ponto.

I request that my comments be put on record in the official public records for Planning Area F.

Thank you.

Sign:

Eleanor Bartolome

Print Name:

ELEANOR BARTOLOME

Date:

10/26/19

Address:

622 REVISION ST. 92114

Email to: Matt.Hall@carlsbadca.gov; CityCouncil@carlsbadca.gov; Scott.Chadwick@carlsbadca.gov; Kyle.Lancaster@carlsbadca.gov; lisa.urbach@parks.ca.gov; Kathleen@carlsbad.org; mike.pacheco@carlsbadca.gov; gbuhr@coastal.ca.gov; cort.hitchens@coastal.ca.gov; Erin.Prahler@coastal.ca.gov; Don.Neu@carlsbadca.gov; Gary.Barberio@carlsbadca.gov; Info@peopleforponto.com

People for Ponto

Bring on Ponto Right

Re: Ponto Beach / Parks and Open Space Deficit

Dear Mayor Hall, Carlsbad City Council, and California Coastal Commission:

I am informed that there is a current 6.6 acre park deficit in Coastal Southwest quadrant of Carlsbad, (south of Palomar Airport Road and west of El Camino Real); that there is a 30 acre open-space deficit in Zone 9 (west of I-5 and south of Poinsettia) of the Growth Management Plan; that the City is not requiring developers to first look at non-residential reserve and parks in Planning Area F (the large, undeveloped area west of the railroad tracks, north of Avenida Encinas and south of Cape Rey Hotel); and most importantly, I am informed that the City Council is currently reviewing plans to build a high-density, residential community in Planning Area F, a location perfectly situated to remedy the above deficits.

Accordingly, I am requesting and making my position known that:

- I want the City of Carlsbad to build a park at Ponto to serve residents and visitors alike.
- I believe any and all development west of I-5 should be dependent on developers providing the required and currently missing 30 acres of open-space.
- I do not want high-density, residential development at Ponto.
- I do not consider the proposed Veteran's Park, located 6 miles from Ponto, a suitable alternative to a Coastal Park and open-space for Ponto / west of I-5.
- want a dog beach

I thank you for your consideration!

Sign:

Tamara Baxter

Print Name:

Tamara Baxter

Date:

11/4/18

Address:

6076 Pasco Carrieta
Carlsbad CA 92009

Email to:

Matt.Hall@carlsbadca.gov; CityCouncil@carlsbadca.gov; gbuhr@coastal.ca.gov;
Erin.Prahler@coastal.ca.gov; info@peopleforponto.com

People for Ponto

Re: Ponto Beach / Parks and Open Space Deficit

Dear Mayor Hall, Carlsbad City Council, and California Coastal Commission:

I am informed that there is a current 6.6 acre park deficit in Coastal Southwest quadrant of Carlsbad, (south of Palomar Airport Road and west of El Camino Real); that there is a 30 acre open-space deficit in Zone 9 (west of I-5 and south of Poinsettia) of the Growth Management Plan; that the City is not requiring developers to first look at non-residential reserve and parks in Planning Area F (the large, undeveloped area west of the railroad tracks, north of Avenida Encinas and south of Cape Rey Hotel); and most importantly, I am informed that the City Council is currently reviewing plans to build a high-density, residential community in Planning Area F, a location perfectly situated to remedy the above deficits.

Accordingly, I am requesting and making my position known that:

- I want the City of Carlsbad to build a park at Ponto to serve residents and visitors alike.
- I believe any and all development west of I-5 should be dependent on developers providing the required and currently missing 30 acres of open-space.
- I do not want high-density, residential development at Ponto.
- I do not consider the proposed Veteran's Park, located 6 miles from Ponto, a suitable alternative to a Coastal Park and open-space for Ponto / west of I-5.

Dog Beach, even if after 6 dB49

I thank you for your consideration!

Sign: 

Print Name: David A. Baxter Jr

Date: 11/4/2018

Address: 6076 Paseo Carrety
Carlsbad 92009

Email to:

Matt.Hall@carlsbadca.gov; CityCouncil@carlsbadca.gov; gbuhr@coastal.ca.gov;
Erin.Prahler@coastal.ca.gov; info@peopleforponto.com

People for Ponto

Develop Ponto Right

Dear Mayor Hall, Carlsbad City Council and California Coastal Commission:

I am informed that:

- Carlsbad must consider on Planning Area F at Ponto the need for a public park at Ponto as part of the Draft Local Coastal Program Amendment.
- There is no public park at Ponto even though City Park Standards requires a minimum of 6.5 acres of parkland for Ponto.
- There is a current 6.6 acre park deficit in Coastal Southwest quadrant of Carlsbad, (south of Palomar Airport Road and west of El Camino Real).
- There are no Coastal Parks in all of South Carlsbad. 64,000 South Carlsbad citizens have no Coastal Park.
- Ponto is at the center of a larger 6-mile stretch of coastline in that has no Coastal Parks.
- Ponto has a city documented 30 acre open-space standard deficit that a Coastal Park would help resolve.
- And most importantly, I am informed that the City is currently ignoring these issues and in the Draft Local Coastal Program Amendment is proposing to eliminate the last opportunity to create a much-needed Coastal Park at Ponto.


Accordingly, I am making it known that:

- I want the Draft Local Coastal Program Amendment to provide for a Coastal Park at Ponto
- I want the City to provide a true Citizen-based Park Planning process for Ponto
- I want the City of Carlsbad to budget money in their capital improvement program to purchase Planning Area F and build a park at Ponto to serve residents and visitors alike.
- I want to preserve what little Coastal Open Space Carlsbad has remaining for future generations and our visitor industry.
- I am **not** in favor of future residential development at Ponto, but think this last small amount of vacant Coastal land should be reserved for Coastal Recreation.

I request that my comments be put on record in the official public records for Planning Area F.

Thank you.

Sign:



Print Name:

DAN BEECROFT

Date:

1/28/19

City, State:

CARLSBAD, CA.

People for Ponto

Re: Ponto Beach / Parks and Open Space Deficit

Dear Mayor Hall, Carlsbad City Council and California Coastal Commission:


I am informed that there is a current 6.6 acre park deficit in Coastal Southwest quadrant of Carlsbad, (south of Palomar Airport Road and west of El Camino Real); that there is a 30 acre open-space deficit in Zone 9 (west of I-5 and south of Poinsettia) of the Growth Management Plan; that the City is not requiring developers to first look at non-residential reserve and parks in Planning Area F (the large, undeveloped area west of the railroad tracks, north of Avenida Encinas and south of Cape Rey Hotel); and most importantly, I am informed that the City Council is currently reviewing plans to build a high-density, residential community in Planning Area F, a location perfectly situated to remedy the above deficits.

Accordingly, I am requesting and making my position known that:

- I want the City of Carlsbad to build a park at Ponto to serve residents and visitors alike.
- I believe any and all development west of I-5 should be dependent on developers providing the required and currently missing 30 acres of open-space.
- I do not want high-density, residential development at Ponto.
- I do not consider the proposed Veteran's Park, located 6 miles from Ponto, a suitable alternative to a Coastal Park and open-space for Ponto / west of I-5
- _____

Thank you for your consideration!

Sign:



Print Name:

Liz Benner-Wick

Date:

10-16-18

Address:

7425 Neptune Dr.
Carlsbad, Ca. 92011

People for Ponto

People for Ponto, Inc.

Dear Mayor Hall, Carlsbad City Council and California Coastal Commission:

I am informed that:

- Carlsbad must consider on Planning Area F at Ponto the need for a public park at Ponto as part of the Draft Local Coastal Program Amendment.
- There is no public park at Ponto even though City Park Standards requires a minimum of 6.5 acres of parkland for Ponto.
- There is a current 6.6 acre park deficit in Coastal Southwest quadrant of Carlsbad, (south of Palomar Airport Road and west of El Camino Real).
- There are no Coastal Parks in all of South Carlsbad. 64,000 South Carlsbad citizens have no Coastal Park.
- Ponto is at the center of a larger 6-mile stretch of coastline in that has no Coastal Parks.
- Ponto has a city documented 30 acre open-space standard deficit that a Coastal Park would help resolve.
- And most importantly, I am informed that the City is currently ignoring these issues and in the Draft Local Coastal Program Amendment is proposing to eliminate the last opportunity to create a much-needed Coastal Park at Ponto.

Accordingly, I am making it known that:

- I want the Draft Local Coastal Program Amendment to provide for a Coastal Park at Ponto
- I want the City to provide a true Citizen-based Park Planning process for Ponto
- I want the City of Carlsbad to budget money in their capital improvement program to purchase Planning Area F and build a park at Ponto to serve residents and visitors alike.
- I want to preserve what little Coastal Open Space Carlsbad has remaining for future generations and our visitor industry.
- I am **not** in favor of future residential development at Ponto, but think this last small amount of vacant Coastal land should be reserved for Coastal Recreation.

I request that my comments be put on record in the official public records for Planning Area F.


Thank you.

Sign:

Print Name:

Date:

City, State:


Liz Bener-Wick
1-27-2020
Carlsbad, Ca

Re: Land Opportunity to Correct the Parks and Open Space Deficit at Ponto

Dear Mayor Hall, Carlsbad City Council, and California Coastal Commission:

I am informed that:

- 1) There is a current 6.6-acre park deficit in the Coastal Southwest quadrant of Carlsbad (south of Palomar Airport Road and west of El Camino Real), and that there are no Coastal Parks in all South Carlsbad and for a 4-6-mile section of San Diego County's coastline.
- 2) There is a 30-acre open-space deficit in Zone 9 (Ponto area - west of I-5 and south of Poinsettia).
- 3) The State and City of Carlsbad's Local Coastal Program (LCP) require that Planning Area F at Ponto (the 11-acre undeveloped area west of the railroad tracks, north of Avenida Encinas and south of Cape Rey Hotel) be considered as a public park for the benefit of Carlsbad residents and visitors.
- 4) And most importantly, I am informed that the 11-acre Planning Area F is NOW available for purchase.

Accordingly, I am making it known that:

- I want the City of Carlsbad to budget money in their capital improvement program to purchase Planning Area F and build a park at Ponto to serve residents and visitors alike.
- I want to preserve what little Coastal Open Space Carlsbad has remaining for future generations and our visitor industry.
- I am not in favor of future residential development at Ponto.
- _____

I request that my comments be put on record in the official public records for Planning Area F.

Thank you.

Sign: _____

Print Name: Jeannie Bertley

Date: 10-24-19

Address: CA

Email to: Matt.Hall@carlsbadca.gov; CityCouncil@carlsbadca.gov; Scott.Chadwick@carlsbadca.gov; Kyle.Lancaster@carlsbadca.gov; lisa.urbach@parks.ca.gov; Kathleen@carlsbad.org; mike.pacheco@carlsbadca.gov; gbuhr@coastal.ca.gov; cort.hitchens@coastal.ca.gov; Erin.Prahler@coastal.ca.gov; Don.Neu@carlsbadca.gov; Gary.Barberio@carlsbadca.gov; info@peopleforponto.com

People for Ponto

Develop Ponto Right

Re: Ponto Beach / Parks and Open Space Deficit

Dear Mayor Hall, Carlsbad City Council and California Coastal Commission:

I am informed that there is a current 6.6 acre park deficit in Coastal Southwest quadrant of Carlsbad, (south of Palomar Airport Road and west of El Camino Real); that there is a 30 acre open-space deficit in Zone 9 (west of I-5 and south of Poinsettia) of the Growth Management Plan; that the City is not requiring developers to first look at non-residential reserve and parks in Planning Area F (the large, undeveloped area west of the railroad tracks, north of Avenida Encinas and south of Cape Rey Hotel); and most importantly, I am informed that the City Council is currently reviewing plans to build a high-density, residential community in Planning Area F, a location perfectly situated to remedy the above deficits.

Accordingly, I am requesting and making my position known that:

- I want the City of Carlsbad to build a park at Ponto to serve residents and visitors alike.
- I believe any and all development west of I-5 should be dependent on developers providing the required and currently missing 30 acres of open-space.
- I do not want high-density, residential development at Ponto.
- I do not consider the proposed Veteran's Park, located 6 miles from Ponto, a suitable alternative to a Coastal Park and open-space for Ponto / west of I-5

I am not against housing on property
but not high density, lacking green space +
not fitting in with the rest of the existing area

Thank you for your consideration!

Sign:

Suzanne Berger

Print Name:

Suzanne Berger

Date:

Oct 4, 2018

Address:

7420 Magellan St
Carlsbad, Ca 92011

People for Ponto

Develop Ponto Right

Re: Ponto Beach / Parks and Open Space Deficit

Dear Mayor Hall, Carlsbad City Council, and California Coastal Commission:

I am informed that there is a current 6.6 acre park deficit in Coastal Southwest quadrant of Carlsbad, (south of Palomar Airport Road and west of El Camino Real); that there is a 30 acre open-space deficit in Zone 9 (west of I-5 and south of Poinsettia) of the Growth Management Plan; that the City is not requiring developers to first look at non-residential reserve and parks in Planning Area F (the large, undeveloped area west of the railroad tracks, north of Avenida Encinas and south of Cape Rey Hotel); and most importantly, I am informed that the City Council is currently reviewing plans to build a high-density, residential community in Planning Area F, a location perfectly situated to remedy the above deficits.

Accordingly, I am requesting and making my position known that:

I want the City of Carlsbad to build a park at Ponto to serve residents and visitors alike.

I believe any and all development west of I-5 should be dependent on developers providing the required and currently missing 30 acres of open-space.

I do not want high-density, residential development at Ponto.

I do not consider the proposed Veteran's Park, located 6 miles from Ponto, a suitable alternative to a Coastal Park and open-space for Ponto / west of I-5.

I love visiting but I don't want to see condos

I thank you for your consideration!

Sign: Darlene Bergquist

Print Name: Darlene Bergquist

Date: 10/17/18

Address: 213 Hunters Run
Waco, TX 76712

Email to:

Matt.Hall@carlsbadca.gov; CityCouncil@carlsbadca.gov; gbuhr@coastal.ca.gov;

Erin.Prahler@coastal.ca.gov; info@peopleforponto.com

People for Ponto

Develop Ponto Right

Re: Ponto Beach / Parks and Open Space Deficit

Dear Mayor Hall, Carlsbad City Council, and California Coastal Commission:

I am informed that there is a current 6.6 acre park deficit in Coastal Southwest quadrant of Carlsbad, (south of Palomar Airport Road and west of El Camino Real); that there is a 30 acre open-space deficit in Zone 9 (west of I-5 and south of Poinsettia) of the Growth Management Plan; that the City is not requiring developers to first look at non-residential reserve and parks in Planning Area F (the large, undeveloped area west of the railroad tracks, north of Avenida Encinas and south of Cape Rey Hotel); and most importantly, I am informed that the City Council is currently reviewing plans to build a high-density, residential community in Planning Area F, a location perfectly situated to remedy the above deficits.

Accordingly, I am requesting and making my position known that:

- I want the City of Carlsbad to build a park at Ponto to serve residents and visitors alike.
- I believe any and all development west of I-5 should be dependent on developers providing the required and currently missing 30 acres of open-space.
- I do not want high-density, residential development at Ponto.
- I do not consider the proposed Veteran's Park, located 6 miles from Ponto, a suitable alternative to a Coastal Park and open-space for Ponto / west of I-5.
- Please leave our city alone!

I thank you for your consideration!

Sign: 

Print Name: Ramona Bernal

Date: 10/4/18

Address: 1060 Chiquita Ln Ave
Carlsbad CA 92008

Email to:

Matt.Hall@carlsbadca.gov; CityCouncil@carlsbadca.gov; gbuhr@coastal.ca.gov;
Erin.Prahler@coastal.ca.gov; info@peopleforponto.com

People for Ponto

Develop Ponto Right

Re: Ponto Beach / Parks and Open Space Deficit

Dear Mayor Hall, Carlsbad City Council, and California Coastal Commission:

I am informed that there is a current 6.6 acre park deficit in Coastal Southwest quadrant of Carlsbad, (south of Palomar Airport Road and west of El Camino Real); that there is a 30 acre open-space deficit in Zone 9 (west of I-5 and south of Poinsettia) of the Growth Management Plan; that the City is not requiring developers to first look at non-residential reserve and parks in Planning Area F (the large, undeveloped area west of the railroad tracks, north of Avenida Encinas and south of Cape Rey Hotel); and most importantly, I am informed that the City Council is currently reviewing plans to build a high-density, residential community in Planning Area F, a location perfectly situated to remedy the above deficits.

Accordingly, I am requesting and making my position known that:

- I want the City of Carlsbad to build a park at Ponto to serve residents and visitors alike.
- I believe any and all development west of I-5 should be dependent on developers providing the required and currently missing 30 acres of open-space.
- I do not want high-density, residential development at Ponto.
- I do not consider the proposed Veteran's Park, located 6 miles from Ponto, a suitable alternative to a Coastal Park and open-space for Ponto / west of I-5.
- _____

I thank you for your consideration!

Sign: Lisa Berry

Print Name: Lisa Berry

Date: 10/10/10

Address: 461 Spicewood Rd
China Spring TX

Email to:

Matt.Hall@carlsbadca.gov; CityCouncil@carlsbadca.gov; gbuhr@coastal.ca.gov;
Erin.Prahler@coastal.ca.gov; info@peopleforponto.com

76633

People for Ponto

Developing Ponto Real

Dear Mayor Hall, Carlsbad City Council and California Coastal Commission:

I am informed that:

- Carlsbad must consider on Planning Area F at Ponto the need for a public park at Ponto as part of the Draft Local Coastal Program Amendment.
- There is no public park at Ponto even though City Park Standards requires a minimum of 6.5 acres of parkland for Ponto.
- There is a current 6.6 acre park deficit in Coastal Southwest quadrant of Carlsbad, (south of Palomar Airport Road and west of El Camino Real).
- There are no Coastal Parks in all of South Carlsbad. 64,000 South Carlsbad citizens have no Coastal Park.
- Ponto is at the center of a larger 6-mile stretch of coastline in that has no Coastal Parks.
- Ponto has a city documented 30 acre open-space standard deficit that a Coastal Park would help resolve.
- And most importantly, I am informed that the City is currently ignoring these issues and in the Draft Local Coastal Program Amendment is proposing to eliminate the last opportunity to create a much-needed Coastal Park at Ponto.


Accordingly, I am making it known that:

- I want the Draft Local Coastal Program Amendment to provide for a Coastal Park at Ponto
- I want the City to provide a true Citizen-based Park Planning process for Ponto
- I want the City of Carlsbad to budget money in their capital improvement program to purchase Planning Area F and build a park at Ponto to serve residents and visitors alike.
- I want to preserve what little Coastal Open Space Carlsbad has remaining for future generations and our visitor industry.
- I am **not** in favor of future residential development at Ponto, but think this last small amount of vacant Coastal land should be reserved for Coastal Recreation.

I request that my comments be put on record in the official public records for Planning Area F.

Thank you.

Sign:



Print Name:

SCOTT BHATTACHARYA

Date:

1/20/2019

City, State:

CARLSBAD, CA

People for Ponto

Develop Ponto Right

Dear Mayor Hall, Carlsbad City Council and California Coastal Commission:

I am informed that:

- Carlsbad must consider on Planning Area F at Ponto the need for a public park at Ponto as part of the Draft Local Coastal Program Amendment.
- There is no public park at Ponto even though City Park Standards requires a minimum of 6.5 acres of parkland for Ponto.
- There is a current 6.6 acre park deficit in Coastal Southwest quadrant of Carlsbad, (south of Palomar Airport Road and west of El Camino Real).
- There are no Coastal Parks in all of South Carlsbad. 64,000 South Carlsbad citizens have no Coastal Park.
- Ponto is at the center of a larger 6-mile stretch of coastline in that has no Coastal Parks.
- Ponto has a city documented 30 acre open-space standard deficit that a Coastal Park would help resolve.
- And most importantly, I am informed that the City is currently ignoring these issues and in the Draft Local Coastal Program Amendment is proposing to eliminate the last opportunity to create a much-needed Coastal Park at Ponto.

Accordingly, I am making it known that:

- I want the Draft Local Coastal Program Amendment to provide for a Coastal Park at Ponto
- I want the City to provide a true Citizen-based Park Planning process for Ponto
- I want the City of Carlsbad to budget money in their capital improvement program to purchase Planning Area F and build a park at Ponto to serve residents and visitors alike.
- I want to preserve what little Coastal Open Space Carlsbad has remaining for future generations and our visitor industry.
- I am **not** in favor of future residential development at Ponto, but think this last small amount of vacant Coastal land should be reserved for Coastal Recreation.

I request that my comments be put on record in the official public records for Planning Area F.

Thank you.

Sign:

Jack Biehl

Print Name:

Jack Biehl

Date:

1/26/20

City, State:

Carlsbad CA

People for Ponto
Director Ponto

Re: Ponto Beach / Parks and Open Space Deficit


Dear Mayor Hall, Carlsbad City Council and California Coastal Commission:

I am informed that there is a current 6.6 acre park deficit in Coastal Southwest quadrant of Carlsbad, (south of Palomar Airport Road and west of El Camino Real); that there is a 30 acre open-space deficit in Zone 9 (west of I-5 and south of Poinsettia) of the Growth Management Plan; that the City is not requiring developers to first look at non-residential reserve and parks in Planning Area F (the large, undeveloped area west of the railroad tracks, north of Avenida Encinas and south of Cape Rey Hotel); and most importantly, I am informed that the City Council is currently reviewing plans to build a high-density, residential community in Planning Area F, a location perfectly situated to remedy the above deficits.

Accordingly, I am requesting and making my position known that:

- I want the City of Carlsbad to build a park at Ponto to serve residents and visitors alike.
- I believe any and all development west of I-5 should be dependent on developers providing the required and currently missing 30 acres of open-space.
- I do not want high-density, residential development at Ponto.
- I do not consider the proposed Veteran's Park, located 6 miles from Ponto, a suitable alternative to a Coastal Park and open-space for Ponto / west of I-5
- _____

Thank you for your consideration!

Sign: 
Print Name: Richard Biglan
Date: 10-16-18
Address: 7472 Capstan Dr
Carlsbad 92011

People for Ponto

Re: Ponto Beach / Parks and Open Space Deficit

Dear Mayor Hall, Carlsbad City Council, and California Coastal Commission:

I am informed that there is a current 6.6 acre park deficit in Coastal Southwest quadrant of Carlsbad, (south of Palomar Airport Road and west of El Camino Real); that there is a 30 acre open-space deficit in Zone 9 (west of I-5 and south of Poinsettia) of the Growth Management Plan; that the City is not requiring developers to first look at non-residential reserve and parks in Planning Area F (the large, undeveloped area west of the railroad tracks, north of Avenida Encinas and south of Cape Rey Hotel); and most importantly, I am informed that the City Council is currently reviewing plans to build a high-density, residential community in Planning Area F, a location perfectly situated to remedy the above deficits.

Accordingly, I am requesting and making my position known that:

- I want the City of Carlsbad to build a park at Ponto to serve residents and visitors alike.
- I believe any and all development west of I-5 should be dependent on developers providing the required and currently missing 30 acres of open-space.
- I do not want high-density, residential development at Ponto.
- I do not consider the proposed Veteran's Park, located 6 miles from Ponto, a suitable alternative to a Coastal Park and open-space for Ponto / west of I-5.
- _____


I thank you for your consideration!

Sign: _____

Print Name: _____

Date: _____

Address: _____



Joe Bingham

10-16-18

7340 Escallonia Ct

Email to:

Matt.Hall@carlsbadca.gov; CityCouncil@carlsbadca.gov; gbuhr@coastal.ca.gov;
Erin.Praher@coastal.ca.gov; info@peopleforponto.com

People for Ponto

People for Ponto, Inc.

Dear Mayor Hall, Carlsbad City Council and California Coastal Commission:

I am informed that:

- Carlsbad must consider on Planning Area F at Ponto the need for a public park at Ponto as part of the Draft Local Coastal Program Amendment.
- There is no public park at Ponto even though City Park Standards requires a minimum of 6.5 acres of parkland for Ponto.
- There is a current 6.6 acre park deficit in Coastal Southwest quadrant of Carlsbad, (south of Palomar Airport Road and west of El Camino Real).
- There are no Coastal Parks in all of South Carlsbad. 64,000 South Carlsbad citizens have no Coastal Park.
- Ponto is at the center of a larger 6-mile stretch of coastline in that has no Coastal Parks.
- Ponto has a city documented 30 acre open-space standard deficit that a Coastal Park would help resolve.
- And most importantly, I am informed that the City is currently ignoring these issues and in the Draft Local Coastal Program Amendment is proposing to eliminate the last opportunity to create a much-needed Coastal Park at Ponto.

Accordingly, I am making it known that:

- I want the Draft Local Coastal Program Amendment to provide for a Coastal Park at Ponto
- I want the City to provide a true Citizen-based Park Planning process for Ponto
- I want the City of Carlsbad to budget money in their capital improvement program to purchase Planning Area F and build a park at Ponto to serve residents and visitors alike.
- I want to preserve what little Coastal Open Space Carlsbad has remaining for future generations and our visitor industry.
- I am **not** in favor of future residential development at Ponto, but think this last small amount of vacant Coastal land should be reserved for Coastal Recreation.

I request that my comments be put on record in the official public records for Planning Area F.

Thank you.

Sign: _____

Print Name: _____

Date: _____

City, State: _____

People for Ponto

Develop Ponto Right

Re: Ponto Beach / Parks and Open Space Deficit

Dear Mayor Hall, Carlsbad City Council, and California Coastal Commission:

I am informed that there is a current 6.6 acre park deficit in Coastal Southwest quadrant of Carlsbad, (south of Palomar Airport Road and west of El Camino Real); that there is a 30 acre open-space deficit in Zone 9 (west of I-5 and south of Poinsettia) of the Growth Management Plan; that the City is not requiring developers to first look at non-residential reserve and parks in Planning Area F (the large, undeveloped area west of the railroad tracks, north of Avenida Encinas and south of Cape Rey Hotel); and most importantly, I am informed that the City Council is currently reviewing plans to build a high-density, residential community in Planning Area F, a location perfectly situated to remedy the above deficits.

Accordingly, I am requesting and making my position known that:

- I want the City of Carlsbad to build a park at Ponto to serve residents and visitors alike.
- I believe any and all development west of I-5 should be dependent on developers providing the required and currently missing 30 acres of open-space.
- I do not want high-density, residential development at Ponto.
- I do not consider the proposed Veteran's Park, located 6 miles from Ponto, a suitable alternative to a Coastal Park and open-space for Ponto / west of I-5.

My family has enjoyed coming to California for years - we come for the beauty of the beach not condos!

I thank you for your consideration!

Sign: *Kym S. Botting*
Print Name: Kym S. Botting
Date: October 17, 2018
Address: 2901 Deerwood Dr.
Waco, TX 76710

Email to:

Matt.Hall@carlsbadca.gov; CityCouncil@carlsbadca.gov; gbuhr@coastal.ca.gov;
Erin.Prahler@coastal.ca.gov; info@peopleforponto.com

People for Ponto

Develop Ponto Right

Re: Ponto Beach / Parks and Open Space Deficit

Dear Mayor Hall, Carlsbad City Council and California Coastal Commission:

I am informed that there is a current 6.6 acre park deficit in Coastal Southwest quadrant of Carlsbad, (south of Palomar Airport Road and west of El Camino Real); that there is a 30 acre open-space deficit in Zone 9 (west of I-5 and south of Poinsettia) of the Growth Management Plan; that the City is not requiring developers to first look at non-residential reserve and parks in Planning Area F (the large, undeveloped area west of the railroad tracks, north of Avenida Encinas and south of Cape Rey Hotel); and most importantly, I am informed that the City Council is currently reviewing plans to build a high-density, residential community in Planning Area F, a location perfectly situated to remedy the above deficits.

Accordingly, I am requesting and making my position known that:

- I want the City of Carlsbad to build a park at Ponto to serve residents and visitors alike.
- I believe any and all development west of I-5 should be dependent on developers providing the required and currently missing 30 acres of open-space.
- I do not want high-density, residential development at Ponto.
- I do not consider the proposed Veteran's Park, located 6 miles from Ponto, a suitable alternative to a Coastal Park and open-space for Ponto / west of I-5

We need a park in South Carlsbad; there are none. It will build the community and make Carlsbad unique.

Thank you for your consideration!

Sign: _____

Print Name: _____

Date: _____

Address: _____



Jay Bowland

10/4/18

7380 Portage Way
Carlsbad CA 92011

People for Ponto

Develop Ponto Right

Re: Ponto Beach / Parks and Open Space Deficit

Dear Mayor Hall, Carlsbad City Council, and California Coastal Commission:

I am informed that there is a current 6.6 acre park deficit in Coastal Southwest quadrant of Carlsbad, (south of Palomar Airport Road and west of El Camino Real); that there is a 30 acre open-space deficit in Zone 9 (west of I-5 and south of Poinsettia) of the Growth Management Plan; that the City is not requiring developers to first look at non-residential reserve and parks in Planning Area F (the large, undeveloped area west of the railroad tracks, north of Avenida Encinas and south of Cape Rey Hotel); and most importantly, I am informed that the City Council is currently reviewing plans to build a high-density, residential community in Planning Area F, a location perfectly situated to remedy the above deficits.

Accordingly, I am requesting and making my position known that:

- I want the City of Carlsbad to build a park at Ponto to serve residents and visitors alike.
- I believe any and all development west of I-5 should be dependent on developers providing the required and currently missing 30 acres of open-space.
- I do not want high-density, residential development at Ponto.
- I do not consider the proposed Veteran's Park, located 6 miles from Ponto, a suitable alternative to a Coastal Park and open-space for Ponto / west of I-5.

I thank you for your consideration!

Sign: Diana Bradley

Print Name: Diana Bradley

Date: 10-18-2018

Address: Waco, Texas / vacation here regularly

Email to:

Matt.Hall@carlsbadca.gov; CityCouncil@carlsbadca.gov; gbuhr@coastal.ca.gov;

Erin.Prahler@coastal.ca.gov; info@peopleforponto.com

People for Ponto

Develop Ponto Right

Re: Ponto Beach / Parks and Open Space Deficit

Dear Mayor Hall, Carlsbad City Council and California Coastal Commission:

I am informed that there is a current 6.6 acre park deficit in Coastal Southwest quadrant of Carlsbad, (south of Palomar Airport Road and west of El Camino Real); that there is a 30 acre open-space deficit in Zone 9 (west of I-5 and south of Poinsettia) of the Growth Management Plan; that the City is not requiring developers to first look at non-residential reserve and parks in Planning Area F (the large, undeveloped area west of the railroad tracks, north of Avenida Encinas and south of Cape Rey Hotel); and most importantly, I am informed that the City Council is currently reviewing plans to build a high-density, residential community in Planning Area F, a location perfectly situated to remedy the above deficits.

Accordingly, I am requesting and making my position known that:

- I want the City of Carlsbad to build a park at Ponto to serve residents and visitors alike.
- I believe any and all development west of I-5 should be dependent on developers providing the required and currently missing 30 acres of open-space.
- I do not want high-density, residential development at Ponto.
- I do not consider the proposed Veteran's Park, located 6 miles from Ponto, a suitable alternative to a Coastal Park and open-space for Ponto / west of I-5

We have a unique opportunity to preserve some of the best open space on the Southern California coastline. Reserving this space for general recreational use for all people is the highest possible utilization of this vanishing resource. In the long run, preservation is

~~Thank you for your consideration!~~

also the most valuable economic choice.

Sign: _____

Print Name: _____

Date: _____

Address: _____

Fred Briggs

Fred Briggs

10/4/18

1578 Baswood Ave
Carlsbad 92008

People for Ponto

Develop Ponto Right

Re: Ponto Beach / Parks and Open Space Deficit

Dear Mayor Hall, Carlsbad City Council and California Coastal Commission:

I am informed that there is a current 6.6 acre park deficit in Coastal Southwest quadrant of Carlsbad, (south of Palomar Airport Road and west of El Camino Real); that there is a 30 acre open-space deficit in Zone 9 (west of I-5 and south of Poinsettia) of the Growth Management Plan; that the City is not requiring developers to first look at non-residential reserve and parks in Planning Area F (the large, undeveloped area west of the railroad tracks, north of Avenida Encinas and south of Cape Rey Hotel); and most importantly, I am informed that the City Council is currently reviewing plans to build a high-density, residential community in Planning Area F, a location perfectly situated to remedy the above deficits.

Accordingly, I am requesting and making my position known that:

I want the City of Carlsbad to build a park at Ponto to serve residents and visitors alike.

I believe any and all development west of I-5 should be dependent on developers providing the required and currently missing 30 acres of open-space.

I do not want high-density, residential development at Ponto.

I do not consider the proposed Veteran's Park, located 6 miles from Ponto, a suitable alternative to a Coastal Park and open-space for Ponto / west of I-5 **AMEN!!**

We are full of traffic everywhere
in Carlsbad. We don't need more
houses!

Thank you for your consideration!

Sign:

Susan Briggs

Print Name:

SUSAN BRIGGS

Date:

10/4/18

Address:

Carlsbad, CA.

* Current trends
in building are
taking away
air, sun, circulation.

People for Ponto

Develop Ponto Right

Re: Ponto Beach / Parks and Open Space Deficit

Dear Mayor Hall, Carlsbad City Council, and California Coastal Commission:

I am informed that there is a current 6.6 acre park deficit in Coastal Southwest quadrant of Carlsbad, (south of Palomar Airport Road and west of El Camino Real); that there is a 30 acre open-space deficit in Zone 9 (west of I-5 and south of Poinsettia) of the Growth Management Plan; that the City is not requiring developers to first look at non-residential reserve and parks in Planning Area F (the large, undeveloped area west of the railroad tracks, north of Avenida Encinas and south of Cape Rey Hotel); and most importantly, I am informed that the City Council is currently reviewing plans to build a high-density, residential community in Planning Area F, a location perfectly situated to remedy the above deficits.

Accordingly, I am requesting and making my position known that:

- I want the City of Carlsbad to build a park at Ponto to serve residents and visitors alike.
- I believe any and all development west of I-5 should be dependent on developers providing the required and currently missing 30 acres of open-space.
- I do not want high-density, residential development at Ponto.
- I do not consider the proposed Veteran's Park, located 6 miles from Ponto, a suitable alternative to a Coastal Park and open-space for Ponto / west of I-5.
- NO CONDOS

I thank you for your consideration!

Sign: Alisha Brittain
Print Name: Alisha Brittain
Date: 10/18/18
Address: 1420 Radisson
Hewitt, TX 76643

Email to:

Matt.Hall@carlsbadca.gov; CityCouncil@carlsbadca.gov; gbuhr@coastal.ca.gov;
Erin.Prahler@coastal.ca.gov; info@peopleforponto.com

Re: Land Opportunity to Correct the Parks and Open Space Deficit at Ponto

Dear Mayor Hall, Carlsbad City Council, and California Coastal Commission:

I am informed that:

- 1) There is a current 6.6-acre park deficit in the Coastal Southwest quadrant of Carlsbad (south of Palomar Airport Road and west of El Camino Real), and that there are no Coastal Parks in all South Carlsbad and for a 4-6-mile section of San Diego County's coastline.
- 2) There is a 30-acre open-space deficit in Zone 9 (Ponto area - west of I-5 and south of Poinsettia).
- 3) The State and City of Carlsbad's Local Coastal Program (LCP) require that Planning Area F at Ponto (the 11-acre undeveloped area west of the railroad tracks, north of Avenida Encinas and south of Cape Rey Hotel) be considered as a public park for the benefit of Carlsbad residents and visitors.
- 4) And most importantly, I am informed that the 11-acre Planning Area F is NOW available for purchase.

Accordingly, I am making it known that:

- I want the City of Carlsbad to budget money in their capital improvement program to purchase Planning Area F and build a park at Ponto to serve residents and visitors alike.
- I want to preserve what little Coastal Open Space Carlsbad has remaining for future generations and our visitor industry.
- I am not in favor of future residential development at Ponto.
-

I request that my comments be put on record in the official public records for Planning Area F.

Thank you.

Sign:

Print Name:

Date:

Address:

[Handwritten Signature]

Lily Brouillette
10/26/2019
1405 Cresta Court,
Carlsbad

Email to: Matt.Hall@carlsbadca.gov; CityCouncil@carlsbadca.gov; Scott.Chadwick@carlsbadca.gov;
Kyle.Lancaster@carlsbadca.gov; lisa.urbach@parks.ca.gov; Kathleen@carlsbad.org; mike.pacheco@carlsbadca.gov;
gbuhr@coastal.ca.gov; cort.hitchens@coastal.ca.gov; Erin.Prahler@coastal.ca.gov; info@peopleforponto.com

People for Ponto

Re: Ponto Beach / Parks and Open Space Deficit

Dear Mayor Hall, Carlsbad City Council, and California Coastal Commission:

I am informed that there is a current 6.6 acre park deficit in Coastal Southwest quadrant of Carlsbad, (south of Palomar Airport Road and west of El Camino Real); that there is a 30 acre open-space deficit in Zone 9 (west of I-5 and south of Poinsettia) of the Growth Management Plan; that the City is not requiring developers to first look at non-residential reserve and parks in Planning Area F (the large, undeveloped area west of the railroad tracks, north of Avenida Encinas and south of Cape Rey Hotel); and most importantly, I am informed that the City Council is currently reviewing plans to build a high-density, residential community in Planning Area F, a location perfectly situated to remedy the above deficits.

Accordingly, I am requesting and making my position known that:

- I want the City of Carlsbad to build a park at Ponto to serve residents and visitors alike.
- I believe any and all development west of I-5 should be dependent on developers providing the required and currently missing 30 acres of open-space.
- I do not want high-density, residential development at Ponto.
- I do not consider the proposed Veteran's Park, located 6 miles from Ponto, a suitable alternative to a Coastal Park and open-space for Ponto / west of I-5.

WE NEED PONTO REGIONAL PARK
NORTH & SOUTH OF AVENIDA ENCINAS -

I thank you for your consideration!

Sign: Jim Burke

Print Name: Jim Burke

Date: 20 OCT 18

Address: 7328 BINNACLE DR
CBA

Email to:

Matt.Hall@carlsbadca.gov; CityCouncil@carlsbadca.gov; gbuhr@coastal.ca.gov;
Erin.Prahler@coastal.ca.gov; info@peopleforponto.com

People for Ponto

Develop Ponto Right

Re: Ponto Beach / Parks and Open Space Deficit

Dear Mayor Hall, Carlsbad City Council and California Coastal Commission:

I am informed that there is a current 6.6 acre park deficit in Coastal Southwest quadrant of Carlsbad, (south of Palomar Airport Road and west of El Camino Real); that there is a 30 acre open-space deficit in Zone 9 (west of I-5 and south of Poinsettia) of the Growth Management Plan; that the City is not requiring developers to first look at non-residential reserve and parks in Planning Area F (the large, undeveloped area west of the railroad tracks, north of Avenida Encinas and south of Cape Rey Hotel); and most importantly, I am informed that the City Council is currently reviewing plans to build a high-density, residential community in Planning Area F, a location perfectly situated to remedy the above deficits.

Accordingly, I am requesting and making my position known that:

I want the City of Carlsbad to build a park at Ponto to serve residents and visitors alike.

I believe any and all development west of I-5 should be dependent on developers providing the required and currently missing 30 acres of open-space.

I do not want high-density, residential development at Ponto.

I do not consider the proposed Veteran's Park, located 6 miles from Ponto, a suitable alternative to a Coastal Park and open-space for Ponto / west of I-5

Thank you for your consideration!

Sign: Jonni Benke

Print Name: Jim Byrke

Date: 10/4/18

Address: 7328 Binnacue Dr
CARLSBAD

People for Ponto

People for Ponto, Inc.

Dear Mayor Hall, Carlsbad City Council and California Coastal Commission:

I am informed that:

- Carlsbad must consider on Planning Area F at Ponto the need for a public park at Ponto as part of the Draft Local Coastal Program Amendment.
- There is no public park at Ponto even though City Park Standards requires a minimum of 6.5 acres of parkland for Ponto.
- There is a current 6.6 acre park deficit in Coastal Southwest quadrant of Carlsbad, (south of Palomar Airport Road and west of El Camino Real).
- There are no Coastal Parks in all of South Carlsbad. 64,000 South Carlsbad citizens have no Coastal Park.
- Ponto is at the center of a larger 6-mile stretch of coastline in that has no Coastal Parks.
- Ponto has a city documented 30 acre open-space standard deficit that a Coastal Park would help resolve.
- And most importantly, I am informed that the City is currently ignoring these issues and in the Draft Local Coastal Program Amendment is proposing to eliminate the last opportunity to create a much-needed Coastal Park at Ponto.

Accordingly, I am making it known that:

- I want the Draft Local Coastal Program Amendment to provide for a Coastal Park at Ponto
- I want the City to provide a true Citizen-based Park Planning process for Ponto
- I want the City of Carlsbad to budget money in their capital improvement program to purchase Planning Area F and build a park at Ponto to serve residents and visitors alike.
- I want to preserve what little Coastal Open Space Carlsbad has remaining for future generations and our visitor industry.
- I am **not** in favor of future residential development at Ponto, but think this last small amount of vacant Coastal land should be reserved for Coastal Recreation.

I request that my comments be put on record in the official public records for Planning Area F.

Thank you.

Sign: Thomas Butler
Print Name: THOMAS BUTLER
Date: 1-28-2020
City, State: OCEANSIDE, CA.

Petition for Ponto
Detailed Petition # 2011

Re: Ponto Beach / Parks and Open Space Deficit

Dear Mayor Hall, Carlsbad City Council and California Coastal Commission:

I am informed that there is a current 6.6 acre park deficit in Coastal Southwest quadrant of Carlsbad, (south of Palomar Airport Road and west of El Camino Real); that there is a 30 acre open-space deficit in Zone 9 (west of I-5 and south of Poinsettia) of the Growth Management Plan; that the City is not requiring developers to first look at non-residential reserve and parks in Planning Area F (the large, undeveloped area west of the railroad tracks, north of Avenida Encinas and south of Cape Rey Hotel); and most importantly, I am informed that the City Council is currently reviewing plans to build a high-density, residential community in Planning Area F, a location perfectly situated to remedy the above deficits.

Accordingly, I am requesting and making my position known that:

- I want the City of Carlsbad to build a park at Ponto to serve residents and visitors alike.
- I believe any and all development west of I-5 should be dependent on developers providing the required and currently missing 30 acres of open-space.
- I do not want high-density, residential development at Ponto.
- I do not consider the proposed Veteran's Park, located 6 miles from Ponto, a suitable alternative to a Coastal Park and open-space for Ponto / west of I-5

Thank you for your consideration!

Sign: 

Print Name: Elizabeth Bigham

Date: 10/16/18

Address: 7472 Capstan Dr
Carlsbad, CA
92011

Re: Ponto Beach / Parks and Open Space Deficit


Dear Mayor Hall, Carlsbad City Council, and California Coastal Commission:

I am informed that there is a current 6.6 acre park deficit in Coastal Southwest quadrant of Carlsbad, (south of Palomar Airport Road and west of El Camino Real); that there is a 30 acre open-space deficit in Zone 9 (west of I-5 and south of Poinsettia) of the Growth Management Plan; that the City is not requiring developers to first look at non-residential reserve and parks in Planning Area F (the large, undeveloped area west of the railroad tracks, north of Avenida Encinas and south of Cape Rey Hotel); and most importantly, I am informed that the City Council is currently reviewing plans to build a high-density, residential community in Planning Area F, a location perfectly situated to remedy the above deficits.

Accordingly, I am requesting and making my position known that:

- I want the City of Carlsbad to build a park at Ponto to serve residents and visitors alike.
- I believe any and all development west of I-5 should be dependent on developers providing the required and currently missing 30 acres of open-space.
- I do not want high-density, residential development at Ponto.
- I do not consider the proposed Veteran's Park, located 6 miles from Ponto, a suitable alternative to a Coastal Park and open-space for Ponto / west of I-5.
- _____

I thank you for your consideration!

Sign: 
Print Name: Lori A Butcher
Date: 10/16/12
Address: 7358 Escalonia Court

Email to:
Matt.Hall@carlsbadca.gov; CityCouncil@carlsbadca.gov; gbuhr@coastal.ca.gov;
Erin.Prahler@coastal.ca.gov; info@peopleforponto.com

Re: Ponto Beach / Parks and Open Space Deficit

Dear Mayor Hall, Carlsbad City Council and California Coastal Commission:

I am informed that there is a current 6.6 acre park deficit in Coastal Southwest quadrant of Carlsbad, (south of Palomar Airport Road and west of El Camino Real); that there is a 30 acre open-space deficit in Zone 9 (west of I-5 and south of Poinsettia) of the Growth Management Plan; that the City is not requiring developers to first look at non-residential reserve and parks in Planning Area F (the large, undeveloped area west of the railroad tracks, north of Avenida Encinas and south of Cape Rey Hotel); and most importantly, I am informed that the City Council is currently reviewing plans to build a high-density, residential community in Planning Area F, a location perfectly situated to remedy the above deficits.

Accordingly, I am requesting and making my position known that:

- I want the City of Carlsbad to build a park at Ponto to serve residents and visitors alike.
- I believe any and all development west of I-5 should be dependent on developers providing the required and currently missing 30 acres of open-space.
- I do not want high-density, residential development at Ponto.
- I do not consider the proposed Veteran's Park, located 6 miles from Ponto, a suitable alternative to a Coastal Park and open-space for Ponto / west of I-5
-

Thank you for your consideration!

Sign:



Print Name:

DREW BURCKHARD

Date:

10/8/2018

Address:

502 DEW POINT AVE

CARLSBAD 9204 CA

People for Open Space
Development

Re: Ponto Beach / Parks and Open Space Deficit


Dear Mayor Hall, Carlsbad City Council and California Coastal Commission:

I am informed that there is a current 6.6 acre park deficit in Coastal Southwest quadrant of Carlsbad, (south of Palomar Airport Road and west of El Camino Real); that there is a 30 acre open-space deficit in Zone 9 (west of I-5 and south of Poinsettia) of the Growth Management Plan; that the City is not requiring developers to first look at non-residential reserve and parks in Planning Area F (the large, undeveloped area west of the railroad tracks, north of Avenida Encinas and south of Cape Rey Hotel); and most importantly, I am informed that the City Council is currently reviewing plans to build a high-density, residential community in Planning Area F, a location perfectly situated to remedy the above deficits.

Accordingly, I am requesting and making my position known that:

- I want the City of Carlsbad to build a park at Ponto to serve residents and visitors alike.
- I believe any and all development west of I-5 should be dependent on developers providing the required and currently missing 30 acres of open-space.
- I do not want high-density, residential development at Ponto.
- I do not consider the proposed Veteran's Park, located 6 miles from Ponto, a suitable alternative to a Coastal Park and open-space for Ponto / west of I-5
- _____

Thank you for your consideration!

Sign: 
 Print Name: KELSEY BURCHARD
 Date: 10/8/2018
 Address: 502 DEW POINT AVE
CARLSBAD CA 92011

People for Ponto

Re: Ponto Beach / Parks and Open Space Deficit

Dear Mayor Hall, Carlsbad City Council, and California Coastal Commission:

I am informed that there is a current 6.6 acre park deficit in Coastal Southwest quadrant of Carlsbad, (south of Palomar Airport Road and west of El Camino Real); that there is a 30 acre open-space deficit in Zone 9 (west of I-5 and south of Poinsettia) of the Growth Management Plan; that the City is not requiring developers to first look at non-residential reserve and parks in Planning Area F (the large, undeveloped area west of the railroad tracks, north of Avenida Encinas and south of Cape Rey Hotel); and most importantly, I am informed that the City Council is currently reviewing plans to build a high-density, residential community in Planning Area F, a location perfectly situated to remedy the above deficits.

Accordingly, I am requesting and making my position known that:

- I want the City of Carlsbad to build a park at Ponto to serve residents and visitors alike.
- I believe any and all development west of I-5 should be dependent on developers providing the required and currently missing 30 acres of open-space.
- I do not want high-density, residential development at Ponto.
- I do not consider the proposed Veteran's Park, located 6 miles from Ponto, a suitable alternative to a Coastal Park and open-space for Ponto / west of I-5.
- _____

I thank you for your consideration!

Sign: Jenn Bingham

Print Name: Jenn Bingham

Date: 10-16-18

Address: 7340 Escallon Ct

Email to:

Matt.Hall@carlsbadca.gov; CityCouncil@carlsbadca.gov; gbuhr@coastal.ca.gov;
Erin.Prahler@coastal.ca.gov; info@peopleforponto.com

People for Ponto

Re: Ponto Beach / Parks and Open Space Deficit

Dear Mayor Hall, Carlsbad City Council, and California Coastal Commission:

I am informed that there is a current 6.6 acre park deficit in Coastal Southwest quadrant of Carlsbad, (south of Palomar Airport Road and west of El Camino Real); that there is a 30 acre open-space deficit in Zone 9 (west of I-5 and south of Poinsettia) of the Growth Management Plan; that the City is not requiring developers to first look at non-residential reserve and parks in Planning Area F (the large, undeveloped area west of the railroad tracks, north of Avenida Encinas and south of Cape Rey Hotel); and most importantly, I am informed that the City Council is currently reviewing plans to build a high-density, residential community in Planning Area F, a location perfectly situated to remedy the above deficits.

Accordingly, I am requesting and making my position known that:

- I want the City of Carlsbad to build a park at Ponto to serve residents and visitors alike.
- I believe any and all development west of I-5 should be dependent on developers providing the required and currently missing 30 acres of open-space.
- I do not want high-density, residential development at Ponto.
- I do not consider the proposed Veteran's Park, located 6 miles from Ponto, a suitable alternative to a Coastal Park and open-space for Ponto / west of I-5.
- _____

I thank you for your consideration!

Sign: Natalia B

Print Name: Natalia Brenes

Date: 10/17/18

Address: Minneapolis, MN 55404

Email to:

Matt.Hall@carlsbadca.gov; CityCouncil@carlsbadca.gov; gbuhr@coastal.ca.gov;

Erin.Prahler@coastal.ca.gov; info@peopleforponto.com

People for Ponto

Re: Ponto Beach / Parks and Open Space Deficit

Dear Mayor Hall, Carlsbad City Council, and California Coastal Commission:

I am informed that there is a current 6.6 acre park deficit in Coastal Southwest quadrant of Carlsbad, (south of Palomar Airport Road and west of El Camino Real); that there is a 30 acre open-space deficit in Zone 9 (west of I-5 and south of Poinsettia) of the Growth Management Plan; that the City is not requiring developers to first look at non-residential reserve and parks in Planning Area F (the large, undeveloped area west of the railroad tracks, north of Avenida Encinas and south of Cape Rey Hotel); and most importantly, I am informed that the City Council is currently reviewing plans to build a high-density, residential community in Planning Area F, a location perfectly situated to remedy the above deficits.

Accordingly, I am requesting and making my position known that:

- I want the City of Carlsbad to build a park at Ponto to serve residents and visitors alike.
- I believe any and all development west of I-5 should be dependent on developers providing the required and currently missing 30 acres of open-space.
- I do not want high-density, residential development at Ponto.
- I do not consider the proposed Veteran's Park, located 6 miles from Ponto, a suitable alternative to a Coastal Park and open-space for Ponto / west of I-5.
- _____

I thank you for your consideration!

Sign: _____

Print Name: _____

Date: _____

Address: _____

Erin Prahler
Erin Prahler
10-20-2018
734 Algsum Road
Carlsbad CA
92011

Email to:

Matt.Hall@carlsbadca.gov; CityCouncil@carlsbadca.gov; gbuhr@coastal.ca.gov;
Erin.Prahler@coastal.ca.gov; info@peopleforponto.com

People for Ponto

Re: Ponto Beach / Parks and Open Space Deficit

Dear Mayor Hall, Carlsbad City Council, and California Coastal Commission:

I am informed that there is a current 6.6 acre park deficit in Coastal Southwest quadrant of Carlsbad, (south of Palomar Airport Road and west of El Camino Real); that there is a 30 acre open-space deficit in Zone 9 (west of I-5 and south of Poinsettia) of the Growth Management Plan; that the City is not requiring developers to first look at non-residential reserve and parks in Planning Area F (the large, undeveloped area west of the railroad tracks, north of Avenida Encinas and south of Cape Rey Hotel); and most importantly, I am informed that the City Council is currently reviewing plans to build a high-density, residential community in Planning Area F, a location perfectly situated to remedy the above deficits.

Accordingly, I am requesting and making my position known that:

- I want the City of Carlsbad to build a park at Ponto to serve residents and visitors alike.
- I believe any and all development west of I-5 should be dependent on developers providing the required and currently missing 30 acres of open-space.
- I do not want high-density, residential development at Ponto.
- I do not consider the proposed Veteran's Park, located 6 miles from Ponto, a suitable alternative to a Coastal Park and open-space for Ponto / west of I-5.
-

I thank you for your consideration!

Sign: _____

Print Name: _____

Date: _____

Address: _____

C. Brady

Charlene Ann Brady

10/20/18

1980 Northstar Way
San Marcos, 92078

Email to:

Matt.Hall@carlsbadca.gov; CityCouncil@carlsbadca.gov; gbuhr@coastal.ca.gov;
Erin.Praher@coastal.ca.gov; info@peopleforponto.com

People for Ponto

Re: Ponto Beach / Parks and Open Space Deficit

Dear Mayor Hall, Carlsbad City Council, and California Coastal Commission:

I am informed that there is a current 6.6 acre park deficit in Coastal Southwest quadrant of Carlsbad, (south of Palomar Airport Road and west of El Camino Real); that there is a 30 acre open-space deficit in Zone 9 (west of I-5 and south of Poinsettia) of the Growth Management Plan; that the City is not requiring developers to first look at non-residential reserve and parks in Planning Area F (the large, undeveloped area west of the railroad tracks, north of Avenida Encinas and south of Cape Rey Hotel); and most importantly, I am informed that the City Council is currently reviewing plans to build a high-density, residential community in Planning Area F, a location perfectly situated to remedy the above deficits.

Accordingly, I am requesting and making my position known that:

- I want the City of Carlsbad to build a park at Ponto to serve residents and visitors alike.
- I believe any and all development west of I-5 should be dependent on developers providing the required and currently missing 30 acres of open-space.
- I do not want high-density, residential development at Ponto.
- I do not consider the proposed Veteran's Park, located 6 miles from Ponto, a suitable alternative to a Coastal Park and open-space for Ponto / west of I-5.
- _____


I thank you for your consideration!

Sign: _____

Print Name: _____

Date: _____

Address: _____


Rick Bate
10-20-18
CARLSBAD 92009

Email to:

Matt.Hall@carlsbadca.gov; CityCouncil@carlsbadca.gov; gbuhr@coastal.ca.gov;

Erin.Prahler@coastal.ca.gov; info@peopleforponto.com

People for Ponto

Develop Ponto Right

Re: Ponto Beach / Parks and Open Space Deficit

Dear Mayor Hall, Carlsbad City Council, and California Coastal Commission:

I am informed that there is a current 6.6 acre park deficit in Coastal Southwest quadrant of Carlsbad, (south of Palomar Airport Road and west of El Camino Real); that there is a 30 acre open-space deficit in Zone 9 (west of I-5 and south of Poinsettia) of the Growth Management Plan; that the City is not requiring developers to first look at non-residential reserve and parks in Planning Area F (the large, undeveloped area west of the railroad tracks, north of Avenida Encinas and south of Cape Rey Hotel); and most importantly, I am informed that the City Council is currently reviewing plans to build a high-density, residential community in Planning Area F, a location perfectly situated to remedy the above deficits.

Accordingly, I am requesting and making my position known that:

- I want the City of Carlsbad to build a park at Ponto to serve residents and visitors alike.
- I believe any and all development west of I-5 should be dependent on developers providing the required and currently missing 30 acres of open-space.
- I do not want high-density, residential development at Ponto.
- I do not consider the proposed Veteran's Park, located 6 miles from Ponto, a suitable alternative to a Coastal Park and open-space for Ponto / west of I-5.
- _____

I thank you for your consideration!

Sign: Hilary Becerra

Print Name: Hilary Becerra

Date: 10/25/18

Address: 303 Hawthorne
San Antonio, TX 78214

Email to:
Matt.Hall@carlsbadca.gov; CityCouncil@carlsbadca.gov; gbuhr@coastal.ca.gov;
Erin.Prahler@coastal.ca.gov; info@peopleforponto.com

People for Ponto

Develop Ponto Right

Re: Ponto Beach / Parks and Open Space Deficit


Dear Mayor Hall, Carlsbad City Council, and California Coastal Commission:

I am informed that there is a current 6.6 acre park deficit in Coastal Southwest quadrant of Carlsbad, (south of Palomar Airport Road and west of El Camino Real); that there is a 30 acre open-space deficit in Zone 9 (west of I-5 and south of Poinsettia) of the Growth Management Plan; that the City is not requiring developers to first look at non-residential reserve and parks in Planning Area F (the large, undeveloped area west of the railroad tracks, north of Avenida Encinas and south of Cape Rey Hotel); and most importantly, I am informed that the City Council is currently reviewing plans to build a high-density, residential community in Planning Area F, a location perfectly situated to remedy the above deficits.

Accordingly, I am requesting and making my position known that:

- I want the City of Carlsbad to build a park at Ponto to serve residents and visitors alike.
- I believe any and all development west of I-5 should be dependent on developers providing the required and currently missing 30 acres of open-space.
- I do not want high-density, residential development at Ponto.
- I do not consider the proposed Veteran's Park, located 6 miles from Ponto, a suitable alternative to a Coastal Park and open-space for Ponto / west of I-5.
- _____

I thank you for your consideration!

Sign: 
Print Name: Jeannette Bohn
Date: 10/25/18
Address: 7733 Louis Pasteur Dr.

Email to:

Matt.Hall@carlsbadca.gov; CityCouncil@carlsbadca.gov; gbuhr@coastal.ca.gov;
Erin.Prahler@coastal.ca.gov; info@peopleforponto.com

People for Ponto

Develop Ponto Right

Re: Ponto Beach / Parks and Open Space Deficit

Dear Mayor Hall, Carlsbad City Council, and California Coastal Commission:

I am informed that there is a current 6.6 acre park deficit in Coastal Southwest quadrant of Carlsbad, (south of Palomar Airport Road and west of El Camino Real); that there is a 30 acre open-space deficit in Zone 9 (west of I-5 and south of Poinsettia) of the Growth Management Plan; that the City is not requiring developers to first look at non-residential reserve and parks in Planning Area F (the large, undeveloped area west of the railroad tracks, north of Avenida Encinas and south of Cape Rey Hotel); and most importantly, I am informed that the City Council is currently reviewing plans to build a high-density, residential community in Planning Area F, a location perfectly situated to remedy the above deficits.

Accordingly, I am requesting and making my position known that:

- I want the City of Carlsbad to build a park at Ponto to serve residents and visitors alike.
- I believe any and all development west of I-5 should be dependent on developers providing the required and currently missing 30 acres of open-space.
- I do not want high-density, residential development at Ponto.
- I do not consider the proposed Veteran's Park, located 6 miles from Ponto, a suitable alternative to a Coastal Park and open-space for Ponto / west of I-5.
- _____

I have lived in LA and every time I have visited Carlsbad it has been less congested!

I thank you for your consideration!

Sign: _____

Cherissa Brooks

Print Name: _____

Cherissa Brooks

Date: _____

10/25/18

Address: _____

Woodland Hills, CA

Email to:

Matt.Hall@carlsbadca.gov; CityCouncil@carlsbadca.gov; gbuhr@coastal.ca.gov;
Erin.Prahler@coastal.ca.gov; info@peopleforponto.com

Ponto Beach / Parks and Open Space Deficit

Re: Ponto Beach / Parks and Open Space Deficit


Dear Mayor Hall, Carlsbad City Council and California Coastal Commission:

I am informed that there is a current 6.6 acre park deficit in Coastal Southwest quadrant of Carlsbad, (south of Palomar Airport Road and west of El Camino Real); that there is a 30 acre open-space deficit in Zone 9 (west of I-5 and south of Poinsettia) of the Growth Management Plan; that the City is not requiring developers to first look at non-residential reserve and parks in Planning Area F (the large, undeveloped area west of the railroad tracks, north of Avenida Encinas and south of Cape Rey Hotel); and most importantly, I am informed that the City Council is currently reviewing plans to build a high-density, residential community in Planning Area F, a location perfectly situated to remedy the above deficits.

Accordingly, I am requesting and making my position known that:

- I want the City of Carlsbad to build a park at Ponto to serve residents and visitors alike.
- I believe any and all development west of I-5 should be dependent on developers providing the required and currently missing 30 acres of open-space.
- I do not want high-density, residential development at Ponto.
- I do not consider the proposed Veteran's Park, located 6 miles from Ponto, a suitable alternative to a Coastal Park and open-space for Ponto / west of I-5

Thank you for your consideration!

Sign: 

Print Name: Brydon Bacaycsy

Date: 10-16-18

Address: 7456 Capstan Dr.
Carlsbad, CA 92011

People for Ponto

Re: Ponto Beach / Parks and Open Space Deficit

Dear Mayor Hall, Carlsbad City Council, and California Coastal Commission:

I am informed that there is a current 6.6 acre park deficit in Coastal Southwest quadrant of Carlsbad, (south of Palomar Airport Road and west of El Camino Real); that there is a 30 acre open-space deficit in Zone 9 (west of I-5 and south of Poinsettia) of the Growth Management Plan; that the City is not requiring developers to first look at non-residential reserve and parks in Planning Area F (the large, undeveloped area west of the railroad tracks, north of Avenida Encinas and south of Cape Rey Hotel); and most importantly, I am informed that the City Council is currently reviewing plans to build a high-density, residential community in Planning Area F, a location perfectly situated to remedy the above deficits.

Accordingly, I am requesting and making my position known that:

- I want the City of Carlsbad to build a park at Ponto to serve residents and visitors alike.
- I believe any and all development west of I-5 should be dependent on developers providing the required and currently missing 30 acres of open-space.
- I do not want high-density, residential development at Ponto.
- I do not consider the proposed Veteran's Park, located 6 miles from Ponto, a suitable alternative to a Coastal Park and open-space for Ponto / west of I-5.

I thank you for your consideration!

Sign: _____

Print Name: _____

Date: _____

Address: _____

Amber Bagley

Amber Bagley

10/16/18

COON RAPIDS, MN 55433

Email to:

Matt.Hall@carlsbadca.gov; CityCouncil@carlsbadca.gov; gbuhr@coastal.ca.gov;

Erin.Prahler@coastal.ca.gov; info@peopleforponto.com

People for Ponto

Develop Ponto Right

Re: Ponto Beach / Parks and Open Space Deficit

Dear Mayor Hall, Carlsbad City Council, and California Coastal Commission:

I am informed that there is a current 6.6 acre park deficit in Coastal Southwest quadrant of Carlsbad, (south of Palomar Airport Road and west of El Camino Real); that there is a 30 acre open-space deficit in Zone 9 (west of I-5 and south of Poinsettia) of the Growth Management Plan; that the City is not requiring developers to first look at non-residential reserve and parks in Planning Area F (the large, undeveloped area west of the railroad tracks, north of Avenida Encinas and south of Cape Rey Hotel); and most importantly, I am informed that the City Council is currently reviewing plans to build a high-density, residential community in Planning Area F, a location perfectly situated to remedy the above deficits.

Accordingly, I am requesting and making my position known that:

- I want the City of Carlsbad to build a park at Ponto to serve residents and visitors alike.
- I believe any and all development west of I-5 should be dependent on developers providing the required and currently missing 30 acres of open-space.
- I do not want high-density, residential development at Ponto.
- I do not consider the proposed Veteran's Park, located 6 miles from Ponto, a suitable alternative to a Coastal Park and open-space for Ponto / west of I-5.
- _____


I thank you for your consideration!

Sign: _____

Print Name: _____

Date: _____

Address: _____



Joe Black

11/4/18

249 N Granddys Ave
Solana Beach, CA 92075

Email to:

Matt.Hall@carlsbadca.gov; CityCouncil@carlsbadca.gov; gbuhr@coastal.ca.gov;
Erin.Praher@coastal.ca.gov; info@peopleforponto.com

People for Ponto

Develop Ponto Right

Re: Ponto Beach / Parks and Open Space Deficit

Dear Mayor Hall, Carlsbad City Council, and California Coastal Commission:

I am informed that there is a current 6.6 acre park deficit in Coastal Southwest quadrant of Carlsbad, (south of Palomar Airport Road and west of El Camino Real); that there is a 30 acre open-space deficit in Zone 9 (west of I-5 and south of Poinsettia) of the Growth Management Plan; that the City is not requiring developers to first look at non-residential reserve and parks in Planning Area F (the large, undeveloped area west of the railroad tracks, north of Avenida Encinas and south of Cape Rey Hotel); and most importantly, I am informed that the City Council is currently reviewing plans to build a high-density, residential community in Planning Area F, a location perfectly situated to remedy the above deficits.

Accordingly, I am requesting and making my position known that:

- I want the City of Carlsbad to build a park at Ponto to serve residents and visitors alike.
- I believe any and all development west of I-5 should be dependent on developers providing the required and currently missing 30 acres of open-space.
- I do not want high-density, residential development at Ponto.
- I do not consider the proposed Veteran's Park, located 6 miles from Ponto, a suitable alternative to a Coastal Park and open-space for Ponto / west of I-5.

I thank you for your consideration!

Sign: 

Print Name: RYAN BELLUS

Date: 11/4/85

Address: 998 CAPISTRANO DR
OSIDE

Email to:

Matt.Hall@carlsbadca.gov; CityCouncil@carlsbadca.gov; gbuhr@coastal.ca.gov;

Erin.Prahler@coastal.ca.gov; info@peopleforponto.com

People for Ponto

Develop Ponto Right

Re: Ponto Beach / Parks and Open Space Deficit

Dear Mayor Hall, Carlsbad City Council, and California Coastal Commission:

I am informed that there is a current 6.6 acre park deficit in Coastal Southwest quadrant of Carlsbad, (south of Palomar Airport Road and west of El Camino Real); that there is a 30 acre open-space deficit in Zone 9 (west of I-5 and south of Poinsettia) of the Growth Management Plan; that the City is not requiring developers to first look at non-residential reserve and parks in Planning Area F (the large, undeveloped area west of the railroad tracks, north of Avenida Encinas and south of Cape Rey Hotel); and most importantly, I am informed that the City Council is currently reviewing plans to build a high-density, residential community in Planning Area F, a location perfectly situated to remedy the above deficits.

Accordingly, I am requesting and making my position known that:

- I want the City of Carlsbad to build a park at Ponto to serve residents and visitors alike.
- I believe any and all development west of I-5 should be dependent on developers providing the required and currently missing 30 acres of open-space.
- I do not want high-density, residential development at Ponto.
- I do not consider the proposed Veteran's Park, located 6 miles from Ponto, a suitable alternative to a Coastal Park and open-space for Ponto / west of I-5.

I thank you for your consideration!

Sign: 

Print Name: TYLER BEACHY

Date: 20181104

Address: 3434 CAYSTA Wood Dr
OCEANSIDE CA 92058

Email to:

Matt.Hall@carlsbadca.gov; CityCouncil@carlsbadca.gov; gbuhr@coastal.ca.gov;
Erin.Prahler@coastal.ca.gov; info@peopleforponto.com

People for Ponto

Re: Ponto Beach / Parks and Open Space Deficit

Dear Mayor Hall, Carlsbad City Council, and California Coastal Commission:

I am informed that there is a current 6.6 acre park deficit in Coastal Southwest quadrant of Carlsbad, (south of Palomar Airport Road and west of El Camino Real); that there is a 30 acre open-space deficit in Zone 9 (west of I-5 and south of Poinsettia) of the Growth Management Plan; that the City is not requiring developers to first look at non-residential reserve and parks in Planning Area F (the large, undeveloped area west of the railroad tracks, north of Avenida Encinas and south of Cape Rey Hotel); and most importantly, I am informed that the City Council is currently reviewing plans to build a high-density, residential community in Planning Area F, a location perfectly situated to remedy the above deficits.

Accordingly, I am requesting and making my position known that:

- I want the City of Carlsbad to build a park at Ponto to serve residents and visitors alike.
- I believe any and all development west of I-5 should be dependent on developers providing the required and currently missing 30 acres of open-space.
- I do not want high-density, residential development at Ponto.
- I do not consider the proposed Veteran's Park, located 6 miles from Ponto, a suitable alternative to a Coastal Park and open-space for Ponto / west of I-5.

I thank you for your consideration!

Sign: Keith Brodie

Print Name: Keith Brodie

Date: 28 Oct 2018

Address: 5911 Richmond Road Apt 6106
Texarkana, TX 75503

Email to:

Matt.Hall@carlsbadca.gov; CityCouncil@carlsbadca.gov; gbuhr@coastal.ca.gov;
Erin.Prahler@coastal.ca.gov; info@peopleforponto.com

People for Ponto

Re: Ponto Beach / Parks and Open Space Deficit

Dear Mayor Hall, Carlsbad City Council, and California Coastal Commission:

I am informed that there is a current 6.6 acre park deficit in Coastal Southwest quadrant of Carlsbad, (south of Palomar Airport Road and west of El Camino Real); that there is a 30 acre open-space deficit in Zone 9 (west of I-5 and south of Poinsettia) of the Growth Management Plan; that the City is not requiring developers to first look at non-residential reserve and parks in Planning Area F (the large, undeveloped area west of the railroad tracks, north of Avenida Encinas and south of Cape Rey Hotel); and most importantly, I am informed that the City Council is currently reviewing plans to build a high-density, residential community in Planning Area F, a location perfectly situated to remedy the above deficits.

Accordingly, I am requesting and making my position known that:

- I want the City of Carlsbad to build a park at Ponto to serve residents and visitors alike.
- I believe any and all development west of I-5 should be dependent on developers providing the required and currently missing 30 acres of open-space.
- I do not want high-density, residential development at Ponto.
- I do not consider the proposed Veteran's Park, located 6 miles from Ponto, a suitable alternative to a Coastal Park and open-space for Ponto / west of I-5.

I thank you for your consideration!

Sign: Nancy Breshyan

Print Name: NANCY BRESHYAN

Date: 11/4/18

Address: 4290 Skyline Rd
CARLSBAD 92008

Email to:

Matt.Hall@carlsbadca.gov; CityCouncil@carlsbadca.gov; gbuhr@coastal.ca.gov;
Erin.Prahler@coastal.ca.gov; info@peopleforponto.com

People for Ponto

Develop Ponto Right

Re: Ponto Beach / Parks and Open Space Deficit

Dear Mayor Hall, Carlsbad City Council, and California Coastal Commission:

I am informed that there is a current 6.6 acre park deficit in Coastal Southwest quadrant of Carlsbad, (south of Palomar Airport Road and west of El Camino Real); that there is a 30 acre open-space deficit in Zone 9 (west of I-5 and south of Poinsettia) of the Growth Management Plan; that the City is not requiring developers to first look at non-residential reserve and parks in Planning Area F (the large, undeveloped area west of the railroad tracks, north of Avenida Encinas and south of Cape Rey Hotel); and most importantly, I am informed that the City Council is currently reviewing plans to build a high-density, residential community in Planning Area F, a location perfectly situated to remedy the above deficits.

Accordingly, I am requesting and making my position known that:

- I want the City of Carlsbad to build a park at Ponto to serve residents and visitors alike.
- I believe any and all development west of I-5 should be dependent on developers providing the required and currently missing 30 acres of open-space.
- I do not want high-density, residential development at Ponto.
- I do not consider the proposed Veteran's Park, located 6 miles from Ponto, a suitable alternative to a Coastal Park and open-space for Ponto / west of I-5.
- _____

I thank you for your consideration!

Sign: Catherine Bellon

Print Name: Catherine Bellon

Date: 10/4/18

Address: 7375 Alicante Rd
Carlsbad

Email to:

Matt.Hall@carlsbadca.gov; CityCouncil@carlsbadca.gov; gbuhr@coastal.ca.gov;
Erin.Prahler@coastal.ca.gov; info@peopleforponto.com

People for Ponto

Re: Ponto Beach / Parks and Open Space Deficit

Dear Mayor Hall, Carlsbad City Council, and California Coastal Commission:

I am informed that there is a current 6.6 acre park deficit in Coastal Southwest quadrant of Carlsbad, (south of Palomar Airport Road and west of El Camino Real); that there is a 30 acre open-space deficit in Zone 9 (west of I-5 and south of Poinsettia) of the Growth Management Plan; that the City is not requiring developers to first look at non-residential reserve and parks in Planning Area F (the large, undeveloped area west of the railroad tracks, north of Avenida Encinas and south of Cape Rey Hotel); and most importantly, I am informed that the City Council is currently reviewing plans to build a high-density, residential community in Planning Area F, a location perfectly situated to remedy the above deficits.

Accordingly, I am requesting and making my position known that:

- I want the City of Carlsbad to build a park at Ponto to serve residents and visitors alike.
- I believe any and all development west of I-5 should be dependent on developers providing the required and currently missing 30 acres of open-space.
- I do not want high-density, residential development at Ponto.
- I do not consider the proposed Veteran's Park, located 6 miles from Ponto, a suitable alternative to a Coastal Park and open-space for Ponto / west of I-5.
- _____

I thank you for your consideration!

Sign: Slader Bueh
Print Name: SLADER BUEH
Date: 11/4/18
Address: 1959 CALLE MARINO
CA 92009

Email to:

Matt.Hall@carlsbadca.gov; CityCouncil@carlsbadca.gov; gbuhr@coastal.ca.gov;
Erin.Prahler@coastal.ca.gov; info@peopleforponto.com

People for Ponto

Re: Ponto Beach / Parks and Open Space Deficit

Dear Mayor Hall, Carlsbad City Council, and California Coastal Commission:

I am informed that there is a current 6.6 acre park deficit in Coastal Southwest quadrant of Carlsbad, (south of Palomar Airport Road and west of El Camino Real); that there is a 30 acre open-space deficit in Zone 9 (west of I-5 and south of Poinsettia) of the Growth Management Plan; that the City is not requiring developers to first look at non-residential reserve and parks in Planning Area F (the large, undeveloped area west of the railroad tracks, north of Avenida Encinas and south of Cape Rey Hotel); and most importantly, I am informed that the City Council is currently reviewing plans to build a high-density, residential community in Planning Area F, a location perfectly situated to remedy the above deficits.

Accordingly, I am requesting and making my position known that:

- I want the City of Carlsbad to build a park at Ponto to serve residents and visitors alike.
- I believe any and all development west of I-5 should be dependent on developers providing the required and currently missing 30 acres of open-space.
- I do not want high-density, residential development at Ponto.
- I do not consider the proposed Veteran's Park, located 6 miles from Ponto, a suitable alternative to a Coastal Park and open-space for Ponto / west of I-5.
- _____

I thank you for your consideration!

Sign: _____

Print Name: _____

Date: _____

Address: _____

Cheryl Bauer

Cheryl Bauer

11-4-18

*7959 Calle Madrid
Carlsbad 92009*

Email to:

Matt.Hall@carlsbadca.gov; CityCouncil@carlsbadca.gov; gbuhr@coastal.ca.gov;
Erin.Prahler@coastal.ca.gov; info@peopleforponto.com

People for Ponto

Develop Ponto Right

Re: Ponto Beach / Parks and Open Space Deficit

Dear Mayor Hall, Carlsbad City Council, and California Coastal Commission:

I am informed that there is a current 6.6 acre park deficit in Coastal Southwest quadrant of Carlsbad, (south of Palomar Airport Road and west of El Camino Real); that there is a 30 acre open-space deficit in Zone 9 (west of I-5 and south of Poinsettia) of the Growth Management Plan; that the City is not requiring developers to first look at non-residential reserve and parks in Planning Area F (the large, undeveloped area west of the railroad tracks, north of Avenida Encinas and south of Cape Rey Hotel); and most importantly, I am informed that the City Council is currently reviewing plans to build a high-density, residential community in Planning Area F, a location perfectly situated to remedy the above deficits.

Accordingly, I am requesting and making my position known that:

- I want the City of Carlsbad to build a park at Ponto to serve residents and visitors alike.
- I believe any and all development west of I-5 should be dependent on developers providing the required and currently missing 30 acres of open-space.
- I do not want high-density, residential development at Ponto.
- I do not consider the proposed Veteran's Park, located 6 miles from Ponto, a suitable alternative to a Coastal Park and open-space for Ponto / west of I-5.
- _____


I thank you for your consideration!

Sign: _____

Print Name: _____

Date: _____

Address: _____


Tara Butler
11/04/18
Santa Barbara, CA

Email to:

Matt.Hall@carlsbadca.gov; CityCouncil@carlsbadca.gov; gbuhr@coastal.ca.gov;
Erin.Prahler@coastal.ca.gov; info@peopleforponto.com

People for Ponto

Develop Ponto Right

Re: Ponto Beach / Parks and Open Space Deficit

Dear Mayor Hall, Carlsbad City Council, and California Coastal Commission:

I am informed that there is a current 6.6 acre park deficit in Coastal Southwest quadrant of Carlsbad, (south of Palomar Airport Road and west of El Camino Real); that there is a 30 acre open-space deficit in Zone 9 (west of I-5 and south of Poinsettia) of the Growth Management Plan; that the City is not requiring developers to first look at non-residential reserve and parks in Planning Area F (the large, undeveloped area west of the railroad tracks, north of Avenida Encinas and south of Cape Rey Hotel); and most importantly, I am informed that the City Council is currently reviewing plans to build a high-density, residential community in Planning Area F, a location perfectly situated to remedy the above deficits.

Accordingly, I am requesting and making my position known that:

- I want the City of Carlsbad to build a park at Ponto to serve residents and visitors alike.
- I believe any and all development west of I-5 should be dependent on developers providing the required and currently missing 30 acres of open-space.
- I do not want high-density, residential development at Ponto.
- I do not consider the proposed Veteran's Park, located 6 miles from Ponto, a suitable alternative to a Coastal Park and open-space for Ponto / west of I-5.
- _____

I thank you for your consideration!

Sign: Victoria Blaise

Print Name: Victoria Blaise

Date: 11/3/2018

Address: 3025 Camino Serbal
Carlsbad, CA 92009

Email to:

Matt.Hall@carlsbadca.gov; CityCouncil@carlsbadca.gov; gbuhr@coastal.ca.gov;
Erin.Prahler@coastal.ca.gov; info@peopleforponto.com

People for Ponto

Develop Ponto Right

Re: Ponto Beach / Parks and Open Space Deficit

Dear Mayor Hall, Carlsbad City Council, and California Coastal Commission:

I am informed that there is a current 6.6 acre park deficit in Coastal Southwest quadrant of Carlsbad, (south of Palomar Airport Road and west of El Camino Real); that there is a 30 acre open-space deficit in Zone 9 (west of I-5 and south of Poinsettia) of the Growth Management Plan; that the City is not requiring developers to first look at non-residential reserve and parks in Planning Area F (the large, undeveloped area west of the railroad tracks, north of Avenida Encinas and south of Cape Rey Hotel); and most importantly, I am informed that the City Council is currently reviewing plans to build a high-density, residential community in Planning Area F, a location perfectly situated to remedy the above deficits.

Accordingly, I am requesting and making my position known that:

- I want the City of Carlsbad to build a park at Ponto to serve residents and visitors alike.
- I believe any and all development west of I-5 should be dependent on developers providing the required and currently missing 30 acres of open-space.
- I do not want high-density, residential development at Ponto.
- I do not consider the proposed Veteran's Park, located 6 miles from Ponto, a suitable alternative to a Coastal Park and open-space for Ponto / west of I-5.

I thank you for your consideration!

Sign: _____

Lewis Blaiso

Print Name: _____

Lewis Blaiso

Date: _____

11/3/2010

Address: _____

3025 Camino Sebald

Carlsbad, CA 92009

Email to:

Matt.Hall@carlsbadca.gov; CityCouncil@carlsbadca.gov; gbuhr@coastal.ca.gov;

Erin.Prahl@coastal.ca.gov; info@peopleforponto.com

People for Ponto

Save the Ponto Right

Re: Ponto Beach / Parks and Open Space Deficit

Dear Mayor Hall, Carlsbad City Council, and California Coastal Commission:

I am informed that there is a current 6.6 acre park deficit in Coastal Southwest quadrant of Carlsbad, (south of Palomar Airport Road and west of El Camino Real); that there is a 30 acre open-space deficit in Zone 9 (west of I-5 and south of Poinsettia) of the Growth Management Plan; that the City is not requiring developers to first look at non-residential reserve and parks in Planning Area F (the large, undeveloped area west of the railroad tracks, north of Avenida Encinas and south of Cape Rey Hotel); and most importantly, I am informed that the City Council is currently reviewing plans to build a high-density, residential community in Planning Area F, a location perfectly situated to remedy the above deficits.

Accordingly, I am requesting and making my position known that:

- I want the City of Carlsbad to build a park at Ponto to serve residents and visitors alike.
- I believe any and all development west of I-5 should be dependent on developers providing the required and currently missing 30 acres of open-space.
- I do not want high-density, residential development at Ponto.
- I do not consider the proposed Veteran's Park, located 6 miles from Ponto, a suitable alternative to a Coastal Park and open-space for Ponto / west of I-5.
- _____

I thank you for your consideration!

Sign: Jamie Bandich

Print Name: Jamie Bandich

Date: 11-4-18

Address: 4529 Cove Dr. #101

Email to:

Matt.Hall@carlsbadca.gov; CityCouncil@carlsbadca.gov; gbuhr@coastal.ca.gov;

Erin.Prahler@coastal.ca.gov; info@peopleforponto.com

People for Ponto

Reversed Ponto Right

Re: Ponto Beach / Parks and Open Space Deficit

Dear Mayor Hall, Carlsbad City Council, and California Coastal Commission:

I am informed that there is a current 6.6 acre park deficit in Coastal Southwest quadrant of Carlsbad, (south of Palomar Airport Road and west of El Camino Real); that there is a 30 acre open-space deficit in Zone 9 (west of I-5 and south of Poinsettia) of the Growth Management Plan; that the City is not requiring developers to first look at non-residential reserve and parks in Planning Area F (the large, undeveloped area west of the railroad tracks, north of Avenida Encinas and south of Cape Rey Hotel); and most importantly, I am informed that the City Council is currently reviewing plans to build a high-density, residential community in Planning Area F, a location perfectly situated to remedy the above deficits.

Accordingly, I am requesting and making my position known that:

- I want the City of Carlsbad to build a park at Ponto to serve residents and visitors alike.
- I believe any and all development west of I-5 should be dependent on developers providing the required and currently missing 30 acres of open-space.
- I do not want high-density, residential development at Ponto.
- I do not consider the proposed Veteran's Park, located 6 miles from Ponto, a suitable alternative to a Coastal Park and open-space for Ponto / west of I-5.

I thank you for your consideration!

Sign: Terry Brady

Print Name: TERRY BRADY

Date: 10-20-2018

Address: 1930 W San Marcos Blvd #43
San Marcos, CA 92078

Email to:

Matt.Hall@carlsbadca.gov; CityCouncil@carlsbadca.gov; gbuhr@coastal.ca.gov;

Erin.Prahler@coastal.ca.gov; info@peopleforponto.com

Re: Ponto Beach / Parks and Open Space Deficit

Dear Mayor Hall, Carlsbad City Council, and California Coastal Commission:

I am informed that there is a current 6.6 acre park deficit in Coastal Southwest quadrant of Carlsbad, (south of Palomar Airport Road and west of El Camino Real); that there is a 30 acre open-space deficit in Zone 9 (west of I-5 and south of Poinsettia) of the Growth Management Plan; that the City is not requiring developers to first look at non-residential reserve and parks in Planning Area F (the large, undeveloped area west of the railroad tracks, north of Avenida Encinas and south of Cape Rey Hotel); and most importantly, I am informed that the City Council is currently reviewing plans to build a high-density, residential community in Planning Area F, a location perfectly situated to remedy the above deficits.

Accordingly, I am requesting and making my position known that:

- I want the City of Carlsbad to build a park at Ponto to serve residents and visitors alike.
- I believe any and all development west of I-5 should be dependent on developers providing the required and currently missing 30 acres of open-space.
- I do not want high-density, residential development at Ponto.
- I do not consider the proposed Veteran's Park, located 6 miles from Ponto, a suitable alternative to a Coastal Park and open-space for Ponto / west of I-5.

I thank you for your consideration!

Sign: 

Print Name: Wayne Brown

Date: 10/20/2018

Address: 546 Burton Ct, Carlsbad, CA

92011

Email to:

Matt.Hall@carlsbadca.gov; CityCouncil@carlsbadca.gov; gbuhr@coastal.ca.gov;
Erin.Prahler@coastal.ca.gov; info@peopleforponto.com

Re: Ponto Beach / Parks and Open Space Deficit

Dear Mayor Hall, Carlsbad City Council, and California Coastal Commission:

I am informed that there is a current 6.6 acre park deficit in Coastal Southwest quadrant of Carlsbad, (south of Palomar Airport Road and west of El Camino Real); that there is a 30 acre open-space deficit in Zone 9 (west of I-5 and south of Poinsettia) of the Growth Management Plan; that the City is not requiring developers to first look at non-residential reserve and parks in Planning Area F (the large, undeveloped area west of the railroad tracks, north of Avenida Encinas and south of Cape Rey Hotel); and most importantly, I am informed that the City Council is currently reviewing plans to build a high-density, residential community in Planning Area F, a location perfectly situated to remedy the above deficits.

Accordingly, I am requesting and making my position known that:

- I want the City of Carlsbad to build a park at Ponto to serve residents and visitors alike.
- I believe any and all development west of I-5 should be dependent on developers providing the required and currently missing 30 acres of open-space.
- I do not want high-density, residential development at Ponto.
- I do not consider the proposed Veteran's Park, located 6 miles from Ponto, a suitable alternative to a Coastal Park and open-space for Ponto / west of I-5.

I thank you for your consideration!

Sign: _____

Print Name: Sunny Brown

Date: 10/20/2018

Address: 546 Burton Ct., Carlsbad,

CA 92011

Email to:

Matt.Hall@carlsbadca.gov; CityCouncil@carlsbadca.gov; gbuhr@coastal.ca.gov;
Erin.Prahler@coastal.ca.gov; info@peopleforponto.com

Dear Mayor Hall, Carlsbad City Council and California Coastal Commission:

I am informed that:

- Carlsbad must consider on Planning Area F at Ponto the need for a public park at Ponto as part of the Draft Local Coastal Program Amendment.
- There is no public park at Ponto even though City Park Standards requires a minimum of 6.5 acres of parkland for Ponto.
- There is a current 6.6 acre park deficit in Coastal Southwest quadrant of Carlsbad, (south of Palomar Airport Road and west of El Camino Real).
- There are no Coastal Parks in all of South Carlsbad. 64,000 South Carlsbad citizens have no Coastal Park.
- Ponto is at the center of a larger 6-mile stretch of coastline in that has no Coastal Parks.
- Ponto has a city documented 30 acre open-space standard deficit that a Coastal Park would help resolve.
- And most importantly, I am informed that the City is currently ignoring these issues and in the Draft Local Coastal Program Amendment is proposing to eliminate the last opportunity to create a much-needed Coastal Park at Ponto.


Accordingly, I am making it known that:

- I want the Draft Local Coastal Program Amendment to provide for a Coastal Park at Ponto
- I want the City to provide a true Citizen-based Park Planning process for Ponto
- I want the City of Carlsbad to budget money in their capital improvement program to purchase Planning Area F and build a park at Ponto to serve residents and visitors alike.
- I want to preserve what little Coastal Open Space Carlsbad has remaining for future generations and our visitor industry.
- I am not in favor of future residential development at Ponto, but think this last small amount of vacant Coastal land should be reserved for Coastal Recreation.

I request that my comments be put on record in the official public records for Planning Area F.

Thank you.

Sign:



Print Name:

Shirley BAINS

Date:

11/29/2020

City, State:

ENCINITAS, CA

Dear Mayor Hall, Carlsbad City Council and California Coastal Commission:

I am informed that:

- Carlsbad must consider on Planning Area F at Ponto the need for a public park at Ponto as part of the Draft Local Coastal Program Amendment.
- There is no public park at Ponto even though City Park Standards requires a minimum of 6.5 acres of parkland for Ponto.
- There is a current 6.6 acre park deficit in Coastal Southwest quadrant of Carlsbad, (south of Palomar Airport Road and west of El Camino Real).
- There are no Coastal Parks in all of South Carlsbad. 64,000 South Carlsbad citizens have no Coastal Park.
- Ponto is at the center of a larger 6-mile stretch of coastline in that has no Coastal Parks.
- Ponto has a city documented 30 acre open-space standard deficit that a Coastal Park would help resolve.
- And most importantly, I am informed that the City is currently ignoring these issues and in the Draft Local Coastal Program Amendment is proposing to eliminate the last opportunity to create a much-needed Coastal Park at Ponto.

Accordingly, I am making it known that:

- I want the Draft Local Coastal Program Amendment to provide for a Coastal Park at Ponto
- I want the City to provide a true Citizen-based Park Planning process for Ponto
- I want the City of Carlsbad to budget money in their capital improvement program to purchase Planning Area F and build a park at Ponto to serve residents and visitors alike.
- I want to preserve what little Coastal Open Space Carlsbad has remaining for future generations and our visitor industry.
- I am **not** in favor of future residential development at Ponto, but think this last small amount of vacant Coastal land should be reserved for Coastal Recreation.

I request that my comments be put on record in the official public records for Planning Area F.

Thank you.

Sign: SBaptie

Print Name: S Baptie

Date: 1-29-20

City, State: Wardville WA

Matt Hall@carlsbadca.gov; CityCouncil@carlsbadca.gov; Scott.Chadwick@carlsbadca.gov; Kyle.Lancaster@carlsbadca.gov; lisa.urbach@parks.ca.gov; Kathleen@carlsbad.org; mike.pacheco@carlsbadca.gov; gbuhr@coastal.ca.gov; corn.hitchens@coastal.ca.gov; Erin.Prahler@coastal.ca.gov; Don.Neu@carlsbadca.gov; Gary.Barbero@carlsbadca.gov; info@peopleforponto.com

People for Ponto

Defending Ponto Park

Dear Mayor Hall, Carlsbad City Council and California Coastal Commission:

I am informed that:

- Carlsbad must consider on Planning Area F at Ponto the need for a public park at Ponto as part of the Draft Local Coastal Program Amendment.
- There is no public park at Ponto even though City Park Standards requires a minimum of 6.5 acres of parkland for Ponto.
- There is a current 6.6 acre park deficit in Coastal Southwest quadrant of Carlsbad, (south of Palomar Airport Road and west of El Camino Real).
- There are no Coastal Parks in all of South Carlsbad. 64,000 South Carlsbad citizens have no Coastal Park.
- Ponto is at the center of a larger 6-mile stretch of coastline in that has no Coastal Parks.
- Ponto has a city documented 30 acre open-space standard deficit that a Coastal Park would help resolve.
- And most importantly, I am informed that the City is currently ignoring these issues and in the Draft Local Coastal Program Amendment is proposing to eliminate the last opportunity to create a much-needed Coastal Park at Ponto.


Accordingly, I am making it known that:

- I want the Draft Local Coastal Program Amendment to provide for a Coastal Park at Ponto
- I want the City to provide a true Citizen-based Park Planning process for Ponto
- I want the City of Carlsbad to budget money in their capital improvement program to purchase Planning Area F and build a park at Ponto to serve residents and visitors alike.
- I want to preserve what little Coastal Open Space Carlsbad has remaining for future generations and our visitor industry.
- I am **not** in favor of future residential development at Ponto, but think this last small amount of vacant Coastal land should be reserved for Coastal Recreation.

I request that my comments be put on record in the official public records for Planning Area F.

Thank you.

Sign:



Print Name:

Edward F. Cassidy

Date:

1/30/2020

City, State:

Corpus Christi, TX

People for Ponto

Draft Local Coastal Program

Dear Mayor Hall, Carlsbad City Council and California Coastal Commission:

I am informed that:

- Carlsbad must consider on Planning Area F at Ponto the need for a public park at Ponto as part of the Draft Local Coastal Program Amendment.
- There is no public park at Ponto even though City Park Standards requires a minimum of 6.5 acres of parkland for Ponto.
- There is a current 6.6 acre park deficit in Coastal Southwest quadrant of Carlsbad, (south of Palomar Airport Road and west of El Camino Real).
- There are no Coastal Parks in all of South Carlsbad. 64,000 South Carlsbad citizens have no Coastal Park.
- Ponto is at the center of a larger 6-mile stretch of coastline in that has no Coastal Parks.
- Ponto has a city documented 30 acre open-space standard deficit that a Coastal Park would help resolve.
- And most importantly, I am informed that the City is currently ignoring these issues and in the Draft Local Coastal Program Amendment is proposing to eliminate the last opportunity to create a much-needed Coastal Park at Ponto.

Accordingly, I am making it known that:

- I want the Draft Local Coastal Program Amendment to provide for a Coastal Park at Ponto
- I want the City to provide a true Citizen-based Park Planning process for Ponto
- I want the City of Carlsbad to budget money in their capital improvement program to purchase Planning Area F and build a park at Ponto to serve residents and visitors alike.
- I want to preserve what little Coastal Open Space Carlsbad has remaining for future generations and our visitor industry.
- I am **not** in favor of future residential development at Ponto, but think this last small amount of vacant Coastal land should be reserved for Coastal Recreation.

I request that my comments be put on record in the official public records for Planning Area F.

Thank you.

Sign:

Jackson Cabrera

Print Name:

Jackson Cabrera

Date:

1/27/2020

City, State:

Carlsbad, California

People for Ponto
Development Plan

Re: Ponto Beach / Parks and Open Space Deficit

Dear Mayor Hall, Carlsbad City Council and California Coastal Commission:

I am informed that there is a current 6.6 acre park deficit in Coastal Southwest quadrant of Carlsbad, (south of Palomar Airport Road and west of El Camino Real); that there is a 30 acre open-space deficit in Zone 9 (west of I-5 and south of Poinsettia) of the Growth Management Plan; that the City is not requiring developers to first look at non-residential reserve and parks in Planning Area F (the large, undeveloped area west of the railroad tracks, north of Avenida Encinas and south of Cape Rey Hotel); and most importantly, I am informed that the City Council is currently reviewing plans to build a high-density, residential community in Planning Area F, a location perfectly situated to remedy the above deficits.

Accordingly, I am requesting and making my position known that:

- I want the City of Carlsbad to build a park at Ponto to serve residents and visitors alike.
- I believe any and all development west of I-5 should be dependent on developers providing the required and currently missing 30 acres of open-space.
- I do not want high-density, residential development at Ponto.
- I do not consider the proposed Veteran's Park, located 6 miles from Ponto, a suitable alternative to a Coastal Park and open-space for Ponto / west of I-5

Thank you for your consideration!

Sign:



Print Name:

Carol Campagna

Date:

10/12/18

Address:

7311 Seafarer Place
Carlsbad, CA 92011

People for Ponto

Develop Ponto Right

Dear Mayor Hall, Carlsbad City Council and California Coastal Commission:

I am informed that:

- Carlsbad must consider on Planning Area F at Ponto the need for a public park at Ponto as part of the Draft Local Coastal Program Amendment.
- There is no public park at Ponto even though City Park Standards requires a minimum of 6.5 acres of parkland for Ponto.
- There is a current 6.6 acre park deficit in Coastal Southwest quadrant of Carlsbad, (south of Palomar Airport Road and west of El Camino Real).
- There are no Coastal Parks in all of South Carlsbad. 64,000 South Carlsbad citizens have no Coastal Park.
- Ponto is at the center of a larger 6-mile stretch of coastline in that has no Coastal Parks.
- Ponto has a city documented 30 acre open-space standard deficit that a Coastal Park would help resolve.
- And most importantly, I am informed that the City is currently ignoring these issues and in the Draft Local Coastal Program Amendment is proposing to eliminate the last opportunity to create a much-needed Coastal Park at Ponto.


Accordingly, I am making it known that:

- I want the Draft Local Coastal Program Amendment to provide for a Coastal Park at Ponto
- I want the City to provide a true Citizen-based Park Planning process for Ponto
- I want the City of Carlsbad to budget money in their capital improvement program to purchase Planning Area F and build a park at Ponto to serve residents and visitors alike.
- I want to preserve what little Coastal Open Space Carlsbad has remaining for future generations and our visitor industry.
- I am **not** in favor of future residential development at Ponto, but think this last small amount of vacant Coastal land should be reserved for Coastal Recreation.

I request that my comments be put on record in the official public records for Planning Area F.

Thank you.

Sign:



Print Name:

Carol Campagna

Date:

1/27/20

City, State:

Carlsbad, CA 92011

People for Ponto

Develop Ponto Right

Dear Mayor Hall, Carlsbad City Council and California Coastal Commission:

I am informed that:

- Carlsbad must consider on Planning Area F at Ponto the need for a public park at Ponto as part of the Draft Local Coastal Program Amendment.
- There is no public park at Ponto even though City Park Standards requires a minimum of 6.5 acres of parkland for Ponto.
- There is a current 6.6 acre park deficit in Coastal Southwest quadrant of Carlsbad, (south of Palomar Airport Road and west of El Camino Real).
- There are no Coastal Parks in all of South Carlsbad. 64,000 South Carlsbad citizens have no Coastal Park.
- Ponto is at the center of a larger 6-mile stretch of coastline in that has no Coastal Parks.
- Ponto has a city documented 30 acre open-space standard deficit that a Coastal Park would help resolve.
- And most importantly, I am informed that the City is currently ignoring these issues and in the Draft Local Coastal Program Amendment is proposing to eliminate the last opportunity to create a much-needed Coastal Park at Ponto.


Accordingly, I am making it known that:

- I want the Draft Local Coastal Program Amendment to provide for a Coastal Park at Ponto
- I want the City to provide a true Citizen-based Park Planning process for Ponto
- I want the City of Carlsbad to budget money in their capital improvement program to purchase Planning Area F and build a park at Ponto to serve residents and visitors alike.
- I want to preserve what little Coastal Open Space Carlsbad has remaining for future generations and our visitor industry.
- I am not in favor of future residential development at Ponto, but think this last small amount of vacant Coastal land should be reserved for Coastal Recreation.

I request that my comments be put on record in the official public records for Planning Area F.

Thank you.

Sign:



Print Name:

Maha Calderon

Date:

Jan 26, 2020

City, State:

CARLSBAD, CA 92001

People for Ponto

People for Ponto

Dear Mayor Hall, Carlsbad City Council and California Coastal Commission:

I am informed that:

- Carlsbad must consider on Planning Area F at Ponto the need for a public park at Ponto as part of the Draft Local Coastal Program Amendment.
- There is no public park at Ponto even though City Park Standards requires a minimum of 6.5 acres of parkland for Ponto.
- There is a current 6.6 acre park deficit in Coastal Southwest quadrant of Carlsbad, (south of Palomar Airport Road and west of El Camino Real).
- There are no Coastal Parks in all of South Carlsbad. 64,000 South Carlsbad citizens have no Coastal Park.
- Ponto is at the center of a larger 6-mile stretch of coastline in that has no Coastal Parks.
- Ponto has a city documented 30 acre open-space standard deficit that a Coastal Park would help resolve.
- And most importantly, I am informed that the City is currently ignoring these issues and in the Draft Local Coastal Program Amendment is proposing to eliminate the last opportunity to create a much-needed Coastal Park at Ponto.

Accordingly, I am making it known that:

- I want the Draft Local Coastal Program Amendment to provide for a Coastal Park at Ponto
- I want the City to provide a true Citizen-based Park Planning process for Ponto
- I want the City of Carlsbad to budget money in their capital improvement program to purchase Planning Area F and build a park at Ponto to serve residents and visitors alike.
- I want to preserve what little Coastal Open Space Carlsbad has remaining for future generations and our visitor industry.
- I am **not** in favor of future residential development at Ponto, but think this last small amount of vacant Coastal land should be reserved for Coastal Recreation.

I request that my comments be put on record in the official public records for Planning Area F.

Thank you.

Sign:

Alexandra Cabrera

Print Name:

Alexandra Cabrera

Date:

01/27/2020

City, State:

Carlsbad, CA

People for Ponto

Draft Local Coastal Program

Dear Mayor Hall, Carlsbad City Council and California Coastal Commission:

I am informed that:

- Carlsbad must consider on Planning Area F at Ponto the need for a public park at Ponto as part of the Draft Local Coastal Program Amendment.
- There is no public park at Ponto even though City Park Standards requires a minimum of 6.5 acres of parkland for Ponto.
- There is a current 6.6 acre park deficit in Coastal Southwest quadrant of Carlsbad, (south of Palomar Airport Road and west of El Camino Real).
- There are no Coastal Parks in all of South Carlsbad. 64,000 South Carlsbad citizens have no Coastal Park.
- Ponto is at the center of a larger 6-mile stretch of coastline in that has no Coastal Parks.
- Ponto has a city documented 30 acre open-space standard deficit that a Coastal Park would help resolve.
- And most importantly, I am informed that the City is currently ignoring these issues and in the Draft Local Coastal Program Amendment is proposing to eliminate the last opportunity to create a much-needed Coastal Park at Ponto.

Accordingly, I am making it known that:

- I want the Draft Local Coastal Program Amendment to provide for a Coastal Park at Ponto
- I want the City to provide a true Citizen-based Park Planning process for Ponto
- I want the City of Carlsbad to budget money in their capital improvement program to purchase Planning Area F and build a park at Ponto to serve residents and visitors alike.
- I want to preserve what little Coastal Open Space Carlsbad has remaining for future generations and our visitor industry.
- I am **not** in favor of future residential development at Ponto, but think this last small amount of vacant Coastal land should be reserved for Coastal Recreation.

I request that my comments be put on record in the official public records for Planning Area F.

Thank you.

Sign:

Lisa Cabrera

Print Name:

LISA CABRERA

Date:

01/27/2020

City, State:

Carlsbad, CA

People for Ponto

Draft Local Coastal Program Amendment

Dear Mayor Hall, Carlsbad City Council and California Coastal Commission:

I am informed that:

- Carlsbad must consider on Planning Area F at Ponto the need for a public park at Ponto as part of the Draft Local Coastal Program Amendment.
- There is no public park at Ponto even though City Park Standards requires a minimum of 6.5 acres of parkland for Ponto.
- There is a current 6.6 acre park deficit in Coastal Southwest quadrant of Carlsbad, (south of Palomar Airport Road and west of El Camino Real).
- There are no Coastal Parks in all of South Carlsbad. 64,000 South Carlsbad citizens have no Coastal Park.
- Ponto is at the center of a larger 6-mile stretch of coastline in that has no Coastal Parks.
- Ponto has a city documented 30 acre open-space standard deficit that a Coastal Park would help resolve.
- And most importantly, I am informed that the City is currently ignoring these issues and in the Draft Local Coastal Program Amendment is proposing to eliminate the last opportunity to create a much-needed Coastal Park at Ponto.

Accordingly, I am making it known that:

- I want the Draft Local Coastal Program Amendment to provide for a Coastal Park at Ponto
- I want the City to provide a true Citizen-based Park Planning process for Ponto
- I want the City of Carlsbad to budget money in their capital improvement program to purchase Planning Area F and build a park at Ponto to serve residents and visitors alike.
- I want to preserve what little Coastal Open Space Carlsbad has remaining for future generations and our visitor industry.
- I am not in favor of future residential development at Ponto, but think this last small amount of vacant Coastal land should be reserved for Coastal Recreation.

I request that my comments be put on record in the official public records for Planning Area F.

Thank you.

Sign:



Print Name:

Doug Campbell

Date:

1/28/2020

City, State:

Poway CA

People for Ponto

Save the Ponto Point

Dear Mayor Hall, Carlsbad City Council and California Coastal Commission:

I am informed that:

- Carlsbad must consider on Planning Area F at Ponto the need for a public park at Ponto as part of the Draft Local Coastal Program Amendment.
- There is no public park at Ponto even though City Park Standards requires a minimum of 6.5 acres of parkland for Ponto.
- There is a current 6.6 acre park deficit in Coastal Southwest quadrant of Carlsbad, (south of Palomar Airport Road and west of El Camino Real).
- There are no Coastal Parks in all of South Carlsbad. 64,000 South Carlsbad citizens have no Coastal Park.
- Ponto is at the center of a larger 6-mile stretch of coastline in that has no Coastal Parks.
- Ponto has a city documented 30 acre open-space standard deficit that a Coastal Park would help resolve.
- And most importantly, I am informed that the City is currently ignoring these issues and in the Draft Local Coastal Program Amendment is proposing to eliminate the last opportunity to create a much-needed Coastal Park at Ponto.

Accordingly, I am making it known that:

- I want the Draft Local Coastal Program Amendment to provide for a Coastal Park at Ponto
- I want the City to provide a true Citizen-based Park Planning process for Ponto
- I want the City of Carlsbad to budget money in their capital improvement program to purchase Planning Area F and build a park at Ponto to serve residents and visitors alike.
- I want to preserve what little Coastal Open Space Carlsbad has remaining for future generations and our visitor industry.
- I am **not** in favor of future residential development at Ponto, but think this last small amount of vacant Coastal land should be reserved for Coastal Recreation.

I request that my comments be put on record in the official public records for Planning Area F.

Thank you.

Sign:

Dennis Cowan

Print Name:

Dennis Cowan

Date:

1/29/20

City, State:

Carlsbad Ca.

People for Ponto

1000 Ponto Road

Re: Ponto Beach / Parks and Open Space Deficit

Dear Mayor Hall, Carlsbad City Council, and California Coastal Commission:

I am informed that there is a current 6.6 acre park deficit in Coastal Southwest quadrant of Carlsbad, (south of Palomar Airport Road and west of El Camino Real); that there is a 30 acre open-space deficit in Zone 9 (west of I-5 and south of Poinsettia) of the Growth Management Plan; that the City is not requiring developers to first look at non-residential reserve and parks in Planning Area F (the large, undeveloped area west of the railroad tracks, north of Avenida Encinas and south of Cape Rey Hotel); and most importantly, I am informed that the City Council is currently reviewing plans to build a high-density, residential community in Planning Area F, a location perfectly situated to remedy the above deficits.

Accordingly, I am requesting and making my position known that:

- I want the City of Carlsbad to build a park at Ponto to serve residents and visitors alike.
- I believe any and all development west of I-5 should be dependent on developers providing the required and currently missing 30 acres of open-space.
- I do not want high-density, residential development at Ponto.
- I do not consider the proposed Veteran's Park, located 6 miles from Ponto, a suitable alternative to a Coastal Park and open-space for Ponto / west of I-5.

I thank you for your consideration!

Sign:

Valerie Cowan

Print Name:

Valerie Cowan

Date:

Oct 15, 2018

Address:

7366 Escallonia Ct
Carlsbad, CA 92011

Email to:

Matt.Hall@carlsbadca.gov; CityCouncil@carlsbadca.gov; gbuhr@coastal.ca.gov;

Erin.Prahler@coastal.ca.gov; info@peopleforponto.com

People for Ponto

People for Ponto Request

Dear Mayor Hall, Carlsbad City Council and California Coastal Commission:

I am informed that:

- Carlsbad must consider on Planning Area F at Ponto the need for a public park at Ponto as part of the Draft Local Coastal Program Amendment.
- There is no public park at Ponto even though City Park Standards requires a minimum of 6.5 acres of parkland for Ponto.
- There is a current 6.6 acre park deficit in Coastal Southwest quadrant of Carlsbad, (south of Palomar Airport Road and west of El Camino Real).
- There are no Coastal Parks in all of South Carlsbad. 64,000 South Carlsbad citizens have no Coastal Park.
- Ponto is at the center of a larger 6-mile stretch of coastline in that has no Coastal Parks.
- Ponto has a city documented 30 acre open-space standard deficit that a Coastal Park would help resolve.
- And most importantly, I am informed that the City is currently ignoring these issues and in the Draft Local Coastal Program Amendment is proposing to eliminate the last opportunity to create a much-needed Coastal Park at Ponto.

Accordingly, I am making it known that:

- I want the Draft Local Coastal Program Amendment to provide for a Coastal Park at Ponto
- I want the City to provide a true Citizen-based Park Planning process for Ponto
- I want the City of Carlsbad to budget money in their capital improvement program to purchase Planning Area F and build a park at Ponto to serve residents and visitors alike.
- I want to preserve what little Coastal Open Space Carlsbad has remaining for future generations and our visitor industry.
- I am **not** in favor of future residential development at Ponto, but think this last small amount of vacant Coastal land should be reserved for Coastal Recreation.

I request that my comments be put on record in the official public records for Planning Area F.

Thank you.

Sign:

Valerie J. Cowan

Print Name:

Valerie J. Cowan

Date:

1/28/2020

City, State:

Carlsbad, Ca.

People for Ponto

Develop Ponto Right

Dear Mayor Hall, Carlsbad City Council and California Coastal Commission:

I am informed that:

- Carlsbad must consider on Planning Area F at Ponto the need for a public park at Ponto as part of the Draft Local Coastal Program Amendment.
- There is no public park at Ponto even though City Park Standards requires a minimum of 6.5 acres of parkland for Ponto.
- There is a current 6.6 acre park deficit in Coastal Southwest quadrant of Carlsbad, (south of Palomar Airport Road and west of El Camino Real).
- There are no Coastal Parks in all of South Carlsbad. 64,000 South Carlsbad citizens have no Coastal Park.
- Ponto is at the center of a larger 6-mile stretch of coastline in that has no Coastal Parks.
- Ponto has a city documented 30 acre open-space standard deficit that a Coastal Park would help resolve.
- And most importantly, I am informed that the City is currently ignoring these issues and in the Draft Local Coastal Program Amendment is proposing to eliminate the last opportunity to create a much-needed Coastal Park at Ponto.


Accordingly, I am making it known that:

- I want the Draft Local Coastal Program Amendment to provide for a Coastal Park at Ponto
- I want the City to provide a true Citizen-based Park Planning process for Ponto
- I want the City of Carlsbad to budget money in their capital improvement program to purchase Planning Area F and build a park at Ponto to serve residents and visitors alike.
- I want to preserve what little Coastal Open Space Carlsbad has remaining for future generations and our visitor industry.
- I am not in favor of future residential development at Ponto, but think this last small amount of vacant Coastal land should be reserved for Coastal Recreation.

I request that my comments be put on record in the official public records for Planning Area F.

Thank you.

Sign:



Print Name:

Ronald E Chavello

Date:

1-28-2020

City, State:

Carlsbad, CA

People for Ponto

Develop Ponto Right:

Re: Ponto Beach / Parks and Open Space Deficit

Dear Mayor Hall, Carlsbad City Council and California Coastal Commission:

I am informed that there is a current 6.6 acre park deficit in Coastal Southwest quadrant of Carlsbad, (south of Palomar Airport Road and west of El Camino Real); that there is a 30 acre open-space deficit in Zone 9 (west of I-5 and south of Poinsettia) of the Growth Management Plan; that the City is not requiring developers to first look at non-residential reserve and parks in Planning Area F (the large, undeveloped area west of the railroad tracks, north of Avenida Encinas and south of Cape Rey Hotel); and most importantly, I am informed that the City Council is currently reviewing plans to build a high-density, residential community in Planning Area F, a location perfectly situated to remedy the above deficits.

Accordingly, I am requesting and making my position known that:

- I want the City of Carlsbad to build a park at Ponto to serve residents and visitors alike.
- I believe any and all development west of I-5 should be dependent on developers providing the required and currently missing 30 acres of open-space.
- I do not want high-density, residential development at Ponto.
- I do not consider the proposed Veteran's Park, located 6 miles from Ponto, a suitable alternative to a Coastal Park and open-space for Ponto / west of I-5.

*You've lost my chance I could even vote for you.
or any of the council in bed with developers.*

Thank you for your consideration!

Sign: _____

Print Name: _____

Date: _____

Address: _____

David T. Camp
DAVID T. CAMP
10/4/16
7464 Canyon

Re: Land Opportunity to Correct the Parks and Open Space Deficit at Ponto

Dear Mayor Hall, Carlsbad City Council, and California Coastal Commission:

I am informed that:

- 1) There is a current 6.6-acre park deficit in the Coastal Southwest quadrant of Carlsbad (south of Palomar Airport Road and west of El Camino Real), and that there are no Coastal Parks in all South Carlsbad and for a 4-6-mile section of San Diego County's coastline.
- 2) There is a 30-acre open-space deficit in Zone 9 (Ponto area - west of I-5 and south of Poinsettia).
- 3) The State and City of Carlsbad's Local Coastal Program (LCP) require that Planning Area F at Ponto (the 11-acre undeveloped area west of the railroad tracks, north of Avenida Encinas and south of Cape Rey Hotel) be considered as a public park for the benefit of Carlsbad residents and visitors.
- 4) And most importantly, I am informed that the 11-acre Planning Area F is NOW available for purchase.

Accordingly, I am making it known that:

- I want the City of Carlsbad to budget money in their capital improvement program to purchase Planning Area F and build a park at Ponto to serve residents and visitors alike.
- I want to preserve what little Coastal Open Space Carlsbad has remaining for future generations and our visitor industry.
- I am not in favor of future residential development at Ponto.
- _____

I request that my comments be put on record in the official public records for Planning Area F.

Thank you.

Sign:



Print Name:

Gary Cunneen

Date:

10/26/2019

Address:

1740 Dylan Way
Encinitas 92024

Email to: Matt.Hall@carlsbadca.gov; CityCouncil@carlsbadca.gov; Scott.Chadwick@carlsbadca.gov;
Kyle.Lancaster@carlsbadca.gov; lisa.urbach@parks.ca.gov; Kathleen@carlsbad.org; mike.pacheco@carlsbadca.gov;
gbuhr@coastal.ca.gov; cort.hitchens@coastal.ca.gov; Erin.Praher@coastal.ca.gov; info@peopleforponto.com

Re: Land Opportunity to Correct the Parks and Open Space Deficit at Ponto

Dear Mayor Hall, Carlsbad City Council, and California Coastal Commission:

I am informed that:


- 1) There is a current 6.6-acre park deficit in the Coastal Southwest quadrant of Carlsbad (south of Palomar Airport Road and west of El Camino Real), and that there are no Coastal Parks in all South Carlsbad and for a 4-6-mile section of San Diego County's coastline.
- 2) There is a 30-acre open-space deficit in Zone 9 (Ponto area - west of I-5 and south of Poinsettia).
- 3) The State and City of Carlsbad's Local Coastal Program (LCP) require that Planning Area F at Ponto (the 11-acre undeveloped area west of the railroad tracks, north of Avenida Encinas and south of Cape Rey Hotel) be considered as a public park for the benefit of Carlsbad residents and visitors.
- 4) And most importantly, I am informed that the 11-acre Planning Area F is NOW available for purchase.

Accordingly, I am making it known that:

- I want the City of Carlsbad to budget money in their capital improvement program to purchase Planning Area F and build a park at Ponto to serve residents and visitors alike.
- I want to preserve what little Coastal Open Space Carlsbad has remaining for future generations and our visitor industry.
- I am not in favor of future residential development at Ponto.
- _____

I request that my comments be put on record in the official public records for Planning Area F.

Thank you.

Sign: 
Print Name: Maya Crnkovich
Date: 10/26/19
Address: 7328 binnacle dr

Email to: Matt.Hall@carlsbadca.gov; CityCouncil@carlsbadca.gov; Scott.Chadwick@carlsbadca.gov; Kyle.Lancaster@carlsbadca.gov; lisa.urbach@parks.ca.gov; Kathleen@carlsbad.org; mike.pacheco@carlsbadca.gov; gbuhr@coastal.ca.gov; cort.hitchens@coastal.ca.gov; Erin.Prahler@coastal.ca.gov; info@peopleforponto.com

People for Ponto

Re: Land Opportunity to Correct the Parks and Open Space Deficit at Ponto

Dear Mayor Hall, Carlsbad City Council, and California Coastal Commission:

I am informed that:

- 1) There is a current 6.6-acre park deficit in the Coastal Southwest quadrant of Carlsbad (south of Palomar Airport Road and west of El Camino Real), and that there are no Coastal Parks in all South Carlsbad and for a 4-6-mile section of San Diego County's coastline.
- 2) There is a 30-acre open-space deficit in Zone 9 (Ponto area - west of I-5 and south of Poinsettia).
- 3) The State and City of Carlsbad's Local Coastal Program (LCP) require that Planning Area F at Ponto (the 11-acre undeveloped area west of the railroad tracks, north of Avenida Encinas and south of Cape Rey Hotel) be considered as a public park for the benefit of Carlsbad residents and visitors.
- 4) And most importantly, I am informed that the 11-acre Planning Area F is NOW available for purchase.

Accordingly, I am making it known that:

- I want the City of Carlsbad to budget money in their capital improvement program to purchase Planning Area F and build a park at Ponto to serve residents and visitors alike.
- I want to preserve what little Coastal Open Space Carlsbad has remaining for future generations and our visitor industry.
- I am not in favor of future residential development at Ponto.

I request that my comments be put on record in the official public records for Planning Area F.

Thank you.

Sign: *Lynette Cisneros*
 Print Name: Lynette Cisneros
 Date: 12-26-19
 Address: 2718 Kingsbury Park
Spring, TX 77386

Email to: Matt.Hall@carlsbadca.gov; CityCouncil@carlsbadca.gov; Scott.Chadwick@carlsbadca.gov; Kyle.Lancaster@carlsbadca.gov; lisa.urbach@parks.ca.gov; Kathleen@carlsbad.org; mike.pacheco@carlsbadca.gov; gbuhr@coastal.ca.gov; cort.hitchens@coastal.ca.gov; Erin.Praher@coastal.ca.gov; Don.Neu@carlsbadca.gov; Gary.Barberio@carlsbadca.gov; info@peopleforponto.com

People for Ponto

Re: Land Opportunity to Correct the Parks and Open Space Deficit at Ponto

Dear Mayor Hall, Carlsbad City Council, and California Coastal Commission:

I am informed that:

- 1) There is a current 6.6-acre park deficit in the Coastal Southwest quadrant of Carlsbad (south of Palomar Airport Road and west of El Camino Real), and that there are no Coastal Parks in all South Carlsbad and for a 4-6-mile section of San Diego County's coastline.
- 2) There is a 30-acre open-space deficit in Zone 9 (Ponto area - west of I-5 and south of Poinsettia).
- 3) The State and City of Carlsbad's Local Coastal Program (LCP) require that Planning Area F at Ponto (the 11-acre undeveloped area west of the railroad tracks, north of Avenida Encinas and south of Cape Rey Hotel) be considered as a public park for the benefit of Carlsbad residents and visitors.
- 4) And most importantly, I am informed that the 11-acre Planning Area F is NOW available for purchase.

Accordingly, I am making it known that:

I want the City of Carlsbad to budget money in their capital improvement program to purchase Planning Area F and build a park at Ponto to serve residents and visitors alike.


I want to preserve what little Coastal Open Space Carlsbad has remaining for future generations and our visitor industry.

I am not in favor of future residential development at Ponto.

I request that my comments be put on record in the official public records for Planning Area F.

Thank you.

Sign:



Print Name:

Hayley Cuymer

Date:

10-26-19

Address:

754 Sunset Dr.
Vista, CA
92081

Email to: Matt.Hall@carlsbadca.gov; CityCouncil@carlsbadca.gov; Scott.Chadwick@carlsbadca.gov; Kyle.Lancaster@carlsbadca.gov; lisa.urbach@parks.ca.gov; Kathleen@carlsbad.org; mike.pacheco@carlsbadca.gov; gbuhr@coastal.ca.gov; cort.hitchens@coastal.ca.gov; Erin.Prahler@coastal.ca.gov; Don.Neu@carlsbadca.gov; Gary.Barberio@carlsbadca.gov; Info@peopleforponto.com

People for Ponto

Re: Land Opportunity to Correct the Parks and Open Space Deficit at Ponto

Dear Mayor Hall, Carlsbad City Council, and California Coastal Commission:

I am informed that:

- 1) There is a current 6.6-acre park deficit in the Coastal Southwest quadrant of Carlsbad (south of Palomar Airport Road and west of El Camino Real), and that there are no Coastal Parks in all South Carlsbad and for a 4-6-mile section of San Diego County's coastline.
- 2) There is a 30-acre open-space deficit in Zone 9 (Ponto area - west of I-5 and south of Poinsettia).
- 3) The State and City of Carlsbad's Local Coastal Program (LCP) require that Planning Area F at Ponto (the 11-acre undeveloped area west of the railroad tracks, north of Avenida Encinas and south of Cape Rey Hotel) be considered as a public park for the benefit of Carlsbad residents and visitors.
- 4) And most importantly, I am informed that the 11-acre Planning Area F is NOW available for purchase.

Accordingly, I am making it known that:

I want the City of Carlsbad to budget money in their capital improvement program to purchase Planning Area F and build a park at Ponto to serve residents and visitors alike.


I want to preserve what little Coastal Open Space Carlsbad has remaining for future generations and our visitor industry.

I am not in favor of future residential development at Ponto.

I request that my comments be put on record in the official public records for Planning Area F.

Thank you.

Sign:



Print Name:

Claire Olymer

Date:

10-26-19

Address:

754 sunset Dr.
Vista, CA
92081

Email to: Matt.Hall@carlsbadca.gov; CityCouncil@carlsbadca.gov; Scott.Chadwick@carlsbadca.gov; Kyle.Lancaster@carlsbadca.gov; lisa.urbach@parks.ca.gov; Kathleen@carlsbad.org; mike.pacheco@carlsbadca.gov; gbuhr@coastal.ca.gov; cort.hitchens@coastal.ca.gov; Erin.Prahler@coastal.ca.gov; Don.Neu@carlsbadca.gov; Gary.Barberio@carlsbadca.gov; info@peopleforponto.com

Re: Land Opportunity to Correct the Parks and Open Space Deficit at Ponto

Dear Mayor Hall, Carlsbad City Council, and California Coastal Commission:

I am informed that:

- 1) There is a current 6.6-acre park deficit in the Coastal Southwest quadrant of Carlsbad (south of Palomar Airport Road and west of El Camino Real), and that there are no Coastal Parks in all South Carlsbad and for a 4-6-mile section of San Diego County's coastline.
- 2) There is a 30-acre open-space deficit in Zone 9 (Ponto area - west of I-5 and south of Poinsettia).
- 3) The State and City of Carlsbad's Local Coastal Program (LCP) require that Planning Area F at Ponto (the 11-acre undeveloped area west of the railroad tracks, north of Avenida Encinas and south of Cape Rey Hotel) be considered as a public park for the benefit of Carlsbad residents and visitors.
- 4) And most importantly, I am informed that the 11-acre Planning Area F is NOW available for purchase.


Accordingly, I am making it known that:

- I want the City of Carlsbad to budget money in their capital improvement program to purchase Planning Area F and build a park at Ponto to serve residents and visitors alike.
- I want to preserve what little Coastal Open Space Carlsbad has remaining for future generations and our visitor industry.
- I am not in favor of future residential development at Ponto.
- _____

I request that my comments be put on record in the official public records for Planning Area F.

Thank you.

Sign:



Print Name:

BEATRIZ COVARRUBIAS

Date:

10/26/19

Address:

7908 RANCHO FANITA DR
SANTEE, CA 92071

Email to: Matt.Hall@carlsbadca.gov; CityCouncil@carlsbadca.gov; Scott.Chadwick@carlsbadca.gov;
Kyle.Lancaster@carlsbadca.gov; lisa.urbach@parks.ca.gov; Kathleen@carlsbad.org; mike.pacheco@carlsbadca.gov;
gbuhr@coastal.ca.gov; cort.hitchens@coastal.ca.gov; Erin.Praher@coastal.ca.gov; info@peopleforponto.com

Re: Land Opportunity to Correct the Parks and Open Space Deficit at Ponto

Dear Mayor Hall, Carlsbad City Council, and California Coastal Commission:

I am informed that:

- 1) There is a current 6.6-acre park deficit in the Coastal Southwest quadrant of Carlsbad (south of Palomar Airport Road and west of El Camino Real), and that there are no Coastal Parks in all South Carlsbad and for a 4-6-mile section of San Diego County's coastline.
- 2) There is a 30-acre open-space deficit in Zone 9 (Ponto area - west of I-5 and south of Poinsettia).
- 3) The State and City of Carlsbad's Local Coastal Program (LCP) require that Planning Area F at Ponto (the 11-acre undeveloped area west of the railroad tracks, north of Avenida Encinas and south of Cape Rey Hotel) be considered as a public park for the benefit of Carlsbad residents and visitors.
- 4) And most importantly, I am informed that the 11-acre Planning Area F is NOW available for purchase.


Accordingly, I am making it known that:

- I want the City of Carlsbad to budget money in their capital improvement program to purchase Planning Area F and build a park at Ponto to serve residents and visitors alike.
- I want to preserve what little Coastal Open Space Carlsbad has remaining for future generations and our visitor industry.
- I am not in favor of future residential development at Ponto.
- _____

I request that my comments be put on record in the official public records for Planning Area F.

Thank you.

Sign:



Print Name:

Karen Cooley

Date:

10.20.2019

Address:

7442 Sundial Pl
92011

Email to: Matt.Hall@carlsbadca.gov; CityCouncil@carlsbadca.gov; Scott.Chadwick@carlsbadca.gov;
Kyle.Lancaster@carlsbadca.gov; lisa.urbach@parks.ca.gov; Kathleen@carlsbad.org; mike.pacheco@carlsbadca.gov;
gbuhr@coastal.ca.gov; cort.hitchens@coastal.ca.gov; Erin.Prahler@coastal.ca.gov; info@peopleforponto.com

Re: Land Opportunity to Correct the Parks and Open Space Deficit at Ponto

Dear Mayor Hall, Carlsbad City Council, and California Coastal Commission:

I am informed that:

- 1) There is a current 6.6-acre park deficit in the Coastal Southwest quadrant of Carlsbad (south of Palomar Airport Road and west of El Camino Real), and that there are no Coastal Parks in all South Carlsbad and for a 4-6-mile section of San Diego County's coastline.
- 2) There is a 30-acre open-space deficit in Zone 9 (Ponto area - west of I-5 and south of Poinsettia).
- 3) The State and City of Carlsbad's Local Coastal Program (LCP) require that Planning Area F at Ponto (the 11-acre undeveloped area west of the railroad tracks, north of Avenida Encinas and south of Cape Rey Hotel) be considered as a public park for the benefit of Carlsbad residents and visitors.
- 4) And most importantly, I am informed that the 11-acre Planning Area F is NOW available for purchase.

Accordingly, I am making it known that:

- I want the City of Carlsbad to budget money in their capital improvement program to purchase Planning Area F and build a park at Ponto to serve residents and visitors alike.
- I want to preserve what little Coastal Open Space Carlsbad has remaining for future generations and our visitor industry.
- I am not in favor of future residential development at Ponto.
- _____

I request that my comments be put on record in the official public records for Planning Area F.

Thank you.

Sign:



Print Name:

KARL CRANKOVICH

Date:

10/26/2019

Address:

7328 BINNACIE DR
CARLSBAD CA 92011

Email to: Matt.Hall@carlsbadca.gov; CityCouncil@carlsbadca.gov; Scott.Chadwick@carlsbadca.gov;
Kyle.Lancaster@carlsbadca.gov; lisa.urbach@parks.ca.gov; Kathleen@carlsbad.org; mike.pacheco@carlsbadca.gov;
gbuhr@coastal.ca.gov; cort.hitchens@coastal.ca.gov; Erin.Praher@coastal.ca.gov; info@peopleforponto.com

Re: Land Opportunity to Correct the

Dear Mayor Hall, Carlsbad City Council

I am informed that:

- 1) There is a current 6.6-acre park Airport Road and west of El Car for a 4-6-mile section of San Di
- 2) There is a 30-acre open-space c
- 3) The State and City of Carlsbad's 11-acre undeveloped area west Hotel) be considered as a public
- 4) And most importantly, I am info

Accordingly, I am making it known that:

- I want the City of Carlsbad to Planning Area F and build a park
- I want to preserve what little Cc our visitor industry.
- I am not in favor of future reside
-

Want to Preserve Carlsbad's Open Space?

HOW ABOUT A PARK AT PONTO?

Make your voice heard and show your support by submitting the Petition Support letter at: www.peopleforponto.com/help

Join the Facebook page at: www.facebook.com/groups/developponto

I request that my comments be put on record in the official public records for Planning Area F.

Thank you.

Sign: *Dawn Cunnear*
 Print Name: Dawn Cunnear
 Date: 10/26/2019
 Address: 1740 Dylan Way
Encinitas 92024

Email to: Matt.Hall@carlsbadca.gov; CityCouncil@carlsbadca.gov; Scott.Chadwick@carlsbadca.gov; Kyle.Lancaster@carlsbadca.gov; lisa.urbach@parks.ca.gov; Kathleen@carlsbad.org; mike.pacheco@carlsbadca.gov; gbuhr@coastal.ca.gov; cort.hitchens@coastal.ca.gov; Erin.Prahler@coastal.ca.gov; info@peopleforponto.com

Re: Land Opportunity to Correct the Parks and Open Space Deficit at Ponto

Dear Mayor Hall, Carlsbad City Council, and California Coastal Commission:

I am informed that:

- 1) There is a current 6.6-acre park deficit in the Coastal Southwest quadrant of Carlsbad (south of Palomar Airport Road and west of El Camino Real), and that there are no Coastal Parks in all South Carlsbad and for a 4-6-mile section of San Diego County's coastline.
- 2) There is a 30-acre open-space deficit in Zone 9 (Ponto area - west of I-5 and south of Poinsettia).
- 3) The State and City of Carlsbad's Local Coastal Program (LCP) require that Planning Area F at Ponto (the 11-acre undeveloped area west of the railroad tracks, north of Avenida Encinas and south of Cape Rey Hotel) be considered as a public park for the benefit of Carlsbad residents and visitors.
- 4) And most importantly, I am informed that the 11-acre Planning Area F is NOW available for purchase.

Accordingly, I am making it known that:

- I want the City of Carlsbad to budget money in their capital improvement program to purchase Planning Area F and build a park at Ponto to serve residents and visitors alike.
- I want to preserve what little Coastal Open Space Carlsbad has remaining for future generations and our visitor industry.
- I am not in favor of future residential development at Ponto.
- _____

I request that my comments be put on record in the official public records for Planning Area F.

Thank you.

Sign:

Sophia Carlton

Print Name:

Sophia Carlton

Date:

10/26/2019

Address:

758 Santa Barbara
SAN MARCOS, CA 92078

Email to: Matt.Hall@carlsbadca.gov; CityCouncil@carlsbadca.gov; Scott.Chadwick@carlsbadca.gov; Kyle.Lancaster@carlsbadca.gov; lisa.urbach@parks.ca.gov; Kathleen@carlsbad.org; mike.pacheco@carlsbadca.gov; gbuhr@coastal.ca.gov; cort.hitchens@coastal.ca.gov; Erin.Prahler@coastal.ca.gov; info@peopleforponto.com

People for Ponto

Re: Land Opportunity to Correct the Parks and Open Space Deficit at Ponto

Dear Mayor Hall, Carlsbad City Council, and California Coastal Commission:

I am informed that:

- 1) There is a current 6.6-acre park deficit in the Coastal Southwest quadrant of Carlsbad (south of Palomar Airport Road and west of El Camino Real), and that there are no Coastal Parks in all South Carlsbad and for a 4-6-mile section of San Diego County's coastline.
- 2) There is a 30-acre open-space deficit in Zone 9 (Ponto area - west of I-5 and south of Poinsettia).
- 3) The State and City of Carlsbad's Local Coastal Program (LCP) require that Planning Area F at Ponto (the 11-acre undeveloped area west of the railroad tracks, north of Avenida Encinas and south of Cape Rey Hotel) be considered as a public park for the benefit of Carlsbad residents and visitors.
- 4) And most importantly, I am informed that the 11-acre Planning Area F is NOW available for purchase.

Accordingly, I am making it known that:

- I want the City of Carlsbad to budget money in their capital improvement program to purchase Planning Area F and build a park at Ponto to serve residents and visitors alike.
- I want to preserve what little Coastal Open Space Carlsbad has remaining for future generations and our visitor industry.
- I am not in favor of future residential development at Ponto.
- _____

I request that my comments be put on record in the official public records for Planning Area F.

Thank you.

Sign: 

Print Name: Mayah Carlton

Date: Oct 26 2019

Address: 758 Santa Barbara Dr, San Marcos

Re: Land Opportunity to Correct the Parks and Open Space Deficit at Ponto

Dear Mayor Hall, Carlsbad City Council, and California Coastal Commission:

I am informed that:

- 1) There is a current 6.6-acre park deficit in the Coastal Southwest quadrant of Carlsbad (south of Palomar Airport Road and west of El Camino Real), and that there are no Coastal Parks in all South Carlsbad and for a 4-6-mile section of San Diego County's coastline.
- 2) There is a 30-acre open-space deficit in Zone 9 (Ponto area - west of I-5 and south of Poinsettia).
- 3) The State and City of Carlsbad's Local Coastal Program (LCP) require that Planning Area F at Ponto (the 11-acre undeveloped area west of the railroad tracks, north of Avenida Encinas and south of Cape Rey Hotel) be considered as a public park for the benefit of Carlsbad residents and visitors.
- 4) And most importantly, I am informed that the 11-acre Planning Area F is NOW available for purchase.

Accordingly, I am making it known that:

- I want the City of Carlsbad to budget money in their capital improvement program to purchase Planning Area F and build a park at Ponto to serve residents and visitors alike.
- I want to preserve what little Coastal Open Space Carlsbad has remaining for future generations and our visitor industry.
- I am not in favor of future residential development at Ponto.
- _____

I request that my comments be put on record in the official public records for Planning Area F.

Thank you.

Sign: _____

Print Name: _____

Date: _____

Address: _____

Lily Carlson
Lily Carlson
10/26/2019
758 Santa Barbara Dr.
San Marcos - CA 92078

Email to: Matt.Hall@carlsbadca.gov; CityCouncil@carlsbadca.gov; Scott.Chadwick@carlsbadca.gov; Kyle.Lancaster@carlsbadca.gov; lisa.urbach@parks.ca.gov; Kathleen@carlsbad.org; mike.pacheco@carlsbadca.gov; gbuhr@coastal.ca.gov; cort.hitchens@coastal.ca.gov; Erin.Prahler@coastal.ca.gov; info@peopleforponto.com

People for Ponto

Develop Ponto Right

Re: Ponto Beach / Parks and Open Space Deficit

Dear Mayor Hall, Carlsbad City Council and California Coastal Commission:

I am informed that there is a current 6.6 acre park deficit in Coastal Southwest quadrant of Carlsbad, (south of Palomar Airport Road and west of El Camino Real); that there is a 30 acre open-space deficit in Zone 9 (west of I-5 and south of Poinsettia) of the Growth Management Plan; that the City is not requiring developers to first look at non-residential reserve and parks in Planning Area F (the large, undeveloped area west of the railroad tracks, north of Avenida Encinas and south of Cape Rey Hotel); and most importantly, I am informed that the City Council is currently reviewing plans to build a high-density, residential community in Planning Area F, a location perfectly situated to remedy the above deficits.

Accordingly, I am requesting and making my position known that:

I want the City of Carlsbad to build a park at Ponto to serve residents and visitors alike. (Not just a dog park ^{on} beach)

I believe any and all development west of I-5 should be dependent on developers providing the required and currently missing 30 acres of open-space.

I do not want high-density, residential development at Ponto.

I do not consider the proposed Veteran's Park, located 6 miles from Ponto, a suitable alternative to a Coastal Park and open-space for Ponto / west of I-5

I will not support Mayor Matt Hall
or others who do not Develop Ponto Right!
in the upcoming election

Thank you for your consideration!

Sign: Jean S Camp

Print Name: JEAN S CAMP

Date: 10/4/18

Address: 7464 Capstan Dr

Carlsbad, CA 92011

People for Ponto

Develop Ponto Right

Re: Ponto Beach / Parks and Open Space Deficit

Dear Mayor Hall, Carlsbad City Council and California Coastal Commission:

I am informed that there is a current 6.6 acre park deficit in Coastal Southwest quadrant of Carlsbad, (south of Palomar Airport Road and west of El Camino Real); that there is a 30 acre open-space deficit in Zone 9 (west of I-5 and south of Poinsettia) of the Growth Management Plan; that the City is not requiring developers to first look at non-residential reserve and parks in Planning Area F (the large, undeveloped area west of the railroad tracks, north of Avenida Encinas and south of Cape Rey Hotel); and most importantly, I am informed that the City Council is currently reviewing plans to build a high-density, residential community in Planning Area F, a location perfectly situated to remedy the above deficits.

Accordingly, I am requesting and making my position known that:

- I want the City of Carlsbad to build a park at Ponto to serve residents and visitors alike.
- I believe any and all development west of I-5 should be dependent on developers providing the required and currently missing 30 acres of open-space.
- I do not want high-density, residential development at Ponto.
- I do not consider the proposed Veteran's Park, located 6 miles from Ponto, a suitable alternative to a Coastal Park and open-space for Ponto / west of I-5
- Yes the city can do this!

Thank you for your consideration!

Sign: Philip Corni

Print Name: PHILIP Corni

Date: 10/4/18

Address: 6960 PEACH TREE RD.
Carlsbad, CA 92011

People for Ponto

Develop Ponto Right

Re: Ponto Beach / Parks and Open Space Deficit

Dear Mayor Hall, Carlsbad City Council and California Coastal Commission:

I am informed that there is a current 6.6 acre park deficit in Coastal Southwest quadrant of Carlsbad, (south of Palomar Airport Road and west of El Camino Real); that there is a 30 acre open-space deficit in Zone 9 (west of I-5 and south of Poinsettia) of the Growth Management Plan; that the City is not requiring developers to first look at non-residential reserve and parks in Planning Area F (the large, undeveloped area west of the railroad tracks, north of Avenida Encinas and south of Cape Rey Hotel); and most importantly, I am informed that the City Council is currently reviewing plans to build a high-density, residential community in Planning Area F, a location perfectly situated to remedy the above deficits.

Accordingly, I am requesting and making my position known that:

I want the City of Carlsbad to build a park at Ponto to serve residents and visitors alike.

I believe any and all development west of I-5 should be dependent on developers providing the required and currently missing 30 acres of open-space.

I do not want high-density, residential development at Ponto.

I do not consider the proposed Veteran's Park, located 6 miles from Ponto, a suitable alternative to a Coastal Park and open-space for Ponto / west of I-5

We will vote for those that support our park & open space!

Thank you for your consideration!

Sign: 

Print Name: Danica Carey

Date: 10/7/18

Address: 568 Dew Point Ave
CARLSBAD, CA 92011

Ponto Beach / Parks and Open Space Deficit

Re: Ponto Beach / Parks and Open Space Deficit


Dear Mayor Hall, Carlsbad City Council and California Coastal Commission:

I am informed that there is a current 6.6 acre park deficit in Coastal Southwest quadrant of Carlsbad, (south of Palomar Airport Road and west of El Camino Real); that there is a 30 acre open-space deficit in Zone 9 (west of I-5 and south of Poinsettia) of the Growth Management Plan; that the City is not requiring developers to first look at non-residential reserve and parks in Planning Area F (the large, undeveloped area west of the railroad tracks, north of Avenida Encinas and south of Cape Rey Hotel); and most importantly, I am informed that the City Council is currently reviewing plans to build a high-density, residential community in Planning Area F, a location perfectly situated to remedy the above deficits.

Accordingly, I am requesting and making my position known that:

- I want the City of Carlsbad to build a park at Ponto to serve residents and visitors alike.
- I believe any and all development west of I-5 should be dependent on developers providing the required and currently missing 30 acres of open-space.
- I do not want high-density, residential development at Ponto.
- I do not consider the proposed Veteran's Park, located 6 miles from Ponto, a suitable alternative to a Coastal Park and open-space for Ponto / west of I-5
-

Thank you for your consideration!

Sign: 

Print Name: Jason Choe

Date: 10/8/18

Address: 351 Dew Point Ave
Carlsbad, Ca 92011

Re: Ponto Beach / Parks and Open Space Deficit

Dear Mayor Hall, Carlsbad City Council and California Coastal Commission:

I am informed that there is a current 6.6 acre park deficit in Coastal Southwest quadrant of Carlsbad, (south of Palomar Airport Road and west of El Camino Real); that there is a 30 acre open-space deficit in Zone 9 (west of I-5 and south of Poinsettia) of the Growth Management Plan; that the City is not requiring developers to first look at non-residential reserve and parks in Planning Area F (the large, undeveloped area west of the railroad tracks, north of Avenida Encinas and south of Cape Rey Hotel); and most importantly, I am informed that the City Council is currently reviewing plans to build a high-density, residential community in Planning Area F, a location perfectly situated to remedy the above deficits.

Accordingly, I am requesting and making my position known that:

- I want the City of Carlsbad to build a park at Ponto to serve residents and visitors alike.
- I believe any and all development west of I-5 should be dependent on developers providing the required and currently missing 30 acres of open-space.
- I do not want high-density, residential development at Ponto.
- I do not consider the proposed Veteran's Park, located 6 miles from Ponto, a suitable alternative to a Coastal Park and open-space for Ponto / west of I-5
- _____

Thank you for your consideration!

Sign: 

Print Name: Shanna Campbell

Date: 10/20/18

Address: 501 Stern way
Carlsbad CA
92011

People for Ponto

Re: Ponto Beach / Parks and Open Space Deficit

Dear Mayor Hall, Carlsbad City Council and California Coastal Commission:

I am informed that there is a current 6.6 acre park deficit in Coastal Southwest quadrant of Carlsbad, (south of Palomar Airport Road and west of El Camino Real); that there is a 30 acre open-space deficit in Zone 9 (west of I-5 and south of Poinsettia) of the Growth Management Plan; that the City is not requiring developers to first look at non-residential reserve and parks in Planning Area F (the large, undeveloped area west of the railroad tracks, north of Avenida Encinas and south of Cape Rey Hotel); and most importantly, I am informed that the City Council is currently reviewing plans to build a high-density, residential community in Planning Area F, a location perfectly situated to remedy the above deficits.

Accordingly, I am requesting and making my position known that:

- I want the City of Carlsbad to build a park at Ponto to serve residents and visitors alike.
- I believe any and all development west of I-5 should be dependent on developers providing the required and currently missing 30 acres of open-space.
- I do not want high-density, residential development at Ponto.
- I do not consider the proposed Veteran's Park, located 6 miles from Ponto, a suitable alternative to a Coastal Park and open-space for Ponto / west of I-5
- _____

Thank you for your consideration!

Sign: Linda Campbell
Print Name: Linda Campbell
Date: 10/20/18
Address: 6573 Briarwood Ln
Carlsbad
92022

People for Ponto

Develop Ponto Right

Re: Ponto Beach / Parks and Open Space Deficit

Dear Mayor Hall, Carlsbad City Council and California Coastal Commission:

I am informed that there is a current 6.6 acre park deficit in Coastal Southwest quadrant of Carlsbad, (south of Palomar Airport Road and west of El Camino Real); that there is a 30 acre open-space deficit in Zone 9 (west of I-5 and south of Poinsettia) of the Growth Management Plan; that the City is not requiring developers to first look at non-residential reserve and parks in Planning Area F (the large, undeveloped area west of the railroad tracks, north of Avenida Encinas and south of Cape Rey Hotel); and most importantly, I am informed that the City Council is currently reviewing plans to build a high-density, residential community in Planning Area F, a location perfectly situated to remedy the above deficits.

Accordingly, I am requesting and making my position known that:

- I want the City of Carlsbad to build a park at Ponto to serve residents and visitors alike.
- I believe any and all development west of I-5 should be dependent on developers providing the required and currently missing 30 acres of open-space.
- I do not want high-density, residential development at Ponto.
- I do not consider the proposed Veteran's Park, located 6 miles from Ponto, a suitable alternative to a Coastal Park and open-space for Ponto / west of I-5

Thank you for your consideration!

Sign:



Print Name:

Dan Christensen

Date:

10-4-18

Address:

3715 Longview Drive
Carlsbad, CA 92010

People for Ponto

Develop Ponto Right

Re: Ponto Beach / Parks and Open Space Deficit

Dear Mayor Hall, Carlsbad City Council and California Coastal Commission:

I am informed that there is a current 6.6 acre park deficit in Coastal Southwest quadrant of Carlsbad, (south of Palomar Airport Road and west of El Camino Real); that there is a 30 acre open-space deficit in Zone 9 (west of I-5 and south of Poinsettia) of the Growth Management Plan; that the City is not requiring developers to first look at non-residential reserve and parks in Planning Area F (the large, undeveloped area west of the railroad tracks, north of Avenida Encinas and south of Cape Rey Hotel); and most importantly, I am informed that the City Council is currently reviewing plans to build a high-density, residential community in Planning Area F, a location perfectly situated to remedy the above deficits.

Accordingly, I am requesting and making my position known that:

- I want the City of Carlsbad to build a park at Ponto to serve residents and visitors alike.
- I believe any and all development west of I-5 should be dependent on developers providing the required and currently missing 30 acres of open-space.
- I do not want high-density, residential development at Ponto.
- I do not consider the proposed Veteran's Park, located 6 miles from Ponto, a suitable alternative to a Coastal Park and open-space for Ponto / west of I-5

Thank you for your consideration!

Sign:



Print Name:

PAMELA CARSON

Date:

10/04/18

Address:

7020 CINDAMONTEAL ST.
CARLSBAD, CA 92011

People for Ponto

Re: Ponto Beach / Parks and Open Space Deficit

Dear Mayor Hall, Carlsbad City Council, and California Coastal Commission:

I am informed that there is a current 6.6 acre park deficit in Coastal Southwest quadrant of Carlsbad, (south of Palomar Airport Road and west of El Camino Real); that there is a 30 acre open-space deficit in Zone 9 (west of I-5 and south of Poinsettia) of the Growth Management Plan; that the City is not requiring developers to first look at non-residential reserve and parks in Planning Area F (the large, undeveloped area west of the railroad tracks, north of Avenida Encinas and south of Cape Rey Hotel); and most importantly, I am informed that the City Council is currently reviewing plans to build a high-density, residential community in Planning Area F, a location perfectly situated to remedy the above deficits.

Accordingly, I am requesting and making my position known that:

I want the City of Carlsbad to build a park at Ponto to serve residents and visitors alike.

I believe any and all development west of I-5 should be dependent on developers providing the required and currently missing 30 acres of open-space.

I do not want high-density, residential development at Ponto.

I do not consider the proposed Veteran's Park, located 6 miles from Ponto, a suitable alternative to a Coastal Park and open-space for Ponto / west of I-5.

Keep a natural open space

I thank you for your consideration!

Sign: Gail Cerelli

Print Name: Gail Cerelli

Date: 11/4/18

Address: 564 San Diego Blvd Dr
Encinitas.

Email to:

Matt.Hall@carlsbadca.gov; CityCouncil@carlsbadca.gov; gbuhr@coastal.ca.gov;
Erin.Prahler@coastal.ca.gov; info@peopleforponto.com

People for Ponto

Develop Ponto Right

Re: Ponto Beach / Parks and Open Space Deficit

Dear Mayor Hall, Carlsbad City Council, and California Coastal Commission:

I am informed that there is a current 6.6 acre park deficit in Coastal Southwest quadrant of Carlsbad, (south of Palomar Airport Road and west of El Camino Real); that there is a 30 acre open-space deficit in Zone 9 (west of I-5 and south of Poinsettia) of the Growth Management Plan; that the City is not requiring developers to first look at non-residential reserve and parks in Planning Area F (the large, undeveloped area west of the railroad tracks, north of Avenida Encinas and south of Cape Rey Hotel); and most importantly, I am informed that the City Council is currently reviewing plans to build a high-density, residential community in Planning Area F, a location perfectly situated to remedy the above deficits.

Accordingly, I am requesting and making my position known that:

- I want the City of Carlsbad to build a park at Ponto to serve residents and visitors alike.
- I believe any and all development west of I-5 should be dependent on developers providing the required and currently missing 30 acres of open-space.
- I do not want high-density, residential development at Ponto.
- I do not consider the proposed Veteran's Park, located 6 miles from Ponto, a suitable alternative to a Coastal Park and open-space for Ponto / west of I-5.
- _____

I thank you for your consideration!

Sign: Susan Cleveland

Print Name: SUSAN CLEVELAND

Date: 11/4/18

Address: 1390 Yourell Ave
CARLSBAD, CA.

Email to:

Matt.Hall@carlsbadca.gov; CityCouncil@carlsbadca.gov; gbuhr@coastal.ca.gov;
Erin.Prahler@coastal.ca.gov; info@peopleforponto.com

92008

People for Ponto

Re: Ponto Beach / Parks and Open Space Deficit

Dear Mayor Hall, Carlsbad City Council, and California Coastal Commission:

I am informed that there is a current 6.6 acre park deficit in Coastal Southwest quadrant of Carlsbad, (south of Palomar Airport Road and west of El Camino Real); that there is a 30 acre open-space deficit in Zone 9 (west of I-5 and south of Poinsettia) of the Growth Management Plan; that the City is not requiring developers to first look at non-residential reserve and parks in Planning Area F (the large, undeveloped area west of the railroad tracks, north of Avenida Encinas and south of Cape Rey Hotel); and most importantly, I am informed that the City Council is currently reviewing plans to build a high-density, residential community in Planning Area F, a location perfectly situated to remedy the above deficits.

Accordingly, I am requesting and making my position known that:

- I want the City of Carlsbad to build a park at Ponto to serve residents and visitors alike.
- I believe any and all development west of I-5 should be dependent on developers providing the required and currently missing 30 acres of open-space.
- I do not want high-density, residential development at Ponto.
- I do not consider the proposed Veteran's Park, located 6 miles from Ponto, a suitable alternative to a Coastal Park and open-space for Ponto / west of I-5.
- _____

I thank you for your consideration!

Sign: 

Print Name: Derrick Cooper

Date: 10/30/18

Address: 1182 Carnovstie Circle
Grave City, OH 43123

Email to:

Matt.Hall@carlsbadca.gov; CityCouncil@carlsbadca.gov; gbuhr@coastal.ca.gov;
Erin.Prahler@coastal.ca.gov; info@peopleforponto.com

Pe... for Ponto

Re: Ponto Beach / Parks and Open Space Deficit

Dear Mayor Hall, Carlsbad City Council and California Coastal Commission:

I am informed that there is a current 6.6 acre park deficit in Coastal Southwest quadrant of Carlsbad, (south of Palomar Airport Road and west of El Camino Real); that there is a 30 acre open-space deficit in Zone 9 (west of I-5 and south of Poinsettia) of the Growth Management Plan; that the City is not requiring developers to first look at non-residential reserve and parks in Planning Area F (the large, undeveloped area west of the railroad tracks, north of Avenida Encinas and south of Cape Rey Hotel); and most importantly, I am informed that the City Council is currently reviewing plans to build a high-density, residential community in Planning Area F, a location perfectly situated to remedy the above deficits.

Accordingly, I am requesting and making my position known that:

- I want the City of Carlsbad to build a park at Ponto to serve residents and visitors alike.
- I believe any and all development west of I-5 should be dependent on developers providing the required and currently missing 30 acres of open-space.
- I do not want high-density, residential development at Ponto.
- I do not consider the proposed Veteran's Park, located 6 miles from Ponto, a suitable alternative to a Coastal Park and open-space for Ponto / west of I-5
-

Thank you for your consideration!

Sign: Mark Campagna
 Print Name: Mark Campagna
 Date: 10-12-18
 Address: 7311 Seafarer Pl.
Carlsbad CA 92011

Be nice for Ponto

Re: Ponto Beach / Parks and Open Space Deficit

Dear Mayor Hall, Carlsbad City Council and California Coastal Commission:

I am informed that there is a current 6.6 acre park deficit in Coastal Southwest quadrant of Carlsbad, (south of Palomar Airport Road and west of El Camino Real); that there is a 30 acre open-space deficit in Zone 9 (west of I-5 and south of Poinsettia) of the Growth Management Plan; that the City is not requiring developers to first look at non-residential reserve and parks in Planning Area F (the large, undeveloped area west of the railroad tracks, north of Avenida Encinas and south of Cape Rey Hotel); and most importantly, I am informed that the City Council is currently reviewing plans to build a high-density, residential community in Planning Area F, a location perfectly situated to remedy the above deficits.

Accordingly, I am requesting and making my position known that:

- I want the City of Carlsbad to build a park at Ponto to serve residents and visitors alike.
- I believe any and all development west of I-5 should be dependent on developers providing the required and currently missing 30 acres of open-space.
- I do not want high-density, residential development at Ponto.
- I do not consider the proposed Veteran's Park, located 6 miles from Ponto, a suitable alternative to a Coastal Park and open-space for Ponto / west of I-5

Thank you for your consideration!

Sign: Tammy Crest
Print Name: TAMMY CREST
Date: 10-
Address: 507 Drew Point Ave
Carlsbad.

P-01 e for Ponto

00000000000000000000

Re: Ponto Beach / Parks and Open Space Deficit

Dear Mayor Hall, Carlsbad City Council and California Coastal Commission:

I am informed that there is a current 6.6 acre park deficit in Coastal Southwest quadrant of Carlsbad, (south of Palomar Airport Road and west of El Camino Real); that there is a 30 acre open-space deficit in Zone 9 (west of I-5 and south of Poinsettia) of the Growth Management Plan; that the City is not requiring developers to first look at non-residential reserve and parks in Planning Area F (the large, undeveloped area west of the railroad tracks, north of Avenida Encinas and south of Cape Rey Hotel); and most importantly, I am informed that the City Council is currently reviewing plans to build a high-density, residential community in Planning Area F, a location perfectly situated to remedy the above deficits.

Accordingly, I am requesting and making my position known that:

- I want the City of Carlsbad to build a park at Ponto to serve residents and visitors alike.
- I believe any and all development west of I-5 should be dependent on developers providing the required and currently missing 30 acres of open-space.
- I do not want high-density, residential development at Ponto.
- I do not consider the proposed Veteran's Park, located 6 miles from Ponto, a suitable alternative to a Coastal Park and open-space for Ponto / west of I-5
- _____

Thank you for your consideration!

Sign: 

Print Name: _____

Date: _____

Address: _____

Ruben D. Cobice
10/5/2011
7314 SPinnaker ST
CARLSBAD, CA 92011

People for Ponto

Defending Ponto Beach

Re: Ponto Beach / Parks and Open Space Deficit

Dear Mayor Hall, Carlsbad City Council, and California Coastal Commission:

I am informed that there is a current 6.6 acre park deficit in Coastal Southwest quadrant of Carlsbad, (south of Palomar Airport Road and west of El Camino Real); that there is a 30 acre open-space deficit in Zone 9 (west of I-5 and south of Poinsettia) of the Growth Management Plan; that the City is not requiring developers to first look at non-residential reserve and parks in Planning Area F (the large, undeveloped area west of the railroad tracks, north of Avenida Encinas and south of Cape Rey Hotel); and most importantly, I am informed that the City Council is currently reviewing plans to build a high-density, residential community in Planning Area F, a location perfectly situated to remedy the above deficits.

Accordingly, I am requesting and making my position known that:

- I want the City of Carlsbad to build a park at Ponto to serve residents and visitors alike.
- I believe any and all development west of I-5 should be dependent on developers providing the required and currently missing 30 acres of open-space.
- I do not want high-density, residential development at Ponto.
- I do not consider the proposed Veteran's Park, located 6 miles from Ponto, a suitable alternative to a Coastal Park and open-space for Ponto / west of I-5.

I thank you for your consideration!

Sign: 

Print Name: Greg Chigas

Date: 10/18/18

Address: 604 Navigator Ct
Carlsbad, CA 92011

Email to:

Matt.Hall@carlsbadca.gov; CityCouncil@carlsbadca.gov; gbuhr@coastal.ca.gov;

Erin.Prahler@coastal.ca.gov; info@peopleforponto.com

People for Ponto

Re: Ponto Beach / Parks and Open Space Deficit

Dear Mayor Hall, Carlsbad City Council, and California Coastal Commission:

I am informed that there is a current 6.6 acre park deficit in Coastal Southwest quadrant of Carlsbad, (south of Palomar Airport Road and west of El Camino Real); that there is a 30 acre open-space deficit in Zone 9 (west of I-5 and south of Poinsettia) of the Growth Management Plan; that the City is not requiring developers to first look at non-residential reserve and parks in Planning Area F (the large, undeveloped area west of the railroad tracks, north of Avenida Encinas and south of Cape Rey Hotel); and most importantly, I am informed that the City Council is currently reviewing plans to build a high-density, residential community in Planning Area F, a location perfectly situated to remedy the above deficits.

Accordingly, I am requesting and making my position known that:

- I want the City of Carlsbad to build a park at Ponto to serve residents and visitors alike.
- I believe any and all development west of I-5 should be dependent on developers providing the required and currently missing 30 acres of open-space.
- I do not want high-density, residential development at Ponto.
- I do not consider the proposed Veteran's Park, located 6 miles from Ponto, a suitable alternative to a Coastal Park and open-space for Ponto / west of I-5.
- _____

I thank you for your consideration!

Sign: 

Print Name: ASHLEY CYPRIEN

Date: 10/16/18

Address: 

Email to:

Matt.Hall@carlsbadca.gov; CityCouncil@carlsbadca.gov; gbuhr@coastal.ca.gov;
Erin.Prahler@coastal.ca.gov; info@peopleforponto.com

People for Ponto

Re: Ponto Beach / Parks and Open Space Deficit

Dear Mayor Hall, Carlsbad City Council, and California Coastal Commission:

I am informed that there is a current 6.6 acre park deficit in Coastal Southwest quadrant of Carlsbad, (south of Palomar Airport Road and west of El Camino Real); that there is a 30 acre open-space deficit in Zone 9 (west of I-5 and south of Poinsettia) of the Growth Management Plan; that the City is not requiring developers to first look at non-residential reserve and parks in Planning Area F (the large, undeveloped area west of the railroad tracks, north of Avenida Encinas and south of Cape Rey Hotel); and most importantly, I am informed that the City Council is currently reviewing plans to build a high-density, residential community in Planning Area F, a location perfectly situated to remedy the above deficits.

Accordingly, I am requesting and making my position known that:

- I want the City of Carlsbad to build a park at Ponto to serve residents and visitors alike.
- I believe any and all development west of I-5 should be dependent on developers providing the required and currently missing 30 acres of open-space.
- I do not want high-density, residential development at Ponto.
- I do not consider the proposed Veteran's Park, located 6 miles from Ponto, a suitable alternative to a Coastal Park and open-space for Ponto / west of I-5.

I thank you for your consideration!

Sign:

Erica Cohen

Print Name:

Erica Cohen

Date:

10/17/18

Address:

1501 Neptune Ave

Email to:

Matt.Hall@carlsbadca.gov; CityCouncil@carlsbadca.gov; gbuhr@coastal.ca.gov;
Erin.Prahler@coastal.ca.gov; info@peopleforponto.com

People for Ponto

Re: Ponto Beach / Parks and Open Space Deficit

Dear Mayor Hall, Carlsbad City Council, and California Coastal Commission:

I am informed that there is a current 6.6 acre park deficit in Coastal Southwest quadrant of Carlsbad, (south of Palomar Airport Road and west of El Camino Real); that there is a 30 acre open-space deficit in Zone 9 (west of I-5 and south of Poinsettia) of the Growth Management Plan; that the City is not requiring developers to first look at non-residential reserve and parks in Planning Area F (the large, undeveloped area west of the railroad tracks, north of Avenida Encinas and south of Cape Rey Hotel); and most importantly, I am informed that the City Council is currently reviewing plans to build a high-density, residential community in Planning Area F, a location perfectly situated to remedy the above deficits.

Accordingly, I am requesting and making my position known that:

- I want the City of Carlsbad to build a park at Ponto to serve residents and visitors alike.
- I believe any and all development west of I-5 should be dependent on developers providing the required and currently missing 30 acres of open-space.
- I do not want high-density, residential development at Ponto.
- I do not consider the proposed Veteran's Park, located 6 miles from Ponto, a suitable alternative to a Coastal Park and open-space for Ponto / west of I-5.

I thank you for your consideration!

Sign: _____

Print Name: _____

Date: _____

Address: _____

D. Cunningham
Dee Cunningham
10/17/18
7374 Escallon Ct.

Email to:

Matt.Hall@carlsbadca.gov; CityCouncil@carlsbadca.gov; gbuhr@coastal.ca.gov;
Erin.Prahler@coastal.ca.gov; info@peopleforponto.com

People for Ponto

1000 B. P. ...

Re: Ponto Beach / Parks and Open Space Deficit

Dear Mayor Hall, Carlsbad City Council, and California Coastal Commission:

I am informed that there is a current 6.6 acre park deficit in Coastal Southwest quadrant of Carlsbad, (south of Palomar Airport Road and west of El Camino Real); that there is a 30 acre open-space deficit in Zone 9 (west of I-5 and south of Poinsettia) of the Growth Management Plan; that the City is not requiring developers to first look at non-residential reserve and parks in Planning Area F (the large, undeveloped area west of the railroad tracks, north of Avenida Encinas and south of Cape Rey Hotel); and most importantly, I am informed that the City Council is currently reviewing plans to build a high-density, residential community in Planning Area F, a location perfectly situated to remedy the above deficits.

Accordingly, I am requesting and making my position known that:

- I want the City of Carlsbad to build a park at Ponto to serve residents and visitors alike.
- I believe any and all development west of I-5 should be dependent on developers providing the required and currently missing 30 acres of open-space.
- I do not want high-density, residential development at Ponto.
- I do not consider the proposed Veteran's Park, located 6 miles from Ponto, a suitable alternative to a Coastal Park and open-space for Ponto / west of I-5.
- _____

I thank you for your consideration!

Sign: Cove D. Cowan
Print Name: COVE COWAN
Date: 10/18 2033 Chicago St.
Address: SAN DIEGO CA

Email to:

Matt.Hall@carlsbadca.gov; CityCouncil@carlsbadca.gov; gbuhr@coastal.ca.gov;
Erin.Praher@coastal.ca.gov; info@peopleforponto.com

People for Ponto

Re: Ponto Beach / Parks and Open Space Deficit

Dear Mayor Hall, Carlsbad City Council, and California Coastal Commission:

I am informed that there is a current 6.6 acre park deficit in Coastal Southwest quadrant of Carlsbad, (south of Palomar Airport Road and west of El Camino Real); that there is a 30 acre open-space deficit in Zone 9 (west of I-5 and south of Poinsettia) of the Growth Management Plan; that the City is not requiring developers to first look at non-residential reserve and parks in Planning Area F (the large, undeveloped area west of the railroad tracks, north of Avenida Encinas and south of Cape Rey Hotel); and most importantly, I am informed that the City Council is currently reviewing plans to build a high-density, residential community in Planning Area F, a location perfectly situated to remedy the above deficits.

Accordingly, I am requesting and making my position known that:

- I want the City of Carlsbad to build a park at Ponto to serve residents and visitors alike.
- I believe any and all development west of I-5 should be dependent on developers providing the required and currently missing 30 acres of open-space.
- I do not want high-density, residential development at Ponto.
- I do not consider the proposed Veteran's Park, located 6 miles from Ponto, a suitable alternative to a Coastal Park and open-space for Ponto / west of I-5.
- _____

I thank you for your consideration!

Sign: Michelle Chambers
Print Name: Michelle Chambers
Date: 10/18/18
Address: 223 Montgomery Ave
Carlsbad 92007

Email to:
Matt.Hall@carlsbadca.gov; CityCouncil@carlsbadca.gov; gbuhr@coastal.ca.gov;
Erin.Prahler@coastal.ca.gov; info@peopleforponto.com

People for Ponto

Develop Ponto Right

Re: Ponto Beach / Parks and Open Space Deficit

Dear Mayor Hall, Carlsbad City Council, and California Coastal Commission:

I am informed that there is a current 6.6 acre park deficit in Coastal Southwest quadrant of Carlsbad, (south of Palomar Airport Road and west of El Camino Real); that there is a 30 acre open-space deficit in Zone 9 (west of I-5 and south of Poinsettia) of the Growth Management Plan; that the City is not requiring developers to first look at non-residential reserve and parks in Planning Area F (the large, undeveloped area west of the railroad tracks, north of Avenida Encinas and south of Cape Rey Hotel); and most importantly, I am informed that the City Council is currently reviewing plans to build a high-density, residential community in Planning Area F, a location perfectly situated to remedy the above deficits.

Accordingly, I am requesting and making my position known that:

- I want the City of Carlsbad to build a park at Ponto to serve residents and visitors alike.
- I believe any and all development west of I-5 should be dependent on developers providing the required and currently missing 30 acres of open-space.
- I do not want high-density, residential development at Ponto.
- I do not consider the proposed Veteran's Park, located 6 miles from Ponto, a suitable alternative to a Coastal Park and open-space for Ponto / west of I-5.
- _____

I thank you for your consideration!

Sign: 

Print Name: Peyton Cox

Date: 10/25/2018

Address: 1710 Lynette Street, San Antonio, TX

Email to:

Matt.Hall@carlsbadca.gov; CityCouncil@carlsbadca.gov; gbuhr@coastal.ca.gov;
Erin.Prahler@coastal.ca.gov; info@peopleforponto.com

People for Pismo

Re: Ponto Beach / Parks and Open Space Deficit

Dear Mayor Hall, Carlsbad City Council and California Coastal Commission:

I am informed that there is a current 6.6 acre park deficit in Coastal Southwest quadrant of Carlsbad, (south of Palomar Airport Road and west of El Camino Real); that there is a 30 acre open-space deficit in Zone 9 (west of I-5 and south of Poinsettia) of the Growth Management Plan; that the City is not requiring developers to first look at non-residential reserve and parks in Planning Area F (the large, undeveloped area west of the railroad tracks, north of Avenida Encinas and south of Cape Rey Hotel); and most importantly, I am informed that the City Council is currently reviewing plans to build a high-density, residential community in Planning Area F, a location perfectly situated to remedy the above deficits.

Accordingly, I am requesting and making my position known that:

- I want the City of Carlsbad to build a park at Ponto to serve residents and visitors alike.
- I believe any and all development west of I-5 should be dependent on developers providing the required and currently missing 30 acres of open-space.
- I do not want high-density, residential development at Ponto.
- I do not consider the proposed Veteran's Park, located 6 miles from Ponto, a suitable alternative to a Coastal Park and open-space for Ponto / west of I-5

No ped bridge or walking path

Thank you for your consideration!

Sign: 

Print Name: Matt Campbell

Date: 10/20/13

Address: 501 S. Kern Way
Carlsbad, CA 92011

People for Ponto

Develop Ponto Right

Re: Ponto Beach / Parks and Open Space Deficit

Dear Mayor Hall, Carlsbad City Council, and California Coastal Commission:

I am informed that there is a current 6.6 acre park deficit in Coastal Southwest quadrant of Carlsbad, (south of Palomar Airport Road and west of El Camino Real); that there is a 30 acre open-space deficit in Zone 9 (west of I-5 and south of Poinsettia) of the Growth Management Plan; that the City is not requiring developers to first look at non-residential reserve and parks in Planning Area F (the large, undeveloped area west of the railroad tracks, north of Avenida Encinas and south of Cape Rey Hotel); and most importantly, I am informed that the City Council is currently reviewing plans to build a high-density, residential community in Planning Area F, a location perfectly situated to remedy the above deficits.

Accordingly, I am requesting and making my position known that:

- I want the City of Carlsbad to build a park at Ponto to serve residents and visitors alike.
- I believe any and all development west of I-5 should be dependent on developers providing the required and currently missing 30 acres of open-space.
- I do not want high-density, residential development at Ponto.
- I do not consider the proposed Veteran's Park, located 6 miles from Ponto, a suitable alternative to a Coastal Park and open-space for Ponto / west of I-5.

TAKE Down Overhead Wires

I thank you for your consideration!

Sign: 

Print Name: Linda Gomez

Date: _____

Address: 1275 Hoover St
Carlsbad Ca

Email to:

Matt.Hall@carlsbadca.gov; CityCouncil@carlsbadca.gov; gbuhr@coastal.ca.gov;
Erin.Prahler@coastal.ca.gov; info@peopleforponto.com

9/2008

People for Ponto

Protecting Ponto Right

Re: Ponto Beach / Parks and Open Space Deficit

Dear Mayor Hall, Carlsbad City Council, and California Coastal Commission:

I am informed that there is a current 6.6 acre park deficit in Coastal Southwest quadrant of Carlsbad, (south of Palomar Airport Road and west of El Camino Real); that there is a 30 acre open-space deficit in Zone 9 (west of I-5 and south of Poinsettia) of the Growth Management Plan; that the City is not requiring developers to first look at non-residential reserve and parks in Planning Area F (the large, undeveloped area west of the railroad tracks, north of Avenida Encinas and south of Cape Rey Hotel); and most importantly, I am informed that the City Council is currently reviewing plans to build a high-density, residential community in Planning Area F, a location perfectly situated to remedy the above deficits.

Accordingly, I am requesting and making my position known that:

- I want the City of Carlsbad to build a park at Ponto to serve residents and visitors alike.
- I believe any and all development west of I-5 should be dependent on developers providing the required and currently missing 30 acres of open-space.
- I do not want high-density, residential development at Ponto.
- I do not consider the proposed Veteran's Park, located 6 miles from Ponto, a suitable alternative to a Coastal Park and open-space for Ponto / west of I-5.

I thank you for your consideration!

Sign:



Print Name:

RAJ CHANDANI

Date:

11-4-2018

Address:

3325 RANCHO FAMOSA
CARLSBAD, CA 92009

Email to:

Matt.Hall@carlsbadca.gov; CityCouncil@carlsbadca.gov; gbuhr@coastal.ca.gov;
Erin.Prahler@coastal.ca.gov; info@peopleforponto.com

People for Ponto

Re: Ponto Beach / Parks and Open Space Deficit

Dear Mayor Hall, Carlsbad City Council, and California Coastal Commission:

I am informed that there is a current 6.6 acre park deficit in Coastal Southwest quadrant of Carlsbad, (south of Palomar Airport Road and west of El Camino Real); that there is a 30 acre open-space deficit in Zone 9 (west of I-5 and south of Poinsettia) of the Growth Management Plan; that the City is not requiring developers to first look at non-residential reserve and parks in Planning Area F (the large, undeveloped area west of the railroad tracks, north of Avenida Encinas and south of Cape Rey Hotel); and most importantly, I am informed that the City Council is currently reviewing plans to build a high-density, residential community in Planning Area F, a location perfectly situated to remedy the above deficits.

Accordingly, I am requesting and making my position known that:

- I want the City of Carlsbad to build a park at Ponto to serve residents and visitors alike.
- I believe any and all development west of I-5 should be dependent on developers providing the required and currently missing 30 acres of open-space.
- I do not want high-density, residential development at Ponto.
- I do not consider the proposed Veteran's Park, located 6 miles from Ponto, a suitable alternative to a Coastal Park and open-space for Ponto / west of I-5.
-

I thank you for your consideration!

Sign: 

Print Name: Kitch Cameron

Date: 11/4/18

Address: 3334 Hollowtree Pr
OSIDE

Email to:

Matt.Hall@carlsbadca.gov; CityCouncil@carlsbadca.gov; gbuhr@coastal.ca.gov;
Erin.Prahler@coastal.ca.gov; info@peopleforponto.com

People for Ponto

Develop Ponto Right

Re: Ponto Beach / Parks and Open Space Deficit

Dear Mayor Hall, Carlsbad City Council, and California Coastal Commission:

I am informed that there is a current 6.6 acre park deficit in Coastal Southwest quadrant of Carlsbad, (south of Palomar Airport Road and west of El Camino Real); that there is a 30 acre open-space deficit in Zone 9 (west of I-5 and south of Poinsettia) of the Growth Management Plan; that the City is not requiring developers to first look at non-residential reserve and parks in Planning Area F (the large, undeveloped area west of the railroad tracks, north of Avenida Encinas and south of Cape Rey Hotel); and most importantly, I am informed that the City Council is currently reviewing plans to build a high-density, residential community in Planning Area F, a location perfectly situated to remedy the above deficits.

Accordingly, I am requesting and making my position known that:

- I want the City of Carlsbad to build a park at Ponto to serve residents and visitors alike.
- I believe any and all development west of I-5 should be dependent on developers providing the required and currently missing 30 acres of open-space.
- I do not want high-density, residential development at Ponto.
- I do not consider the proposed Veteran's Park, located 6 miles from Ponto, a suitable alternative to a Coastal Park and open-space for Ponto / west of I-5.
- _____

I thank you for your consideration!

Sign: 

Print Name: Heather Cole

Date: 11-4-18

Address: 1574 Marin Circle
Unit 128 San Marcos 92069

Email to:

Matt.Hall@carlsbadca.gov; CityCouncil@carlsbadca.gov; gbuhr@coastal.ca.gov;
Erin.Prahler@coastal.ca.gov; info@peopleforponto.com

People for Ponto

Re: Ponto Beach / Parks and Open Space Deficit

Dear Mayor Hall, Carlsbad City Council, and California Coastal Commission:

I am informed that there is a current 6.6 acre park deficit in Coastal Southwest quadrant of Carlsbad, (south of Palomar Airport Road and west of El Camino Real); that there is a 30 acre open-space deficit in Zone 9 (west of I-5 and south of Poinsettia) of the Growth Management Plan; that the City is not requiring developers to first look at non-residential reserve and parks in Planning Area F (the large, undeveloped area west of the railroad tracks, north of Avenida Encinas and south of Cape Rey Hotel); and most importantly, I am informed that the City Council is currently reviewing plans to build a high-density, residential community in Planning Area F, a location perfectly situated to remedy the above deficits.

Accordingly, I am requesting and making my position known that:

- I want the City of Carlsbad to build a park at Ponto to serve residents and visitors alike.
- I believe any and all development west of I-5 should be dependent on developers providing the required and currently missing 30 acres of open-space.
- I do not want high-density, residential development at Ponto.
- I do not consider the proposed Veteran's Park, located 6 miles from Ponto, a suitable alternative to a Coastal Park and open-space for Ponto / west of I-5.
-

I thank you for your consideration!

Sign: Alex Cifelli

Print Name: Alex Cifelli

Date: 11/4/18

Address: 637 Shadow Tree Ln
Osido 92058

Email to:

Matt.Hall@carlsbadca.gov; CityCouncil@carlsbadca.gov; gbuhr@coastal.ca.gov;
Erin.Praher@coastal.ca.gov; info@peopleforponto.com

People for Ponto

Develop Ponto Right

Re: Ponto Beach / Parks and Open Space Deficit

Dear Mayor Hall, Carlsbad City Council, and California Coastal Commission:

I am informed that there is a current 6.6 acre park deficit in Coastal Southwest quadrant of Carlsbad, (south of Palomar Airport Road and west of El Camino Real); that there is a 30 acre open-space deficit in Zone 9 (west of I-5 and south of Poinsettia) of the Growth Management Plan; that the City is not requiring developers to first look at non-residential reserve and parks in Planning Area F (the large, undeveloped area west of the railroad tracks, north of Avenida Encinas and south of Cape Rey Hotel); and most importantly, I am informed that the City Council is currently reviewing plans to build a high-density, residential community in Planning Area F, a location perfectly situated to remedy the above deficits.

Accordingly, I am requesting and making my position known that:

- I want the City of Carlsbad to build a park at Ponto to serve residents and visitors alike.
- I believe any and all development west of I-5 should be dependent on developers providing the required and currently missing 30 acres of open-space.
- I do not want high-density, residential development at Ponto.
- I do not consider the proposed Veteran's Park, located 6 miles from Ponto, a suitable alternative to a Coastal Park and open-space for Ponto / west of I-5.

I thank you for your consideration!

Sign:

Print Name:

Date:

Address:

Kathy Collett
Kathy Collett
11-4-18
3995 Syme Dr. Carlsbad,
CA 92008

Email to:

Matt.Hall@carlsbadca.gov; CityCouncil@carlsbadca.gov; gbuhr@coastal.ca.gov;
Erin.Prahler@coastal.ca.gov; info@peopleforponto.com

People for Ponto

PO BOX 10000 CARLSBAD CA 92008

Re: Ponto Beach / Parks and Open Space Deficit

Dear Mayor Hall, Carlsbad City Council, and California Coastal Commission:

I am informed that there is a current 6.6 acre park deficit in Coastal Southwest quadrant of Carlsbad, (south of Palomar Airport Road and west of El Camino Real); that there is a 30 acre open-space deficit in Zone 9 (west of I-5 and south of Poinsettia) of the Growth Management Plan; that the City is not requiring developers to first look at non-residential reserve and parks in Planning Area F (the large, undeveloped area west of the railroad tracks, north of Avenida Encinas and south of Cape Rey Hotel); and most importantly, I am informed that the City Council is currently reviewing plans to build a high-density, residential community in Planning Area F, a location perfectly situated to remedy the above deficits.

Accordingly, I am requesting and making my position known that:

- I want the City of Carlsbad to build a park at Ponto to serve residents and visitors alike.
- I believe any and all development west of I-5 should be dependent on developers providing the required and currently missing 30 acres of open-space.
- I do not want high-density, residential development at Ponto.
- I do not consider the proposed Veteran's Park, located 6 miles from Ponto, a suitable alternative to a Coastal Park and open-space for Ponto / west of I-5.

We need a park in south carlsbad!

I thank you for your consideration!

Sign:

Keara Campbell

Print Name:

Keara Campbell

Date:

12/2/2018

Address:

2627 Kremeyer Circle

Email to:

Matt.Hall@carlsbadca.gov; CityCouncil@carlsbadca.gov; gbuhr@coastal.ca.gov;
Erin.Prahler@coastal.ca.gov; info@peopleforponto.com

People for Ponto

Develop Ponto Right

Re: Ponto Beach / Parks and Open Space Deficit

Dear Mayor Hall, Carlsbad City Council, and California Coastal Commission:

I am informed that there is a current 6.6 acre park deficit in Coastal Southwest quadrant of Carlsbad, (south of Palomar Airport Road and west of El Camino Real); that there is a 30 acre open-space deficit in Zone 9 (west of I-5 and south of Poinsettia) of the Growth Management Plan; that the City is not requiring developers to first look at non-residential reserve and parks in Planning Area F (the large, undeveloped area west of the railroad tracks, north of Avenida Encinas and south of Cape Rey Hotel); and most importantly, I am informed that the City Council is currently reviewing plans to build a high-density, residential community in Planning Area F, a location perfectly situated to remedy the above deficits.

Accordingly, I am requesting and making my position known that:

- I want the City of Carlsbad to build a park at Ponto to serve residents and visitors alike.
- I believe any and all development west of I-5 should be dependent on developers providing the required and currently missing 30 acres of open-space.
- I do not want high-density, residential development at Ponto.
- I do not consider the proposed Veteran's Park, located 6 miles from Ponto, a suitable alternative to a Coastal Park and open-space for Ponto / west of I-5.
- _____

I thank you for your consideration!

Sign: _____

Print Name: _____

Date: _____

Address: _____

[Handwritten Signature]

Erin Cox

4/12/10

563 Ciclo Ave., Santa Barbara

*CA
93117*

Email to:

Matt.Hall@carlsbadca.gov; CityCouncil@carlsbadca.gov; gbuhr@coastal.ca.gov;
Erin.Prahler@coastal.ca.gov; info@peopleforponto.com

People for Ponto

Develop Ponto Right

Re: Ponto Beach / Parks and Open Space Deficit

Dear Mayor Hall, Carlsbad City Council, and California Coastal Commission:

I am informed that there is a current 6.6 acre park deficit in Coastal Southwest quadrant of Carlsbad, (south of Palomar Airport Road and west of El Camino Real); that there is a 30 acre open-space deficit in Zone 9 (west of I-5 and south of Poinsettia) of the Growth Management Plan; that the City is not requiring developers to first look at non-residential reserve and parks in Planning Area F (the large, undeveloped area west of the railroad tracks, north of Avenida Encinas and south of Cape Rey Hotel); and most importantly, I am informed that the City Council is currently reviewing plans to build a high-density, residential community in Planning Area F, a location perfectly situated to remedy the above deficits.

Accordingly, I am requesting and making my position known that:

- I want the City of Carlsbad to build a park at Ponto to serve residents and visitors alike.
- I believe any and all development west of I-5 should be dependent on developers providing the required and currently missing 30 acres of open-space.
- I do not want high-density, residential development at Ponto.
- I do not consider the proposed Veteran's Park, located 6 miles from Ponto, a suitable alternative to a Coastal Park and open-space for Ponto / west of I-5.
- _____

I thank you for your consideration!

Sign: _____

Print Name: Josh Cox

Date: 11/12/18

Address: 3220 Duval Rd, Austin TX 78759

Email to:

Matt.Hall@carlsbadca.gov; CityCouncil@carlsbadca.gov; gbuhr@coastal.ca.gov;

Erin.Prahler@coastal.ca.gov; info@peopleforponto.com

Re: Ponto Beach / Parks and Open Space Deficit

Dear Mayor Hall, Carlsbad City Council, and California Coastal Commission:

I am informed that there is a current 6.6 acre park deficit in Coastal Southwest quadrant of Carlsbad, (south of Palomar Airport Road and west of El Camino Real); that there is a 30 acre open-space deficit in Zone 9 (west of I-5 and south of Poinsettia) of the Growth Management Plan; that the City is not requiring developers to first look at non-residential reserve and parks in Planning Area F (the large, undeveloped area west of the railroad tracks, north of Avenida Encinas and south of Cape Rey Hotel); and most importantly, I am informed that the City Council is currently reviewing plans to build a high-density, residential community in Planning Area F, a location perfectly situated to remedy the above deficits.

Accordingly, I am requesting and making my position known that:

- I want the City of Carlsbad to build a park at Ponto to serve residents and visitors alike.
- I believe any and all development west of I-5 should be dependent on developers providing the required and currently missing 30 acres of open-space.
- I do not want high-density, residential development at Ponto.
- I do not consider the proposed Veteran's Park, located 6 miles from Ponto, a suitable alternative to a Coastal Park and open-space for Ponto / west of I-5.

I thank you for your consideration!

Sign:

Karen Crosby

Print Name:

Karen Crosby

Date:

10-22-18

Address:

543 Meridian way

Email to:

Matt.Hall@carlsbadca.gov; CityCouncil@carlsbadca.gov; gbuhr@coastal.ca.gov;
Erin.Prahler@coastal.ca.gov; info@peopleforponto.com

RECEIVED

Re: Ponto Beach / Parks and Open Space Deficit

Dear Mayor Hall, Carlsbad City Council, and California Coastal Commission:

I am informed that there is a current 6.6 acre park deficit in Coastal Southwest quadrant of Carlsbad, (south of Palomar Airport Road and west of El Camino Real); that there is a 30 acre open-space deficit in Zone 9 (west of I-5 and south of Poinsettia) of the Growth Management Plan; that the City is not requiring developers to first look at non-residential reserve and parks in Planning Area F (the large, undeveloped area west of the railroad tracks, north of Avenida Encinas and south of Cape Rey Hotel); and most importantly, I am informed that the City Council is currently reviewing plans to build a high-density, residential community in Planning Area F, a location perfectly situated to remedy the above deficits.

Accordingly, I am requesting and making my position known that:

- I want the City of Carlsbad to build a park at Ponto to serve residents and visitors alike.
- I believe any and all development west of I-5 should be dependent on developers providing the required and currently missing 30 acres of open-space.
- I do not want high-density, residential development at Ponto.
- I do not consider the proposed Veteran's Park, located 6 miles from Ponto, a suitable alternative to a Coastal Park and open-space for Ponto / west of I-5.

I thank you for your consideration!

Sign: 

Print Name: MICHAEL CROSBY

Date: 10/22/18

Address: 543 MERIDIAN WAY
CARLSBAD

Email to:

Matt.Hall@carlsbadca.gov; CityCouncil@carlsbadca.gov; gbuhr@coastal.ca.gov;
Erin.Prahler@coastal.ca.gov; info@peopleforponto.com

Re: Ponto Beach / Parks and Open Space Deficit

Dear Mayor Hall, Carlsbad City Council, and California Coastal Commission:

I am informed that there is a current 6.6 acre park deficit in Coastal Southwest quadrant of Carlsbad, (south of Palomar Airport Road and west of El Camino Real); that there is a 30 acre open-space deficit in Zone 9 (west of I-5 and south of Poinsettia) of the Growth Management Plan; that the City is not requiring developers to first look at non-residential reserve and parks in Planning Area F (the large, undeveloped area west of the railroad tracks, north of Avenida Encinas and south of Cape Rey Hotel); and most importantly, I am informed that the City Council is currently reviewing plans to build a high-density, residential community in Planning Area F, a location perfectly situated to remedy the above deficits.

Accordingly, I am requesting and making my position known that:

- I want the City of Carlsbad to build a park at Ponto to serve residents and visitors alike.
- I believe any and all development west of I-5 should be dependent on developers providing the required and currently missing 30 acres of open-space.
- I do not want high-density, residential development at Ponto.
- I do not consider the proposed Veteran's Park, located 6 miles from Ponto, a suitable alternative to a Coastal Park and open-space for Ponto / west of I-5.

I thank you for your consideration!

Sign:

Samantha Collier

Print Name:

SAMANTHA COLLIER

Date:

10/20/18

Address:

518 Dew Point Ave
CARLSBAD CA 92011

Email to:

Matt.Hall@carlsbadca.gov; CityCouncil@carlsbadca.gov; gbuhr@coastal.ca.gov;
Erin.Prahler@coastal.ca.gov; info@peopleforponto.com

Re: Land Opportunity to Correct the Parks and Open Space Deficit at Ponto

Dear Mayor Hall, Carlsbad City Council, and California Coastal Commission:

I am informed that:

- 1) There is a current 6.6-acre park deficit in the Coastal Southwest quadrant of Carlsbad (south of Palomar Airport Road and west of El Camino Real), and that there are no Coastal Parks in all South Carlsbad and for a 4-6-mile section of San Diego County's coastline.
- 2) There is a 30-acre open-space deficit in Zone 9 (Ponto area - west of I-5 and south of Poinsettia).
- 3) The State and City of Carlsbad's Local Coastal Program (LCP) require that Planning Area F at Ponto (the 11-acre undeveloped area west of the railroad tracks, north of Avenida Encinas and south of Cape Rey Hotel) be considered as a public park for the benefit of Carlsbad residents and visitors.
- 4) And most importantly, I am informed that the 11-acre Planning Area F is NOW available for purchase.

Accordingly, I am making it known that:

- I want the City of Carlsbad to budget money in their capital improvement program to purchase Planning Area F and build a park at Ponto to serve residents and visitors alike.
- I want to preserve what little Coastal Open Space Carlsbad has remaining for future generations and our visitor industry.
- I am not in favor of future residential development at Ponto.
- _____

I request that my comments be put on record in the official public records for Planning Area F.

Thank you.

Sign:

Marta Down

Print Name:

Marta Down

Date:

5/26/19

Address:

6222 Mt Aguirre San Diego

Email to: Matt.Hall@carlsbadca.gov; CityCouncil@carlsbadca.gov; Scott.Chadwick@carlsbadca.gov; Kyle.Lancaster@carlsbadca.gov; lisa.urbach@parks.ca.gov; Kathleen@carlsbad.org; mike.pacheco@carlsbadca.gov; gbuhr@coastal.ca.gov; cort.hitchens@coastal.ca.gov; Erin.Praher@coastal.ca.gov; info@peopleforponto.com

People for Ponto

Drive up Ponto Right

Dear Mayor Hall, Carlsbad City Council and California Coastal Commission:

I am informed that:

- Carlsbad must consider on Planning Area F at Ponto the need for a public park at Ponto as part of the Draft Local Coastal Program Amendment.
- There is no public park at Ponto even though City Park Standards requires a minimum of 6.5 acres of parkland for Ponto.
- There is a current 6.6 acre park deficit in Coastal Southwest quadrant of Carlsbad, (south of Palomar Airport Road and west of El Camino Real).
- There are no Coastal Parks in all of South Carlsbad. 64,000 South Carlsbad citizens have no Coastal Park.
- Ponto is at the center of a larger 6-mile stretch of coastline in that has no Coastal Parks.
- Ponto has a city documented 30 acre open-space standard deficit that a Coastal Park would help resolve.
- And most importantly, I am informed that the City is currently ignoring these issues and in the Draft Local Coastal Program Amendment is proposing to eliminate the last opportunity to create a much-needed Coastal Park at Ponto.

Accordingly, I am making it known that:

- I want the Draft Local Coastal Program Amendment to provide for a Coastal Park at Ponto
- I want the City to provide a true Citizen-based Park Planning process for Ponto
- I want the City of Carlsbad to budget money in their capital improvement program to purchase Planning Area F and build a park at Ponto to serve residents and visitors alike.
- I want to preserve what little Coastal Open Space Carlsbad has remaining for future generations and our visitor industry.
- I am **not** in favor of future residential development at Ponto, but think this last small amount of vacant Coastal land should be reserved for Coastal Recreation.

I request that my comments be put on record in the official public records for Planning Area F.

Thank you.

Sign:



Print Name:

Shelly Duda

Date:

1/26/20

City, State:

CARLSBAD, CA

People for Ponto

Develop Ponto Right

Dear Mayor Hall, Carlsbad City Council and California Coastal Commission:

I am informed that:

- Carlsbad must consider on Planning Area F at Ponto the need for a public park at Ponto as part of the Draft Local Coastal Program Amendment.
- There is no public park at Ponto even though City Park Standards requires a minimum of 6.5 acres of parkland for Ponto.
- There is a current 6.6 acre park deficit in Coastal Southwest quadrant of Carlsbad, (south of Palomar Airport Road and west of El Camino Real).
- There are no Coastal Parks in all of South Carlsbad. 64,000 South Carlsbad citizens have no Coastal Park.
- Ponto is at the center of a larger 6-mile stretch of coastline in that has no Coastal Parks.
- Ponto has a city documented 30 acre open-space standard deficit that a Coastal Park would help resolve.
- And most importantly, I am informed that the City is currently ignoring these issues and in the Draft Local Coastal Program Amendment is proposing to eliminate the last opportunity to create a much-needed Coastal Park at Ponto.

Accordingly, I am making it known that:

- I want the Draft Local Coastal Program Amendment to provide for a Coastal Park at Ponto
- I want the City to provide a true Citizen-based Park Planning process for Ponto
- I want the City of Carlsbad to budget money in their capital improvement program to purchase Planning Area F and build a park at Ponto to serve residents and visitors alike.
- I want to preserve what little Coastal Open Space Carlsbad has remaining for future generations and our visitor industry.
- I am **not** in favor of future residential development at Ponto, but think this last small amount of vacant Coastal land should be reserved for Coastal Recreation.

I request that my comments be put on record in the official public records for Planning Area F.


Thank you.

Sign:

Print Name:

Date:

City, State:


BRUNO DE OLIVEIRA
1/26/2020
HUNTINGTON BEACH CA

People for Ponto

People for Ponto

Dear Mayor Hall, Carlsbad City Council and California Coastal Commission:

I am informed that:

- Carlsbad must consider on Planning Area F at Ponto the need for a public park at Ponto as part of the Draft Local Coastal Program Amendment.
- There is no public park at Ponto even though City Park Standards requires a minimum of 6.5 acres of parkland for Ponto.
- There is a current 6.6 acre park deficit in Coastal Southwest quadrant of Carlsbad, (south of Palomar Airport Road and west of El Camino Real).
- There are no Coastal Parks in all of South Carlsbad. 64,000 South Carlsbad citizens have no Coastal Park.
- Ponto is at the center of a larger 6-mile stretch of coastline in that has no Coastal Parks.
- Ponto has a city documented 30 acre open-space standard deficit that a Coastal Park would help resolve.
- And most importantly, I am informed that the City is currently ignoring these issues and in the Draft Local Coastal Program Amendment is proposing to eliminate the last opportunity to create a much-needed Coastal Park at Ponto.

Accordingly, I am making it known that:

- I want the Draft Local Coastal Program Amendment to provide for a Coastal Park at Ponto
- I want the City to provide a true Citizen-based Park Planning process for Ponto
- I want the City of Carlsbad to budget money in their capital improvement program to purchase Planning Area F and build a park at Ponto to serve residents and visitors alike.
- I want to preserve what little Coastal Open Space Carlsbad has remaining for future generations and our visitor industry.
- I am **not** in favor of future residential development at Ponto, but think this last small amount of vacant Coastal land should be reserved for Coastal Recreation.

I request that my comments be put on record in the official public records for Planning Area F.

Thank you.

Sign:

Faith A. Devine

Print Name:

Faith Devine

Date:

1-27-20

City, State:

Carlsbad, CA

People for Ponto

Develop Ponto Right

Dear Mayor Hall, Carlsbad City Council and California Coastal Commission:

I am informed that:

- Carlsbad must consider on Planning Area F at Ponto the need for a public park at Ponto as part of the Draft Local Coastal Program Amendment.
- There is no public park at Ponto even though City Park Standards requires a minimum of 6.5 acres of parkland for Ponto.
- There is a current 6.6 acre park deficit in Coastal Southwest quadrant of Carlsbad, (south of Palomar Airport Road and west of El Camino Real).
- There are no Coastal Parks in all of South Carlsbad. 64,000 South Carlsbad citizens have no Coastal Park.
- Ponto is at the center of a larger 6-mile stretch of coastline in that has no Coastal Parks.
- Ponto has a city documented 30 acre open-space standard deficit that a Coastal Park would help resolve.
- And most importantly, I am informed that the City is currently ignoring these issues and in the Draft Local Coastal Program Amendment is proposing to eliminate the last opportunity to create a much-needed Coastal Park at Ponto.

Accordingly, I am making it known that:

- I want the Draft Local Coastal Program Amendment to provide for a Coastal Park at Ponto
- I want the City to provide a true Citizen-based Park Planning process for Ponto
- I want the City of Carlsbad to budget money in their capital improvement program to purchase Planning Area F and build a park at Ponto to serve residents and visitors alike.
- I want to preserve what little Coastal Open Space Carlsbad has remaining for future generations and our visitor industry.
- I am **not** in favor of future residential development at Ponto, but think this last small amount of vacant Coastal land should be reserved for Coastal Recreation.

I request that my comments be put on record in the official public records for Planning Area F.

Thank you.

Sign: *R.V. Desai*
Print Name: R.V. DESAI
Date: 1-28-2020
City, State: Carlsbad, CA 92011

People for Ponto

Develop Ponto Right

Re: Ponto Beach / Parks and Open Space Deficit

Dear Mayor Hall, Carlsbad City Council, and California Coastal Commission:

I am informed that there is a current 6.6 acre park deficit in Coastal Southwest quadrant of Carlsbad, (south of Palomar Airport Road and west of El Camino Real); that there is a 30 acre open-space deficit in Zone 9 (west of I-5 and south of Poinsettia) of the Growth Management Plan; that the City is not requiring developers to first look at non-residential reserve and parks in Planning Area F (the large, undeveloped area west of the railroad tracks, north of Avenida Encinas and south of Cape Rey Hotel); and most importantly, I am informed that the City Council is currently reviewing plans to build a high-density, residential community in Planning Area F, a location perfectly situated to remedy the above deficits.

Accordingly, I am requesting and making my position known that:

- I want the City of Carlsbad to build a park at Ponto to serve residents and visitors alike.
- I believe any and all development west of I-5 should be dependent on developers providing the required and currently missing 30 acres of open-space.
- I do not want high-density, residential development at Ponto.
- I do not consider the proposed Veteran's Park, located 6 miles from Ponto, a suitable alternative to a Coastal Park and open-space for Ponto / west of I-5.
- _____

I thank you for your consideration!

Sign: Michelle Dowell

Print Name: Michelle Dowell

Date: Oct 4 2018

Address: 1623 Peacock Blvd
Oceanside CA
92056

Email to:

Matt.Hall@carlsbadca.gov; CityCouncil@carlsbadca.gov; gbuhr@coastal.ca.gov;
Erin.Prahler@coastal.ca.gov; info@peopleforponto.com

People for Ponto

Defending Ponto Rights

Dear Mayor Hall, Carlsbad City Council and California Coastal Commission:

I am informed that:

- Carlsbad must consider on Planning Area F at Ponto the need for a public park at Ponto as part of the Draft Local Coastal Program Amendment.
- There is no public park at Ponto even though City Park Standards requires a minimum of 6.5 acres of parkland for Ponto.
- There is a current 6.6 acre park deficit in Coastal Southwest quadrant of Carlsbad, (south of Palomar Airport Road and west of El Camino Real).
- There are no Coastal Parks in all of South Carlsbad. 64,000 South Carlsbad citizens have no Coastal Park.
- Ponto is at the center of a larger 6-mile stretch of coastline in that has no Coastal Parks.
- Ponto has a city documented 30 acre open-space standard deficit that a Coastal Park would help resolve.
- And most importantly, I am informed that the City is currently ignoring these issues and in the Draft Local Coastal Program Amendment is proposing to eliminate the last opportunity to create a much-needed Coastal Park at Ponto.

Accordingly, I am making it known that:

- I want the Draft Local Coastal Program Amendment to provide for a Coastal Park at Ponto
- I want the City to provide a true Citizen-based Park Planning process for Ponto
- I want the City of Carlsbad to budget money in their capital improvement program to purchase Planning Area F and build a park at Ponto to serve residents and visitors alike.
- I want to preserve what little Coastal Open Space Carlsbad has remaining for future generations and our visitor industry.
- I am **not** in favor of future residential development at Ponto, but think this last small amount of vacant Coastal land should be reserved for Coastal Recreation.

I request that my comments be put on record in the official public records for Planning Area F.

Thank you.

Sign:

Michelle Dowell

Print Name:

Michelle Dowell

Date:

1/28/2020

City, State:

Oceanside CA 92056

People for Ponto

Drive up Ponto Right

Dear Mayor Hall, Carlsbad City Council and California Coastal Commission:

I am informed that:

- Carlsbad must consider on Planning Area F at Ponto the need for a public park at Ponto as part of the Draft Local Coastal Program Amendment.
- There is no public park at Ponto even though City Park Standards requires a minimum of 6.5 acres of parkland for Ponto.
- There is a current 6.6 acre park deficit in Coastal Southwest quadrant of Carlsbad, (south of Palomar Airport Road and west of El Camino Real).
- There are no Coastal Parks in all of South Carlsbad. 64,000 South Carlsbad citizens have no Coastal Park.
- Ponto is at the center of a larger 6-mile stretch of coastline in that has no Coastal Parks.
- Ponto has a city documented 30 acre open-space standard deficit that a Coastal Park would help resolve.
- And most importantly, I am informed that the City is currently ignoring these issues and in the Draft Local Coastal Program Amendment is proposing to eliminate the last opportunity to create a much-needed Coastal Park at Ponto.


Accordingly, I am making it known that:

- I want the Draft Local Coastal Program Amendment to provide for a Coastal Park at Ponto
- I want the City to provide a true Citizen-based Park Planning process for Ponto
- I want the City of Carlsbad to budget money in their capital improvement program to purchase Planning Area F and build a park at Ponto to serve residents and visitors alike.
- I want to preserve what little Coastal Open Space Carlsbad has remaining for future generations and our visitor industry.
- I am not in favor of future residential development at Ponto, but think this last small amount of vacant Coastal land should be reserved for Coastal Recreation.

I request that my comments be put on record in the official public records for Planning Area F.

Thank you.

Sign:



Print Name:

Aaron Davis

Date:

4/28/2020

City, State:

Lincoln, NEB

People for Ponto

Develop Ponto Right

Re: Ponto Beach / Parks and Open Space Deficit

Dear Mayor Hall, Carlsbad City Council and California Coastal Commission:

I am informed that there is a current 6.6 acre park deficit in Coastal Southwest quadrant of Carlsbad, (south of Palomar Airport Road and west of El Camino Real); that there is a 30 acre open-space deficit in Zone 9 (west of I-5 and south of Poinsettia) of the Growth Management Plan; that the City is not requiring developers to first look at non-residential reserve and parks in Planning Area F (the large, undeveloped area west of the railroad tracks, north of Avenida Encinas and south of Cape Rey Hotel); and most importantly, I am informed that the City Council is currently reviewing plans to build a high-density, residential community in Planning Area F, a location perfectly situated to remedy the above deficits.

Accordingly, I am requesting and making my position known that:

- I want the City of Carlsbad to build a park at Ponto to serve residents and visitors alike.
- I believe any and all development west of I-5 should be dependent on developers providing the required and currently missing 30 acres of open-space.
- I do not want high-density, residential development at Ponto.
- I do not consider the proposed Veteran's Park, located 6 miles from Ponto, a suitable alternative to a Coastal Park and open-space for Ponto / west of I-5

On Nov. 6, I will be voting for the mayoral candidate who will listen to the citizens of Carlsbad's Ponto area.

Thank you for your consideration!

Sign: W. Dube

Print Name: Wendy Dube

Date: 10/4/18

Address: 565 Dew Point Ave.

Carlsbad, CA 92011

People for Ponto

Develop Ponto Right

Re: Ponto Beach / Parks and Open Space Deficit

Dear Mayor Hall, Carlsbad City Council and California Coastal Commission:

I am informed that there is a current 6.6 acre park deficit in Coastal Southwest quadrant of Carlsbad, (south of Palomar Airport Road and west of El Camino Real); that there is a 30 acre open-space deficit in Zone 9 (west of I-5 and south of Poinsettia) of the Growth Management Plan; that the City is not requiring developers to first look at non-residential reserve and parks in Planning Area F (the large, undeveloped area west of the railroad tracks, north of Avenida Encinas and south of Cape Rey Hotel); and most importantly, I am informed that the City Council is currently reviewing plans to build a high-density, residential community in Planning Area F, a location perfectly situated to remedy the above deficits.

Accordingly, I am requesting and making my position known that:

- I want the City of Carlsbad to build a park at Ponto to serve residents and visitors alike.
- I believe any and all development west of I-5 should be dependent on developers providing the required and currently missing 30 acres of open-space.
- I do not want high-density, residential development at Ponto.
- I do not consider the proposed Veteran's Park, located 6 miles from Ponto, a suitable alternative to a Coastal Park and open-space for Ponto / west of I-5

Thank you for your consideration!

Sign: 

Print Name: Craig Dunn

Date: 04 Oct 2018

Address: 7078 Leeward St.
Carlsbad, CA 92011

People for Ponto

Re: Ponto Beach / Parks and Open Space Deficit

Dear Mayor Hall, Carlsbad City Council, and California Coastal Commission:

I am informed that there is a current 6.6 acre park deficit in Coastal Southwest quadrant of Carlsbad, (south of Palomar Airport Road and west of El Camino Real); that there is a 30 acre open-space deficit in Zone 9 (west of I-5 and south of Poinsettia) of the Growth Management Plan; that the City is not requiring developers to first look at non-residential reserve and parks in Planning Area F (the large, undeveloped area west of the railroad tracks, north of Avenida Encinas and south of Cape Rey Hotel); and most importantly, I am informed that the City Council is currently reviewing plans to build a high-density, residential community in Planning Area F, a location perfectly situated to remedy the above deficits.

Accordingly, I am requesting and making my position known that:

- I want the City of Carlsbad to build a park at Ponto to serve residents and visitors alike.
- I believe any and all development west of I-5 should be dependent on developers providing the required and currently missing 30 acres of open-space.
- I do not want high-density, residential development at Ponto.
- I do not consider the proposed Veteran's Park, located 6 miles from Ponto, a suitable alternative to a Coastal Park and open-space for Ponto / west of I-5.
- Please think of the people first!

I thank you for your consideration!

Sign:

Elizabeth M. Derley

Print Name:

ELIZABETH DERLEY

Date:

20 October 2018

Address:

Santee California
92071

Email to:

Matt.Hall@carlsbadca.gov; CityCouncil@carlsbadca.gov; gbuhr@coastal.ca.gov;

Erin.Prahler@coastal.ca.gov; info@peopleforponto.com

People for Ponto

Re: Land Opportunity to Correct the Parks and Open Space Deficit at Ponto

Dear Mayor Hall, Carlsbad City Council, and California Coastal Commission:

I am informed that:


- 1) There is a current 6.6-acre park deficit in the Coastal Southwest quadrant of Carlsbad (south of Palomar Airport Road and west of El Camino Real), and that there are no Coastal Parks in all South Carlsbad and for a 4-6-mile section of San Diego County's coastline.
- 2) There is a 30-acre open-space deficit in Zone 9 (Ponto area - west of I-5 and south of Poinsettia).
- 3) The State and City of Carlsbad's Local Coastal Program (LCP) require that Planning Area F at Ponto (the 11-acre undeveloped area west of the railroad tracks, north of Avenida Encinas and south of Cape Rey Hotel) be considered as a public park for the benefit of Carlsbad residents and visitors.
- 4) And most importantly, I am informed that the 11-acre Planning Area F is NOW available for purchase.

Accordingly, I am making it known that:

- I want the City of Carlsbad to budget money in their capital improvement program to purchase Planning Area F and build a park at Ponto to serve residents and visitors alike.
- I want to preserve what little Coastal Open Space Carlsbad has remaining for future generations and our visitor industry.
- I am not in favor of future residential development at Ponto.
- _____

I request that my comments be put on record in the official public records for Planning Area F.

Thank you.

Sign: 
Print Name: Nick DAVIS
Date: 10.26.19
Address: SAN Diego, CA

People for Ponto

Develop Ponto Right

Re: Ponto Beach / Parks and Open Space Deficit

Dear Mayor Hall, Carlsbad City Council and California Coastal Commission:

I am informed that there is a current 6.6 acre park deficit in Coastal Southwest quadrant of Carlsbad, (south of Palomar Airport Road and west of El Camino Real); that there is a 30 acre open-space deficit in Zone 9 (west of I-5 and south of Poinsettia) of the Growth Management Plan; that the City is not requiring developers to first look at non-residential reserve and parks in Planning Area F (the large, undeveloped area west of the railroad tracks, north of Avenida Encinas and south of Cape Rey Hotel); and most importantly, I am informed that the City Council is currently reviewing plans to build a high-density, residential community in Planning Area F, a location perfectly situated to remedy the above deficits.

Accordingly, I am requesting and making my position known that:

- I want the City of Carlsbad to build a park at Ponto to serve residents and visitors alike.
- I believe any and all development west of I-5 should be dependent on developers providing the required and currently missing 30 acres of open-space.
- I do not want high-density, residential development at Ponto.
- I do not consider the proposed Veteran's Park, located 6 miles from Ponto, a suitable alternative to a Coastal Park and open-space for Ponto / west of I-5

I will not support or vote for city council members who do not support current open space and park requirements. Please support the current growth management plan.

Thank you for your consideration!

Sign: 

Print Name: Steve Daniels

Date: 10/4/2018

Address: 7011 Whitewater St.
Carlsbad, Ca. 92011

People for Ponto

Re: Ponto Beach / Parks and Open Space Deficit

Dear Mayor Hall, Carlsbad City Council, and California Coastal Commission:

I am informed that there is a current 6.6 acre park deficit in Coastal Southwest quadrant of Carlsbad, (south of Palomar Airport Road and west of El Camino Real); that there is a 30 acre open-space deficit in Zone 9 (west of I-5 and south of Poinsettia) of the Growth Management Plan; that the City is not requiring developers to first look at non-residential reserve and parks in Planning Area F (the large, undeveloped area west of the railroad tracks, north of Avenida Encinas and south of Cape Rey Hotel); and most importantly, I am informed that the City Council is currently reviewing plans to build a high-density, residential community in Planning Area F, a location perfectly situated to remedy the above deficits.

Accordingly, I am requesting and making my position known that:

- I want the City of Carlsbad to build a park at Ponto to serve residents and visitors alike.
- I believe any and all development west of I-5 should be dependent on developers providing the required and currently missing 30 acres of open-space.
- I do not want high-density, residential development at Ponto.
- I do not consider the proposed Veteran's Park, located 6 miles from Ponto, a suitable alternative to a Coastal Park and open-space for Ponto / west of I-5.
- _____

I thank you for your consideration!

Sign: _____

Print Name: _____

Date: _____

Address: _____

Jacques Dauby
JACQUES DAUBY
Oct 16 2018
7336 Escallonia Ck
Carlsbad CA 92011

Email to:

Matt.Hall@carlsbadca.gov; CityCouncil@carlsbadca.gov; gbuhr@coastal.ca.gov;
Erin.Prahler@coastal.ca.gov; info@peopleforponto.com

People for Ponto

Develop Ponto Right

Re: Ponto Beach / Parks and Open Space Deficit

Dear Mayor Hall, Carlsbad City Council and California Coastal Commission:

I am informed that there is a current 6.6 acre park deficit in Coastal Southwest quadrant of Carlsbad, (south of Palomar Airport Road and west of El Camino Real); that there is a 30 acre open-space deficit in Zone 9 (west of I-5 and south of Poinsettia) of the Growth Management Plan; that the City is not requiring developers to first look at non-residential reserve and parks in Planning Area F (the large, undeveloped area west of the railroad tracks, north of Avenida Encinas and south of Cape Rey Hotel); and most importantly, I am informed that the City Council is currently reviewing plans to build a high-density, residential community in Planning Area F, a location perfectly situated to remedy the above deficits.

Accordingly, I am requesting and making my position known that:

- I want the City of Carlsbad to build a park at Ponto to serve residents and visitors alike.
 - I believe any and all development west of I-5 should be dependent on developers providing the required and currently missing 30 acres of open-space.
 - I do not want high-density, residential development at Ponto.
 - I do not consider the proposed Veteran's Park, located 6 miles from Ponto, a suitable alternative to a Coastal Park and open-space for Ponto / west of I-5
 - I am not going to vote for govt officials who do not support my requests.
-
-
-

Thank you for your consideration!

Sign: 

Print Name: Rowena Daniels

Date: 10-4-18

Address: 7011 Whitewater St
Carlsbad, CA 92011

People for Ponto

Develop Ponto Right

Re: Ponto Beach / Parks and Open Space Deficit

Dear Mayor Hall, Carlsbad City Council and California Coastal Commission:

I am informed that there is a current 6.6 acre park deficit in Coastal Southwest quadrant of Carlsbad, (south of Palomar Airport Road and west of El Camino Real); that there is a 30 acre open-space deficit in Zone 9 (west of I-5 and south of Poinsettia) of the Growth Management Plan; that the City is not requiring developers to first look at non-residential reserve and parks in Planning Area F (the large, undeveloped area west of the railroad tracks, north of Avenida Encinas and south of Cape Rey Hotel); and most importantly, I am informed that the City Council is currently reviewing plans to build a high-density, residential community in Planning Area F, a location perfectly situated to remedy the above deficits.

Accordingly, I am requesting and making my position known that:

- I want the City of Carlsbad to build a park at Ponto to serve residents and visitors alike.
- I believe any and all development west of I-5 should be dependent on developers providing the required and currently missing 30 acres of open-space.
- I do not want high-density, residential development at Ponto.
- I do not consider the proposed Veteran's Park, located 6 miles from Ponto, a suitable alternative to a Coastal Park and open-space for Ponto / west of I-5
- _____

Thank you for your consideration!

Sign: _____

J.D.

Print Name: _____

JERRY DUUN

Date: _____

10/4/2018

Address: _____

7325 SAN LUIS ST
CARLSBAD CA 92011

People for Ponto

Save our Ponto Right

Re: Ponto Beach / Parks and Open Space Deficit

Dear Mayor Hall, Carlsbad City Council, and California Coastal Commission:

I am informed that there is a current 6.6 acre park deficit in Coastal Southwest quadrant of Carlsbad, (south of Palomar Airport Road and west of El Camino Real); that there is a 30 acre open-space deficit in Zone 9 (west of I-5 and south of Poinsettia) of the Growth Management Plan; that the City is not requiring developers to first look at non-residential reserve and parks in Planning Area F (the large, undeveloped area west of the railroad tracks, north of Avenida Encinas and south of Cape Rey Hotel); and most importantly, I am informed that the City Council is currently reviewing plans to build a high-density, residential community in Planning Area F, a location perfectly situated to remedy the above deficits.

Accordingly, I am requesting and making my position known that:

- I want the City of Carlsbad to build a park at Ponto to serve residents and visitors alike.
- I believe any and all development west of I-5 should be dependent on developers providing the required and currently missing 30 acres of open-space.
- I do not want high-density, residential development at Ponto.
- I do not consider the proposed Veteran's Park, located 6 miles from Ponto, a suitable alternative to a Coastal Park and open-space for Ponto / west of I-5.
- _____

I thank you for your consideration!

Sign: 

Print Name: Alex Demos

Date: 11/4/2018

Address: 6514 Avenida Del Paradiiso
Carlsbad 92009

Email to:

Matt.Hall@carlsbadca.gov; CityCouncil@carlsbadca.gov; gbuhr@coastal.ca.gov;
Erin.Prahler@coastal.ca.gov; info@peopleforponto.com

Re: Ponto Beach / Parks and Open Space Deficit


Dear Mayor Hall, Carlsbad City Council and California Coastal Commission:

I am informed that there is a current 6.6 acre park deficit in Coastal Southwest quadrant of Carlsbad, (south of Palomar Airport Road and west of El Camino Real); that there is a 30 acre open-space deficit in Zone 9 (west of I-5 and south of Poinsettia) of the Growth Management Plan; that the City is not requiring developers to first look at non-residential reserve and parks in Planning Area F (the large, undeveloped area west of the railroad tracks, north of Avenida Encinas and south of Cape Rey Hotel); and most importantly, I am informed that the City Council is currently reviewing plans to build a high-density, residential community in Planning Area F, a location perfectly situated to remedy the above deficits.

Accordingly, I am requesting and making my position known that:

- I want the City of Carlsbad to build a park at Ponto to serve residents and visitors alike.
- I believe any and all development west of I-5 should be dependent on developers providing the required and currently missing 30 acres of open-space.
- I do not want high-density, residential development at Ponto.
- I do not consider the proposed Veteran's Park, located 6 miles from Ponto, a suitable alternative to a Coastal Park and open-space for Ponto / west of I-5
-

Thank you for your consideration!

Sign: 
Print Name: Melissa Duralde
Date: 10/8/18
Address: 533 Dew Point Ave
Carlsbad, CA 92011

People for Ponto
Beach Park

Re: Ponto Beach / Parks and Open Space Deficit

Dear Mayor Hall, Carlsbad City Council and California Coastal Commission:

I am informed that there is a current 6.6 acre park deficit in Coastal Southwest quadrant of Carlsbad, (south of Palomar Airport Road and west of El Camino Real); that there is a 30 acre open-space deficit in Zone 9 (west of I-5 and south of Poinsettia) of the Growth Management Plan; that the City is not requiring developers to first look at non-residential reserve and parks in Planning Area F (the large, undeveloped area west of the railroad tracks, north of Avenida Encinas and south of Cape Rey Hotel); and most importantly, I am informed that the City Council is currently reviewing plans to build a high-density, residential community in Planning Area F, a location perfectly situated to remedy the above deficits.

Accordingly, I am requesting and making my position known that:

- I want the City of Carlsbad to build a park at Ponto to serve residents and visitors alike.
- I believe any and all development west of I-5 should be dependent on developers providing the required and currently missing 30 acres of open-space.
- I do not want high-density, residential development at Ponto.
- I do not consider the proposed Veteran's Park, located 6 miles from Ponto, a suitable alternative to a Coastal Park and open-space for Ponto / west of I-5
- Mayor Hall is the best

Thank you for your consideration!

Sign: Steve Clark
Print Name: Steve Clark
Date: Oct 15
Address: 7405 Magellan St

People for Ponto

Re: Ponto Beach / Parks and Open Space Deficit

Dear Mayor Hall, Carlsbad City Council and California Coastal Commission:

I am informed that there is a current 6.6 acre park deficit in Coastal Southwest quadrant of Carlsbad, (south of Palomar Airport Road and west of El Camino Real); that there is a 30 acre open-space deficit in Zone 9 (west of I-5 and south of Poinsettia) of the Growth Management Plan; that the City is not requiring developers to first look at non-residential reserve and parks in Planning Area F (the large, undeveloped area west of the railroad tracks, north of Avenida Encinas and south of Cape Rey Hotel); and most importantly, I am informed that the City Council is currently reviewing plans to build a high-density, residential community in Planning Area F, a location perfectly situated to remedy the above deficits.

Accordingly, I am requesting and making my position known that:

- I want the City of Carlsbad to build a park at Ponto to serve residents and visitors alike.
- I believe any and all development west of I-5 should be dependent on developers providing the required and currently missing 30 acres of open-space.
- I do not want high-density, residential development at Ponto.
- I do not consider the proposed Veteran's Park, located 6 miles from Ponto, a suitable alternative to a Coastal Park and open-space for Ponto / west of I-5
- _____

Thank you for your consideration!

Sign: _____

Print Name: _____

Date: _____

Address: _____

[Handwritten Signature]

Linde D. Nitt

118 Knots Lane

Carlsbad 92001

People for Ponto

Re: Ponto Beach / Parks and Open Space Deficit

Dear Mayor Hall, Carlsbad City Council and California Coastal Commission:


I am informed that there is a current 6.6 acre park deficit in Coastal Southwest quadrant of Carlsbad, (south of Palomar Airport Road and west of El Camino Real); that there is a 30 acre open-space deficit in Zone 9 (west of I-5 and south of Poinsettia) of the Growth Management Plan; that the City is not requiring developers to first look at non-residential reserve and parks in Planning Area F (the large, undeveloped area west of the railroad tracks, north of Avenida Encinas and south of Cape Rey Hotel); and most importantly, I am informed that the City Council is currently reviewing plans to build a high-density, residential community in Planning Area F, a location perfectly situated to remedy the above deficits.

Accordingly, I am requesting and making my position known that:

- I want the City of Carlsbad to build a park at Ponto to serve residents and visitors alike.
- I believe any and all development west of I-5 should be dependent on developers providing the required and currently missing 30 acres of open-space.
- I do not want high-density, residential development at Ponto.
- I do not consider the proposed Veteran's Park, located 6 miles from Ponto, a suitable alternative to a Coastal Park and open-space for Ponto / west of I-5

Thank you for your consideration!

Sign:



Print Name:

CASEY DICKINSON

Date:

10/20/18

Address:

509 STERN WAY

CARLSBAD, CA 92011

People for Ponto

Re: Ponto Beach / Parks and Open Space Deficit

Dear Mayor Hall, Carlsbad City Council, and California Coastal Commission:

I am informed that there is a current 6.6 acre park deficit in Coastal Southwest quadrant of Carlsbad, (south of Palomar Airport Road and west of El Camino Real); that there is a 30 acre open-space deficit in Zone 9 (west of I-5 and south of Poinsettia) of the Growth Management Plan; that the City is not requiring developers to first look at non-residential reserve and parks in Planning Area F (the large, undeveloped area west of the railroad tracks, north of Avenida Encinas and south of Cape Rey Hotel); and most importantly, I am informed that the City Council is currently reviewing plans to build a high-density, residential community in Planning Area F, a location perfectly situated to remedy the above deficits.

Accordingly, I am requesting and making my position known that:

I want the City of Carlsbad to build a park at Ponto to serve residents and visitors alike.

I believe any and all development west of I-5 should be dependent on developers providing the required and currently missing 30 acres of open-space.

I do not want high-density, residential development at Ponto.

I do not consider the proposed Veteran's Park, located 6 miles from Ponto, a suitable alternative to a Coastal Park and open-space for Ponto / west of I-5.

I thank you for your consideration!

Sign: _____

Print Name: _____

Date: _____

Address: _____

Email to:

Matt.Hall@carlsbadca.gov; CityCouncil@carlsbadca.gov; gbuhr@coastal.ca.gov;
Erin.Prahler@coastal.ca.gov; info@peopleforponto.com

People for Ponto

Re: Ponto Beach / Parks and Open Space Deficit


Dear Mayor Hall, Carlsbad City Council, and California Coastal Commission:

I am informed that there is a current 6.6 acre park deficit in Coastal Southwest quadrant of Carlsbad, (south of Palomar Airport Road and west of El Camino Real); that there is a 30 acre open-space deficit in Zone 9 (west of I-5 and south of Poinsettia) of the Growth Management Plan; that the City is not requiring developers to first look at non-residential reserve and parks in Planning Area F (the large, undeveloped area west of the railroad tracks, north of Avenida Encinas and south of Cape Rey Hotel); and most importantly, I am informed that the City Council is currently reviewing plans to build a high-density, residential community in Planning Area F, a location perfectly situated to remedy the above deficits.

Accordingly, I am requesting and making my position known that:

- I want the City of Carlsbad to build a park at Ponto to serve residents and visitors alike.
- I believe any and all development west of I-5 should be dependent on developers providing the required and currently missing 30 acres of open-space.
- I do not want high-density, residential development at Ponto.
- I do not consider the proposed Veteran's Park, located 6 miles from Ponto, a suitable alternative to a Coastal Park and open-space for Ponto / west of I-5.
- _____

I thank you for your consideration!

Sign: 

Print Name: Nica Devine

Date: 10/16/18

Address: 561 Cornish Drive
Encinitas, 92024

Email to:
Matt.Hall@carlsbadca.gov; CityCouncil@carlsbadca.gov; gbuhr@coastal.ca.gov;
Erin.Prahler@coastal.ca.gov; info@peopleforponto.com

People for Ponto

Re: Ponto Beach / Parks and Open Space Deficit

Dear Mayor Hall, Carlsbad City Council, and California Coastal Commission:

I am informed that there is a current 6.6 acre park deficit in Coastal Southwest quadrant of Carlsbad, (south of Palomar Airport Road and west of El Camino Real); that there is a 30 acre open-space deficit in Zone 9 (west of I-5 and south of Poinsettia) of the Growth Management Plan; that the City is not requiring developers to first look at non-residential reserve and parks in Planning Area F (the large, undeveloped area west of the railroad tracks, north of Avenida Encinas and south of Cape Rey Hotel); and most importantly, I am informed that the City Council is currently reviewing plans to build a high-density, residential community in Planning Area F, a location perfectly situated to remedy the above deficits.

Accordingly, I am requesting and making my position known that:

- I want the City of Carlsbad to build a park at Ponto to serve residents and visitors alike.
- I believe any and all development west of I-5 should be dependent on developers providing the required and currently missing 30 acres of open-space.
- I do not want high-density, residential development at Ponto.
- I do not consider the proposed Veteran's Park, located 6 miles from Ponto, a suitable alternative to a Coastal Park and open-space for Ponto / west of I-5.
- _____

I thank you for your consideration!

Sign: _____

Print Name: _____

Date: _____

Address: _____

[Signature]

Conrado del Pino

10/20/2018

1095 S. 500 W #12
Provo UT.

Email to:

Matt.Hall@carlsbadca.gov; CityCouncil@carlsbadca.gov; gbuhr@coastal.ca.gov;
Erin.Praher@coastal.ca.gov; info@peopleforponto.com

People for Ponto

Develop Ponto Right

Re: Ponto Beach / Parks and Open Space Deficit

Dear Mayor Hall, Carlsbad City Council, and California Coastal Commission:

I am informed that there is a current 6.6 acre park deficit in Coastal Southwest quadrant of Carlsbad, (south of Palomar Airport Road and west of El Camino Real); that there is a 30 acre open-space deficit in Zone 9 (west of I-5 and south of Poinsettia) of the Growth Management Plan; that the City is not requiring developers to first look at non-residential reserve and parks in Planning Area F (the large, undeveloped area west of the railroad tracks, north of Avenida Encinas and south of Cape Rey Hotel); and most importantly, I am informed that the City Council is currently reviewing plans to build a high-density, residential community in Planning Area F, a location perfectly situated to remedy the above deficits.

Accordingly, I am requesting and making my position known that:

- I want the City of Carlsbad to build a park at Ponto to serve residents and visitors alike.
- I believe any and all development west of I-5 should be dependent on developers providing the required and currently missing 30 acres of open-space.
- I do not want high-density, residential development at Ponto.
- I do not consider the proposed Veteran's Park, located 6 miles from Ponto, a suitable alternative to a Coastal Park and open-space for Ponto / west of I-5.
- _____

I thank you for your consideration!

Sign: Alexander Dochnal
Print Name: Alexander Dochnal
Date: 10/25/18
Address: San Antonio, TX

Email to:

Matt.Hall@carlsbadca.gov; CityCouncil@carlsbadca.gov; gbuhr@coastal.ca.gov;
Erin.Prahler@coastal.ca.gov; info@peopleforponto.com

People for Ponto

Re: Ponto Beach / Parks and Open Space Deficit

Dear Mayor Hall, Carlsbad City Council, and California Coastal Commission:

I am informed that there is a current 6.6 acre park deficit in Coastal Southwest quadrant of Carlsbad, (south of Palomar Airport Road and west of El Camino Real); that there is a 30 acre open-space deficit in Zone 9 (west of I-5 and south of Poinsettia) of the Growth Management Plan; that the City is not requiring developers to first look at non-residential reserve and parks in Planning Area F (the large, undeveloped area west of the railroad tracks, north of Avenida Encinas and south of Cape Rey Hotel); and most importantly, I am informed that the City Council is currently reviewing plans to build a high-density, residential community in Planning Area F, a location perfectly situated to remedy the above deficits.

Accordingly, I am requesting and making my position known that:

- I want the City of Carlsbad to build a park at Ponto to serve residents and visitors alike.
- I believe any and all development west of I-5 should be dependent on developers providing the required and currently missing 30 acres of open-space.
- I do not want high-density, residential development at Ponto.
- I do not consider the proposed Veteran's Park, located 6 miles from Ponto, a suitable alternative to a Coastal Park and open-space for Ponto / west of I-5.

I thank you for your consideration!

Sign: 

Print Name: Stefanie Del Mar

Date: 11/4/2018

Address: 321 Redwood
Carlsbad, CA

Email to:

Matt.Hall@carlsbadca.gov; CityCouncil@carlsbadca.gov; gbuhr@coastal.ca.gov;
Erin.Praher@coastal.ca.gov; info@peopleforponto.com

97008

People for Ponto

Re: Ponto Beach / Parks and Open Space Deficit

Dear Mayor Hall, Carlsbad City Council, and California Coastal Commission:

I am informed that there is a current 6.6 acre park deficit in Coastal Southwest quadrant of Carlsbad, (south of Palomar Airport Road and west of El Camino Real); that there is a 30 acre open-space deficit in Zone 9 (west of I-5 and south of Poinsettia) of the Growth Management Plan; that the City is not requiring developers to first look at non-residential reserve and parks in Planning Area F (the large, undeveloped area west of the railroad tracks, north of Avenida Encinas and south of Cape Rey Hotel); and most importantly, I am informed that the City Council is currently reviewing plans to build a high-density, residential community in Planning Area F, a location perfectly situated to remedy the above deficits.

Accordingly, I am requesting and making my position known that:

I want the City of Carlsbad to build a park at Ponto to serve residents and visitors alike.


I believe any and all development west of I-5 should be dependent on developers providing the required and currently missing 30 acres of open-space.

I do not want high-density, residential development at Ponto.

I do not consider the proposed Veteran's Park, located 6 miles from Ponto, a suitable alternative to a Coastal Park and open-space for Ponto / west of I-5.

I thank you for your consideration!

Sign:



Print Name:

Dawnielle Davis

Date:

11/17/18

Address:

1807 University Ave San Diego
CA 92103

Email to:

Matt.Hall@carlsbadca.gov; CityCouncil@carlsbadca.gov; gbuhr@coastal.ca.gov;
Erin.Prahler@coastal.ca.gov; info@peopleforponto.com

People for Ponto

Re: Ponto Beach / Parks and Open Space Deficit

Dear Mayor Hall, Carlsbad City Council, and California Coastal Commission:

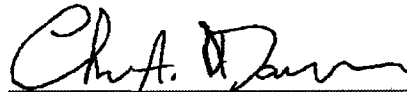
I am informed that there is a current 6.6 acre park deficit in Coastal Southwest quadrant of Carlsbad, (south of Palomar Airport Road and west of El Camino Real); that there is a 30 acre open-space deficit in Zone 9 (west of I-5 and south of Poinsettia) of the Growth Management Plan; that the City is not requiring developers to first look at non-residential reserve and parks in Planning Area F (the large, undeveloped area west of the railroad tracks, north of Avenida Encinas and south of Cape Rey Hotel); and most importantly, I am informed that the City Council is currently reviewing plans to build a high-density, residential community in Planning Area F, a location perfectly situated to remedy the above deficits.

Accordingly, I am requesting and making my position known that:

- I want the City of Carlsbad to build a park at Ponto to serve residents and visitors alike.
- I believe any and all development west of I-5 should be dependent on developers providing the required and currently missing 30 acres of open-space.
- I do not want high-density, residential development at Ponto.
- I do not consider the proposed Veteran's Park, located 6 miles from Ponto, a suitable alternative to a Coastal Park and open-space for Ponto / west of I-5.
- _____

I thank you for your consideration!

Sign:



Print Name:

Chris Daverse

Date:

11/17/18

Address:

6105 Mtn. Villa Circle
Austin, TX 78731

Email to:

Matt.Hall@carlsbadca.gov; CityCouncil@carlsbadca.gov; gbuhr@coastal.ca.gov;
Erin.Prahler@coastal.ca.gov; info@peopleforponto.com

Re: Ponto Beach / Parks and Open Space Deficit

Dear Mayor Hall, Carlsbad City Council, and California Coastal Commission:

I am informed that there is a current 6.6 acre park deficit in Coastal Southwest quadrant of Carlsbad, (south of Palomar Airport Road and west of El Camino Real); that there is a 30 acre open-space deficit in Zone 9 (west of I-5 and south of Poinsettia) of the Growth Management Plan; that the City is not requiring developers to first look at non-residential reserve and parks in Planning Area F (the large, undeveloped area west of the railroad tracks, north of Avenida Encinas and south of Cape Rey Hotel); and most importantly, I am informed that the City Council is currently reviewing plans to build a high-density, residential community in Planning Area F, a location perfectly situated to remedy the above deficits.

Accordingly, I am requesting and making my position known that:

- I want the City of Carlsbad to build a park at Ponto to serve residents and visitors alike.
- I believe any and all development west of I-5 should be dependent on developers providing the required and currently missing 30 acres of open-space.
- I do not want high-density, residential development at Ponto.
- I do not consider the proposed Veteran's Park, located 6 miles from Ponto, a suitable alternative to a Coastal Park and open-space for Ponto / west of I-5.
- The currently proposed development is
not suitable.

I thank you for your consideration!

Sign: 

Print Name: ROGER DAVY

Date: 21 OCT 2018

Address: 549 BURTON CT.
CARLSBAD CA 92011

Email to:

Matt.Hall@carlsbadca.gov; CityCouncil@carlsbadca.gov; gbuhr@coastal.ca.gov;
Erin.Prahler@coastal.ca.gov; info@peopleforponto.com

Dear Mayor Hall, Carlsbad City Council and California Coastal Commission:

I am informed that:

- Carlsbad must consider on Planning Area F at Ponto the need for a public park at Ponto as part of the Draft Local Coastal Program Amendment.
- There is no public park at Ponto even though City Park Standards requires a minimum of 6.5 acres of parkland for Ponto.
- There is a current 6.6 acre park deficit in Coastal Southwest quadrant of Carlsbad, (south of Palomar Airport Road and west of El Camino Real).
- There are no Coastal Parks in all of South Carlsbad. 64,000 South Carlsbad citizens have no Coastal Park.
- Ponto is at the center of a larger 6-mile stretch of coastline in that has no Coastal Parks.
- Ponto has a city documented 30 acre open-space standard deficit that a Coastal Park would help resolve.
- And most importantly, I am informed that the City is currently ignoring these issues and in the Draft Local Coastal Program Amendment is proposing to eliminate the last opportunity to create a much-needed Coastal Park at Ponto.

Accordingly, I am making it known that:

- I want the Draft Local Coastal Program Amendment to provide for a Coastal Park at Ponto
- I want the City to provide a true Citizen-based Park Planning process for Ponto
- I want the City of Carlsbad to budget money in their capital improvement program to purchase Planning Area F and build a park at Ponto to serve residents and visitors alike.
- I want to preserve what little Coastal Open Space Carlsbad has remaining for future generations and our visitor industry.
- I am not in favor of future residential development at Ponto, but think this last small amount of vacant Coastal land should be reserved for Coastal Recreation.

I request that my comments be put on record in the official public records for Planning Area F.


Thank you.

Sign:

Print Name:

Date:

City, State:


George Dionisio
1/29/10
Carlsbad, CA

Matt.Hall@carlsbadca.gov; CityCouncil@carlsbadca.gov; Scott.Chadwick@carlsbadca.gov; Kyle.Lancaster@carlsbadca.gov; lisa.urbach@parks.ca.gov; Kathleen@carlsbad.org; mike.pacheco@carlsbadca.gov; gbuhr@coastal.ca.gov; cort.hitchens@coastal.ca.gov; Erin.Prahier@coastal.ca.gov; Don.Neu@carlsbadca.gov; Gary.Barberio@carlsbadca.gov; info@peopleforponto.com

People for Ponto

Develop Ponto Right

Dear Mayor Hall, Carlsbad City Council and California Coastal Commission:

I am informed that:

- Carlsbad must consider on Planning Area F at Ponto the need for a public park at Ponto as part of the Draft Local Coastal Program Amendment.
- There is no public park at Ponto even though City Park Standards requires a minimum of 6.5 acres of parkland for Ponto.
- There is a current 6.6 acre park deficit in Coastal Southwest quadrant of Carlsbad, (south of Palomar Airport Road and west of El Camino Real).
- There are no Coastal Parks in all of South Carlsbad. 64,000 South Carlsbad citizens have no Coastal Park.
- Ponto is at the center of a larger 6-mile stretch of coastline in that has no Coastal Parks.
- Ponto has a city documented 30 acre open-space standard deficit that a Coastal Park would help resolve.
- And most importantly, I am informed that the City is currently ignoring these issues and in the Draft Local Coastal Program Amendment is proposing to eliminate the last opportunity to create a much-needed Coastal Park at Ponto.

Accordingly, I am making it known that:

- I want the Draft Local Coastal Program Amendment to provide for a Coastal Park at Ponto
- I want the City to provide a true Citizen-based Park Planning process for Ponto
- I want the City of Carlsbad to budget money in their capital improvement program to purchase Planning Area F and build a park at Ponto to serve residents and visitors alike.
- I want to preserve what little Coastal Open Space Carlsbad has remaining for future generations and our visitor industry.
- I am **not** in favor of future residential development at Ponto, but think this last small amount of vacant Coastal land should be reserved for Coastal Recreation.

I request that my comments be put on record in the official public records for Planning Area F.

Thank you.

Sign:

Richard E. Edison

Print Name:

RICHARD E. EDISON

Date:

1/27/20

City, State:

CARLSBAD, CA.

People for Ponto

Draft Local Coastal Program Amendment

Dear Mayor Hall, Carlsbad City Council and California Coastal Commission:

I am informed that:

- Carlsbad must consider on Planning Area F at Ponto the need for a public park at Ponto as part of the Draft Local Coastal Program Amendment.
- There is no public park at Ponto even though City Park Standards requires a minimum of 6.5 acres of parkland for Ponto.
- There is a current 6.6 acre park deficit in Coastal Southwest quadrant of Carlsbad, (south of Palomar Airport Road and west of El Camino Real).
- There are no Coastal Parks in all of South Carlsbad. 64,000 South Carlsbad citizens have no Coastal Park.
- Ponto is at the center of a larger 6-mile stretch of coastline in that has no Coastal Parks.
- Ponto has a city documented 30 acre open-space standard deficit that a Coastal Park would help resolve.
- And most importantly, I am informed that the City is currently ignoring these issues and in the Draft Local Coastal Program Amendment is proposing to eliminate the last opportunity to create a much-needed Coastal Park at Ponto.

Accordingly, I am making it known that:

- I want the Draft Local Coastal Program Amendment to provide for a Coastal Park at Ponto
- I want the City to provide a true Citizen-based Park Planning process for Ponto
- I want the City of Carlsbad to budget money in their capital improvement program to purchase Planning Area F and build a park at Ponto to serve residents and visitors alike.
- I want to preserve what little Coastal Open Space Carlsbad has remaining for future generations and our visitor industry.
- I am **not** in favor of future residential development at Ponto, but think this last small amount of vacant Coastal land should be reserved for Coastal Recreation.

I request that my comments be put on record in the official public records for Planning Area F.

Thank you.

Sign: Bonny J. Eidson
Print Name: BONNY J. EIDSON
Date: 1/27/20
City, State: Carlsbad, CA

People for Ponto

Protecting Ponto Beach

Dear Mayor Hall, Carlsbad City Council and California Coastal Commission:

I am informed that:

- Carlsbad must consider on Planning Area F at Ponto the need for a public park at Ponto as part of the Draft Local Coastal Program Amendment.
- There is no public park at Ponto even though City Park Standards requires a minimum of 6.5 acres of parkland for Ponto.
- There is a current 6.6 acre park deficit in Coastal Southwest quadrant of Carlsbad, (south of Palomar Airport Road and west of El Camino Real).
- There are no Coastal Parks in all of South Carlsbad. 64,000 South Carlsbad citizens have no Coastal Park.
- Ponto is at the center of a larger 6-mile stretch of coastline in that has no Coastal Parks.
- Ponto has a city documented 30 acre open-space standard deficit that a Coastal Park would help resolve.
- And most importantly, I am informed that the City is currently ignoring these issues and in the Draft Local Coastal Program Amendment is proposing to eliminate the last opportunity to create a much-needed Coastal Park at Ponto.


Accordingly, I am making it known that:

- I want the Draft Local Coastal Program Amendment to provide for a Coastal Park at Ponto
- I want the City to provide a true Citizen-based Park Planning process for Ponto
- I want the City of Carlsbad to budget money in their capital improvement program to purchase Planning Area F and build a park at Ponto to serve residents and visitors alike.
- I want to preserve what little Coastal Open Space Carlsbad has remaining for future generations and our visitor industry.
- I am **not** in favor of future residential development at Ponto, but think this last small amount of vacant Coastal land should be reserved for Coastal Recreation.

I request that my comments be put on record in the official public records for Planning Area F.

Thank you.

Sign:



Print Name:

DONNA EVANS

Date:

1-27-20

City, State:

Carlsbad, Ca 92011

People for Ponto

Defending Ponto Right

Dear Mayor Hall, Carlsbad City Council and California Coastal Commission:

I am informed that:

- Carlsbad must consider on Planning Area F at Ponto the need for a public park at Ponto as part of the Draft Local Coastal Program Amendment.
- There is no public park at Ponto even though City Park Standards requires a minimum of 6.5 acres of parkland for Ponto.
- There is a current 6.6 acre park deficit in Coastal Southwest quadrant of Carlsbad, (south of Palomar Airport Road and west of El Camino Real).
- There are no Coastal Parks in all of South Carlsbad. 64,000 South Carlsbad citizens have no Coastal Park.
- Ponto is at the center of a larger 6-mile stretch of coastline in that has no Coastal Parks.
- Ponto has a city documented 30 acre open-space standard deficit that a Coastal Park would help resolve.
- And most importantly, I am informed that the City is currently ignoring these issues and in the Draft Local Coastal Program Amendment is proposing to eliminate the last opportunity to create a much-needed Coastal Park at Ponto.

Accordingly, I am making it known that:

- I want the Draft Local Coastal Program Amendment to provide for a Coastal Park at Ponto
- I want the City to provide a true Citizen-based Park Planning process for Ponto
- I want the City of Carlsbad to budget money in their capital improvement program to purchase Planning Area F and build a park at Ponto to serve residents and visitors alike.
- I want to preserve what little Coastal Open Space Carlsbad has remaining for future generations and our visitor industry.
- I am **not** in favor of future residential development at Ponto, but think this last small amount of vacant Coastal land should be reserved for Coastal Recreation.

I request that my comments be put on record in the official public records for Planning Area F.

Thank you.

Sign: _____

Print Name: _____

Date: _____

City, State: _____

People for Ponto

Defend our Ponto Rights

Dear Mayor Hall, Carlsbad City Council and California Coastal Commission:

I am informed that:

- Carlsbad must consider on Planning Area F at Ponto the need for a public park at Ponto as part of the Draft Local Coastal Program Amendment.
- There is no public park at Ponto even though City Park Standards requires a minimum of 6.5 acres of parkland for Ponto.
- There is a current 6.6 acre park deficit in Coastal Southwest quadrant of Carlsbad, (south of Palomar Airport Road and west of El Camino Real).
- There are no Coastal Parks in all of South Carlsbad. 64,000 South Carlsbad citizens have no Coastal Park.
- Ponto is at the center of a larger 6-mile stretch of coastline in that has no Coastal Parks.
- Ponto has a city documented 30 acre open-space standard deficit that a Coastal Park would help resolve.
- And most importantly, I am informed that the City is currently ignoring these issues and in the Draft Local Coastal Program Amendment is proposing to eliminate the last opportunity to create a much-needed Coastal Park at Ponto.

Accordingly, I am making it known that:

- I want the Draft Local Coastal Program Amendment to provide for a Coastal Park at Ponto
- I want the City to provide a true Citizen-based Park Planning process for Ponto
- I want the City of Carlsbad to budget money in their capital improvement program to purchase Planning Area F and build a park at Ponto to serve residents and visitors alike.
- I want to preserve what little Coastal Open Space Carlsbad has remaining for future generations and our visitor industry.
- I am **not** in favor of future residential development at Ponto, but think this last small amount of vacant Coastal land should be reserved for Coastal Recreation.

I request that my comments be put on record in the official public records for Planning Area F.

Thank you.

Sign:



Print Name:

Brenda Fichternach

Date:

1/29/20

City, State:

Carlsbad, CA

People for Ponto

Re: Ponto Beach / Parks and Open Space Deficit

Dear Mayor Hall, Carlsbad City Council, and California Coastal Commission:

I am informed that there is a current 6.6 acre park deficit in Coastal Southwest quadrant of Carlsbad, (south of Palomar Airport Road and west of El Camino Real); that there is a 30 acre open-space deficit in Zone 9 (west of I-5 and south of Poinsettia) of the Growth Management Plan; that the City is not requiring developers to first look at non-residential reserve and parks in Planning Area F (the large, undeveloped area west of the railroad tracks, north of Avenida Encinas and south of Cape Rey Hotel); and most importantly, I am informed that the City Council is currently reviewing plans to build a high-density, residential community in Planning Area F, a location perfectly situated to remedy the above deficits.

Accordingly, I am requesting and making my position known that:

- I want the City of Carlsbad to build a park at Ponto to serve residents and visitors alike.
- I believe any and all development west of I-5 should be dependent on developers providing the required and currently missing 30 acres of open-space.
- I do not want high-density, residential development at Ponto.
- I do not consider the proposed Veteran's Park, located 6 miles from Ponto, a suitable alternative to a Coastal Park and open-space for Ponto / west of I-5.

I thank you for your consideration!

Sign:

Print Name:

Date:

Address:



Jennifer Eddo

~~11-4-31~~ 11-4-31

4739 Birchwood Circle

Email to:

Matt.Hall@carlsbadca.gov; CityCouncil@carlsbadca.gov; gbuhr@coastal.ca.gov;
Erin.Praher@coastal.ca.gov; info@peopleforponto.com

De jure for Ponto
Parks and Open Space

Re: Ponto Beach / Parks and Open Space Deficit

Dear Mayor Hall, Carlsbad City Council and California Coastal Commission:

I am informed that there is a current 6.6 acre park deficit in Coastal Southwest quadrant of Carlsbad, (south of Palomar Airport Road and west of El Camino Real); that there is a 30 acre open-space deficit in Zone 9 (west of I-5 and south of Poinsettia) of the Growth Management Plan; that the City is not requiring developers to first look at non-residential reserve and parks in Planning Area F (the large, undeveloped area west of the railroad tracks, north of Avenida Encinas and south of Cape Rey Hotel); and most importantly, I am informed that the City Council is currently reviewing plans to build a high-density, residential community in Planning Area F, a location perfectly situated to remedy the above deficits.

Accordingly, I am requesting and making my position known that:

- I want the City of Carlsbad to build a park at Ponto to serve residents and visitors alike.
- I believe any and all development west of I-5 should be dependent on developers providing the required and currently missing 30 acres of open-space.
- I do not want high-density, residential development at Ponto.
- I do not consider the proposed Veteran's Park, located 6 miles from Ponto, a suitable alternative to a Coastal Park and open-space for Ponto / west of I-5
-

Thank you for your consideration!

Sign:

Robyn S. Abayad

Print Name:

Robyn S. Abayad

Date:

10-20-18

Address:

7520 Magellan Street
Carlsbad, CA 92011

People for Ponto
General Ponto Act

Re: Ponto Beach / Parks and Open Space Deficit


Dear Mayor Hall, Carlsbad City Council and California Coastal Commission:

I am informed that there is a current 6.6 acre park deficit in Coastal Southwest quadrant of Carlsbad, (south of Palomar Airport Road and west of El Camino Real); that there is a 30 acre open-space deficit in Zone 9 (west of I-5 and south of Poinsettia) of the Growth Management Plan; that the City is not requiring developers to first look at non-residential reserve and parks in Planning Area F (the large, undeveloped area west of the railroad tracks, north of Avenida Encinas and south of Cape Rey Hotel); and most importantly, I am informed that the City Council is currently reviewing plans to build a high-density, residential community in Planning Area F, a location perfectly situated to remedy the above deficits.

Accordingly, I am requesting and making my position known that:

- I want the City of Carlsbad to build a park at Ponto to serve residents and visitors alike.
- I believe any and all development west of I-5 should be dependent on developers providing the required and currently missing 30 acres of open-space.
- I do not want high-density, residential development at Ponto.
- I do not consider the proposed Veteran's Park, located 6 miles from Ponto, a suitable alternative to a Coastal Park and open-space for Ponto / west of I-5
- _____

Thank you for your consideration!

Sign: 

Print Name: MELISSA EXELS

Date: 10/16/18

Address: 14316 Capstan Dr.
Carlsbad, CA 92011

People for Ponto

Develop Ponto Right

Re: Ponto Beach / Parks and Open Space Deficit

Dear Mayor Hall, Carlsbad City Council, and California Coastal Commission:

I am informed that there is a current 6.6 acre park deficit in Coastal Southwest quadrant of Carlsbad, (south of Palomar Airport Road and west of El Camino Real); that there is a 30 acre open-space deficit in Zone 9 (west of I-5 and south of Poinsettia) of the Growth Management Plan; that the City is not requiring developers to first look at non-residential reserve and parks in Planning Area F (the large, undeveloped area west of the railroad tracks, north of Avenida Encinas and south of Cape Rey Hotel); and most importantly, I am informed that the City Council is currently reviewing plans to build a high-density, residential community in Planning Area F, a location perfectly situated to remedy the above deficits.

Accordingly, I am requesting and making my position known that:

- I want the City of Carlsbad to build a park at Ponto to serve residents and visitors alike.
- I believe any and all development west of I-5 should be dependent on developers providing the required and currently missing 30 acres of open-space.
- I do not want high-density, residential development at Ponto.
- I do not consider the proposed Veteran's Park, located 6 miles from Ponto, a suitable alternative to a Coastal Park and open-space for Ponto / west of I-5.
- _____

I thank you for your consideration!

Sign: _____

Print Name: LAURIE EDWARDS

Date: 11/29/18

Address: 14 ABERCROMBIE ST, WEST WOLLONGONG,
NSW, AUSTRALIA - 2500

Email to:

Matt.Hall@carlsbadca.gov; CityCouncil@carlsbadca.gov; gbuhr@coastal.ca.gov;
Erin.Prahler@coastal.ca.gov; info@peopleforponto.com

People for Ponto

People for Ponto is a 501(c)(3) non-profit organization.

Dear Mayor Hall, Carlsbad City Council and California Coastal Commission:

I am informed that:

- Carlsbad must consider on Planning Area F at Ponto the need for a public park at Ponto as part of the Draft Local Coastal Program Amendment.
- There is no public park at Ponto even though City Park Standards requires a minimum of 6.5 acres of parkland for Ponto.
- There is a current 6.6 acre park deficit in Coastal Southwest quadrant of Carlsbad, (south of Palomar Airport Road and west of El Camino Real).
- There are no Coastal Parks in all of South Carlsbad. 64,000 South Carlsbad citizens have no Coastal Park.
- Ponto is at the center of a larger 6-mile stretch of coastline in that has no Coastal Parks.
- Ponto has a city documented 30 acre open-space standard deficit that a Coastal Park would help resolve.
- And most importantly, I am informed that the City is currently ignoring these issues and in the Draft Local Coastal Program Amendment is proposing to eliminate the last opportunity to create a much-needed Coastal Park at Ponto.


Accordingly, I am making it known that:

- I want the Draft Local Coastal Program Amendment to provide for a Coastal Park at Ponto
- I want the City to provide a true Citizen-based Park Planning process for Ponto
- I want the City of Carlsbad to budget money in their capital improvement program to purchase Planning Area F and build a park at Ponto to serve residents and visitors alike.
- I want to preserve what little Coastal Open Space Carlsbad has remaining for future generations and our visitor industry.
- I am **not** in favor of future residential development at Ponto, but think this last small amount of vacant Coastal land should be reserved for Coastal Recreation.

I request that my comments be put on record in the official public records for Planning Area F.

Thank you.

Sign:



Print Name:

Sarah Foster

Date:

26 Jan - 2019

City, State:

Los Angeles

People for Ponto

Develop Ponto Right

Dear Mayor Hall, Carlsbad City Council and California Coastal Commission:

I am informed that:


- Carlsbad must consider on Planning Area F at Ponto the need for a public park at Ponto as part of the Draft Local Coastal Program Amendment.
- There is no public park at Ponto even though City Park Standards requires a minimum of 6.5 acres of parkland for Ponto.
- There is a current 6.6 acre park deficit in Coastal Southwest quadrant of Carlsbad, (south of Palomar Airport Road and west of El Camino Real).
- There are no Coastal Parks in all of South Carlsbad. 64,000 South Carlsbad citizens have no Coastal Park.
- Ponto is at the center of a larger 6-mile stretch of coastline in that has no Coastal Parks.
- Ponto has a city documented 30 acre open-space standard deficit that a Coastal Park would help resolve.
- And most importantly, I am informed that the City is currently ignoring these issues and in the Draft Local Coastal Program Amendment is proposing to eliminate the last opportunity to create a much-needed Coastal Park at Ponto.

Accordingly, I am making it known that:

- I want the Draft Local Coastal Program Amendment to provide for a Coastal Park at Ponto
- I want the City to provide a true Citizen-based Park Planning process for Ponto
- I want the City of Carlsbad to budget money in their capital improvement program to purchase Planning Area F and build a park at Ponto to serve residents and visitors alike.
- I want to preserve what little Coastal Open Space Carlsbad has remaining for future generations and our visitor industry.
- I am **not** in favor of future residential development at Ponto, but think this last small amount of vacant Coastal land should be reserved for Coastal Recreation.

I request that my comments be put on record in the official public records for Planning Area F.

Thank you.

Sign: 
Print Name: Monica Fowler
Date: 1/23/20
City, State: SD, CA

Matt.Hall@carlsbadca.gov; CityCouncil@carlsbadca.gov; Scott.Chadwick@carlsbadca.gov; Kyle.Lancaster@carlsbadca.gov; lisa.urbach@parks.ca.gov; Kathleen@carlsbad.org; mike.pacheco@carlsbadca.gov; gbuhr@coastal.ca.gov; cort.hitchens@coastal.ca.gov; Erin.Prahl@coastal.ca.gov; Don.Neu@carlsbadca.gov; Gary.Barberio@carlsbadca.gov; info@peopleforponto.com

People for Ponto

Draft Local Coastal Program Amendment

Dear Mayor Hall, Carlsbad City Council and California Coastal Commission:

I am informed that:

- Carlsbad must consider on Planning Area F at Ponto the need for a public park at Ponto as part of the Draft Local Coastal Program Amendment.
- There is no public park at Ponto even though City Park Standards requires a minimum of 6.5 acres of parkland for Ponto.
- There is a current 6.6 acre park deficit in Coastal Southwest quadrant of Carlsbad, (south of Palomar Airport Road and west of El Camino Real).
- There are no Coastal Parks in all of South Carlsbad. 64,000 South Carlsbad citizens have no Coastal Park.
- Ponto is at the center of a larger 6-mile stretch of coastline in that has no Coastal Parks.
- Ponto has a city documented 30 acre open-space standard deficit that a Coastal Park would help resolve.
- And most importantly, I am informed that the City is currently ignoring these issues and in the Draft Local Coastal Program Amendment is proposing to eliminate the last opportunity to create a much-needed Coastal Park at Ponto.


Accordingly, I am making it known that:

- I want the Draft Local Coastal Program Amendment to provide for a Coastal Park at Ponto
- I want the City to provide a true Citizen-based Park Planning process for Ponto
- I want the City of Carlsbad to budget money in their capital improvement program to purchase Planning Area F and build a park at Ponto to serve residents and visitors alike.
- I want to preserve what little Coastal Open Space Carlsbad has remaining for future generations and our visitor industry.
- I am **not** in favor of future residential development at Ponto, but think this last small amount of vacant Coastal land should be reserved for Coastal Recreation.

I request that my comments be put on record in the official public records for Planning Area F.

Thank you.

Sign:



Print Name:

Corey Fonteyn

Date:

1/26/20

City, State:

Carlsbad CA

People for Ponto

People for Ponto R 2020

Dear Mayor Hall, Carlsbad City Council and California Coastal Commission:

I am informed that:

- Carlsbad must consider on Planning Area F at Ponto the need for a public park at Ponto as part of the Draft Local Coastal Program Amendment.
- There is no public park at Ponto even though City Park Standards requires a minimum of 6.5 acres of parkland for Ponto.
- There is a current 6.6 acre park deficit in Coastal Southwest quadrant of Carlsbad, (south of Palomar Airport Road and west of El Camino Real).
- There are no Coastal Parks in all of South Carlsbad. 64,000 South Carlsbad citizens have no Coastal Park.
- Ponto is at the center of a larger 6-mile stretch of coastline in that has no Coastal Parks.
- Ponto has a city documented 30 acre open-space standard deficit that a Coastal Park would help resolve.
- And most importantly, I am informed that the City is currently ignoring these issues and in the Draft Local Coastal Program Amendment is proposing to eliminate the last opportunity to create a much-needed Coastal Park at Ponto.

Accordingly, I am making it known that:

- I want the Draft Local Coastal Program Amendment to provide for a Coastal Park at Ponto
- I want the City to provide a true Citizen-based Park Planning process for Ponto
- I want the City of Carlsbad to budget money in their capital improvement program to purchase Planning Area F and build a park at Ponto to serve residents and visitors alike.
- I want to preserve what little Coastal Open Space Carlsbad has remaining for future generations and our visitor industry.
- I am **not** in favor of future residential development at Ponto, but think this last small amount of vacant Coastal land should be reserved for Coastal Recreation.

I request that my comments be put on record in the official public records for Planning Area F.

Thank you.

Sign:

Anne E. Fragasso

Print Name:

Anne E. Fragasso

Date:

1/26/20

City, State:

Encinitas, CA 92024

People for Ponto

Develop Ponto Right

Re: Ponto Beach / Parks and Open Space Deficit

Dear Mayor Hall, Carlsbad City Council and California Coastal Commission:

I am informed that there is a current 6.6 acre park deficit in Coastal Southwest quadrant of Carlsbad, (south of Palomar Airport Road and west of El Camino Real); that there is a 30 acre open-space deficit in Zone 9 (west of I-5 and south of Poinsettia) of the Growth Management Plan; that the City is not requiring developers to first look at non-residential reserve and parks in Planning Area F (the large, undeveloped area west of the railroad tracks, north of Avenida Encinas and south of Cape Rey Hotel); and most importantly, I am informed that the City Council is currently reviewing plans to build a high-density, residential community in Planning Area F, a location perfectly situated to remedy the above deficits.

Accordingly, I am requesting and making my position known that:

- I want the City of Carlsbad to build a park at Ponto to serve residents and visitors alike.
- I believe any and all development west of I-5 should be dependent on developers providing the required and currently missing 30 acres of open-space.
- I do not want high-density, residential development at Ponto.
- I do not consider the proposed Veteran's Park, located 6 miles from Ponto, a suitable alternative to a Coastal Park and open-space for Ponto / west of I-5

Thank you for your consideration!

Sign: Amy Fong

Print Name: Amy Fong

Date: 10/4/18

Address: 537 Windsock Way
Carlsbad 92011

People for Ponto

Develop Ponto Right

Dear Mayor Hall, Carlsbad City Council and California Coastal Commission:

I am informed that:

- Carlsbad must consider on Planning Area F at Ponto the need for a public park at Ponto as part of the Draft Local Coastal Program Amendment.
- There is no public park at Ponto even though City Park Standards requires a minimum of 6.5 acres of parkland for Ponto.
- There is a current 6.6 acre park deficit in Coastal Southwest quadrant of Carlsbad, (south of Palomar Airport Road and west of El Camino Real).
- There are no Coastal Parks in all of South Carlsbad. 64,000 South Carlsbad citizens have no Coastal Park.
- Ponto is at the center of a larger 6-mile stretch of coastline in that has no Coastal Parks.
- Ponto has a city documented 30 acre open-space standard deficit that a Coastal Park would help resolve.
- And most importantly, I am informed that the City is currently ignoring these issues and in the Draft Local Coastal Program Amendment is proposing to eliminate the last opportunity to create a much-needed Coastal Park at Ponto.

Accordingly, I am making it known that:

- I want the Draft Local Coastal Program Amendment to provide for a Coastal Park at Ponto
- I want the City to provide a true Citizen-based Park Planning process for Ponto
- I want the City of Carlsbad to budget money in their capital improvement program to purchase Planning Area F and build a park at Ponto to serve residents and visitors alike.
- I want to preserve what little Coastal Open Space Carlsbad has remaining for future generations and our visitor industry.
- I am **not** in favor of future residential development at Ponto, but think this last small amount of vacant Coastal land should be reserved for Coastal Recreation.

I request that my comments be put on record in the official public records for Planning Area F.

Thank you.

Sign: Amy Fong
Print Name: Amy Fong
Date: 11/28/20
City, State: Carlsbad, CA 92011

Re: Land Opportunity to Correct the Parks and Open Space Deficit at Ponto

Dear Mayor Hall, Carlsbad City Council, and California Coastal Commission:

I am informed that:


- 1) There is a current 6.6-acre park deficit in the Coastal Southwest quadrant of Carlsbad (south of Palomar Airport Road and west of El Camino Real), and that there are no Coastal Parks in all South Carlsbad and for a 4-6-mile section of San Diego County's coastline.
- 2) There is a 30-acre open-space deficit in Zone 9 (Ponto area - west of I-5 and south of Poinsettia).
- 3) The State and City of Carlsbad's Local Coastal Program (LCP) require that Planning Area F at Ponto (the 11-acre undeveloped area west of the railroad tracks, north of Avenida Encinas and south of Cape Rey Hotel) be considered as a public park for the benefit of Carlsbad residents and visitors.
- 4) And most importantly, I am informed that the 11-acre Planning Area F is NOW available for purchase.

Accordingly, I am making it known that:

- I want the City of Carlsbad to budget money in their capital improvement program to purchase Planning Area F and build a park at Ponto to serve residents and visitors alike.
- I want to preserve what little Coastal Open Space Carlsbad has remaining for future generations and our visitor industry.
- I am not in favor of future residential development at Ponto.
- _____

I request that my comments be put on record in the official public records for Planning Area F.

Thank you.

Sign: 
Print Name: Miranda Feuer
Date: 10/26/19
Address: 3374 Corte Terrae CA
Carlsbad

Email to: Matt.Hall@carlsbadca.gov; CityCouncil@carlsbadca.gov; Scott.Chadwick@carlsbadca.gov;
Kyle.Lancaster@carlsbadca.gov; lisa.urbach@parks.ca.gov; Kathleen@carlsbad.org; mike.pacheco@carlsbadca.gov;
gbuhr@coastal.ca.gov; cort.hitchens@coastal.ca.gov; Erin.Prahler@coastal.ca.gov; info@peopleforponto.com

People for Ponto

Develop Ponto Right

Re: Ponto Beach / Parks and Open Space Deficit

Dear Mayor Hall, Carlsbad City Council and California Coastal Commission:

I am informed that there is a current 6.6 acre park deficit in Coastal Southwest quadrant of Carlsbad, (south of Palomar Airport Road and west of El Camino Real); that there is a 30 acre open-space deficit in Zone 9 (west of I-5 and south of Poinsettia) of the Growth Management Plan; that the City is not requiring developers to first look at non-residential reserve and parks in Planning Area F (the large, undeveloped area west of the railroad tracks, north of Avenida Encinas and south of Cape Rey Hotel); and most importantly, I am informed that the City Council is currently reviewing plans to build a high-density, residential community in Planning Area F, a location perfectly situated to remedy the above deficits.

Accordingly, I am requesting and making my position known that:

I want the City of Carlsbad to build a park at Ponto to serve residents and visitors alike.


I believe any and all development west of I-5 should be dependent on developers providing the required and currently missing 30 acres of open-space.

I do not want high-density, residential development at Ponto.

I do not consider the proposed Veteran's Park, located 6 miles from Ponto, a suitable alternative to a Coastal Park and open-space for Ponto / west of I-5

Thank you for your consideration!

Sign:



Print Name:

Daniel E Fairbanks

Date:

10/4/18

Address:

7420 Capstan Dr.

Carlsbad, CA 92011

People for Ponto

Develop Ponto Right

Re: Ponto Beach / Parks and Open Space Deficit

Dear Mayor Hall, Carlsbad City Council and California Coastal Commission:

I am informed that there is a current 6.6 acre park deficit in Coastal Southwest quadrant of Carlsbad, (south of Palomar Airport Road and west of El Camino Real); that there is a 30 acre open-space deficit in Zone 9 (west of I-5 and south of Poinsettia) of the Growth Management Plan; that the City is not requiring developers to first look at non-residential reserve and parks in Planning Area F (the large, undeveloped area west of the railroad tracks, north of Avenida Encinas and south of Cape Rey Hotel); and most importantly, I am informed that the City Council is currently reviewing plans to build a high-density, residential community in Planning Area F, a location perfectly situated to remedy the above deficits.

Accordingly, I am requesting and making my position known that:

- I want the City of Carlsbad to build a park at Ponto to serve residents and visitors alike.
- I believe any and all development west of I-5 should be dependent on developers providing the required and currently missing 30 acres of open-space.
- I do not want high-density, residential development at Ponto.
- I do not consider the proposed Veteran's Park, located 6 miles from Ponto, a suitable alternative to a Coastal Park and open-space for Ponto / west of I-5

Thank you for your consideration!

Sign: 

Print Name: RANDALL D. FONG

Date: 04 OCT 2018

Address: 537 WIND SOLE WAY

CARLSBAD, CA 92011

People for Ponto

Re: Land Opportunity to Correct the Parks and Open Space Deficit at Ponto

Dear Mayor Hall, Carlsbad City Council, and California Coastal Commission:

I am informed that:

- 1) There is a current 6.6-acre park deficit in the Coastal Southwest quadrant of Carlsbad (south of Palomar Airport Road and west of El Camino Real), and that there are no Coastal Parks in all South Carlsbad and for a 4-6-mile section of San Diego County's coastline.
- 2) There is a 30-acre open-space deficit in Zone 9 (Ponto area - west of I-5 and south of Poinsettia).
- 3) The State and City of Carlsbad's Local Coastal Program (LCP) require that Planning Area F at Ponto (the 11-acre undeveloped area west of the railroad tracks, north of Avenida Encinas and south of Cape Rey Hotel) be considered as a public park for the benefit of Carlsbad residents and visitors.
- 4) And most importantly, I am informed that the 11-acre Planning Area F is NOW available for purchase.

Accordingly, I am making it known that:

- I want the City of Carlsbad to budget money in their capital improvement program to purchase Planning Area F and build a park at Ponto to serve residents and visitors alike.
- I want to preserve what little Coastal Open Space Carlsbad has remaining for future generations and our visitor industry.
- I am not in favor of future residential development at Ponto.
- _____

I request that my comments be put on record in the official public records for Planning Area F.

Thank you.

Sign: AET
Print Name: Alex Frazier
Date: 10/26/19
Address: 30500 Valley Center

Email to: Matt.Hall@carlsbadca.gov; CityCouncil@carlsbadca.gov; Scott.Chadwick@carlsbadca.gov; Kyle.Lancaster@carlsbadca.gov; lisa.urbach@parks.ca.gov; Kathleen@carlsbad.org; mike.pacheco@carlsbadca.gov; gbuhr@coastal.ca.gov; cort.hitchens@coastal.ca.gov; Erin.Prahler@coastal.ca.gov; Don.Neu@carlsbadca.gov; Gary.Barberio@carlsbadca.gov; info@peopleforponto.com

People for Ponto

DEFENDING PONTONER RIGHTS

Re: Ponto Beach / Parks and Open Space Deficit

Dear Mayor Hall, Carlsbad City Council and California Coastal Commission:

I am informed that there is a current 6.6 acre park deficit in Coastal Southwest quadrant of Carlsbad, (south of Palomar Airport Road and west of El Camino Real); that there is a 30 acre open-space deficit in Zone 9 (west of I-5 and south of Poinsettia) of the Growth Management Plan; that the City is not requiring developers to first look at non-residential reserve and parks in Planning Area F (the large, undeveloped area west of the railroad tracks, north of Avenida Encinas and south of Cape Rey Hotel); and most importantly, I am informed that the City Council is currently reviewing plans to build a high-density, residential community in Planning Area F, a location perfectly situated to remedy the above deficits.

Accordingly, I am requesting and making my position known that:

- I want the City of Carlsbad to build a park at Ponto to serve residents and visitors alike.
 - I believe any and all development west of I-5 should be dependent on developers providing the required and currently missing 30 acres of open-space.
 - I do not want high-density, residential development at Ponto.
 - I do not consider the proposed Veteran's Park, located 6 miles from Ponto, a suitable alternative to a Coastal Park and open-space for Ponto / west of I-5
 - _____
-
-
-

Thank you for your consideration!

Sign: 

Print Name: Natassia Franners

Date: Oct 7 2018

Address: 7425 Capstan Dr
Carlsbad 92011

People for Ponto

PEOPLE FOR PONTO P.O. BOX 1111

Re: Ponto Beach / Parks and Open Space Deficit

Dear Mayor Hall, Carlsbad City Council and California Coastal Commission:


I am informed that there is a current 6.6 acre park deficit in Coastal Southwest quadrant of Carlsbad, (south of Palomar Airport Road and west of El Camino Real); that there is a 30 acre open-space deficit in Zone 9 (west of I-5 and south of Poinsettia) of the Growth Management Plan; that the City is not requiring developers to first look at non-residential reserve and parks in Planning Area F (the large, undeveloped area west of the railroad tracks, north of Avenida Encinas and south of Cape Rey Hotel); and most importantly, I am informed that the City Council is currently reviewing plans to build a high-density, residential community in Planning Area F, a location perfectly situated to remedy the above deficits.

Accordingly, I am requesting and making my position known that:

- I want the City of Carlsbad to build a park at Ponto to serve residents and visitors alike.
- I believe any and all development west of I-5 should be dependent on developers providing the required and currently missing 30 acres of open-space.
- I do not want high-density, residential development at Ponto.
- I do not consider the proposed Veteran's Park, located 6 miles from Ponto, a suitable alternative to a Coastal Park and open-space for Ponto / west of I-5

Thank you for your consideration!

Sign:



Print Name:

David Brian Farr

Date:

10/6/18

Address:

7359 Seafarer Place
Carlsbad, CA 92011

People for Ponto

WAVE OF THE FUTURE

Re: Ponto Beach / Parks and Open Space Deficit

Dear Mayor Hall, Carlsbad City Council and California Coastal Commission:

I am informed that there is a current 6.6 acre park deficit in Coastal Southwest quadrant of Carlsbad, (south of Palomar Airport Road and west of El Camino Real); that there is a 30 acre open-space deficit in Zone 9 (west of I-5 and south of Poinsettia) of the Growth Management Plan; that the City is not requiring developers to first look at non-residential reserve and parks in Planning Area F (the large, undeveloped area west of the railroad tracks, north of Avenida Encinas and south of Cape Rey Hotel); and most importantly, I am informed that the City Council is currently reviewing plans to build a high-density, residential community in Planning Area F, a location perfectly situated to remedy the above deficits.

Accordingly, I am requesting and making my position known that:

- I want the City of Carlsbad to build a park at Ponto to serve residents and visitors alike.
- I believe any and all development west of I-5 should be dependent on developers providing the required and currently missing 30 acres of open-space.
- I do not want high-density, residential development at Ponto.
- I do not consider the proposed Veteran's Park, located 6 miles from Ponto, a suitable alternative to a Coastal Park and open-space for Ponto / west of I-5
- _____

Thank you for your consideration!

Sign: 

Print Name: Matt Ferrara

Date: 10/6/18

Address: 7393 Seafair pl
carlsbad, ca 92011

People for Ponto

Develop Ponto Right

Re: Ponto Beach / Parks and Open Space Deficit

Dear Mayor Hall, Carlsbad City Council and California Coastal Commission:

I am informed that there is a current 6.6 acre park deficit in Coastal Southwest quadrant of Carlsbad, (south of Palomar Airport Road and west of El Camino Real); that there is a 30 acre open-space deficit in Zone 9 (west of I-5 and south of Poinsettia) of the Growth Management Plan; that the City is not requiring developers to first look at non-residential reserve and parks in Planning Area F (the large, undeveloped area west of the railroad tracks, north of Avenida Encinas and south of Cape Rey Hotel); and most importantly, I am informed that the City Council is currently reviewing plans to build a high-density, residential community in Planning Area F, a location perfectly situated to remedy the above deficits.

Accordingly, I am requesting and making my position known that:

- I want the City of Carlsbad to build a park at Ponto to serve residents and visitors alike.
 - I believe any and all development west of I-5 should be dependent on developers providing the required and currently missing 30 acres of open-space.
 - I do not want high-density, residential development at Ponto.
 - I do not consider the proposed Veteran's Park, located 6 miles from Ponto, a suitable alternative to a Coastal Park and open-space for Ponto / west of I-5
 - _____
-
-
-

Thank you for your consideration!

Sign: Clower A. Farr

Print Name: Clower A. Farr

Date: 10.6.18

Address: 7359 Seafarer Rd.
Carlsbad CA 92011

People for Ponto

Develop Ponto Right

Re: Ponto Beach / Parks and Open Space Deficit

Dear Mayor Hall, Carlsbad City Council and California Coastal Commission:

I am informed that there is a current 6.6 acre park deficit in Coastal Southwest quadrant of Carlsbad, (south of Palomar Airport Road and west of El Camino Real); that there is a 30 acre open-space deficit in Zone 9 (west of I-5 and south of Poinsettia) of the Growth Management Plan; that the City is not requiring developers to first look at non-residential reserve and parks in Planning Area F (the large, undeveloped area west of the railroad tracks, north of Avenida Encinas and south of Cape Rey Hotel); and most importantly, I am informed that the City Council is currently reviewing plans to build a high-density, residential community in Planning Area F, a location perfectly situated to remedy the above deficits.

Accordingly, I am requesting and making my position known that:

- I want the City of Carlsbad to build a park at Ponto to serve residents and visitors alike.
- I believe any and all development west of I-5 should be dependent on developers providing the required and currently missing 30 acres of open-space.
- I do not want high-density, residential development at Ponto.
- I do not consider the proposed Veteran's Park, located 6 miles from Ponto, a suitable alternative to a Coastal Park and open-space for Ponto / west of I-5

EIR?

Do the special events mentioned (wedding etc)
make ~~us~~ the city as much money as
what might be built?

Thank you for your consideration!

Sign:

Sandra Ferguson

Print Name:

SANDRA FERGUSON

Date:

Oct. 4, 2018

Address:

7065 Leeward St.
Carlsbad, CA

92011

People for Ponto

Develop Ponto Right

Re: Ponto Beach / Parks and Open Space Deficit

Dear Mayor Hall, Carlsbad City Council and California Coastal Commission:

I am informed that there is a current 6.6 acre park deficit in Coastal Southwest quadrant of Carlsbad, (south of Palomar Airport Road and west of El Camino Real); that there is a 30 acre open-space deficit in Zone 9 (west of I-5 and south of Poinsettia) of the Growth Management Plan; that the City is not requiring developers to first look at non-residential reserve and parks in Planning Area F (the large, undeveloped area west of the railroad tracks, north of Avenida Encinas and south of Cape Rey Hotel); and most importantly, I am informed that the City Council is currently reviewing plans to build a high-density, residential community in Planning Area F, a location perfectly situated to remedy the above deficits.

Accordingly, I am requesting and making my position known that:

- I want the City of Carlsbad to build a park at Ponto to serve residents and visitors alike.
- I believe any and all development west of I-5 should be dependent on developers providing the required and currently missing 30 acres of open-space.
- I do not want high-density, residential development at Ponto.
- I do not consider the proposed Veteran's Park, located 6 miles from Ponto, a suitable alternative to a Coastal Park and open-space for Ponto / west of I-5

Park space needed
no housing!!

Thank you for your consideration!

Sign: 

Print Name: Ron Aitz

Date: _____

Address: 1362 Escallonia
Carlsbad, CA
92001

People for Ponto

Develop Ponto Right

Re: Ponto Beach / Parks and Open Space Deficit

Dear Mayor Hall, Carlsbad City Council and California Coastal Commission:

I am informed that there is a current 6.6 acre park deficit in Coastal Southwest quadrant of Carlsbad, (south of Palomar Airport Road and west of El Camino Real); that there is a 30 acre open-space deficit in Zone 9 (west of I-5 and south of Poinsettia) of the Growth Management Plan; that the City is not requiring developers to first look at non-residential reserve and parks in Planning Area F (the large, undeveloped area west of the railroad tracks, north of Avenida Encinas and south of Cape Rey Hotel); and most importantly, I am informed that the City Council is currently reviewing plans to build a high-density, residential community in Planning Area F, a location perfectly situated to remedy the above deficits.

Accordingly, I am requesting and making my position known that:

- I want the City of Carlsbad to build a park at Ponto to serve residents and visitors alike.
- I believe any and all development west of I-5 should be dependent on developers providing the required and currently missing 30 acres of open-space.
- I do not want high-density, residential development at Ponto.
- I do not consider the proposed Veteran's Park, located 6 miles from Ponto, a suitable alternative to a Coastal Park and open-space for Ponto / west of I-5
- no more housing!

Thank you for your consideration!

Sign: *Dorothy Frite*
Print Name: Dorothy Frite
Date: 10-4-18
Address: 7362 Escallona Ct
Carlsbad, CA

People for Ponto

Develop Ponto Right

Re: Ponto Beach / Parks and Open Space Deficit

Dear Mayor Hall, Carlsbad City Council and California Coastal Commission:

I am informed that there is a current 6.6 acre park deficit in Coastal Southwest quadrant of Carlsbad, (south of Palomar Airport Road and west of El Camino Real); that there is a 30 acre open-space deficit in Zone 9 (west of I-5 and south of Poinsettia) of the Growth Management Plan; that the City is not requiring developers to first look at non-residential reserve and parks in Planning Area F (the large, undeveloped area west of the railroad tracks, north of Avenida Encinas and south of Cape Rey Hotel); and most importantly, I am informed that the City Council is currently reviewing plans to build a high-density, residential community in Planning Area F, a location perfectly situated to remedy the above deficits.

Accordingly, I am requesting and making my position known that:

- I want the City of Carlsbad to build a park at Ponto to serve residents and visitors alike.
- I believe any and all development west of I-5 should be dependent on developers providing the required and currently missing 30 acres of open-space.
- I do not want high-density, residential development at Ponto.
- I do not consider the proposed Veteran's Park, located 6 miles from Ponto, a suitable alternative to a Coastal Park and open-space for Ponto / west of I-5

Thank you for your consideration!

Sign: 

Print Name: Liam Ferguson

Date: 10/4/10

Address: 7065 Leeward St
Carlsbad, CA 92011

People for Ponto

Develop Ponto Right

Re: Ponto Beach / Parks and Open Space Deficit

Dear Mayor Hall, Carlsbad City Council and California Coastal Commission:

I am informed that there is a current 6.6 acre park deficit in Coastal Southwest quadrant of Carlsbad, (south of Palomar Airport Road and west of El Camino Real); that there is a 30 acre open-space deficit in Zone 9 (west of I-5 and south of Poinsettia) of the Growth Management Plan; that the City is not requiring developers to first look at non-residential reserve and parks in Planning Area F (the large, undeveloped area west of the railroad tracks, north of Avenida Encinas and south of Cape Rey Hotel); and most importantly, I am informed that the City Council is currently reviewing plans to build a high-density, residential community in Planning Area F, a location perfectly situated to remedy the above deficits.

Accordingly, I am requesting and making my position known that:

- I want the City of Carlsbad to build a park at Ponto to serve residents and visitors alike.
- I believe any and all development west of I-5 should be dependent on developers providing the required and currently missing 30 acres of open-space.
- I do not want high-density, residential development at Ponto.
- I do not consider the proposed Veteran's Park, located 6 miles from Ponto, a suitable alternative to a Coastal Park and open-space for Ponto / west of I-5
- _____

Thank you for your consideration!

Sign: 

Print Name: MONSITA FACEY

Date: 4 Oct 2018

Address: 550 BURTON CT.
CARLSBAD, CA 92011

Re: Ponto Beach / Parks and Open Space Deficit


Dear Mayor Hall, Carlsbad City Council, and California Coastal Commission:

I am informed that there is a current 6.6 acre park deficit in Coastal Southwest quadrant of Carlsbad, (south of Palomar Airport Road and west of El Camino Real); that there is a 30 acre open-space deficit in Zone 9 (west of I-5 and south of Poinsettia) of the Growth Management Plan; that the City is not requiring developers to first look at non-residential reserve and parks in Planning Area F (the large, undeveloped area west of the railroad tracks, north of Avenida Encinas and south of Cape Rey Hotel); and most importantly, I am informed that the City Council is currently reviewing plans to build a high-density, residential community in Planning Area F, a location perfectly situated to remedy the above deficits.

Accordingly, I am requesting and making my position known that:

- I want the City of Carlsbad to build a park at Ponto to serve residents and visitors alike.
- I believe any and all development west of I-5 should be dependent on developers providing the required and currently missing 30 acres of open-space.
- I do not want high-density, residential development at Ponto.
- I do not consider the proposed Veteran's Park, located 6 miles from Ponto, a suitable alternative to a Coastal Park and open-space for Ponto / west of I-5.
- STOP w/ the over building

I thank you for your consideration!

Sign: 
Print Name: Natalie Friehe
Date: 11/4/18
Address: 680 McGowan Dr
VISTA CA 92081

Email to:
Matt.Hall@carlsbadca.gov; CityCouncil@carlsbadca.gov; gbuhr@coastal.ca.gov;
Erin.Prahler@coastal.ca.gov; info@peopleforponto.com

People for Ponto

Develop Ponto Right

Re: Ponto Beach / Parks and Open Space Deficit

Dear Mayor Hall, Carlsbad City Council, and California Coastal Commission:

I am informed that there is a current 6.6 acre park deficit in Coastal Southwest quadrant of Carlsbad, (south of Palomar Airport Road and west of El Camino Real); that there is a 30 acre open-space deficit in Zone 9 (west of I-5 and south of Poinsettia) of the Growth Management Plan; that the City is not requiring developers to first look at non-residential reserve and parks in Planning Area F (the large, undeveloped area west of the railroad tracks, north of Avenida Encinas and south of Cape Rey Hotel); and most importantly, I am informed that the City Council is currently reviewing plans to build a high-density, residential community in Planning Area F, a location perfectly situated to remedy the above deficits.

Accordingly, I am requesting and making my position known that:

- I want the City of Carlsbad to build a park at Ponto to serve residents and visitors alike.
- I believe any and all development west of I-5 should be dependent on developers providing the required and currently missing 30 acres of open-space.
- I do not want high-density, residential development at Ponto.
- I do not consider the proposed Veteran's Park, located 6 miles from Ponto, a suitable alternative to a Coastal Park and open-space for Ponto / west of I-5.

I thank you for your consideration!

Sign: Madison Freeman

Print Name: Madison Freeman

Date: 10/4/19

Address: 6514 Avenida Del Paraiso
Carlsbad, CA
92009

Email to:

Matt.Hall@carlsbadca.gov; CityCouncil@carlsbadca.gov; gbuhr@coastal.ca.gov;
Erin.Prahler@coastal.ca.gov; info@peopleforponto.com

Re: Ponto Beach / Parks and Open Space Deficit

Dear Mayor Hall, Carlsbad City Council and California Coastal Commission:

I am informed that there is a current 6.6 acre park deficit in Coastal Southwest quadrant of Carlsbad, (south of Palomar Airport Road and west of El Camino Real); that there is a 30 acre open-space deficit in Zone 9 (west of I-5 and south of Poinsettia) of the Growth Management Plan; that the City is not requiring developers to first look at non-residential reserve and parks in Planning Area F (the large, undeveloped area west of the railroad tracks, north of Avenida Encinas and south of Cape Rey Hotel); and most importantly, I am informed that the City Council is currently reviewing plans to build a high-density, residential community in Planning Area F, a location perfectly situated to remedy the above deficits.

Accordingly, I am requesting and making my position known that:

- I want the City of Carlsbad to build a park at Ponto to serve residents and visitors alike.
- I believe any and all development west of I-5 should be dependent on developers providing the required and currently missing 30 acres of open-space.
- I do not want high-density, residential development at Ponto.
- I do not consider the proposed Veteran's Park, located 6 miles from Ponto, a suitable alternative to a Coastal Park and open-space for Ponto / west of I-5

Thank you for your consideration!

Sign: Jan Friedman
 Print Name: Jan Friedman
 Date: 10-15-18
 Address: 7412 Magellan
Carlsbad 92011

Re: Ponto Beach / Parks and Open Space Deficit

Dear Mayor Hall, Carlsbad City Council, and California Coastal Commission:

I am informed that there is a current 6.6 acre park deficit in Coastal Southwest quadrant of Carlsbad, (south of Palomar Airport Road and west of El Camino Real); that there is a 30 acre open-space deficit in Zone 9 (west of I-5 and south of Poinsettia) of the Growth Management Plan; that the City is not requiring developers to first look at non-residential reserve and parks in Planning Area F (the large, undeveloped area west of the railroad tracks, north of Avenida Encinas and south of Cape Rey Hotel); and most importantly, I am informed that the City Council is currently reviewing plans to build a high-density, residential community in Planning Area F, a location perfectly situated to remedy the above deficits.

Accordingly, I am requesting and making my position known that:

- I want the City of Carlsbad to build a park at Ponto to serve residents and visitors alike.
- I believe any and all development west of I-5 should be dependent on developers providing the required and currently missing 30 acres of open-space.
- I do not want high-density, residential development at Ponto.
- I do not consider the proposed Veteran's Park, located 6 miles from Ponto, a suitable alternative to a Coastal Park and open-space for Ponto / west of I-5.
- _____

I thank you for your consideration!

Sign: 

Print Name: Adam Peltier

Date: 10/20 Sharpness Rd

Address: 10/16/18

Email to:

Matt.Hall@carlsbadca.gov; CityCouncil@carlsbadca.gov; gbuhr@coastal.ca.gov;
Erin.Prahler@coastal.ca.gov; info@peopleforponto.com

People for Ponto

Re: Ponto Beach / Parks and Open Space Deficit

Dear Mayor Hall, Carlsbad City Council, and California Coastal Commission:

I am informed that there is a current 6.6 acre park deficit in Coastal Southwest quadrant of Carlsbad, (south of Palomar Airport Road and west of El Camino Real); that there is a 30 acre open-space deficit in Zone 9 (west of I-5 and south of Poinsettia) of the Growth Management Plan; that the City is not requiring developers to first look at non-residential reserve and parks in Planning Area F (the large, undeveloped area west of the railroad tracks, north of Avenida Encinas and south of Cape Rey Hotel); and most importantly, I am informed that the City Council is currently reviewing plans to build a high-density, residential community in Planning Area F, a location perfectly situated to remedy the above deficits.

Accordingly, I am requesting and making my position known that:

- I want the City of Carlsbad to build a park at Ponto to serve residents and visitors alike.
- I believe any and all development west of I-5 should be dependent on developers providing the required and currently missing 30 acres of open-space.
- I do not want high-density, residential development at Ponto.
- I do not consider the proposed Veteran's Park, located 6 miles from Ponto, a suitable alternative to a Coastal Park and open-space for Ponto / west of I-5.
- _____

I thank you for your consideration!

Sign: *Sidney Fairbrother*

Print Name: Sidney Fairbrother

Date: Oct 17th, 2018

Address: 8261 Riverview Lane,
Brooklyn Park, MN
55444

Email to:

Matt.Hall@carlsbadca.gov; CityCouncil@carlsbadca.gov; gbuhr@coastal.ca.gov;
Erin.Prahler@coastal.ca.gov; info@peopleforponto.com

People for Ponto

Re: Ponto Beach / Parks and Open Space Deficit


Dear Mayor Hall, Carlsbad City Council, and California Coastal Commission:

I am informed that there is a current 6.6 acre park deficit in Coastal Southwest quadrant of Carlsbad, (south of Palomar Airport Road and west of El Camino Real); that there is a 30 acre open-space deficit in Zone 9 (west of I-5 and south of Poinsettia) of the Growth Management Plan; that the City is not requiring developers to first look at non-residential reserve and parks in Planning Area F (the large, undeveloped area west of the railroad tracks, north of Avenida Encinas and south of Cape Rey Hotel); and most importantly, I am informed that the City Council is currently reviewing plans to build a high-density, residential community in Planning Area F, a location perfectly situated to remedy the above deficits.

Accordingly, I am requesting and making my position known that:

- I want the City of Carlsbad to build a park at Ponto to serve residents and visitors alike.
- I believe any and all development west of I-5 should be dependent on developers providing the required and currently missing 30 acres of open-space.
- I do not want high-density, residential development at Ponto.
- I do not consider the proposed Veteran's Park, located 6 miles from Ponto, a suitable alternative to a Coastal Park and open-space for Ponto / west of I-5.
- _____

I thank you for your consideration!

Sign: 
Print Name: BRAD FAULCONER
Date: 10/16/2018
Address: 16336 CAMELLIA TRAIL
LOS GATOS CA 95032

Email to:
Matt.Hall@carlsbadca.gov; CityCouncil@carlsbadca.gov; gbuhr@coastal.ca.gov;
Erin.Prahler@coastal.ca.gov; info@peopleforponto.com

People for Ponto

Re: Ponto Beach / Parks and Open Space Deficit

Dear Mayor Hall, Carlsbad City Council, and California Coastal Commission:

I am informed that there is a current 6.6 acre park deficit in Coastal Southwest quadrant of Carlsbad, (south of Palomar Airport Road and west of El Camino Real); that there is a 30 acre open-space deficit in Zone 9 (west of I-5 and south of Poinsettia) of the Growth Management Plan; that the City is not requiring developers to first look at non-residential reserve and parks in Planning Area F (the large, undeveloped area west of the railroad tracks, north of Avenida Encinas and south of Cape Rey Hotel); and most importantly, I am informed that the City Council is currently reviewing plans to build a high-density, residential community in Planning Area F, a location perfectly situated to remedy the above deficits.

Accordingly, I am requesting and making my position known that:

- I want the City of Carlsbad to build a park at Ponto to serve residents and visitors alike.
- I believe any and all development west of I-5 should be dependent on developers providing the required and currently missing 30 acres of open-space.
- I do not want high-density, residential development at Ponto.
- I do not consider the proposed Veteran's Park, located 6 miles from Ponto, a suitable alternative to a Coastal Park and open-space for Ponto / west of I-5.
- _____

I thank you for your consideration!

Sign: _____

Print Name: _____

Date: _____

Address: _____

Email to:

Matt.Hall@carlsbadca.gov; CityCouncil@carlsbadca.gov; gbuhr@coastal.ca.gov;
Erin.Prahler@coastal.ca.gov; info@peopleforponto.com

People for Ponto

Re: Ponto Beach / Parks and Open Space Deficit

Dear Mayor Hall, Carlsbad City Council and California Coastal Commission:

I am informed that there is a current 6.6 acre park deficit in Coastal Southwest quadrant of Carlsbad, (south of Palomar Airport Road and west of El Camino Real); that there is a 30 acre open-space deficit in Zone 9 (west of I-5 and south of Poinsettia) of the Growth Management Plan; that the City is not requiring developers to first look at non-residential reserve and parks in Planning Area F (the large, undeveloped area west of the railroad tracks, north of Avenida Encinas and south of Cape Rey Hotel); and most importantly, I am informed that the City Council is currently reviewing plans to build a high-density, residential community in Planning Area F, a location perfectly situated to remedy the above deficits.

Accordingly, I am requesting and making my position known that:

- I want the City of Carlsbad to build a park at Ponto to serve residents and visitors alike.
- I believe any and all development west of I-5 should be dependent on developers providing the required and currently missing 30 acres of open-space.
- I do not want high-density, residential development at Ponto.
- I do not consider the proposed Veteran's Park, located 6 miles from Ponto, a suitable alternative to a Coastal Park and open-space for Ponto / west of I-5
- _____

Thank you for your consideration!

Sign: 

Print Name: Mike Ferrante

Date: 10/20/18

Address: 503 Ruben Ave
Carlsbad, CA 92011

People for Ponto

Developer Ponto's Right

Re: Ponto Beach / Parks and Open Space Deficit

Dear Mayor Hall, Carlsbad City Council, and California Coastal Commission:

I am informed that there is a current 6.6 acre park deficit in Coastal Southwest quadrant of Carlsbad, (south of Palomar Airport Road and west of El Camino Real); that there is a 30 acre open-space deficit in Zone 9 (west of I-5 and south of Poinsettia) of the Growth Management Plan; that the City is not requiring developers to first look at non-residential reserve and parks in Planning Area F (the large, undeveloped area west of the railroad tracks, north of Avenida Encinas and south of Cape Rey Hotel); and most importantly, I am informed that the City Council is currently reviewing plans to build a high-density, residential community in Planning Area F, a location perfectly situated to remedy the above deficits.

Accordingly, I am requesting and making my position known that:

- I want the City of Carlsbad to build a park at Ponto to serve residents and visitors alike.
- I believe any and all development west of I-5 should be dependent on developers providing the required and currently missing 30 acres of open-space.
- I do not want high-density, residential development at Ponto.
- I do not consider the proposed Veteran's Park, located 6 miles from Ponto, a suitable alternative to a Coastal Park and open-space for Ponto / west of I-5.

I thank you for your consideration!

Sign:

Sarah Fortenberry

Print Name:

Sarah Fortenberry

Date:

10/25/18

Address:

14307 Briarclife St

SATX 78247

Email to:

Matt.Hall@carlsbadca.gov; CityCouncil@carlsbadca.gov; gbuhr@coastal.ca.gov;

Erin.Prahler@coastal.ca.gov; info@peopleforponto.com

People for Ponto

Protecting Ponto Right

Re: Ponto Beach / Parks and Open Space Deficit


Dear Mayor Hall, Carlsbad City Council, and California Coastal Commission:

I am informed that there is a current 6.6 acre park deficit in Coastal Southwest quadrant of Carlsbad, (south of Palomar Airport Road and west of El Camino Real); that there is a 30 acre open-space deficit in Zone 9 (west of I-5 and south of Poinsettia) of the Growth Management Plan; that the City is not requiring developers to first look at non-residential reserve and parks in Planning Area F (the large, undeveloped area west of the railroad tracks, north of Avenida Encinas and south of Cape Rey Hotel); and most importantly, I am informed that the City Council is currently reviewing plans to build a high-density, residential community in Planning Area F, a location perfectly situated to remedy the above deficits.

Accordingly, I am requesting and making my position known that:

- I want the City of Carlsbad to build a park at Ponto to serve residents and visitors alike.
- I believe any and all development west of I-5 should be dependent on developers providing the required and currently missing 30 acres of open-space.
- I do not want high-density, residential development at Ponto.
- I do not consider the proposed Veteran's Park, located 6 miles from Ponto, a suitable alternative to a Coastal Park and open-space for Ponto / west of I-5.
-

I thank you for your consideration!

Sign: 
Print Name: THOMAS FITZPATRICK
Date: 10/19/18
Address: 1187 TURKEY CT.
ENCINAS

Email to:
Matt.Hall@carlsbadca.gov; CityCouncil@carlsbadca.gov; gbuhr@coastal.ca.gov;
Erin.Prahler@coastal.ca.gov; info@peopleforponto.com

People for Ponto

Defender of Ponto Right

Re: Ponto Beach / Parks and Open Space Deficit

Dear Mayor Hall, Carlsbad City Council, and California Coastal Commission:

I am informed that there is a current 6.6 acre park deficit in Coastal Southwest quadrant of Carlsbad, (south of Palomar Airport Road and west of El Camino Real); that there is a 30 acre open-space deficit in Zone 9 (west of I-5 and south of Poinsettia) of the Growth Management Plan; that the City is not requiring developers to first look at non-residential reserve and parks in Planning Area F (the large, undeveloped area west of the railroad tracks, north of Avenida Encinas and south of Cape Rey Hotel); and most importantly, I am informed that the City Council is currently reviewing plans to build a high-density, residential community in Planning Area F, a location perfectly situated to remedy the above deficits.

Accordingly, I am requesting and making my position known that:

- I want the City of Carlsbad to build a park at Ponto to serve residents and visitors alike.
- I believe any and all development west of I-5 should be dependent on developers providing the required and currently missing 30 acres of open-space.
- I do not want high-density, residential development at Ponto.
- I do not consider the proposed Veteran's Park, located 6 miles from Ponto, a suitable alternative to a Coastal Park and open-space for Ponto / west of I-5.
- _____

I thank you for your consideration!

Sign:

Cynthia A Frasure

Print Name:

CYNTHIA A FRASURE

Date:

11-4-18

Address:

*4858 Kelly Dr.
Carlsbad, CA*

Email to:

Matt.Hall@carlsbadca.gov; CityCouncil@carlsbadca.gov; gbuhr@coastal.ca.gov;

Erin.Prahler@coastal.ca.gov; info@peopleforponto.com

People for Ponto

Re: Ponto Beach / Parks and Open Space Deficit

Dear Mayor Hall, Carlsbad City Council, and California Coastal Commission:

I am informed that there is a current 6.6 acre park deficit in Coastal Southwest quadrant of Carlsbad, (south of Palomar Airport Road and west of El Camino Real); that there is a 30 acre open-space deficit in Zone 9 (west of I-5 and south of Poinsettia) of the Growth Management Plan; that the City is not requiring developers to first look at non-residential reserve and parks in Planning Area F (the large, undeveloped area west of the railroad tracks, north of Avenida Encinas and south of Cape Rey Hotel); and most importantly, I am informed that the City Council is currently reviewing plans to build a high-density, residential community in Planning Area F, a location perfectly situated to remedy the above deficits.

Accordingly, I am requesting and making my position known that:

- I want the City of Carlsbad to build a park at Ponto to serve residents and visitors alike.
- I believe any and all development west of I-5 should be dependent on developers providing the required and currently missing 30 acres of open-space.
- I do not want high-density, residential development at Ponto.
- I do not consider the proposed Veteran's Park, located 6 miles from Ponto, a suitable alternative to a Coastal Park and open-space for Ponto / west of I-5.

I thank you for your consideration!

Sign: 

Print Name: Federico Fornini

Date: La Jolla CA

Address: 07/11/2018

Email to:

Matt.Hall@carlsbadca.gov; CityCouncil@carlsbadca.gov; gbuhr@coastal.ca.gov;
Erin.Prahler@coastal.ca.gov; info@peopleforponto.com

People for Ponto

Develop Ponto Right

Re: Ponto Beach / Parks and Open Space Deficit

Dear Mayor Hall, Carlsbad City Council, and California Coastal Commission:

I am informed that there is a current 6.6 acre park deficit in Coastal Southwest quadrant of Carlsbad, (south of Palomar Airport Road and west of El Camino Real); that there is a 30 acre open-space deficit in Zone 9 (west of I-5 and south of Poinsettia) of the Growth Management Plan; that the City is not requiring developers to first look at non-residential reserve and parks in Planning Area F (the large, undeveloped area west of the railroad tracks, north of Avenida Encinas and south of Cape Rey Hotel); and most importantly, I am informed that the City Council is currently reviewing plans to build a high-density, residential community in Planning Area F, a location perfectly situated to remedy the above deficits.

Accordingly, I am requesting and making my position known that:

- I want the City of Carlsbad to build a park at Ponto to serve residents and visitors alike.
 - I believe any and all development west of I-5 should be dependent on developers providing the required and currently missing 30 acres of open-space.
 - I do not want high-density, residential development at Ponto.
 - I do not consider the proposed Veteran's Park, located 6 miles from Ponto, a suitable alternative to a Coastal Park and open-space for Ponto / west of I-5.
 - _____
-
-

I thank you for your consideration!

Sign: _____

Print Name: _____

Date: _____

Address: _____

Email to:

Matt.Hall@carlsbadca.gov; CityCouncil@carlsbadca.gov; gbuhr@coastal.ca.gov;

Erin.Prahler@coastal.ca.gov; info@peopleforponto.com

Re: Ponto Beach / Parks and Open Space Deficit

Dear Mayor Hall, Carlsbad City Council, and California Coastal Commission:

I am informed that there is a current 6.6 acre park deficit in Coastal Southwest quadrant of Carlsbad, (south of Palomar Airport Road and west of El Camino Real); that there is a 30 acre open-space deficit in Zone 9 (west of I-5 and south of Poinsettia) of the Growth Management Plan; that the City is not requiring developers to first look at non-residential reserve and parks in Planning Area F (the large, undeveloped area west of the railroad tracks, north of Avenida Encinas and south of Cape Rey Hotel); and most importantly, I am informed that the City Council is currently reviewing plans to build a high-density, residential community in Planning Area F, a location perfectly situated to remedy the above deficits.

Accordingly, I am requesting and making my position known that:

- I want the City of Carlsbad to build a park at Ponto to serve residents and visitors alike.
- I believe any and all development west of I-5 should be dependent on developers providing the required and currently missing 30 acres of open-space.
- I do not want high-density, residential development at Ponto.
- I do not consider the proposed Veteran's Park, located 6 miles from Ponto, a suitable alternative to a Coastal Park and open-space for Ponto / west of I-5.


I thank you for your consideration!

Sign: _____

Print Name: _____

Date: _____

Address: _____



Mike Fetsko

10/20

518 Dew Point Ave
CARLSBAD, CA 92011

Email to:

Matt.Hall@carlsbadca.gov; CityCouncil@carlsbadca.gov; gbuhr@coastal.ca.gov;
Erin.Prahler@coastal.ca.gov; info@peopleforponto.com

Re: Ponto Beach / Parks and Open Space Deficit

Dear Mayor Hall, Carlsbad City Council, and California Coastal Commission:

I am informed that there is a current 6.6 acre park deficit in Coastal Southwest quadrant of Carlsbad, (south of Palomar Airport Road and west of El Camino Real); that there is a 30 acre open-space deficit in Zone 9 (west of I-5 and south of Poinsettia) of the Growth Management Plan; that the City is not requiring developers to first look at non-residential reserve and parks in Planning Area F (the large, undeveloped area west of the railroad tracks, north of Avenida Encinas and south of Cape Rey Hotel); and most importantly, I am informed that the City Council is currently reviewing plans to build a high-density, residential community in Planning Area F, a location perfectly situated to remedy the above deficits.

Accordingly, I am requesting and making my position known that:

- I want the City of Carlsbad to build a park at Ponto to serve residents and visitors alike.
- I believe any and all development west of I-5 should be dependent on developers providing the required and currently missing 30 acres of open-space.
- I do not want high-density, residential development at Ponto.
- I do not consider the proposed Veteran's Park, located 6 miles from Ponto, a suitable alternative to a Coastal Park and open-space for Ponto / west of I-5.

There is no park for children
west of the 5 freeway. This is unacceptable.

I thank you for your consideration!

Sign: 

Print Name: Jeff Foley

Date: 20 Oct 18

Address: 530 BURTOW

CARLSBAD, CA.

Email to:

Matt.Hall@carlsbadca.gov; CityCouncil@carlsbadca.gov; gbuhr@coastal.ca.gov;
Erin.Prahler@coastal.ca.gov; info@peopleforponto.com

Dear Mayor Hall, Carlsbad City Council and California Coastal Commission:

I am informed that:

- Carlsbad must consider on Planning Area F at Ponto the need for a public park at Ponto as part of the Draft Local Coastal Program Amendment.
- There is no public park at Ponto even though City Park Standards requires a minimum of 6.5 acres of parkland for Ponto.
- There is a current 6.6 acre park deficit in Coastal Southwest quadrant of Carlsbad, (south of Palomar Airport Road and west of El Camino Real).
- There are no Coastal Parks in all of South Carlsbad. 64,000 South Carlsbad citizens have no Coastal Park.
- Ponto is at the center of a larger 6-mile stretch of coastline in that has no Coastal Parks.
- Ponto has a city documented 30 acre open-space standard deficit that a Coastal Park would help resolve.
- And most importantly, I am informed that the City is currently ignoring these issues and in the Draft Local Coastal Program Amendment is proposing to eliminate the last opportunity to create a much-needed Coastal Park at Ponto.

Accordingly, I am making it known that:

- I want the Draft Local Coastal Program Amendment to provide for a Coastal Park at Ponto
- I want the City to provide a true Citizen-based Park Planning process for Ponto
- I want the City of Carlsbad to budget money in their capital improvement program to purchase Planning Area F and build a park at Ponto to serve residents and visitors alike.
- I want to preserve what little Coastal Open Space Carlsbad has remaining for future generations and our visitor industry.
- I am **not** in favor of future residential development at Ponto, but think this last small amount of vacant Coastal land should be reserved for Coastal Recreation.

I request that my comments be put on record in the official public records for Planning Area F.

Thank you.

Sign:

Print Name:

Date:

City, State:

D Fernandez
Danielle Fernandez
1/29/2020
Carlsbad, CA

Dear Mayor Hall, Carlsbad City Council and California Coastal Commission:

I am informed that:

- Carlsbad must consider on Planning Area F at Ponto the need for a public park at Ponto as part of the Draft Local Coastal Program Amendment.
- There is no public park at Ponto even though City Park Standards requires a minimum of 6.5 acres of parkland for Ponto.
- There is a current 6.6 acre park deficit in Coastal Southwest quadrant of Carlsbad, (south of Palomar Airport Road and west of El Camino Real).
- There are no Coastal Parks in all of South Carlsbad. 64,000 South Carlsbad citizens have no Coastal Park.
- Ponto is at the center of a larger 6-mile stretch of coastline in that has no Coastal Parks.
- Ponto has a city documented 30 acre open-space standard deficit that a Coastal Park would help resolve.
- And most importantly, I am informed that the City is currently ignoring these issues and in the Draft Local Coastal Program Amendment is proposing to eliminate the last opportunity to create a much-needed Coastal Park at Ponto.

Accordingly, I am making it known that:

- I want the Draft Local Coastal Program Amendment to provide for a Coastal Park at Ponto
- I want the City to provide a true Citizen-based Park Planning process for Ponto
- I want the City of Carlsbad to budget money in their capital improvement program to purchase Planning Area F and build a park at Ponto to serve residents and visitors alike.
- I want to preserve what little Coastal Open Space Carlsbad has remaining for future generations and our visitor industry.
- I am not in favor of future residential development at Ponto, but think this last small amount of vacant Coastal land should be reserved for Coastal Recreation.

I request that my comments be put on record in the official public records for Planning Area F.

Thank you.

Sign:

Terry Feike

Print Name:

Terry Feike

Date:

01/29/2020

City, State:

Carlsbad, CA

People for Ponto

Develop Ponto Right

Re: Ponto Beach / Parks and Open Space Deficit

Dear Mayor Hall, Carlsbad City Council, and California Coastal Commission:

I am informed that there is a current 6.6 acre park deficit in Coastal Southwest quadrant of Carlsbad, (south of Palomar Airport Road and west of El Camino Real); that there is a 30 acre open-space deficit in Zone 9 (west of I-5 and south of Poinsettia) of the Growth Management Plan; that the City is not requiring developers to first look at non-residential reserve and parks in Planning Area F (the large, undeveloped area west of the railroad tracks, north of Avenida Encinas and south of Cape Rey Hotel); and most importantly, I am informed that the City Council is currently reviewing plans to build a high-density, residential community in Planning Area F, a location perfectly situated to remedy the above deficits.

Accordingly, I am requesting and making my position known that:

- I want the City of Carlsbad to build a park at Ponto to serve residents and visitors alike.
- I believe any and all development west of I-5 should be dependent on developers providing the required and currently missing 30 acres of open-space.
- I do not want high-density, residential development at Ponto.
- I do not consider the proposed Veteran's Park, located 6 miles from Ponto, a suitable alternative to a Coastal Park and open-space for Ponto / west of I-5.

(11)

I thank you for your consideration!

Sign:

Print Name:

Date:

Address:

Farah Farah

Farah Farah

10/25/18

111 Probanett #534
San Antonio, TX 78204

Email to:

Matt.Hall@carlsbadca.gov; CityCouncil@carlsbadca.gov; gbuhr@coastal.ca.gov;

Erin.Prahler@coastal.ca.gov; info@peopleforponto.com

People for Ponto

People for Ponto Rights

Re: Ponto Beach / Parks and Open Space Deficit

Dear Mayor Hall, Carlsbad City Council, and California Coastal Commission:

I am informed that there is a current 6.6 acre park deficit in Coastal Southwest quadrant of Carlsbad, (south of Palomar Airport Road and west of El Camino Real); that there is a 30 acre open-space deficit in Zone 9 (west of I-5 and south of Poinsettia) of the Growth Management Plan; that the City is not requiring developers to first look at non-residential reserve and parks in Planning Area F (the large, undeveloped area west of the railroad tracks, north of Avenida Encinas and south of Cape Rey Hotel); and most importantly, I am informed that the City Council is currently reviewing plans to build a high-density, residential community in Planning Area F, a location perfectly situated to remedy the above deficits.

Accordingly, I am requesting and making my position known that:

- I want the City of Carlsbad to build a park at Ponto to serve residents and visitors alike.
- I believe any and all development west of I-5 should be dependent on developers providing the required and currently missing 30 acres of open-space.
- I do not want high-density, residential development at Ponto.
- I do not consider the proposed Veteran's Park, located 6 miles from Ponto, a suitable alternative to a Coastal Park and open-space for Ponto / west of I-5.
- _____

I thank you for your consideration!

Sign: _____

Print Name: _____

Date: _____

Address: _____

Email to:

Matt.Hall@carlsbadca.gov; CityCouncil@carlsbadca.gov; gbuhr@coastal.ca.gov;

Erin.Prahler@coastal.ca.gov; info@peopleforponto.com

People for Ponto

People for Ponto Board

Dear Mayor Hall, Carlsbad City Council and California Coastal Commission:

I am informed that:

- Carlsbad must consider on Planning Area F at Ponto the need for a public park at Ponto as part of the Draft Local Coastal Program Amendment.
- There is no public park at Ponto even though City Park Standards requires a minimum of 6.5 acres of parkland for Ponto.
- There is a current 6.6 acre park deficit in Coastal Southwest quadrant of Carlsbad, (south of Palomar Airport Road and west of El Camino Real).
- There are no Coastal Parks in all of South Carlsbad. 64,000 South Carlsbad citizens have no Coastal Park.
- Ponto is at the center of a larger 6-mile stretch of coastline in that has no Coastal Parks.
- Ponto has a city documented 30 acre open-space standard deficit that a Coastal Park would help resolve.
- And most importantly, I am informed that the City is currently ignoring these issues and in the Draft Local Coastal Program Amendment is proposing to eliminate the last opportunity to create a much-needed Coastal Park at Ponto.

Accordingly, I am making it known that:

- I want the Draft Local Coastal Program Amendment to provide for a Coastal Park at Ponto
- I want the City to provide a true Citizen-based Park Planning process for Ponto
- I want the City of Carlsbad to budget money in their capital improvement program to purchase Planning Area F and build a park at Ponto to serve residents and visitors alike.
- I want to preserve what little Coastal Open Space Carlsbad has remaining for future generations and our visitor industry.
- I am **not** in favor of future residential development at Ponto, but think this last small amount of vacant Coastal land should be reserved for Coastal Recreation.

I request that my comments be put on record in the official public records for Planning Area F.

Thank you.

Sign:

Evelyn J Gasper

Print Name:

EVELYN J GASPER

Date:

1-20-20

City, State:

TULSON, AZ

People for Ponto

Develop Ponto Right

Dear Mayor Hall, Carlsbad City Council and California Coastal Commission:

I am informed that:

- Carlsbad must consider on Planning Area F at Ponto the need for a public park at Ponto as part of the Draft Local Coastal Program Amendment.
- There is no public park at Ponto even though City Park Standards requires a minimum of 6.5 acres of parkland for Ponto.
- There is a current 6.6 acre park deficit in Coastal Southwest quadrant of Carlsbad, (south of Palomar Airport Road and west of El Camino Real).
- There are no Coastal Parks in all of South Carlsbad. 64,000 South Carlsbad citizens have no Coastal Park.
- Ponto is at the center of a larger 6-mile stretch of coastline in that has no Coastal Parks.
- Ponto has a city documented 30 acre open-space standard deficit that a Coastal Park would help resolve.
- And most importantly, I am informed that the City is currently ignoring these issues and in the Draft Local Coastal Program Amendment is proposing to eliminate the last opportunity to create a much-needed Coastal Park at Ponto.


Accordingly, I am making it known that:

- I want the Draft Local Coastal Program Amendment to provide for a Coastal Park at Ponto
- I want the City to provide a true Citizen-based Park Planning process for Ponto
- I want the City of Carlsbad to budget money in their capital improvement program to purchase Planning Area F and build a park at Ponto to serve residents and visitors alike.
- I want to preserve what little Coastal Open Space Carlsbad has remaining for future generations and our visitor industry.
- I am **not** in favor of future residential development at Ponto, but think this last small amount of vacant Coastal land should be reserved for Coastal Recreation.

I request that my comments be put on record in the official public records for Planning Area F.

Thank you.

Sign:



Print Name:

Andy GATTORNA

Date:

1/27/20

City, State:

CARLSBAD, CA

People for Ponto

Develop Ponto Right

Dear Mayor Hall, Carlsbad City Council and California Coastal Commission:

I am informed that:

- Carlsbad must consider on Planning Area F at Ponto the need for a public park at Ponto as part of the Draft Local Coastal Program Amendment.
- There is no public park at Ponto even though City Park Standards requires a minimum of 6.5 acres of parkland for Ponto.
- There is a current 6.6 acre park deficit in Coastal Southwest quadrant of Carlsbad, (south of Palomar Airport Road and west of El Camino Real).
- There are no Coastal Parks in all of South Carlsbad. 64,000 South Carlsbad citizens have no Coastal Park.
- Ponto is at the center of a larger 6-mile stretch of coastline in that has no Coastal Parks.
- Ponto has a city documented 30 acre open-space standard deficit that a Coastal Park would help resolve.
- And most importantly, I am informed that the City is currently ignoring these issues and in the Draft Local Coastal Program Amendment is proposing to eliminate the last opportunity to create a much-needed Coastal Park at Ponto.

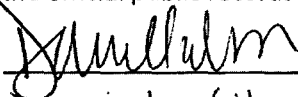
Accordingly, I am making it known that:

- I want the Draft Local Coastal Program Amendment to provide for a Coastal Park at Ponto
- I want the City to provide a true Citizen-based Park Planning process for Ponto
- I want the City of Carlsbad to budget money in their capital improvement program to purchase Planning Area F and build a park at Ponto to serve residents and visitors alike.
- I want to preserve what little Coastal Open Space Carlsbad has remaining for future generations and our visitor industry.
- I am **not** in favor of future residential development at Ponto, but think this last small amount of vacant Coastal land should be reserved for Coastal Recreation.

I request that my comments be put on record in the official public records for Planning Area F.

Thank you.

Sign:



Print Name:

Danielle Gilson

Date:

1-27-2020

City, State:

Carlsbad, CA

People for Ponto

PEOPLE FOR PONTO PLAN

Re: Ponto Beach / Parks and Open Space Deficit

Dear Mayor Hall, Carlsbad City Council and California Coastal Commission:

I am informed that there is a current 6.6 acre park deficit in Coastal Southwest quadrant of Carlsbad, (south of Palomar Airport Road and west of El Camino Real); that there is a 30 acre open-space deficit in Zone 9 (west of I-5 and south of Poinsettia) of the Growth Management Plan; that the City is not requiring developers to first look at non-residential reserve and parks in Planning Area F (the large, undeveloped area west of the railroad tracks, north of Avenida Encinas and south of Cape Rey Hotel); and most importantly, I am informed that the City Council is currently reviewing plans to build a high-density, residential community in Planning Area F, a location perfectly situated to remedy the above deficits.

Accordingly, I am requesting and making my position known that:

- I want the City of Carlsbad to build a park at Ponto to serve residents and visitors alike.
- I believe any and all development west of I-5 should be dependent on developers providing the required and currently missing 30 acres of open-space.
- I do not want high-density, residential development at Ponto.
- I do not consider the proposed Veteran's Park, located 6 miles from Ponto, a suitable alternative to a Coastal Park and open-space for Ponto / west of I-5
- _____


Thank you for your consideration!

Sign: _____

Print Name: _____

Date: _____

Address: _____


David A. Grunse
10/6/18
7309 Safeway Place
Carlsbad, CA 92011

People for Ponto

Develop Ponto Right

Dear Mayor Hall, Carlsbad City Council and California Coastal Commission:

I am informed that:

- Carlsbad must consider on Planning Area F at Ponto the need for a public park at Ponto as part of the Draft Local Coastal Program Amendment.
- There is no public park at Ponto even though City Park Standards requires a minimum of 6.5 acres of parkland for Ponto.
- There is a current 6.6 acre park deficit in Coastal Southwest quadrant of Carlsbad, (south of Palomar Airport Road and west of El Camino Real).
- There are no Coastal Parks in all of South Carlsbad. 64,000 South Carlsbad citizens have no Coastal Park.
- Ponto is at the center of a larger 6-mile stretch of coastline in that has no Coastal Parks.
- Ponto has a city documented 30 acre open-space standard deficit that a Coastal Park would help resolve.
- And most importantly, I am informed that the City is currently ignoring these issues and in the Draft Local Coastal Program Amendment is proposing to eliminate the last opportunity to create a much-needed Coastal Park at Ponto.


Accordingly, I am making it known that:

- I want the Draft Local Coastal Program Amendment to provide for a Coastal Park at Ponto
- I want the City to provide a true Citizen-based Park Planning process for Ponto
- I want the City of Carlsbad to budget money in their capital improvement program to purchase Planning Area F and build a park at Ponto to serve residents and visitors alike.
- I want to preserve what little Coastal Open Space Carlsbad has remaining for future generations and our visitor industry.
- I am not in favor of future residential development at Ponto, but think this last small amount of vacant Coastal land should be reserved for Coastal Recreation.

I request that my comments be put on record in the official public records for Planning Area F.

Thank you.

Sign:



Print Name:

David Grasse

Date:

1/27/2020

City, State:

Carlsbad, CA

People for Ponto

People for Ponto

Dear Mayor Hall, Carlsbad City Council and California Coastal Commission:

I am informed that:

- Carlsbad must consider on Planning Area F at Ponto the need for a public park at Ponto as part of the Draft Local Coastal Program Amendment.
- There is no public park at Ponto even though City Park Standards requires a minimum of 6.5 acres of parkland for Ponto.
- There is a current 6.6 acre park deficit in Coastal Southwest quadrant of Carlsbad, (south of Palomar Airport Road and west of El Camino Real).
- There are no Coastal Parks in all of South Carlsbad. 64,000 South Carlsbad citizens have no Coastal Park.
- Ponto is at the center of a larger 6-mile stretch of coastline in that has no Coastal Parks.
- Ponto has a city documented 30 acre open-space standard deficit that a Coastal Park would help resolve.
- And most importantly, I am informed that the City is currently ignoring these issues and in the Draft Local Coastal Program Amendment is proposing to eliminate the last opportunity to create a much-needed Coastal Park at Ponto.

Accordingly, I am making it known that:

- I want the Draft Local Coastal Program Amendment to provide for a Coastal Park at Ponto
- I want the City to provide a true Citizen-based Park Planning process for Ponto
- I want the City of Carlsbad to budget money in their capital improvement program to purchase Planning Area F and build a park at Ponto to serve residents and visitors alike.
- I want to preserve what little Coastal Open Space Carlsbad has remaining for future generations and our visitor industry.
- I am **not** in favor of future residential development at Ponto, but think this last small amount of vacant Coastal land should be reserved for Coastal Recreation.

I request that my comments be put on record in the official public records for Planning Area F.


Thank you.

Sign:

Print Name:

Date:

City, State:



Daniëtte Granger

1/29/19

Carlsbad, CA.

People for Ponto

Develop Ponto Right

Dear Mayor Hall, Carlsbad City Council and California Coastal Commission:

I am informed that:

- Carlsbad must consider on Planning Area F at Ponto the need for a public park at Ponto as part of the Draft Local Coastal Program Amendment.
- There is no public park at Ponto even though City Park Standards requires a minimum of 6.5 acres of parkland for Ponto.
- There is a current 6.6 acre park deficit in Coastal Southwest quadrant of Carlsbad, (south of Palomar Airport Road and west of El Camino Real).
- There are no Coastal Parks in all of South Carlsbad. 64,000 South Carlsbad citizens have no Coastal Park.
- Ponto is at the center of a larger 6-mile stretch of coastline in that has no Coastal Parks.
- Ponto has a city documented 30 acre open-space standard deficit that a Coastal Park would help resolve.
- And most importantly, I am informed that the City is currently ignoring these issues and in the Draft Local Coastal Program Amendment is proposing to eliminate the last opportunity to create a much-needed Coastal Park at Ponto.

Accordingly, I am making it known that:

- I want the Draft Local Coastal Program Amendment to provide for a Coastal Park at Ponto
- I want the City to provide a true Citizen-based Park Planning process for Ponto
- I want the City of Carlsbad to budget money in their capital improvement program to purchase Planning Area F and build a park at Ponto to serve residents and visitors alike.
- I want to preserve what little Coastal Open Space Carlsbad has remaining for future generations and our visitor industry.
- I am **not** in favor of future residential development at Ponto, but think this last small amount of vacant Coastal land should be reserved for Coastal Recreation.

I request that my comments be put on record in the official public records for Planning Area F.

Thank you.

Sign:

Anita Gerardo

Print Name:

Anita Gerardo

Date:

1-28-2020

City, State:

Carlsbad, Ca.

People for Ponto

Develop Ponto Right

Re: Ponto Beach / Parks and Open Space Deficit

Dear Mayor Hall, Carlsbad City Council and California Coastal Commission:

I am informed that there is a current 6.6 acre park deficit in Coastal Southwest quadrant of Carlsbad, (south of Palomar Airport Road and west of El Camino Real); that there is a 30 acre open-space deficit in Zone 9 (west of I-5 and south of Poinsettia) of the Growth Management Plan; that the City is not requiring developers to first look at non-residential reserve and parks in Planning Area F (the large, undeveloped area west of the railroad tracks, north of Avenida Encinas and south of Cape Rey Hotel); and most importantly, I am informed that the City Council is currently reviewing plans to build a high-density, residential community in Planning Area F, a location perfectly situated to remedy the above deficits.

Accordingly, I am requesting and making my position known that:

- I want the City of Carlsbad to build a park at Ponto to serve residents and visitors alike.
- I believe any and all development west of I-5 should be dependent on developers providing the required and currently missing 30 acres of open-space.
- I do not want high-density, residential development at Ponto.
- I do not consider the proposed Veteran's Park, located 6 miles from Ponto, a suitable alternative to a Coastal Park and open-space for Ponto / west of I-5

I believe the City Council be responsive to the community & constituents they serve AND NOT the developers. Don't make this another 85/15 mistake

Thank you for your consideration!

Sign: 

Print Name: CHRIS GALINDO

Date: 10/4/18

Address: 7386 Portage Way
CARLSBAD, CA
92011

Re: Land Opportunity to Correct the Parks and Open Space Deficit at Ponto

Dear Mayor Hall, Carlsbad City Council, and California Coastal Commission:

I am informed that:


- 1) There is a current 6.6-acre park deficit in the Coastal Southwest quadrant of Carlsbad (south of Palomar Airport Road and west of El Camino Real), and that there are no Coastal Parks in all South Carlsbad and for a 4-6-mile section of San Diego County's coastline.
- 2) There is a 30-acre open-space deficit in Zone 9 (Ponto area - west of I-5 and south of Poinsettia).
- 3) The State and City of Carlsbad's Local Coastal Program (LCP) require that Planning Area F at Ponto (the 11-acre undeveloped area west of the railroad tracks, north of Avenida Encinas and south of Cape Rey Hotel) be considered as a public park for the benefit of Carlsbad residents and visitors.
- 4) And most importantly, I am informed that the 11-acre Planning Area F is NOW available for purchase.

Accordingly, I am making it known that:

- I want the City of Carlsbad to budget money in their capital improvement program to purchase Planning Area F and build a park at Ponto to serve residents and visitors alike.
- I want to preserve what little Coastal Open Space Carlsbad has remaining for future generations and our visitor industry.
- I am not in favor of future residential development at Ponto.

I request that my comments be put on record in the official public records for Planning Area F.

Thank you.

Sign: 
Print Name: JORDAN GUERBER
Date: 10/26/19
Address: OCEANSIDE, CA

Email to: Matt.Hall@carlsbadca.gov; CityCouncil@carlsbadca.gov; Scott.Chadwick@carlsbadca.gov; Kyle.Lancaster@carlsbadca.gov; lisa.urbach@parks.ca.gov; Kathleen@carlsbad.org; mike.pacheco@carlsbadca.gov; gbuhr@coastal.ca.gov; cort.hitchens@coastal.ca.gov; Erin.Prahler@coastal.ca.gov; info@peopleforponto.com

People for Ponto

Develop Ponto Right

Re: Ponto Beach / Parks and Open Space Deficit

Dear Mayor Hall, Carlsbad City Council and California Coastal Commission:

I am informed that there is a current 6.6 acre park deficit in Coastal Southwest quadrant of Carlsbad, (south of Palomar Airport Road and west of El Camino Real); that there is a 30 acre open-space deficit in Zone 9 (west of I-5 and south of Poinsettia) of the Growth Management Plan; that the City is not requiring developers to first look at non-residential reserve and parks in Planning Area F (the large, undeveloped area west of the railroad tracks, north of Avenida Encinas and south of Cape Rey Hotel); and most importantly, I am informed that the City Council is currently reviewing plans to build a high-density, residential community in Planning Area F, a location perfectly situated to remedy the above deficits.

Accordingly, I am requesting and making my position known that:

- I want the City of Carlsbad to build a park at Ponto to serve residents and visitors alike.
- I believe any and all development west of I-5 should be dependent on developers providing the required and currently missing 30 acres of open-space.
- I do not want high-density, residential development at Ponto.
- I do ~~not~~ consider the proposed Veteran's Park, located 6 miles from Ponto, a suitable alternative to a Coastal Park and open-space for Ponto / west of I-5

Thank you for your consideration!

Sign: _____

Print Name: _____

Date: _____

Address: _____

Barrie Grant

BARRIE GRANT

Oct 4/10

521 Windsock

Carlsbad, Calif

92011

People for Ponto

Develop Ponto Right

Re: Ponto Beach / Parks and Open Space Deficit

Dear Mayor Hall, Carlsbad City Council and California Coastal Commission:

I am informed that there is a current 6.6 acre park deficit in Coastal Southwest quadrant of Carlsbad, (south of Palomar Airport Road and west of El Camino Real); that there is a 30 acre open-space deficit in Zone 9 (west of I-5 and south of Poinsettia) of the Growth Management Plan; that the City is not requiring developers to first look at non-residential reserve and parks in Planning Area F (the large, undeveloped area west of the railroad tracks, north of Avenida Encinas and south of Cape Rey Hotel); and most importantly, I am informed that the City Council is currently reviewing plans to build a high-density, residential community in Planning Area F, a location perfectly situated to remedy the above deficits.

Accordingly, I am requesting and making my position known that:

- I want the City of Carlsbad to build a park at Ponto to serve residents and visitors alike.
- I believe any and all development west of I-5 should be dependent on developers providing the required and currently missing 30 acres of open-space.
- I do not want high-density, residential development at Ponto.
- I do not consider the proposed Veteran's Park, located 6 miles from Ponto, a suitable alternative to a Coastal Park and open-space for Ponto / west of I-5
- _____

Thank you for your consideration!

Sign: _____

Print Name: _____

Date: _____

Address: _____

Susan I. Lee

Sue Lee

10-3-18

5125 Whitman Way #204

People for Ponto

Re: Ponto Beach / Parks and Open Space Deficit

Dear Mayor Hall, Carlsbad City Council, and California Coastal Commission:

I am informed that there is a current 6.6 acre park deficit in Coastal Southwest quadrant of Carlsbad, (south of Palomar Airport Road and west of El Camino Real); that there is a 30 acre open-space deficit in Zone 9 (west of I-5 and south of Poinsettia) of the Growth Management Plan; that the City is not requiring developers to first look at non-residential reserve and parks in Planning Area F (the large, undeveloped area west of the railroad tracks, north of Avenida Encinas and south of Cape Rey Hotel); and most importantly, I am informed that the City Council is currently reviewing plans to build a high-density, residential community in Planning Area F, a location perfectly situated to remedy the above deficits.

Accordingly, I am requesting and making my position known that:

I want the City of Carlsbad to build a park at Ponto to serve residents and visitors alike.

I believe any and all development west of I-5 should be dependent on developers providing the required and currently missing 30 acres of open-space.

I do not want high-density, residential development at Ponto.

I do not consider the proposed Veteran's Park, located 6 miles from Ponto, a suitable alternative to a Coastal Park and open-space for Ponto / west of I-5.

I do not want single lanes anywhere on the coast highway

I thank you for your consideration!

Sign: William Eggen

Print Name: William Eggen

Date: 10-26-18

Address: 822 Camino Del Sur
Carlsbad 92011

Email to:

Matt.Hall@carlsbadca.gov; CityCouncil@carlsbadca.gov; gbuhr@coastal.ca.gov;

Erin.Praher@coastal.ca.gov; info@peopleforponto.com

People for Ponto

Re: Land Opportunity to Correct the Parks and Open Space Deficit at Ponto

Dear Mayor Hall, Carlsbad City Council, and California Coastal Commission:

I am informed that:

- 1) There is a current 6.6-acre park deficit in the Coastal Southwest quadrant of Carlsbad (south of Palomar Airport Road and west of El Camino Real), and that there are no Coastal Parks in all South Carlsbad and for a 4-6-mile section of San Diego County's coastline.
- 2) There is a 30-acre open-space deficit in Zone 9 (Ponto area - west of I-5 and south of Poinsettia).
- 3) The State and City of Carlsbad's Local Coastal Program (LCP) require that Planning Area F at Ponto (the 11-acre undeveloped area west of the railroad tracks, north of Avenida Encinas and south of Cape Rey Hotel) be considered as a public park for the benefit of Carlsbad residents and visitors.
- 4) And most importantly, I am informed that the 11-acre Planning Area F is NOW available for purchase.

Accordingly, I am making it known that:

- I want the City of Carlsbad to budget money in their capital improvement program to purchase Planning Area F and build a park at Ponto to serve residents and visitors alike.
- I want to preserve what little Coastal Open Space Carlsbad has remaining for future generations and our visitor industry.
- I am not in favor of future residential development at Ponto.
- _____

I request that my comments be put on record in the official public records for Planning Area F.

Thank you.

Sign:

Print Name:

Date:

Address:

Jesse Goldberg
Jesse Goldberg

10-26-19

7391 Portage Way Carlsbad CA 92011

People for Ponto

Develop Ponto Right

Re: Ponto Beach / Parks and Open Space Deficit

Dear Mayor Hall, Carlsbad City Council and California Coastal Commission:

I am informed that there is a current 6.6 acre park deficit in Coastal Southwest quadrant of Carlsbad, (south of Palomar Airport Road and west of El Camino Real); that there is a 30 acre open-space deficit in Zone 9 (west of I-5 and south of Poinsettia) of the Growth Management Plan; that the City is not requiring developers to first look at non-residential reserve and parks in Planning Area F (the large, undeveloped area west of the railroad tracks, north of Avenida Encinas and south of Cape Rey Hotel); and most importantly, I am informed that the City Council is currently reviewing plans to build a high-density, residential community in Planning Area F, a location perfectly situated to remedy the above deficits.

Accordingly, I am requesting and making my position known that:

- I want the City of Carlsbad to build a park at Ponto to serve residents and visitors alike.
- I believe any and all development west of I-5 should be dependent on developers providing the required and currently missing 30 acres of open-space.
- I do not want high-density, residential development at Ponto.
- I do not consider the proposed Veteran's Park, located 6 miles from Ponto, a suitable alternative to a Coastal Park and open-space for Ponto / west of I-5

It is obvious that we have a park deficit. The rules for development are straight forward and are not being followed. Why?

Thank you for your consideration!

Sign: 

Print Name: Eric Gibson

Date: 10/4/18

Address: 7375 Portage Way
Carlsbad, CA 92011

People for Ponto

Develop Ponto Right:

Re: Ponto Beach / Parks and Open Space Deficit

Dear Mayor Hall, Carlsbad City Council and California Coastal Commission:

I am informed that there is a current 6.6 acre park deficit in Coastal Southwest quadrant of Carlsbad, (south of Palomar Airport Road and west of El Camino Real); that there is a 30 acre open-space deficit in Zone 9 (west of I-5 and south of Poinsettia) of the Growth Management Plan; that the City is not requiring developers to first look at non-residential reserve and parks in Planning Area F (the large, undeveloped area west of the railroad tracks, north of Avenida Encinas and south of Cape Rey Hotel); and most importantly, I am informed that the City Council is currently reviewing plans to build a high-density, residential community in Planning Area F, a location perfectly situated to remedy the above deficits.

Accordingly, I am requesting and making my position known that:

- I want the City of Carlsbad to build a park at Ponto to serve residents and visitors alike.
- I believe any and all development west of I-5 should be dependent on developers providing the required and currently missing 30 acres of open-space.
- I do not want high-density, residential development at Ponto.
- I do not consider the proposed Veteran's Park, located 6 miles from Ponto, a suitable alternative to a Coastal Park and open-space for Ponto / west of I-5
- I WOULD LIKE TO SEE THE DEVELOPER(S) NOT DESTROY THIS BEAUTIFUL OPEN SPACE WITH HIGH DENSITY RESIDENTIAL & COMMERCIAL DEVELOPMENT & PUT IN A PROPORTIONAL PARK!

Thank you for your consideration!

Sign: 

Print Name: Todd Gudger

Date: 10/4/18

Address: 7134 LEONARD ST
CARLSBAD CA. 92011

People for Ponto

Defending Ponto Right

Re: Ponto Beach / Parks and Open Space Deficit

Dear Mayor Hall, Carlsbad City Council, and California Coastal Commission:

I am informed that there is a current 6.6 acre park deficit in Coastal Southwest quadrant of Carlsbad, (south of Palomar Airport Road and west of El Camino Real); that there is a 30 acre open-space deficit in Zone 9 (west of I-5 and south of Poinsettia) of the Growth Management Plan; that the City is not requiring developers to first look at non-residential reserve and parks in Planning Area F (the large, undeveloped area west of the railroad tracks, north of Avenida Encinas and south of Cape Rey Hotel); and most importantly, I am informed that the City Council is currently reviewing plans to build a high-density, residential community in Planning Area F, a location perfectly situated to remedy the above deficits.

Accordingly, I am requesting and making my position known that:

- I want the City of Carlsbad to build a park at Ponto to serve residents and visitors alike.
- I believe any and all development west of I-5 should be dependent on developers providing the required and currently missing 30 acres of open-space.
- I do not want high-density, residential development at Ponto.
- I do not consider the proposed Veteran's Park, located 6 miles from Ponto, a suitable alternative to a Coastal Park and open-space for Ponto / west of I-5.
- _____

I thank you for your consideration!

Sign: *Cheryl Beagle*
Print Name: Cheryl Beagle
Date: 10/22/18
Address: 7310 Starboard St.
Carlsbad

Email to:
Matt.Hall@carlsbadca.gov; CityCouncil@carlsbadca.gov; gbuhr@coastal.ca.gov;
Erin.Prahler@coastal.ca.gov; info@peopleforponto.com

People for Ponto

Develop Ponto Right

Re: Ponto Beach / Parks and Open Space Deficit

Dear Mayor Hall, Carlsbad City Council and California Coastal Commission:

I am informed that there is a current 6.6 acre park deficit in Coastal Southwest quadrant of Carlsbad, (south of Palomar Airport Road and west of El Camino Real); that there is a 30 acre open-space deficit in Zone 9 (west of I-5 and south of Poinsettia) of the Growth Management Plan; that the City is not requiring developers to first look at non-residential reserve and parks in Planning Area F (the large, undeveloped area west of the railroad tracks, north of Avenida Encinas and south of Cape Rey Hotel); and most importantly, I am informed that the City Council is currently reviewing plans to build a high-density, residential community in Planning Area F, a location perfectly situated to remedy the above deficits.

Accordingly, I am requesting and making my position known that:

- I want the City of Carlsbad to build a park at Ponto to serve residents and visitors alike.
- I believe any and all development west of I-5 should be dependent on developers providing the required and currently missing 30 acres of open-space.
- I do not want high-density, residential development at Ponto.
- I do not consider the proposed Veteran's Park, located 6 miles from Ponto, a suitable alternative to a Coastal Park and open-space for Ponto / west of I-5

Thank you for your consideration!

Sign: _____

Print Name: _____

Date: _____

Address: _____

Cheryl Geigle
Cheryl Geigle
10/4/18
7310 Starboard St
Carlsbad, 92011

People for Ponto

Develop Ponto Right

Re: Ponto Beach / Parks and Open Space Deficit

Dear Mayor Hall, Carlsbad City Council and California Coastal Commission:

I am informed that there is a current 6.6 acre park deficit in Coastal Southwest quadrant of Carlsbad, (south of Palomar Airport Road and west of El Camino Real); that there is a 30 acre open-space deficit in Zone 9 (west of I-5 and south of Poinsettia) of the Growth Management Plan; that the City is not requiring developers to first look at non-residential reserve and parks in Planning Area F (the large, undeveloped area west of the railroad tracks, north of Avenida Encinas and south of Cape Rey Hotel); and most importantly, I am informed that the City Council is currently reviewing plans to build a high-density, residential community in Planning Area F, a location perfectly situated to remedy the above deficits.

Accordingly, I am requesting and making my position known that:

- I want the City of Carlsbad to build a park at Ponto to serve residents and visitors alike.
- I believe any and all development west of I-5 should be dependent on developers providing the required and currently missing 30 acres of open-space.
- I do not want high-density, residential development at Ponto.
- I do not consider the proposed Veteran's Park, located 6 miles from Ponto, a suitable alternative to a Coastal Park and open-space for Ponto / west of I-5
- _____

Thank you for your consideration!

Sign: 

Print Name: _____

Date: _____

Address: _____

Charles Guin

7/4/18

382 Acacia Avenue

Carlsbad, CA 92008

People for Ponto

Develop Ponto Right

Re: Ponto Beach / Parks and Open Space Deficit

Dear Mayor Hall, Carlsbad City Council and California Coastal Commission:

I am informed that there is a current 6.6 acre park deficit in Coastal Southwest quadrant of Carlsbad, (south of Palomar Airport Road and west of El Camino Real); that there is a 30 acre open-space deficit in Zone 9 (west of I-5 and south of Poinsettia) of the Growth Management Plan; that the City is not requiring developers to first look at non-residential reserve and parks in Planning Area F (the large, undeveloped area west of the railroad tracks, north of Avenida Encinas and south of Cape Rey Hotel); and most importantly, I am informed that the City Council is currently reviewing plans to build a high-density, residential community in Planning Area F, a location perfectly situated to remedy the above deficits.

Accordingly, I am requesting and making my position known that:

- I want the City of Carlsbad to build a park at Ponto to serve residents and visitors alike.
- I believe any and all development west of I-5 should be dependent on developers providing the required and currently missing 30 acres of open-space.
- I do not want high-density, residential development at Ponto.
- I do not consider the proposed Veteran's Park, located 6 miles from Ponto, a suitable alternative to a Coastal Park and open-space for Ponto / west of I-5
-

Thank you for your consideration!

Sign:

Print Name:

Date:

Address:

Richard Gallagher
RICHARD GALLAGHER
10-04-2018
7332 SPINNAKER ST
CARLSBAD CA

People for Ponto

Re: Ponto Beach / Parks and Open Space Deficit

Dear Mayor Hall, Carlsbad City Council, and California Coastal Commission:

I am informed that there is a current 6.6 acre park deficit in Coastal Southwest quadrant of Carlsbad, (south of Palomar Airport Road and west of El Camino Real); that there is a 30 acre open-space deficit in Zone 9 (west of I-5 and south of Poinsettia) of the Growth Management Plan; that the City is not requiring developers to first look at non-residential reserve and parks in Planning Area F (the large, undeveloped area west of the railroad tracks, north of Avenida Encinas and south of Cape Rey Hotel); and most importantly, I am informed that the City Council is currently reviewing plans to build a high-density, residential community in Planning Area F, a location perfectly situated to remedy the above deficits.

Accordingly, I am requesting and making my position known that:

- I want the City of Carlsbad to build a park at Ponto to serve residents and visitors alike.
- I believe any and all development west of I-5 should be dependent on developers providing the required and currently missing 30 acres of open-space.
- I do not want high-density, residential development at Ponto.
- I do not consider the proposed Veteran's Park, located 6 miles from Ponto, a suitable alternative to a Coastal Park and open-space for Ponto / west of I-5.
- _____

I thank you for your consideration!

Sign: 

Print Name: Eusequio Corales

Date: 11/4/18

Address: 139 Laurel Tree Ln Carlsbad

Email to:

Matt.Hall@carlsbadca.gov; CityCouncil@carlsbadca.gov; gbuhr@coastal.ca.gov;
Erin.Prahler@coastal.ca.gov; info@peopleforponto.com

People for Ponto

Re: Ponto Beach / Parks and Open Space Deficit

Dear Mayor Hall, Carlsbad City Council and California Coastal Commission:

I am informed that there is a current 6.6 acre park deficit in Coastal Southwest quadrant of Carlsbad, (south of Palomar Airport Road and west of El Camino Real); that there is a 30 acre open-space deficit in Zone 9 (west of I-5 and south of Poinsettia) of the Growth Management Plan; that the City is not requiring developers to first look at non-residential reserve and parks in Planning Area F (the large, undeveloped area west of the railroad tracks, north of Avenida Encinas and south of Cape Rey Hotel); and most importantly, I am informed that the City Council is currently reviewing plans to build a high-density, residential community in Planning Area F, a location perfectly situated to remedy the above deficits.

Accordingly, I am requesting and making my position known that:

- I want the City of Carlsbad to build a park at Ponto to serve residents and visitors alike.
- I believe any and all development west of I-5 should be dependent on developers providing the required and currently missing 30 acres of open-space.
- I do not want high-density, residential development at Ponto.
- I do not consider the proposed Veteran's Park, located 6 miles from Ponto, a suitable alternative to a Coastal Park and open-space for Ponto / west of I-5
-

Thank you for your consideration!

Sign: 

Print Name: P. Grams

Date: 10/12/2018

Address: 7309 Seafarer Pl
Carlsbad Ca 92011

People for
Ponto Park

Re: Ponto Beach / Parks and Open Space Deficit

Dear Mayor Hall, Carlsbad City Council and California Coastal Commission:

I am informed that there is a current 6.6 acre park deficit in Coastal Southwest quadrant of Carlsbad, (south of Palomar Airport Road and west of El Camino Real); that there is a 30 acre open-space deficit in Zone 9 (west of I-5 and south of Poinsettia) of the Growth Management Plan; that the City is not requiring developers to first look at non-residential reserve and parks in Planning Area F (the large, undeveloped area west of the railroad tracks, north of Avenida Encinas and south of Cape Rey Hotel); and most importantly, I am informed that the City Council is currently reviewing plans to build a high-density, residential community in Planning Area F, a location perfectly situated to remedy the above deficits.

Accordingly, I am requesting and making my position known that:

I want the City of Carlsbad to build a park at Ponto to serve residents and visitors alike.

I believe any and all development west of I-5 should be dependent on developers providing the required and currently missing 30 acres of open-space.

I do not want high-density, residential development at Ponto.

I do not consider the proposed Veteran's Park, located 6 miles from Ponto, a suitable alternative to a Coastal Park and open-space for Ponto / west of I-5

Thank you for your consideration!

Sign: 

Print Name: Kristine Giff

Date: _____

Address: 7409 Magellan St
Carlsbad, CA 92011

People for Ponto
Parks and Open Space

Re: Ponto Beach / Parks and Open Space Deficit


Dear Mayor Hall, Carlsbad City Council and California Coastal Commission:

I am informed that there is a current 6.6 acre park deficit in Coastal Southwest quadrant of Carlsbad, (south of Palomar Airport Road and west of El Camino Real); that there is a 30 acre open-space deficit in Zone 9 (west of I-5 and south of Poinsettia) of the Growth Management Plan; that the City is not requiring developers to first look at non-residential reserve and parks in Planning Area F (the large, undeveloped area west of the railroad tracks, north of Avenida Encinas and south of Cape Rey Hotel); and most importantly, I am informed that the City Council is currently reviewing plans to build a high-density, residential community in Planning Area F, a location perfectly situated to remedy the above deficits.

Accordingly, I am requesting and making my position known that:

- I want the City of Carlsbad to build a park at Ponto to serve residents and visitors alike.
- I believe any and all development west of I-5 should be dependent on developers providing the required and currently missing 30 acres of open-space.
- I do not want high-density, residential development at Ponto.
- I do not consider the proposed Veteran's Park, located 6 miles from Ponto, a suitable alternative to a Coastal Park and open-space for Ponto / west of I-5
- _____

Thank you for your consideration!

Sign: 

Print Name: L. GRAY

Date: 10/15/18

Address: 7499 Margalou St
Carlsbad CA 92011

People for Ponto

Dear Mayor Hall, Carlsbad City Council, and California Coastal Commission:

Re: Ponto Beach / Parks and Open Space Deficit

Dear Mayor Hall, Carlsbad City Council, and California Coastal Commission:

I am informed that there is a current 6.6 acre park deficit in Coastal Southwest quadrant of Carlsbad, (south of Palomar Airport Road and west of El Camino Real); that there is a 30 acre open-space deficit in Zone 9 (west of I-5 and south of Poinsettia) of the Growth Management Plan; that the City is not requiring developers to first look at non-residential reserve and parks in Planning Area F (the large, undeveloped area west of the railroad tracks, north of Avenida Encinas and south of Cape Rey Hotel); and most importantly, I am informed that the City Council is currently reviewing plans to build a high-density, residential community in Planning Area F, a location perfectly situated to remedy the above deficits.

Accordingly, I am requesting and making my position known that:

- I want the City of Carlsbad to build a park at Ponto to serve residents and visitors alike.
- I believe any and all development west of I-5 should be dependent on developers providing the required and currently missing 30 acres of open-space.
- I do not want high-density, residential development at Ponto.
- I do not consider the proposed Veteran's Park, located 6 miles from Ponto, a suitable alternative to a Coastal Park and open-space for Ponto / west of I-5.
- _____

I thank you for your consideration!

Sign: Linda Gibson Deming

Print Name: LINDA GIBSON DEMING

Date: 10-14-18

Address: 438 N Rios Ave
Solana Beach 92075

Email to:

Matt.Hall@carlsbadca.gov; CityCouncil@carlsbadca.gov; gbuhr@coastal.ca.gov;

Erin.Prahler@coastal.ca.gov; info@peopleforponto.com

People for Ponto

Re: Ponto Beach / Parks and Open Space Deficit

Dear Mayor Hall, Carlsbad City Council, and California Coastal Commission:

I am informed that there is a current 6.6 acre park deficit in Coastal Southwest quadrant of Carlsbad, (south of Palomar Airport Road and west of El Camino Real); that there is a 30 acre open-space deficit in Zone 9 (west of I-5 and south of Poinsettia) of the Growth Management Plan; that the City is not requiring developers to first look at non-residential reserve and parks in Planning Area F (the large, undeveloped area west of the railroad tracks, north of Avenida Encinas and south of Cape Rey Hotel); and most importantly, I am informed that the City Council is currently reviewing plans to build a high-density, residential community in Planning Area F, a location perfectly situated to remedy the above deficits.

Accordingly, I am requesting and making my position known that:

- I want the City of Carlsbad to build a park at Ponto to serve residents and visitors alike.
- I believe any and all development west of I-5 should be dependent on developers providing the required and currently missing 30 acres of open-space.
- I do not want high-density, residential development at Ponto.
- I do not consider the proposed Veteran's Park, located 6 miles from Ponto, a suitable alternative to a Coastal Park and open-space for Ponto / west of I-5.
- _____

I thank you for your consideration!

Sign: _____

Print Name: _____

Date: _____

Address: _____

Melody A Gallego
Melody A Gallego
10-20-18
7200 S. Marsteller Rd
Tucson, AZ 85735

Email to:

Matt.Hall@carlsbadca.gov; CityCouncil@carlsbadca.gov; gbuhr@coastal.ca.gov;

Erin.Prahler@coastal.ca.gov; info@peopleforponto.com

People for Ponto

Re: Ponto Beach / Parks and Open Space Deficit


Dear Mayor Hall, Carlsbad City Council, and California Coastal Commission:

I am informed that there is a current 6.6 acre park deficit in Coastal Southwest quadrant of Carlsbad, (south of Palomar Airport Road and west of El Camino Real); that there is a 30 acre open-space deficit in Zone 9 (west of I-5 and south of Poinsettia) of the Growth Management Plan; that the City is not requiring developers to first look at non-residential reserve and parks in Planning Area F (the large, undeveloped area west of the railroad tracks, north of Avenida Encinas and south of Cape Rey Hotel); and most importantly, I am informed that the City Council is currently reviewing plans to build a high-density, residential community in Planning Area F, a location perfectly situated to remedy the above deficits.

Accordingly, I am requesting and making my position known that:

- I want the City of Carlsbad to build a park at Ponto to serve residents and visitors alike.
- I believe any and all development west of I-5 should be dependent on developers providing the required and currently missing 30 acres of open-space.
- I do not want high-density, residential development at Ponto.
- I do not consider the proposed Veteran's Park, located 6 miles from Ponto, a suitable alternative to a Coastal Park and open-space for Ponto / west of I-5.
- _____

I thank you for your consideration!

Sign: 
Print Name: CONRAD GRELL
Date: OCT 20, 2018
Address: 2554 TOWN GARDEN RD
CARLSBAD

Email to:
Matt.Hall@carlsbadca.gov; CityCouncil@carlsbadca.gov; gbuhr@coastal.ca.gov;
Erin.Praher@coastal.ca.gov; info@peopleforponto.com

People for Ponto

Re: Ponto Beach / Parks and Open Space Deficit

Dear Mayor Hall, Carlsbad City Council and California Coastal Commission:

I am informed that there is a current 6.6 acre park deficit in Coastal Southwest quadrant of Carlsbad, (south of Palomar Airport Road and west of El Camino Real); that there is a 30 acre open-space deficit in Zone 9 (west of I-5 and south of Poinsettia) of the Growth Management Plan; that the City is not requiring developers to first look at non-residential reserve and parks in Planning Area F (the large, undeveloped area west of the railroad tracks, north of Avenida Encinas and south of Cape Rey Hotel); and most importantly, I am informed that the City Council is currently reviewing plans to build a high-density, residential community in Planning Area F, a location perfectly situated to remedy the above deficits.

Accordingly, I am requesting and making my position known that:

- I want the City of Carlsbad to build a park at Ponto to serve residents and visitors alike.
- I believe any and all development west of I-5 should be dependent on developers providing the required and currently missing 30 acres of open-space.
- I do not want high-density, residential development at Ponto.
- I do not consider the proposed Veteran's Park, located 6 miles from Ponto, a suitable alternative to a Coastal Park and open-space for Ponto / west of I-5

Thank you for your consideration!

Sign: Marcia Goldstein

Print Name: Marcia Goldstein

Date: 10/16/18

Address: 5501 Old York Rd
Philadelphia PA 19131

People for Ponto

Develop Ponto Right

Re: Ponto Beach / Parks and Open Space Deficit

Dear Mayor Hall, Carlsbad City Council, and California Coastal Commission:

I am informed that there is a current 6.6 acre park deficit in Coastal Southwest quadrant of Carlsbad, (south of Palomar Airport Road and west of El Camino Real); that there is a 30 acre open-space deficit in Zone 9 (west of I-5 and south of Poinsettia) of the Growth Management Plan; that the City is not requiring developers to first look at non-residential reserve and parks in Planning Area F (the large, undeveloped area west of the railroad tracks, north of Avenida Encinas and south of Cape Rey Hotel); and most importantly, I am informed that the City Council is currently reviewing plans to build a high-density, residential community in Planning Area F, a location perfectly situated to remedy the above deficits.

Accordingly, I am requesting and making my position known that:

- I want the City of Carlsbad to build a park at Ponto to serve residents and visitors alike.
- I believe any and all development west of I-5 should be dependent on developers providing the required and currently missing 30 acres of open-space.
- I do not want high-density, residential development at Ponto.
- I do not consider the proposed Veteran's Park, located 6 miles from Ponto, a suitable alternative to a Coastal Park and open-space for Ponto / west of I-5.
- _____

I thank you for your consideration!

Sign: _____

Print Name: _____

Date: _____

Address: _____

Email to:

Matt.Hall@carlsbadca.gov; CityCouncil@carlsbadca.gov; gbuhr@coastal.ca.gov;
Erin.Prahler@coastal.ca.gov; info@peopleforponto.com

People for Ponto

Develop Ponto Right

Re: Ponto Beach / Parks and Open Space Deficit

Dear Mayor Hall, Carlsbad City Council, and California Coastal Commission:

I am informed that there is a current 6.6 acre park deficit in Coastal Southwest quadrant of Carlsbad, (south of Palomar Airport Road and west of El Camino Real); that there is a 30 acre open-space deficit in Zone 9 (west of I-5 and south of Poinsettia) of the Growth Management Plan; that the City is not requiring developers to first look at non-residential reserve and parks in Planning Area F (the large, undeveloped area west of the railroad tracks, north of Avenida Encinas and south of Cape Rey Hotel); and most importantly, I am informed that the City Council is currently reviewing plans to build a high-density, residential community in Planning Area F, a location perfectly situated to remedy the above deficits.

Accordingly, I am requesting and making my position known that:

- I want the City of Carlsbad to build a park at Ponto to serve residents and visitors alike.
- I believe any and all development west of I-5 should be dependent on developers providing the required and currently missing 30 acres of open-space.
- I do not want high-density, residential development at Ponto.
- I do not consider the proposed Veteran's Park, located 6 miles from Ponto, a suitable alternative to a Coastal Park and open-space for Ponto / west of I-5.

Please STOP Buying Homes Downtown
And Building Caudos

I thank you for your consideration!

Sign:

William Garcia

Print Name:

William Garcia

Date:

11-4-18

Address:

Email to:

Matt.Hall@carlsbadca.gov; CityCouncil@carlsbadca.gov; gbuhr@coastal.ca.gov;
Erin.Praher@coastal.ca.gov; info@peopleforponto.com

People for Ponto

Re: Ponto Beach / Parks and Open Space Deficit

Dear Mayor Hall, Carlsbad City Council, and California Coastal Commission:

I am informed that there is a current 6.6 acre park deficit in Coastal Southwest quadrant of Carlsbad, (south of Palomar Airport Road and west of El Camino Real); that there is a 30 acre open-space deficit in Zone 9 (west of I-5 and south of Poinsettia) of the Growth Management Plan; that the City is not requiring developers to first look at non-residential reserve and parks in Planning Area F (the large, undeveloped area west of the railroad tracks, north of Avenida Encinas and south of Cape Rey Hotel); and most importantly, I am informed that the City Council is currently reviewing plans to build a high-density, residential community in Planning Area F, a location perfectly situated to remedy the above deficits.

Accordingly, I am requesting and making my position known that:

- I want the City of Carlsbad to build a park at Ponto to serve residents and visitors alike.
- I believe any and all development west of I-5 should be dependent on developers providing the required and currently missing 30 acres of open-space.
- I do not want high-density, residential development at Ponto.
- I do not consider the proposed Veteran's Park, located 6 miles from Ponto, a suitable alternative to a Coastal Park and open-space for Ponto / west of I-5.

I thank you for your consideration!

Sign: 

Print Name: Bianca Gonzalez

Date: 11/4/18

Address: _____

Email to:

Matt.Hall@carlsbadca.gov; CityCouncil@carlsbadca.gov; gbuhr@coastal.ca.gov;
Erin.Prahler@coastal.ca.gov; info@peopleforponto.com

People for Ponto

Re: Ponto Beach / Parks and Open Space Deficit

Dear Mayor Hall, Carlsbad City Council, and California Coastal Commission:

I am informed that there is a current 6.6 acre park deficit in Coastal Southwest quadrant of Carlsbad, (south of Palomar Airport Road and west of El Camino Real); that there is a 30 acre open-space deficit in Zone 9 (west of I-5 and south of Poinsettia) of the Growth Management Plan; that the City is not requiring developers to first look at non-residential reserve and parks in Planning Area F (the large, undeveloped area west of the railroad tracks, north of Avenida Encinas and south of Cape Rey Hotel); and most importantly, I am informed that the City Council is currently reviewing plans to build a high-density, residential community in Planning Area F, a location perfectly situated to remedy the above deficits.

Accordingly, I am requesting and making my position known that:

- I want the City of Carlsbad to build a park at Ponto to serve residents and visitors alike.
- I believe any and all development west of I-5 should be dependent on developers providing the required and currently missing 30 acres of open-space.
- I do not want high-density, residential development at Ponto.
- I do not consider the proposed Veteran's Park, located 6 miles from Ponto, a suitable alternative to a Coastal Park and open-space for Ponto / west of I-5.

I thank you for your consideration!

Sign: Al Galaviz

Print Name: AL GALAVIZ

Date: 11-4-13

Address: 2675 SUMMIT ST.
C'BAD

Email to:

Matt.Hall@carlsbadca.gov; CityCouncil@carlsbadca.gov; gbuhr@coastal.ca.gov;
Erin.Prahler@coastal.ca.gov; info@peopleforponto.com

People for Ponto

Save our Ponto Right

Re: Ponto Beach / Parks and Open Space Deficit

Dear Mayor Hall, Carlsbad City Council, and California Coastal Commission:

I am informed that there is a current 6.6 acre park deficit in Coastal Southwest quadrant of Carlsbad, (south of Palomar Airport Road and west of El Camino Real); that there is a 30 acre open-space deficit in Zone 9 (west of I-5 and south of Poinsettia) of the Growth Management Plan; that the City is not requiring developers to first look at non-residential reserve and parks in Planning Area F (the large, undeveloped area west of the railroad tracks, north of Avenida Encinas and south of Cape Rey Hotel); and most importantly, I am informed that the City Council is currently reviewing plans to build a high-density, residential community in Planning Area F, a location perfectly situated to remedy the above deficits.

Accordingly, I am requesting and making my position known that:

- I want the City of Carlsbad to build a park at Ponto to serve residents and visitors alike.
- I believe any and all development west of I-5 should be dependent on developers providing the required and currently missing 30 acres of open-space.
- I do not want high-density, residential development at Ponto.
- I do not consider the proposed Veteran's Park, located 6 miles from Ponto, a suitable alternative to a Coastal Park and open-space for Ponto / west of I-5.

I thank you for your consideration!

Sign:

Rebecca L. Goltz

Print Name:

REBECCA L. GOLTZ

Date:

11/4/13

Address:

10414 Stonebrook St

Bellflower, CA 90706

Email to:

Matt.Hall@carlsbadca.gov; CityCouncil@carlsbadca.gov; gbuhr@coastal.ca.gov;

Erin.Prahler@coastal.ca.gov; info@peopleforponto.com

People for Ponto

BEACH / PARKS / OPEN SPACE DEFICIT

Re: Ponto Beach / Parks and Open Space Deficit

Dear Mayor Hall, Carlsbad City Council, and California Coastal Commission:

I am informed that there is a current 6.6 acre park deficit in Coastal Southwest quadrant of Carlsbad, (south of Palomar Airport Road and west of El Camino Real); that there is a 30 acre open-space deficit in Zone 9 (west of I-5 and south of Poinsettia) of the Growth Management Plan; that the City is not requiring developers to first look at non-residential reserve and parks in Planning Area F (the large, undeveloped area west of the railroad tracks, north of Avenida Encinas and south of Cape Rey Hotel); and most importantly, I am informed that the City Council is currently reviewing plans to build a high-density, residential community in Planning Area F, a location perfectly situated to remedy the above deficits.

Accordingly, I am requesting and making my position known that:

- I want the City of Carlsbad to build a park at Ponto to serve residents and visitors alike.
- I believe any and all development west of I-5 should be dependent on developers providing the required and currently missing 30 acres of open-space.
- I do not want high-density, residential development at Ponto.
- I do not consider the proposed Veteran's Park, located 6 miles from Ponto, a suitable alternative to a Coastal Park and open-space for Ponto / west of I-5.

I thank you for your consideration!

Sign: Alfredo Garcia

Print Name: Alfredo Garcia

Date: 11-24-18

Address: _____

Email to:

Matt.Hall@carlsbadca.gov; CityCouncil@carlsbadca.gov; gbuhr@coastal.ca.gov;
Erin.Prahler@coastal.ca.gov; info@peopleforponto.com

People for Ponto

People for Ponto Right

Re: Ponto Beach / Parks and Open Space Deficit

Dear Mayor Hall, Carlsbad City Council, and California Coastal Commission:

I am informed that there is a current 6.6 acre park deficit in Coastal Southwest quadrant of Carlsbad, (south of Palomar Airport Road and west of El Camino Real); that there is a 30 acre open-space deficit in Zone 9 (west of I-5 and south of Poinsettia) of the Growth Management Plan; that the City is not requiring developers to first look at non-residential reserve and parks in Planning Area F (the large, undeveloped area west of the railroad tracks, north of Avenida Encinas and south of Cape Rey Hotel); and most importantly, I am informed that the City Council is currently reviewing plans to build a high-density, residential community in Planning Area F, a location perfectly situated to remedy the above deficits.

Accordingly, I am requesting and making my position known that:

- I want the City of Carlsbad to build a park at Ponto to serve residents and visitors alike.
- I believe any and all development west of I-5 should be dependent on developers providing the required and currently missing 30 acres of open-space.
- I do not want high-density, residential development at Ponto.
- I do not consider the proposed Veteran's Park, located 6 miles from Ponto, a suitable alternative to a Coastal Park and open-space for Ponto / west of I-5.

I thank you for your consideration!

Sign: 

Print Name: Courtney Geigle

Date: 10/23/18

Address: 2596 Wellspring St
Carlsbad, 92010

Email to:

Matt.Hall@carlsbadca.gov; CityCouncil@carlsbadca.gov; gbuhr@coastal.ca.gov;
Erin.Prahler@coastal.ca.gov; info@peopleforponto.com

People for Ponto

Develop Ponto Right

Re: Ponto Beach / Parks and Open Space Deficit

Dear Mayor Hall, Carlsbad City Council, and California Coastal Commission:

I am informed that there is a current 6.6 acre park deficit in Coastal Southwest quadrant of Carlsbad, (south of Palomar Airport Road and west of El Camino Real); that there is a 30 acre open-space deficit in Zone 9 (west of I-5 and south of Poinsettia) of the Growth Management Plan; that the City is not requiring developers to first look at non-residential reserve and parks in Planning Area F (the large, undeveloped area west of the railroad tracks, north of Avenida Encinas and south of Cape Rey Hotel); and most importantly, I am informed that the City Council is currently reviewing plans to build a high-density, residential community in Planning Area F, a location perfectly situated to remedy the above deficits.

Accordingly, I am requesting and making my position known that:

- I want the City of Carlsbad to build a park at Ponto to serve residents and visitors alike.
- I believe any and all development west of I-5 should be dependent on developers providing the required and currently missing 30 acres of open-space.
- I do not want high-density, residential development at Ponto.
- I do not consider the proposed Veteran's Park, located 6 miles from Ponto, a suitable alternative to a Coastal Park and open-space for Ponto / west of I-5.

I thank you for your consideration!

Sign: Estevan Garcia

Print Name: Estevan Garcia

Date: 10/25/18

Address: 7770 Riders Ln Santa Ana, CA, TX

Email to:

Matt.Hall@carlsbadca.gov; CityCouncil@carlsbadca.gov; gbuhr@coastal.ca.gov;
Erin.Prahler@coastal.ca.gov; info@peopleforponto.com

Dear Mayor Hall, Carlsbad City Council and California Coastal Commission:

I am informed that:

- Carlsbad must consider on Planning Area F at Ponto the need for a public park at Ponto as part of the Draft Local Coastal Program Amendment.
- There is no public park at Ponto even though City Park Standards requires a minimum of 6.5 acres of parkland for Ponto.
- There is a current 6.6 acre park deficit in Coastal Southwest quadrant of Carlsbad, (south of Palomar Airport Road and west of El Camino Real).
- There are no Coastal Parks in all of South Carlsbad. 64,000 South Carlsbad citizens have no Coastal Park.
- Ponto is at the center of a larger 6-mile stretch of coastline in that has no Coastal Parks.
- Ponto has a city documented 30 acre open-space standard deficit that a Coastal Park would help resolve.
- And most importantly, I am informed that the City is currently ignoring these issues and in the Draft Local Coastal Program Amendment is proposing to eliminate the last opportunity to create a much-needed Coastal Park at Ponto.

Accordingly, I am making it known that:

- I want the Draft Local Coastal Program Amendment to provide for a Coastal Park at Ponto
- I want the City to provide a true Citizen-based Park Planning process for Ponto
- I want the City of Carlsbad to budget money in their capital improvement program to purchase Planning Area F and build a park at Ponto to serve residents and visitors alike.
- I want to preserve what little Coastal Open Space Carlsbad has remaining for future generations and our visitor industry.
- I am not in favor of future residential development at Ponto, but think this last small amount of vacant Coastal land should be reserved for Coastal Recreation.

I request that my comments be put on record in the official public records for Planning Area F.

Thank you.

Sign:

Darrel Golnic

Print Name:

DARREL GOLNIC

Date:

1/29/20

City, State:

CARLSBAD CA

Dear Mayor Hall, Carlsbad City Council and California Coastal Commission:

I am informed that:

- Carlsbad must consider on Planning Area F at Ponto the need for a public park at Ponto as part of the Draft Local Coastal Program Amendment.
- There is no public park at Ponto even though City Park Standards requires a minimum of 6.5 acres of parkland for Ponto.
- There is a current 6.6 acre park deficit in Coastal Southwest quadrant of Carlsbad, (south of Palomar Airport Road and west of El Camino Real).
- There are no Coastal Parks in all of South Carlsbad. 64,000 South Carlsbad citizens have no Coastal Park.
- Ponto is at the center of a larger 6-mile stretch of coastline in that has no Coastal Parks.
- Ponto has a city documented 30 acre open-space standard deficit that a Coastal Park would help resolve.
- And most importantly, I am informed that the City is currently ignoring these issues and in the Draft Local Coastal Program Amendment is proposing to eliminate the last opportunity to create a much-needed Coastal Park at Ponto.

Accordingly, I am making it known that:

- I want the Draft Local Coastal Program Amendment to provide for a Coastal Park at Ponto
- I want the City to provide a true Citizen-based Park Planning process for Ponto
- I want the City of Carlsbad to budget money in their capital improvement program to purchase Planning Area F and build a park at Ponto to serve residents and visitors alike.
- I want to preserve what little Coastal Open Space Carlsbad has remaining for future generations and our visitor industry.
- I am not in favor of future residential development at Ponto, but think this last small amount of vacant Coastal land should be reserved for Coastal Recreation.

I request that my comments be put on record in the official public records for Planning Area F.

Thank you.

Sign:

Nancy Golnick

Print Name:

Nancy Golnick

Date:

1-30-20

City, State:

Carlsbad, Ca

Dear Mayor Hall, Carlsbad City Council and California Coastal Commission:

I am informed that:

- Carlsbad must consider on Planning Area F at Ponto the need for a public park at Ponto as part of the Draft Local Coastal Program Amendment.
- There is no public park at Ponto even though City Park Standards requires a minimum of 6.5 acres of parkland for Ponto.
- There is a current 6.6 acre park deficit in Coastal Southwest quadrant of Carlsbad, (south of Palomar Airport Road and west of El Camino Real).
- There are no Coastal Parks in all of South Carlsbad. 64,000 South Carlsbad citizens have no Coastal Park.
- Ponto is at the center of a larger 6-mile stretch of coastline in that has no Coastal Parks.
- Ponto has a city documented 30 acre open-space standard deficit that a Coastal Park would help resolve.
- And most importantly, I am informed that the City is currently ignoring these issues and in the Draft Local Coastal Program Amendment is proposing to eliminate the last opportunity to create a much-needed Coastal Park at Ponto.

Accordingly, I am making it known that:

- I want the Draft Local Coastal Program Amendment to provide for a Coastal Park at Ponto
- I want the City to provide a true Citizen-based Park Planning process for Ponto
- I want the City of Carlsbad to budget money in their capital improvement program to purchase Planning Area F and build a park at Ponto to serve residents and visitors alike.
- I want to preserve what little Coastal Open Space Carlsbad has remaining for future generations and our visitor industry.
- I am not in favor of future residential development at Ponto, but think this last small amount of vacant Coastal land should be reserved for Coastal Recreation.

I request that my comments be put on record in the official public records for Planning Area F.

Thank you.

Sign:

Lynn Gruenwald

Print Name:

Lynn Gruenwald

Date:

1-29-20

City, State:

Rockford, MT

People for Ponto

Development Ponto Right

Re: Ponto Beach / Parks and Open Space Deficit


Dear Mayor Hall, Carlsbad City Council, and California Coastal Commission:

I am informed that there is a current 6.6 acre park deficit in Coastal Southwest quadrant of Carlsbad, (south of Palomar Airport Road and west of El Camino Real); that there is a 30 acre open-space deficit in Zone 9 (west of I-5 and south of Poinsettia) of the Growth Management Plan; that the City is not requiring developers to first look at non-residential reserve and parks in Planning Area F (the large, undeveloped area west of the railroad tracks, north of Avenida Encinas and south of Cape Rey Hotel); and most importantly, I am informed that the City Council is currently reviewing plans to build a high-density, residential community in Planning Area F, a location perfectly situated to remedy the above deficits.

Accordingly, I am requesting and making my position known that:

- I want the City of Carlsbad to build a park at Ponto to serve residents and visitors alike.
- I believe any and all development west of I-5 should be dependent on developers providing the required and currently missing 30 acres of open-space.
- I do not want high-density, residential development at Ponto.
- I do not consider the proposed Veteran's Park, located 6 miles from Ponto, a suitable alternative to a Coastal Park and open-space for Ponto / west of I-5.
- _____

I thank you for your consideration!

Sign: 
Print Name: Lee Ann Gamble
Date: 10/25/18
Address: 793 DeBouey
Trisco, TX

Email to:

Matt.Hall@carlsbadca.gov; CityCouncil@carlsbadca.gov; gbuhr@coastal.ca.gov;
Erin.Prahler@coastal.ca.gov; info@peopleforponto.com

People for Ponto

Defending Ponto's Right

Dear Mayor Hall, Carlsbad City Council and California Coastal Commission:

I am informed that:

- Carlsbad must consider on Planning Area F at Ponto the need for a public park at Ponto as part of the Draft Local Coastal Program Amendment.
- There is no public park at Ponto even though City Park Standards requires a minimum of 6.5 acres of parkland for Ponto.
- There is a current 6.6 acre park deficit in Coastal Southwest quadrant of Carlsbad, (south of Palomar Airport Road and west of El Camino Real).
- There are no Coastal Parks in all of South Carlsbad. 64,000 South Carlsbad citizens have no Coastal Park.
- Ponto is at the center of a larger 6-mile stretch of coastline in that has no Coastal Parks.
- Ponto has a city documented 30 acre open-space standard deficit that a Coastal Park would help resolve.
- And most importantly, I am informed that the City is currently ignoring these issues and in the Draft Local Coastal Program Amendment is proposing to eliminate the last opportunity to create a much-needed Coastal Park at Ponto.

Accordingly, I am making it known that:

- I want the Draft Local Coastal Program Amendment to provide for a Coastal Park at Ponto
- I want the City to provide a true Citizen-based Park Planning process for Ponto
- I want the City of Carlsbad to budget money in their capital improvement program to purchase Planning Area F and build a park at Ponto to serve residents and visitors alike.
- I want to preserve what little Coastal Open Space Carlsbad has remaining for future generations and our visitor industry.
- I am **not** in favor of future residential development at Ponto, but think this last small amount of vacant Coastal land should be reserved for Coastal Recreation.

I request that my comments be put on record in the official public records for Planning Area F.

Thank you.

Sign:

Gary Harmon

Print Name:

Gary Harmon

Date:

1-29-2020

City, State:

Carlsbad, CA

People for Ponto

Develop Ponto Right

Dear Mayor Hall, Carlsbad City Council and California Coastal Commission:

I am informed that:

- Carlsbad must consider on Planning Area F at Ponto the need for a public park at Ponto as part of the Draft Local Coastal Program Amendment.
- There is no public park at Ponto even though City Park Standards requires a minimum of 6.5 acres of parkland for Ponto.
- There is a current 6.6 acre park deficit in Coastal Southwest quadrant of Carlsbad, (south of Palomar Airport Road and west of El Camino Real).
- There are no Coastal Parks in all of South Carlsbad. 64,000 South Carlsbad citizens have no Coastal Park.
- Ponto is at the center of a larger 6-mile stretch of coastline in that has no Coastal Parks.
- Ponto has a city documented 30 acre open-space standard deficit that a Coastal Park would help resolve.
- And most importantly, I am informed that the City is currently ignoring these issues and in the Draft Local Coastal Program Amendment is proposing to eliminate the last opportunity to create a much-needed Coastal Park at Ponto.


Accordingly, I am making it known that:

- I want the Draft Local Coastal Program Amendment to provide for a Coastal Park at Ponto
- I want the City to provide a true Citizen-based Park Planning process for Ponto
- I want the City of Carlsbad to budget money in their capital improvement program to purchase Planning Area F and build a park at Ponto to serve residents and visitors alike.
- I want to preserve what little Coastal Open Space Carlsbad has remaining for future generations and our visitor industry.
- I am **not** in favor of future residential development at Ponto, but think this last small amount of vacant Coastal land should be reserved for Coastal Recreation.

I request that my comments be put on record in the official public records for Planning Area F.

Thank you.

Sign:



Print Name:

Jake Hitchings

Date:

2020-01-26

City, State:

Carlsbad, CA

People for Ponto

Develop Ponto Right

Dear Mayor Hall, Carlsbad City Council and California Coastal Commission:

I am informed that:

- Carlsbad must consider on Planning Area F at Ponto the need for a public park at Ponto as part of the Draft Local Coastal Program Amendment.
- There is no public park at Ponto even though City Park Standards requires a minimum of 6.5 acres of parkland for Ponto.
- There is a current 6.6 acre park deficit in Coastal Southwest quadrant of Carlsbad, (south of Palomar Airport Road and west of El Camino Real).
- There are no Coastal Parks in all of South Carlsbad. 64,000 South Carlsbad citizens have no Coastal Park.
- Ponto is at the center of a larger 6-mile stretch of coastline in that has no Coastal Parks.
- Ponto has a city documented 30 acre open-space standard deficit that a Coastal Park would help resolve.
- And most importantly, I am informed that the City is currently ignoring these issues and in the Draft Local Coastal Program Amendment is proposing to eliminate the last opportunity to create a much-needed Coastal Park at Ponto.


Accordingly, I am making it known that:

- I want the Draft Local Coastal Program Amendment to provide for a Coastal Park at Ponto
- I want the City to provide a true Citizen-based Park Planning process for Ponto
- I want the City of Carlsbad to budget money in their capital improvement program to purchase Planning Area F and build a park at Ponto to serve residents and visitors alike.
- I want to preserve what little Coastal Open Space Carlsbad has remaining for future generations and our visitor industry.
- I am **not** in favor of future residential development at Ponto, but think this last small amount of vacant Coastal land should be reserved for Coastal Recreation.

I request that my comments be put on record in the official public records for Planning Area F.

Thank you.

Sign:



Print Name:

D. HALL

Date:

26 JAN 2020

City, State:

CARLSBAD, CA

People for Ponto

Develop Ponto Plans

Dear Mayor Hall, Carlsbad City Council and California Coastal Commission:

I am informed that:

- Carlsbad must consider on Planning Area F at Ponto the need for a public park at Ponto as part of the Draft Local Coastal Program Amendment.
- There is no public park at Ponto even though City Park Standards requires a minimum of 6.5 acres of parkland for Ponto.
- There is a current 6.6 acre park deficit in Coastal Southwest quadrant of Carlsbad, (south of Palomar Airport Road and west of El Camino Real).
- There are no Coastal Parks in all of South Carlsbad. 64,000 South Carlsbad citizens have no Coastal Park.
- Ponto is at the center of a larger 6-mile stretch of coastline in that has no Coastal Parks.
- Ponto has a city documented 30 acre open-space standard deficit that a Coastal Park would help resolve.
- And most importantly, I am informed that the City is currently ignoring these issues and in the Draft Local Coastal Program Amendment is proposing to eliminate the last opportunity to create a much-needed Coastal Park at Ponto.


Accordingly, I am making it known that:

- I want the Draft Local Coastal Program Amendment to provide for a Coastal Park at Ponto
- I want the City to provide a true Citizen-based Park Planning process for Ponto
- I want the City of Carlsbad to budget money in their capital improvement program to purchase Planning Area F and build a park at Ponto to serve residents and visitors alike.
- I want to preserve what little Coastal Open Space Carlsbad has remaining for future generations and our visitor industry.
- I am **not** in favor of future residential development at Ponto, but think this last small amount of vacant Coastal land should be reserved for Coastal Recreation.

I request that my comments be put on record in the official public records for Planning Area F.

Thank you.

Sign:



Print Name:

Grace Howard

Date:

01/28/2020

City, State:

Carlsbad CA

People for Ponto

Develop Ponto Right

Re: Ponto Beach / Parks and Open Space Deficit

Dear Mayor Hall, Carlsbad City Council and California Coastal Commission:

I am informed that there is a current 6.6 acre park deficit in Coastal Southwest quadrant of Carlsbad, (south of Palomar Airport Road and west of El Camino Real); that there is a 30 acre open-space deficit in Zone 9 (west of I-5 and south of Poinsettia) of the Growth Management Plan; that the City is not requiring developers to first look at non-residential reserve and parks in Planning Area F (the large, undeveloped area west of the railroad tracks, north of Avenida Encinas and south of Cape Rey Hotel); and most importantly, I am informed that the City Council is currently reviewing plans to build a high-density, residential community in Planning Area F, a location perfectly situated to remedy the above deficits.

Accordingly, I am requesting and making my position known that:

- I want the City of Carlsbad to build a park at Ponto to serve residents and visitors alike.
- I believe any and all development west of I-5 should be dependent on developers providing the required and currently missing 30 acres of open-space.
- I do not want high-density, residential development at Ponto.
- I do not consider the proposed Veteran's Park, located 6 miles from Ponto, a suitable alternative to a Coastal Park and open-space for Ponto / west of I-5

I moved here in 2000 because of the beautiful open space near the beach in our neighborhood.
Please don't ~~mix~~ ^{development} with high density, tall buildings, + less space.

Thank you for your consideration!

Sign: _____

Print Name: _____

Date: _____

Address: _____

Jan Hecker

Jan Hecker

10/4/18

7535 Magellan St.

Carlsbad, CA 92011

People for Ponto

Develop Ponto Right

Re: Ponto Beach / Parks and Open Space Deficit

Dear Mayor Hall, Carlsbad City Council and California Coastal Commission:

I am informed that there is a current 6.6 acre park deficit in Coastal Southwest quadrant of Carlsbad, (south of Palomar Airport Road and west of El Camino Real); that there is a 30 acre open-space deficit in Zone 9 (west of I-5 and south of Poinsettia) of the Growth Management Plan; that the City is not requiring developers to first look at non-residential reserve and parks in Planning Area F (the large, undeveloped area west of the railroad tracks, north of Avenida Encinas and south of Cape Rey Hotel); and most importantly, I am informed that the City Council is currently reviewing plans to build a high-density, residential community in Planning Area F, a location perfectly situated to remedy the above deficits.

Accordingly, I am requesting and making my position known that:

I want the City of Carlsbad to build a park at Ponto to serve residents and visitors alike.

I believe any and all development west of I-5 should be dependent on developers providing the required and currently missing 30 acres of open-space.

I do not want high-density, residential development at Ponto.

I do not consider the proposed Veteran's Park, located 6 miles from Ponto, a suitable alternative to a Coastal Park and open-space for Ponto / west of I-5

Thank you for your consideration!

Sign:

Belinda S. Harris

Print Name:

Belinda S. Harris

Date:

10/4/18

Address:

7477 Mermaid Lane
Carlsbad CA 92011

Re: Land Opportunity to Correct the Parks and Open Space Deficit at Ponto

Dear Mayor Hall, Carlsbad City Council, and California Coastal Commission:

I am informed that:

- 1) There is a current 6.6-acre park deficit in the Coastal Southwest quadrant of Carlsbad (south of Palomar Airport Road and west of El Camino Real), and that there are no Coastal Parks in all South Carlsbad and for a 4-6-mile section of San Diego County's coastline.
- 2) There is a 30-acre open-space deficit in Zone 9 (Ponto area - west of I-5 and south of Poinsettia).
- 3) The State and City of Carlsbad's Local Coastal Program (LCP) require that Planning Area F at Ponto (the 11-acre undeveloped area west of the railroad tracks, north of Avenida Encinas and south of Cape Rey Hotel) be considered as a public park for the benefit of Carlsbad residents and visitors.
- 4) And most importantly, I am informed that the 11-acre Planning Area F is NOW available for purchase.

Accordingly, I am making it known that:

- I want the City of Carlsbad to budget money in their capital improvement program to purchase Planning Area F and build a park at Ponto to serve residents and visitors alike.
- I want to preserve what little Coastal Open Space Carlsbad has remaining for future generations and our visitor industry.
- I am not in favor of future residential development at Ponto.
- _____

I request that my comments be put on record in the official public records for Planning Area F.

Thank you.

Sign:

Belinda A. Harris

Print Name:

Belinda Harris

Date:

10/16/19

Address:

*7477 Mermaid Ln
Carlsbad 92077 92011*

Email to: Matt.Hall@carlsbadca.gov; CityCouncil@carlsbadca.gov; Scott.Chadwick@carlsbadca.gov;
Kyle.Lancaster@carlsbadca.gov; lisa.urbach@parks.ca.gov; Kathleen@carlsbad.org; mike.pacheco@carlsbadca.gov;
gbuhr@coastal.ca.gov; cort.hitchens@coastal.ca.gov; Erin.Prahler@coastal.ca.gov; info@peopleforponto.com

People for Ponto

Develop Ponto Right

Re: Ponto Beach / Parks and Open Space Deficit

Dear Mayor Hall, Carlsbad City Council and California Coastal Commission:

I am informed that there is a current 6.6 acre park deficit in Coastal Southwest quadrant of Carlsbad, (south of Palomar Airport Road and west of El Camino Real); that there is a 30 acre open-space deficit in Zone 9 (west of I-5 and south of Poinsettia) of the Growth Management Plan; that the City is not requiring developers to first look at non-residential reserve and parks in Planning Area F (the large, undeveloped area west of the railroad tracks, north of Avenida Encinas and south of Cape Rey Hotel); and most importantly, I am informed that the City Council is currently reviewing plans to build a high-density, residential community in Planning Area F, a location perfectly situated to remedy the above deficits.

Accordingly, I am requesting and making my position known that:

- I want the City of Carlsbad to build a park at Ponto to serve residents and visitors alike
- I believe any and all development west of I-5 should be dependent on developers providing the required and currently missing 30 acres of open-space.
- I do not want high-density, residential development at Ponto.
- I do not consider the proposed Veteran's Park, located 6 miles from Ponto, a suitable alternative to a Coastal Park and open-space for Ponto / west of I-5

IF THERE IS GOING TO BE DEVELOPMENT IN THIS HIGHLY SENSITIVE AREA IT MUST BE INTELLIGENT + AESTHETICALLY SENSITIVE TO THE RESIDENTIAL COMMUNITY + THE SURROUNDING AREA.

Thank you for your consideration!

Sign: _____

Print Name: RANDALL ARREO

Date: OCT 4 2018

Address: 2427 MERMAID LN
CARLSBAD

Re: Land Opportunity to Correct the Parks and Open Space Deficit at Ponto

Dear Mayor Hall, Carlsbad City Council, and California Coastal Commission:

I am informed that:

- 1) There is a current 6.6-acre park deficit in the Coastal Southwest quadrant of Carlsbad (south of Palomar Airport Road and west of El Camino Real), and that there are no Coastal Parks in all South Carlsbad and for a 4-6-mile section of San Diego County's coastline.
- 2) There is a 30-acre open-space deficit in Zone 9 (Ponto area - west of I-5 and south of Poinsettia).
- 3) The State and City of Carlsbad's Local Coastal Program (LCP) require that Planning Area F at Ponto (the 11-acre undeveloped area west of the railroad tracks, north of Avenida Encinas and south of Cape Rey Hotel) be considered as a public park for the benefit of Carlsbad residents and visitors.
- 4) And most importantly, I am informed that the 11-acre Planning Area F is NOW available for purchase.

Accordingly, I am making it known that:

- I want the City of Carlsbad to budget money in their capital improvement program to purchase Planning Area F and build a park at Ponto to serve residents and visitors alike.
- I want to preserve what little Coastal Open Space Carlsbad has remaining for future generations and our visitor industry.
- I am not in favor of future residential development at Ponto.
- REASONABLE - SUSTAINABLE Development only

I request that my comments be put on record in the official public records for Planning Area F.

Thank you.

Sign: 

Print Name: RANDALL HARRIS

Date: 10-26-19

Address: 7477 MERMAID LN -
CARLSBAD

Email to: Matt.Hall@carlsbadca.gov; CityCouncil@carlsbadca.gov; Scott.Chadwick@carlsbadca.gov;
Kyle.Lancaster@carlsbadca.gov; lisa.urbach@parks.ca.gov; Kathleen@carlsbad.org; mike.pacheco@carlsbadca.gov;
gbuhr@coastal.ca.gov; cort.hitchens@coastal.ca.gov; Erin.Praher@coastal.ca.gov; info@peopleforponto.com

Re: Land Opportunity to Correct the Parks and Open Space Deficit at Ponto

Dear Mayor Hall, Carlsbad City Council, and California Coastal Commission:

I am informed that:

- 1) There is a current 6.6-acre park deficit in the Coastal Southwest quadrant of Carlsbad (south of Palomar Airport Road and west of El Camino Real), and that there are no Coastal Parks in all South Carlsbad and for a 4-6-mile section of San Diego County's coastline.
- 2) There is a 30-acre open-space deficit in Zone 9 (Ponto area - west of I-5 and south of Poinsettia).
- 3) The State and City of Carlsbad's Local Coastal Program (LCP) require that Planning Area F at Ponto (the 11-acre undeveloped area west of the railroad tracks, north of Avenida Encinas and south of Cape Rey Hotel) be considered as a public park for the benefit of Carlsbad residents and visitors.
- 4) And most importantly, I am informed that the 11-acre Planning Area F is NOW available for purchase.

Accordingly, I am making it known that:

- I want the City of Carlsbad to budget money in their capital improvement program to purchase Planning Area F and build a park at Ponto to serve residents and visitors alike.
- I want to preserve what little Coastal Open Space Carlsbad has remaining for future generations and our visitor industry.
- I am not in favor of future residential development at Ponto.
- _____

I request that my comments be put on record in the official public records for Planning Area F.


Thank you.

Sign:

Print Name:

Date:

Address:


Alexis Honeycutt
10.26.19
6439 Ocean 92011

Email to: Matt.Hall@carlsbadca.gov; CityCouncil@carlsbadca.gov; Scott.Chadwick@carlsbadca.gov; Kyle.Lancaster@carlsbadca.gov; lisa.urbach@parks.ca.gov; Kathleen@carlsbad.org; mike.pacheco@carlsbadca.gov; gbuhr@coastal.ca.gov; cort.hitchens@coastal.ca.gov; Erin.Prahler@coastal.ca.gov; info@peopleforponto.com

Re: Land Opportunity to Correct the Parks and Open Space Deficit at Ponto

Dear Mayor Hall, Carlsbad City Council, and California Coastal Commission:

I am informed that:

- 1) There is a current 6.6-acre park deficit in the Coastal Southwest quadrant of Carlsbad (south of Palomar Airport Road and west of El Camino Real), and that there are no Coastal Parks in all South Carlsbad and for a 4-6-mile section of San Diego County's coastline.
- 2) There is a 30-acre open-space deficit in Zone 9 (Ponto area - west of I-5 and south of Poinsettia).
- 3) The State and City of Carlsbad's Local Coastal Program (LCP) require that Planning Area F at Ponto (the 11-acre undeveloped area west of the railroad tracks, north of Avenida Encinas and south of Cape Rey Hotel) be considered as a public park for the benefit of Carlsbad residents and visitors.
- 4) And most importantly, I am informed that the 11-acre Planning Area F is NOW available for purchase.

Accordingly, I am making it known that:

- I want the City of Carlsbad to budget money in their capital improvement program to purchase Planning Area F and build a park at Ponto to serve residents and visitors alike.
- I want to preserve what little Coastal Open Space Carlsbad has remaining for future generations and our visitor industry.
- I am not in favor of future residential development at Ponto.

I request that my comments be put on record in the official public records for Planning Area F.

Thank you.

Sign:

K. Honeycutt

Print Name:

Kessie Honeycutt

Date:

10/26/19

Address:

6439 Olea Ln #108
Carlsbad CA 92011

Email to: Matt.Hall@carlsbadca.gov; CityCouncil@carlsbadca.gov; Scott.Chadwick@carlsbadca.gov;
Kyle.Lancaster@carlsbadca.gov; lisa.urbach@parks.ca.gov; Kathleen@carlsbad.org; mike.pacheco@carlsbadca.gov;
gbuhr@coastal.ca.gov; cort.hitchens@coastal.ca.gov; Erin.Praher@coastal.ca.gov; info@peopleforponto.com

Re: Land Opportunity to Correct the Parks and Open Space Deficit at Ponto

Dear Mayor Hall, Carlsbad City Council, and California Coastal Commission:

I am informed that:

- 1) There is a current 6.6-acre park deficit in the Coastal Southwest quadrant of Carlsbad (south of Palomar Airport Road and west of El Camino Real), and that there are no Coastal Parks in all South Carlsbad and for a 4-6-mile section of San Diego County's coastline.
- 2) There is a 30-acre open-space deficit in Zone 9 (Ponto area - west of I-5 and south of Poinsettia).
- 3) The State and City of Carlsbad's Local Coastal Program (LCP) require that Planning Area F at Ponto (the 11-acre undeveloped area west of the railroad tracks, north of Avenida Encinas and south of Cape Rey Hotel) be considered as a public park for the benefit of Carlsbad residents and visitors.
- 4) And most importantly, I am informed that the 11-acre Planning Area F is NOW available for purchase.

Accordingly, I am making it known that:

- I want the City of Carlsbad to budget money in their capital improvement program to purchase Planning Area F and build a park at Ponto to serve residents and visitors alike.
- I want to preserve what little Coastal Open Space Carlsbad has remaining for future generations and our visitor industry.
- I am not in favor of future residential development at Ponto.
- _____

I request that my comments be put on record in the official public records for Planning Area F.

Thank you.

Sign: Sean Helmer

Print Name: Sean Helmer

Date: 10/26

Address: 708 Freidstone Ln, Encinitas CA

Email to: Matt.Hall@carlsbadca.gov; CityCouncil@carlsbadca.gov; Scott.Chadwick@carlsbadca.gov; Kyle.Lancaster@carlsbadca.gov; lisa.urbach@parks.ca.gov; Kathleen@carlsbad.org; mike.pacheco@carlsbadca.gov; gbuhr@coastal.ca.gov; cort.hitchens@coastal.ca.gov; Erin.Praher@coastal.ca.gov; Don.Neu@carlsbadca.gov; Gary.Barberio@carlsbadca.gov; info@peopleforponto.com

People for Ponto

Develop Ponto Right

Re: Ponto Beach / Parks and Open Space Deficit

Dear Mayor Hall, Carlsbad City Council and California Coastal Commission:

I am informed that there is a current 6.6 acre park deficit in Coastal Southwest quadrant of Carlsbad, (south of Palomar Airport Road and west of El Camino Real); that there is a 30 acre open-space deficit in Zone 9 (west of I-5 and south of Poinsettia) of the Growth Management Plan; that the City is not requiring developers to first look at non-residential reserve and parks in Planning Area F (the large, undeveloped area west of the railroad tracks, north of Avenida Encinas and south of Cape Rey Hotel); and most importantly, I am informed that the City Council is currently reviewing plans to build a high-density, residential community in Planning Area F, a location perfectly situated to remedy the above deficits.

Accordingly, I am requesting and making my position known that:

I want the City of Carlsbad to build a park at Ponto to serve residents and visitors alike.


I believe any and all development west of I-5 should be dependent on developers providing the required and currently missing 30 acres of open-space.

I do not want high-density, residential development at Ponto.

I do not consider the proposed Veteran's Park, located 6 miles from Ponto, a suitable alternative to a Coastal Park and open-space for Ponto / west of I-5

Thank you for your consideration!

Sign:



Print Name:

STUART HAMEL

Date:

10/4/2018

Address:

506 KNIPS LANE

CARLSBAD, CA 92011

People for Ponto

Develop Ponto Right

Re: Ponto Beach / Parks and Open Space Deficit

Dear Mayor Hall, Carlsbad City Council and California Coastal Commission:

I am informed that there is a current 6.6 acre park deficit in Coastal Southwest quadrant of Carlsbad, (south of Palomar Airport Road and west of El Camino Real); that there is a 30 acre open-space deficit in Zone 9 (west of I-5 and south of Poinsettia) of the Growth Management Plan; that the City is not requiring developers to first look at non-residential reserve and parks in Planning Area F (the large, undeveloped area west of the railroad tracks, north of Avenida Encinas and south of Cape Rey Hotel); and most importantly, I am informed that the City Council is currently reviewing plans to build a high-density, residential community in Planning Area F, a location perfectly situated to remedy the above deficits.

Accordingly, I am requesting and making my position known that:

- I want the City of Carlsbad to build a park at Ponto to serve residents and visitors alike.
- I believe any and all development west of I-5 should be dependent on developers providing the required and currently missing 30 acres of open-space.
- I do not want high-density, residential development at Ponto.
- I do not consider the proposed Veteran's Park, located 6 miles from Ponto, a suitable alternative to a Coastal Park and open-space for Ponto / west of I-5

Thank you for your consideration!

Sign:

Holly Hamel

Print Name:

Holly Hamel

Date:

10/2/18

Address:

506 Knots Ln

Carlsbad, CA 92011

People for Ponto

Develop Ponto Right

Re: Ponto Beach / Parks and Open Space Deficit

Dear Mayor Hall, Carlsbad City Council and California Coastal Commission:

I am informed that there is a current 6.6 acre park deficit in Coastal Southwest quadrant of Carlsbad, (south of Palomar Airport Road and west of El Camino Real); that there is a 30 acre open-space deficit in Zone 9 (west of I-5 and south of Poinsettia) of the Growth Management Plan; that the City is not requiring developers to first look at non-residential reserve and parks in Planning Area F (the large, undeveloped area west of the railroad tracks, north of Avenida Encinas and south of Cape Rey Hotel); and most importantly, I am informed that the City Council is currently reviewing plans to build a high-density, residential community in Planning Area F, a location perfectly situated to remedy the above deficits.

Accordingly, I am requesting and making my position known that:

- I want the City of Carlsbad to build a park at Ponto to serve residents and visitors alike.
- I believe any and all development west of I-5 should be dependent on developers providing the required and currently missing 30 acres of open-space.
- I do not want high-density, residential development at Ponto.
- I do not consider the proposed Veteran's Park, located 6 miles from Ponto, a suitable alternative to a Coastal Park and open-space for Ponto / west of I-5

Thank you for your consideration!

Sign: 

Print Name: Patricia Hall

Date: Oct 2/18

Address: 7101 Whitewater St.
Carlsbad CA 92011

People for Ponto

Re: Ponto Beach / Parks and Open Space Deficit

Dear Mayor Hall, Carlsbad City Council, and California Coastal Commission:

I am informed that there is a current 6.6 acre park deficit in Coastal Southwest quadrant of Carlsbad, (south of Palomar Airport Road and west of El Camino Real); that there is a 30 acre open-space deficit in Zone 9 (west of I-5 and south of Poinsettia) of the Growth Management Plan; that the City is not requiring developers to first look at non-residential reserve and parks in Planning Area F (the large, undeveloped area west of the railroad tracks, north of Avenida Encinas and south of Cape Rey Hotel); and most importantly, I am informed that the City Council is currently reviewing plans to build a high-density, residential community in Planning Area F, a location perfectly situated to remedy the above deficits.

Accordingly, I am requesting and making my position known that:

- I want the City of Carlsbad to build a park at Ponto to serve residents and visitors alike.
- I believe any and all development west of I-5 should be dependent on developers providing the required and currently missing 30 acres of open-space.
- I do not want high-density, residential development at Ponto.
- I do not consider the proposed Veteran's Park, located 6 miles from Ponto, a suitable alternative to a Coastal Park and open-space for Ponto / west of I-5.
- _____

I thank you for your consideration!

Sign:

Dolores J Hamady

Print Name:

Dolores J Hamady

Date:

10-14-18

Address:

7453 NEPTUNE DR
CARLSBAD 92011

Email to:

Matt.Hall@carlsbadca.gov; CityCouncil@carlsbadca.gov; gbuhr@coastal.ca.gov;
info@peopleforponto.com

People for Ponto

Re: Ponto Beach / Parks and Open Space Deficit

Dear Mayor Hall, Carlsbad City Council, and California Coastal Commission:

I am informed that there is a current 6.6 acre park deficit in Coastal Southwest quadrant of Carlsbad, (south of Palomar Airport Road and west of El Camino Real); that there is a 30 acre open-space deficit in Zone 9 (west of I-5 and south of Poinsettia) of the Growth Management Plan; that the City is not requiring developers to first look at non-residential reserve and parks in Planning Area F (the large, undeveloped area west of the railroad tracks, north of Avenida Encinas and south of Cape Rey Hotel); and most importantly, I am informed that the City Council is currently reviewing plans to build a high-density, residential community in Planning Area F, a location perfectly situated to remedy the above deficits.

Accordingly, I am requesting and making my position known that:

- I want the City of Carlsbad to build a park at Ponto to serve residents and visitors alike.
- I believe any and all development west of I-5 should be dependent on developers providing the required and currently missing 30 acres of open-space.
- I do not want high-density, residential development at Ponto.
- I do not consider the proposed Veteran's Park, located 6 miles from Ponto, a suitable alternative to a Coastal Park and open-space for Ponto / west of I-5.

I thank you for your consideration!

Sign: *Qiuying Huang*

Print Name: Qiuying Huang

Date: 10-15-18

Address: 7364 Escallonia Ct. 92011

Email to:

Matt.Hall@carlsbadca.gov; CityCouncil@carlsbadca.gov; gbuhr@coastal.ca.gov;
Erin.Prahler@coastal.ca.gov; info@peopleforponto.com

People for Ponto

Develop Ponto Right

Re: Ponto Beach / Parks and Open Space Deficit

Dear Mayor Hall, Carlsbad City Council and California Coastal Commission:

I am informed that there is a current 6.6 acre park deficit in Coastal Southwest quadrant of Carlsbad, (south of Palomar Airport Road and west of El Camino Real); that there is a 30 acre open-space deficit in Zone 9 (west of I-5 and south of Poinsettia) of the Growth Management Plan; that the City is not requiring developers to first look at non-residential reserve and parks in Planning Area F (the large, undeveloped area west of the railroad tracks, north of Avenida Encinas and south of Cape Rey Hotel); and most importantly, I am informed that the City Council is currently reviewing plans to build a high-density, residential community in Planning Area F, a location perfectly situated to remedy the above deficits.


Accordingly, I am requesting and making my position known that:

- I want the City of Carlsbad to build a park at Ponto to serve residents and visitors alike.
- I believe any and all development west of I-5 should be dependent on developers providing the required and currently missing 30 acres of open-space.
- I do not want high-density, residential development at Ponto.
- I do not consider the proposed Veteran's Park, located 6 miles from Ponto, a suitable alternative to a Coastal Park and open-space for Ponto / west of I-5

LISTEN TO THE LOCALS!

Thank you for your consideration!

Sign:



Print Name:

CARL HERRMAN

Date:

10/4/18

Address:

7/105 Santa Cruz
Carlsbad CA
92011

People for Ponto

Develop Ponto Right

Re: Ponto Beach / Parks and Open Space Deficit

Dear Mayor Hall, Carlsbad City Council and California Coastal Commission:

I am informed that there is a current 6.6 acre park deficit in Coastal Southwest quadrant of Carlsbad, (south of Palomar Airport Road and west of El Camino Real); that there is a 30 acre open-space deficit in Zone 9 (west of I-5 and south of Poinsettia) of the Growth Management Plan; that the City is not requiring developers to first look at non-residential reserve and parks in Planning Area F (the large, undeveloped area west of the railroad tracks, north of Avenida Encinas and south of Cape Rey Hotel); and most importantly, I am informed that the City Council is currently reviewing plans to build a high-density, residential community in Planning Area F, a location perfectly situated to remedy the above deficits.

Accordingly, I am requesting and making my position known that:

- I want the City of Carlsbad to build a park at Ponto to serve residents and visitors alike.
- I believe any and all development west of I-5 should be dependent on developers providing the required and currently missing 30 acres of open-space.
- I do not want high-density, residential development at Ponto.
- I do not consider the proposed Veteran's Park, located 6 miles from Ponto, a suitable alternative to a Coastal Park and open-space for Ponto / west of I-5
- _____


Thank you for your consideration!

Sign: _____

Print Name: _____

Date: _____

Address: _____



Joe Hayes
10/4/2018
7372 Escallonia CT
Carlsbad, CA 92011

People for Ponto

Develop Ponto Right

Re: Ponto Beach / Parks and Open Space Deficit

Dear Mayor Hall, Carlsbad City Council and California Coastal Commission:


I am informed that there is a current 6.6 acre park deficit in Coastal Southwest quadrant of Carlsbad, (south of Palomar Airport Road and west of El Camino Real); that there is a 30 acre open-space deficit in Zone 9 (west of I-5 and south of Poinsettia) of the Growth Management Plan; that the City is not requiring developers to first look at non-residential reserve and parks in Planning Area F (the large, undeveloped area west of the railroad tracks, north of Avenida Encinas and south of Cape Rey Hotel); and most importantly, I am informed that the City Council is currently reviewing plans to build a high-density, residential community in Planning Area F, a location perfectly situated to remedy the above deficits.

Accordingly, I am requesting and making my position known that:

- I want the City of Carlsbad to build a park at Ponto to serve residents and visitors alike.
- I believe any and all development west of I-5 should be dependent on developers providing the required and currently missing 30 acres of open-space.
- I do not want high-density, residential development at Ponto.
- I do not consider the proposed Veteran's Park, located 6 miles from Ponto, a suitable alternative to a Coastal Park and open-space for Ponto / west of I-5

Thank you for your consideration!

Sign:



Print Name:

Gerald S. Higgins

Date:

10-4-18

Address:

317 Pine Ave #208

Carlsbad, CA 92008

People for Ponto

Re: Ponto Beach / Parks and Open Space Deficit

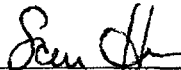
Dear Mayor Hall, Carlsbad City Council, and California Coastal Commission:

I am informed that there is a current 6.6 acre park deficit in Coastal Southwest quadrant of Carlsbad, (south of Palomar Airport Road and west of El Camino Real); that there is a 30 acre open-space deficit in Zone 9 (west of I-5 and south of Poinsettia) of the Growth Management Plan; that the City is not requiring developers to first look at non-residential reserve and parks in Planning Area F (the large, undeveloped area west of the railroad tracks, north of Avenida Encinas and south of Cape Rey Hotel); and most importantly, I am informed that the City Council is currently reviewing plans to build a high-density, residential community in Planning Area F, a location perfectly situated to remedy the above deficits.

Accordingly, I am requesting and making my position known that:

- I want the City of Carlsbad to build a park at Ponto to serve residents and visitors alike.
- I believe any and all development west of I-5 should be dependent on developers providing the required and currently missing 30 acres of open-space.
- I do not want high-density, residential development at Ponto.
- I do not consider the proposed Veteran's Park, located 6 miles from Ponto, a suitable alternative to a Coastal Park and open-space for Ponto / west of I-5.
- _____

I thank you for your consideration!

Sign: 
Print Name: Samantha Hanson
Date: 11-4-2018
Address: 84-21 Goldstone Rd
Fort Irwin, CA 92310

Email to:

Matt.Hall@carlsbadca.gov; CityCouncil@carlsbadca.gov; gbuhr@coastal.ca.gov;
Erin.Prahler@coastal.ca.gov; info@peopleforponto.com

People for Ponto

Re: Ponto Beach / Parks and Open Space Deficit

Dear Mayor Hall, Carlsbad City Council, and California Coastal Commission:

I am informed that there is a current 6.6 acre park deficit in Coastal Southwest quadrant of Carlsbad, (south of Palomar Airport Road and west of El Camino Real); that there is a 30 acre open-space deficit in Zone 9 (west of I-5 and south of Poinsettia) of the Growth Management Plan; that the City is not requiring developers to first look at non-residential reserve and parks in Planning Area F (the large, undeveloped area west of the railroad tracks, north of Avenida Encinas and south of Cape Rey Hotel); and most importantly, I am informed that the City Council is currently reviewing plans to build a high-density, residential community in Planning Area F, a location perfectly situated to remedy the above deficits.

Accordingly, I am requesting and making my position known that:

- I want the City of Carlsbad to build a park at Ponto to serve residents and visitors alike.
- I believe any and all development west of I-5 should be dependent on developers providing the required and currently missing 30 acres of open-space.
- I do not want high-density, residential development at Ponto.
- I do not consider the proposed Veteran's Park, located 6 miles from Ponto, a suitable alternative to a Coastal Park and open-space for Ponto / west of I-5.
- _____

I thank you for your consideration!

Sign: _____

Print Name: _____

Date: _____

Address: _____

John C Henry

JOHN C HENRY

10/16/18

7312 ESCALONIA CT.

Email to:

Matt.Hall@carlsbadca.gov; CityCouncil@carlsbadca.gov; gbuhr@coastal.ca.gov;
Erin.Prahler@coastal.ca.gov; info@peopleforponto.com

People for Ponto

Re: Ponto Beach / Parks and Open Space Deficit

Dear Mayor Hall, Carlsbad City Council, and California Coastal Commission:

I am informed that there is a current 6.6 acre park deficit in Coastal Southwest quadrant of Carlsbad, (south of Palomar Airport Road and west of El Camino Real); that there is a 30 acre open-space deficit in Zone 9 (west of I-5 and south of Poinsettia) of the Growth Management Plan; that the City is not requiring developers to first look at non-residential reserve and parks in Planning Area F (the large, undeveloped area west of the railroad tracks, north of Avenida Encinas and south of Cape Rey Hotel); and most importantly, I am informed that the City Council is currently reviewing plans to build a high-density, residential community in Planning Area F, a location perfectly situated to remedy the above deficits.

Accordingly, I am requesting and making my position known that:

- I want the City of Carlsbad to build a park at Ponto to serve residents and visitors alike.
- I believe any and all development west of I-5 should be dependent on developers providing the required and currently missing 30 acres of open-space.
- I do not want high-density, residential development at Ponto.
- I do not consider the proposed Veteran's Park, located 6 miles from Ponto, a suitable alternative to a Coastal Park and open-space for Ponto / west of I-5.
- _____

I thank you for your consideration!

Sign: _____


Print Name: _____

Date: _____

Address: _____

Email to:

Matt.Hall@carlsbadca.gov; CityCouncil@carlsbadca.gov; gbuhr@coastal.ca.gov;
Erin.Prahler@coastal.ca.gov; info@peopleforponto.com



ROYCE HONDYL

10/17/19

9042 Icardo Ave N

Brooklyn Park MN

55448

People for Ponto

Re: Ponto Beach / Parks and Open Space Deficit

Dear Mayor Hall, Carlsbad City Council, and California Coastal Commission:


I am informed that there is a current 6.6 acre park deficit in Coastal Southwest quadrant of Carlsbad, (south of Palomar Airport Road and west of El Camino Real); that there is a 30 acre open-space deficit in Zone 9 (west of I-5 and south of Poinsettia) of the Growth Management Plan; that the City is not requiring developers to first look at non-residential reserve and parks in Planning Area F (the large, undeveloped area west of the railroad tracks, north of Avenida Encinas and south of Cape Rey Hotel); and most importantly, I am informed that the City Council is currently reviewing plans to build a high-density, residential community in Planning Area F, a location perfectly situated to remedy the above deficits.

Accordingly, I am requesting and making my position known that:

- I want the City of Carlsbad to build a park at Ponto to serve residents and visitors alike.
- I believe any and all development west of I-5 should be dependent on developers providing the required and currently missing 30 acres of open-space.
- I do not want high-density, residential development at Ponto.
- I do not consider the proposed Veteran's Park, located 6 miles from Ponto, a suitable alternative to a Coastal Park and open-space for Ponto / west of I-5.

I thank you for your consideration!

Sign:



Print Name:

Marc Horne

Date:

10/16/18

Address:

7334 Escallonia Ct
Carlsbad, CA 92011

Email to:

Matt.Hall@carlsbadca.gov; CityCouncil@carlsbadca.gov; gbuhr@coastal.ca.gov;
Erin.Praher@coastal.ca.gov; info@peopleforponto.com

People for Ponto

Re: Ponto Beach / Parks and Open Space Deficit

Dear Mayor Hall, Carlsbad City Council, and California Coastal Commission:

I am informed that there is a current 6.6 acre park deficit in Coastal Southwest quadrant of Carlsbad, (south of Palomar Airport Road and west of El Camino Real); that there is a 30 acre open-space deficit in Zone 9 (west of I-5 and south of Poinsettia) of the Growth Management Plan; that the City is not requiring developers to first look at non-residential reserve and parks in Planning Area F (the large, undeveloped area west of the railroad tracks, north of Avenida Encinas and south of Cape Rey Hotel); and most importantly, I am informed that the City Council is currently reviewing plans to build a high-density, residential community in Planning Area F, a location perfectly situated to remedy the above deficits.

Accordingly, I am requesting and making my position known that:

- I want the City of Carlsbad to build a park at Ponto to serve residents and visitors alike.
- I believe any and all development west of I-5 should be dependent on developers providing the required and currently missing 30 acres of open-space.
- I do not want high-density, residential development at Ponto.
- I do not consider the proposed Veteran's Park, located 6 miles from Ponto, a suitable alternative to a Coastal Park and open-space for Ponto / west of I-5.

I thank you for your consideration!

Sign: _____

Print Name: _____

Date: _____

Address: _____

Email to:

Matt.Hall@carlsbadca.gov; CityCouncil@carlsbadca.gov; gbuhr@coastal.ca.gov;

Erin.Prahler@coastal.ca.gov; info@peopleforponto.com

People for Ponto

Re: Ponto Beach / Parks and Open Space Deficit

Dear Mayor Hall, Carlsbad City Council, and California Coastal Commission:

I am informed that there is a current 6.6 acre park deficit in Coastal Southwest quadrant of Carlsbad, (south of Palomar Airport Road and west of El Camino Real); that there is a 30 acre open-space deficit in Zone 9 (west of I-5 and south of Poinsettia) of the Growth Management Plan; that the City is not requiring developers to first look at non-residential reserve and parks in Planning Area F (the large, undeveloped area west of the railroad tracks, north of Avenida Encinas and south of Cape Rey Hotel); and most importantly, I am informed that the City Council is currently reviewing plans to build a high-density, residential community in Planning Area F, a location perfectly situated to remedy the above deficits.

Accordingly, I am requesting and making my position known that:

- I want the City of Carlsbad to build a park at Ponto to serve residents and visitors alike.
- I believe any and all development west of I-5 should be dependent on developers providing the required and currently missing 30 acres of open-space.
- I do not want high-density, residential development at Ponto.
- I do not consider the proposed Veteran's Park, located 6 miles from Ponto, a suitable alternative to a Coastal Park and open-space for Ponto / west of I-5.

I thank you for your consideration!

Sign:

Alicia Hernandez

Print Name:

Alicia Hernandez

Date:

10/20/18

Address:

1720 W Placita Sin Parada
Sahuarita AZ 85629

Email to:

Matt.Hall@carlsbadca.gov; CityCouncil@carlsbadca.gov; gbuhr@coastal.ca.gov;

Erin.Praher@coastal.ca.gov; info@peopleforponto.com

People for Ponto

Re: Ponto Beach / Parks and Open Space Deficit

Dear Mayor Hall, Carlsbad City Council, and California Coastal Commission:

I am informed that there is a current 6.6 acre park deficit in Coastal Southwest quadrant of Carlsbad, (south of Palomar Airport Road and west of El Camino Real); that there is a 30 acre open-space deficit in Zone 9 (west of I-5 and south of Poinsettia) of the Growth Management Plan; that the City is not requiring developers to first look at non-residential reserve and parks in Planning Area F (the large, undeveloped area west of the railroad tracks, north of Avenida Encinas and south of Cape Rey Hotel); and most importantly, I am informed that the City Council is currently reviewing plans to build a high-density, residential community in Planning Area F, a location perfectly situated to remedy the above deficits.

Accordingly, I am requesting and making my position known that:

- I want the City of Carlsbad to build a park at Ponto to serve residents and visitors alike.
- I believe any and all development west of I-5 should be dependent on developers providing the required and currently missing 30 acres of open-space.
- I do not want high-density, residential development at Ponto.
- I do not consider the proposed Veteran's Park, located 6 miles from Ponto, a suitable alternative to a Coastal Park and open-space for Ponto / west of I-5.
- _____

I thank you for your consideration!

Sign: _____

Print Name: _____

Date: _____

Address: _____

Kayley Haggan

Kayley Haggan

10-28-18

6984 Goldstone Rd.
Carlsbad, 92009

Email to:

Matt.Hall@carlsbadca.gov; CityCouncil@carlsbadca.gov; gbuhr@coastal.ca.gov;

Erin.Prahler@coastal.ca.gov; info@peopleforponto.com

People for Ponto

Re: Ponto Beach / Parks and Open Space Deficit

Dear Mayor Hall, Carlsbad City Council, and California Coastal Commission:

I am informed that there is a current 6.6 acre park deficit in Coastal Southwest quadrant of Carlsbad, (south of Palomar Airport Road and west of El Camino Real); that there is a 30 acre open-space deficit in Zone 9 (west of I-5 and south of Poinsettia) of the Growth Management Plan; that the City is not requiring developers to first look at non-residential reserve and parks in Planning Area F (the large, undeveloped area west of the railroad tracks, north of Avenida Encinas and south of Cape Rey Hotel); and most importantly, I am informed that the City Council is currently reviewing plans to build a high-density, residential community in Planning Area F, a location perfectly situated to remedy the above deficits.

Accordingly, I am requesting and making my position known that:

- I want the City of Carlsbad to build a park at Ponto to serve residents and visitors alike.
- I believe any and all development west of I-5 should be dependent on developers providing the required and currently missing 30 acres of open-space.
- I do not want high-density, residential development at Ponto.
- I do not consider the proposed Veteran's Park, located 6 miles from Ponto, a suitable alternative to a Coastal Park and open-space for Ponto / west of I-5.
-

I thank you for your consideration!

Sign: 

Print Name: Mark Flanagan

Date: 10/20/18

Address: 1301 Cornish Drive
92007 Cardiff

Email to:

Matt.Hall@carlsbadca.gov; CityCouncil@carlsbadca.gov; gbuhr@coastal.ca.gov;

Erin.Praher@coastal.ca.gov; info@peopleforponto.com

People for Ponto

Re: Ponto Beach / Parks and Open Space Deficit

Dear Mayor Hall, Carlsbad City Council, and California Coastal Commission:

I am informed that there is a current 6.6 acre park deficit in Coastal Southwest quadrant of Carlsbad, (south of Palomar Airport Road and west of El Camino Real); that there is a 30 acre open-space deficit in Zone 9 (west of I-5 and south of Poinsettia) of the Growth Management Plan; that the City is not requiring developers to first look at non-residential reserve and parks in Planning Area F (the large, undeveloped area west of the railroad tracks, north of Avenida Encinas and south of Cape Rey Hotel); and most importantly, I am informed that the City Council is currently reviewing plans to build a high-density, residential community in Planning Area F, a location perfectly situated to remedy the above deficits.

Accordingly, I am requesting and making my position known that:

- I want the City of Carlsbad to build a park at Ponto to serve residents and visitors alike.
- I believe any and all development west of I-5 should be dependent on developers providing the required and currently missing 30 acres of open-space.
- I do not want high-density, residential development at Ponto.
- I do not consider the proposed Veteran's Park, located 6 miles from Ponto, a suitable alternative to a Coastal Park and open-space for Ponto / west of I-5.
- _____

I thank you for your consideration!

Sign: 

Print Name: Monique Harmsen

Date: 10/20/18

Address: 1301 Cornish Dr.
Cardiff 92004

Email to:

Matt.Hall@carlsbadca.gov; CityCouncil@carlsbadca.gov; gbuhr@coastal.ca.gov;

Erin.Prahler@coastal.ca.gov; info@peopleforponto.com

People for Ponto

Re: Ponto Beach / Parks and Open Space Deficit

Dear Mayor Hall, Carlsbad City Council, and California Coastal Commission:

I am informed that there is a current 6.6 acre park deficit in Coastal Southwest quadrant of Carlsbad, (south of Palomar Airport Road and west of El Camino Real); that there is a 30 acre open-space deficit in Zone 9 (west of I-5 and south of Poinsettia) of the Growth Management Plan; that the City is not requiring developers to first look at non-residential reserve and parks in Planning Area F (the large, undeveloped area west of the railroad tracks, north of Avenida Encinas and south of Cape Rey Hotel); and most importantly, I am informed that the City Council is currently reviewing plans to build a high-density, residential community in Planning Area F, a location perfectly situated to remedy the above deficits.

Accordingly, I am requesting and making my position known that:

- I want the City of Carlsbad to build a park at Ponto to serve residents and visitors alike.
- I believe any and all development west of I-5 should be dependent on developers providing the required and currently missing 30 acres of open-space.
- I do not want high-density, residential development at Ponto.
- I do not consider the proposed Veteran's Park, located 6 miles from Ponto, a suitable alternative to a Coastal Park and open-space for Ponto / west of I-5.
- _____

I thank you for your consideration!

Sign: _____

Print Name: _____

Date: _____

Address: _____

Email to:

Matt.Hall@carlsbadca.gov; CityCouncil@carlsbadca.gov; gbuhr@coastal.ca.gov;
info@peopleforponto.com

People for Ponto

Re: Ponto Beach / Parks and Open Space Deficit

Dear Mayor Hall, Carlsbad City Council, and California Coastal Commission:

I am informed that there is a current 6.6 acre park deficit in Coastal Southwest quadrant of Carlsbad, (south of Palomar Airport Road and west of El Camino Real); that there is a 30 acre open-space deficit in Zone 9 (west of I-5 and south of Poinsettia) of the Growth Management Plan; that the City is not requiring developers to first look at non-residential reserve and parks in Planning Area F (the large, undeveloped area west of the railroad tracks, north of Avenida Encinas and south of Cape Rey Hotel); and most importantly, I am informed that the City Council is currently reviewing plans to build a high-density, residential community in Planning Area F, a location perfectly situated to remedy the above deficits.

Accordingly, I am requesting and making my position known that:

- I want the City of Carlsbad to build a park at Ponto to serve residents and visitors alike.
- I believe any and all development west of I-5 should be dependent on developers providing the required and currently missing 30 acres of open-space.
- I do not want high-density, residential development at Ponto.
- I do not consider the proposed Veteran's Park, located 6 miles from Ponto, a suitable alternative to a Coastal Park and open-space for Ponto / west of I-5.
- _____

I thank you for your consideration!

Sign: 

Print Name: Peter Hayden

Date: 10/16/18

Address: _____

Email to:
Matt.Hall@carlsbadca.gov; CityCouncil@carlsbadca.gov; gbuhr@coastal.ca.gov;
Erin.Prahler@coastal.ca.gov; info@peopleforponto.com

People for Ponto

Re: Ponto Beach / Parks and Open Space Deficit

Dear Mayor Hall, Carlsbad City Council, and California Coastal Commission:

I am informed that there is a current 6.6 acre park deficit in Coastal Southwest quadrant of Carlsbad, (south of Palomar Airport Road and west of El Camino Real); that there is a 30 acre open-space deficit in Zone 9 (west of I-5 and south of Poinsettia) of the Growth Management Plan; that the City is not requiring developers to first look at non-residential reserve and parks in Planning Area F (the large, undeveloped area west of the railroad tracks, north of Avenida Encinas and south of Cape Rey Hotel); and most importantly, I am informed that the City Council is currently reviewing plans to build a high-density, residential community in Planning Area F, a location perfectly situated to remedy the above deficits.

Accordingly, I am requesting and making my position known that:


I want the City of Carlsbad to build a park at Ponto to serve residents and visitors alike.

I believe any and all development west of I-5 should be dependent on developers providing the required and currently missing 30 acres of open-space.

I do not want high-density, residential development at Ponto.

I do not consider the proposed Veteran's Park, located 6 miles from Ponto, a suitable alternative to a Coastal Park and open-space for Ponto / west of I-5.

I thank you for your consideration!

Sign: 

Print Name: P. MATTFELD

Date: 10/16/18

Address: _____

Email to:
Matt.Hall@carlsbadca.gov; CityCouncil@carlsbadca.gov; gbuhr@coastal.ca.gov;
Erin.Prahler@coastal.ca.gov; info@peopleforponto.com

P. 10 to P. 11
October 10, 2018

Re: Ponto Beach / Parks and Open Space Deficit


Dear Mayor Hall, Carlsbad City Council and California Coastal Commission:

I am informed that there is a current 6.6 acre park deficit in Coastal Southwest quadrant of Carlsbad, (south of Palomar Airport Road and west of El Camino Real); that there is a 30 acre open-space deficit in Zone 9 (west of I-5 and south of Poinsettia) of the Growth Management Plan; that the City is not requiring developers to first look at non-residential reserve and parks in Planning Area F (the large, undeveloped area west of the railroad tracks, north of Avenida Encinas and south of Cape Rey Hotel); and most importantly, I am informed that the City Council is currently reviewing plans to build a high-density, residential community in Planning Area F, a location perfectly situated to remedy the above deficits.

Accordingly, I am requesting and making my position known that:

- I want the City of Carlsbad to build a park at Ponto to serve residents and visitors alike.
- I believe any and all development west of I-5 should be dependent on developers providing the required and currently missing 30 acres of open-space.
- I do not want high-density, residential development at Ponto.
- I do not consider the proposed Veteran's Park, located 6 miles from Ponto, a suitable alternative to a Coastal Park and open-space for Ponto / west of I-5
-

Thank you for your consideration!

Sign: 
Print Name: DAVID HASKETT
Date: 10-10-18
Address: 544 MERIDIAN WAY
CARLSBAD 92011

Re: Ponto Beach / Parks and Open Space Deficit


Dear Mayor Hall, Carlsbad City Council, and California Coastal Commission:

I am informed that there is a current 6.6 acre park deficit in Coastal Southwest quadrant of Carlsbad, (south of Palomar Airport Road and west of El Camino Real); that there is a 30 acre open-space deficit in Zone 9 (west of I-5 and south of Poinsettia) of the Growth Management Plan; that the City is not requiring developers to first look at non-residential reserve and parks in Planning Area F (the large, undeveloped area west of the railroad tracks, north of Avenida Encinas and south of Cape Rey Hotel); and most importantly, I am informed that the City Council is currently reviewing plans to build a high-density, residential community in Planning Area F, a location perfectly situated to remedy the above deficits.

Accordingly, I am requesting and making my position known that:

- I want the City of Carlsbad to build a park at Ponto to serve residents and visitors alike.
- I believe any and all development west of I-5 should be dependent on developers providing the required and currently missing 30 acres of open-space.
- I do not want high-density, residential development at Ponto.
- I do not consider the proposed Veteran's Park, located 6 miles from Ponto, a suitable alternative to a Coastal Park and open-space for Ponto / west of I-5.
- _____

I thank you for your consideration!

Sign: 

Print Name: Haley Harms

Date: 10/12/18

Address: 2724 Grand Ave S
Minneapolis, MN 55408

Email to:
 Matt.Hall@carlsbadca.gov; CityCouncil@carlsbadca.gov; gbuhr@coastal.ca.gov;
 Erin.Prahler@coastal.ca.gov; info@peopleforponto.com

People for Ponto

Re: Ponto Beach / Parks and Open Space Deficit

Dear Mayor Hall, Carlsbad City Council, and California Coastal Commission:

I am informed that there is a current 6.6 acre park deficit in Coastal Southwest quadrant of Carlsbad, (south of Palomar Airport Road and west of El Camino Real); that there is a 30 acre open-space deficit in Zone 9 (west of I-5 and south of Poinsettia) of the Growth Management Plan; that the City is not requiring developers to first look at non-residential reserve and parks in Planning Area F (the large, undeveloped area west of the railroad tracks, north of Avenida Encinas and south of Cape Rey Hotel); and most importantly, I am informed that the City Council is currently reviewing plans to build a high-density, residential community in Planning Area F, a location perfectly situated to remedy the above deficits.

Accordingly, I am requesting and making my position known that:

- I want the City of Carlsbad to build a park at Ponto to serve residents and visitors alike.
- I believe any and all development west of I-5 should be dependent on developers providing the required and currently missing 30 acres of open-space.
- I do not want high-density, residential development at Ponto.
- I do not consider the proposed Veteran's Park, located 6 miles from Ponto, a suitable alternative to a Coastal Park and open-space for Ponto / west of I-5.
- _____

I thank you for your consideration!

Sign: _____

Print Name: _____

Date: _____

Address: _____

Email to:

Matt.Hall@carlsbadca.gov; CityCouncil@carlsbadca.gov; gbuhr@coastal.ca.gov;
Erin.Prahler@coastal.ca.gov; info@peopleforponto.com

People for Ponto

Re: Ponto Beach / Parks and Open Space Deficit

Dear Mayor Hall, Carlsbad City Council, and California Coastal Commission:

I am informed that there is a current 6.6 acre park deficit in Coastal Southwest quadrant of Carlsbad, (south of Palomar Airport Road and west of El Camino Real); that there is a 30 acre open-space deficit in Zone 9 (west of I-5 and south of Poinsettia) of the Growth Management Plan; that the City is not requiring developers to first look at non-residential reserve and parks in Planning Area F (the large, undeveloped area west of the railroad tracks, north of Avenida Encinas and south of Cape Rey Hotel); and most importantly, I am informed that the City Council is currently reviewing plans to build a high-density, residential community in Planning Area F, a location perfectly situated to remedy the above deficits.

Accordingly, I am requesting and making my position known that:

- I want the City of Carlsbad to build a park at Ponto to serve residents and visitors alike.
- I believe any and all development west of I-5 should be dependent on developers providing the required and currently missing 30 acres of open-space.
- I do not want high-density, residential development at Ponto.
- I do not consider the proposed Veteran's Park, located 6 miles from Ponto, a suitable alternative to a Coastal Park and open-space for Ponto / west of I-5.

For Pete's sake - give the folks and kids a break - ENHANCE this area - TRY to do the right thing!!

I thank you for your consideration!

Sign:

Patricia A. Hansen

Print Name:

PAT HANSEN

Date:

11-14-2018

Address:

3514 HIGHLAND DR.

Email to:

Matt.Hall@carlsbadca.gov; CityCouncil@carlsbadca.gov; gbuhr@coastal.ca.gov;
Erin.Prahler@coastal.ca.gov; info@peopleforponto.com

People for Ponto

DEFENDING PONTO RIGHTS

Re: Ponto Beach / Parks and Open Space Deficit

Dear Mayor Hall, Carlsbad City Council, and California Coastal Commission:

I am informed that there is a current 6.6 acre park deficit in Coastal Southwest quadrant of Carlsbad, (south of Palomar Airport Road and west of El Camino Real); that there is a 30 acre open-space deficit in Zone 9 (west of I-5 and south of Poinsettia) of the Growth Management Plan; that the City is not requiring developers to first look at non-residential reserve and parks in Planning Area F (the large, undeveloped area west of the railroad tracks, north of Avenida Encinas and south of Cape Rey Hotel); and most importantly, I am informed that the City Council is currently reviewing plans to build a high-density, residential community in Planning Area F, a location perfectly situated to remedy the above deficits.

Accordingly, I am requesting and making my position known that:

- I want the City of Carlsbad to build a park at Ponto to serve residents and visitors alike.
- I believe any and all development west of I-5 should be dependent on developers providing the required and currently missing 30 acres of open-space.
- I do not want high-density, residential development at Ponto.^{another}
- I do not consider the proposed Veteran's Park, located 6 miles from Ponto, a suitable alternative to a Coastal Park and open-space for Ponto / west of I-5.

"Veteran's Park" is a slap in the face to Ponto residents!

This area is BEYOND precious to all Carlsbad and SHOULD NOT be another developer's crown jewel.

I thank you for your consideration!

Sign: 

Print Name: Robin Hansen

Date: 11-4-18

Address: ~~3000 Palomar~~ 7238 Ponto Drive

(business)

Carlsbad

Email to:

Matt.Hall@carlsbadca.gov; CityCouncil@carlsbadca.gov; gbuhr@coastal.ca.gov;
Erin.Prahler@coastal.ca.gov; info@peopleforponto.com

People for Ponto

Develop Ponto Right

Re: Ponto Beach / Parks and Open Space Deficit

Dear Mayor Hall, Carlsbad City Council, and California Coastal Commission:

I am informed that there is a current 6.6 acre park deficit in Coastal Southwest quadrant of Carlsbad, (south of Palomar Airport Road and west of El Camino Real); that there is a 30 acre open-space deficit in Zone 9 (west of I-5 and south of Poinsettia) of the Growth Management Plan; that the City is not requiring developers to first look at non-residential reserve and parks in Planning Area F (the large, undeveloped area west of the railroad tracks, north of Avenida Encinas and south of Cape Rey Hotel); and most importantly, I am informed that the City Council is currently reviewing plans to build a high-density, residential community in Planning Area F, a location perfectly situated to remedy the above deficits.

Accordingly, I am requesting and making my position known that:

- I want the City of Carlsbad to build a park at Ponto to serve residents and visitors alike.
- I believe any and all development west of I-5 should be dependent on developers providing the required and currently missing 30 acres of open-space.
- I do not want high-density, residential development at Ponto.
- I do not consider the proposed Veteran's Park, located 6 miles from Ponto, a suitable alternative to a Coastal Park and open-space for Ponto / west of I-5.
- _____

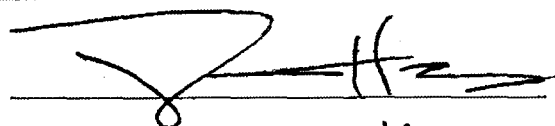
I thank you for your consideration!

Sign: _____

Print Name: _____

Date: _____

Address: _____



Davion Hallis

11/4/18

3875 Sherbourne Dr.

~~3875 Sherbourne Dr.~~

Email to:

Matt.Hall@carlsbadca.gov; CityCouncil@carlsbadca.gov; gbuhr@coastal.ca.gov;

Erin.Prahler@coastal.ca.gov; info@peopleforponto.com

People for Ponto

Re: Ponto Beach / Parks and Open Space Deficit

Dear Mayor Hall, Carlsbad City Council, and California Coastal Commission:

I am informed that there is a current 6.6 acre park deficit in Coastal Southwest quadrant of Carlsbad, (south of Palomar Airport Road and west of El Camino Real); that there is a 30 acre open-space deficit in Zone 9 (west of I-5 and south of Poinsettia) of the Growth Management Plan; that the City is not requiring developers to first look at non-residential reserve and parks in Planning Area F (the large, undeveloped area west of the railroad tracks, north of Avenida Encinas and south of Cape Rey Hotel); and most importantly, I am informed that the City Council is currently reviewing plans to build a high-density, residential community in Planning Area F, a location perfectly situated to remedy the above deficits.

Accordingly, I am requesting and making my position known that:

- I want the City of Carlsbad to build a park at Ponto to serve residents and visitors alike.
- I believe any and all development west of I-5 should be dependent on developers providing the required and currently missing 30 acres of open-space.
- I do not want high-density, residential development at Ponto.
- I do not consider the proposed Veteran's Park, located 6 miles from Ponto, a suitable alternative to a Coastal Park and open-space for Ponto / west of I-5.
- _____

I thank you for your consideration!

Sign: _____

Print Name: _____

Date: _____

Address: _____

Email to:

Matt.Hall@carlsbadca.gov; CityCouncil@carlsbadca.gov; gbuhr@coastal.ca.gov;
Erin.Prahler@coastal.ca.gov; info@peopleforponto.com

People for Ponto

Bring up Ponto Right

Re: Ponto Beach / Parks and Open Space Deficit

Dear Mayor Hall, Carlsbad City Council, and California Coastal Commission:

I am informed that there is a current 6.6 acre park deficit in Coastal Southwest quadrant of Carlsbad, (south of Palomar Airport Road and west of El Camino Real); that there is a 30 acre open-space deficit in Zone 9 (west of I-5 and south of Poinsettia) of the Growth Management Plan; that the City is not requiring developers to first look at non-residential reserve and parks in Planning Area F (the large, undeveloped area west of the railroad tracks, north of Avenida Encinas and south of Cape Rey Hotel); and most importantly, I am informed that the City Council is currently reviewing plans to build a high-density, residential community in Planning Area F, a location perfectly situated to remedy the above deficits.

Accordingly, I am requesting and making my position known that:

- I want the City of Carlsbad to build a park at Ponto to serve residents and visitors alike.
- I believe any and all development west of I-5 should be dependent on developers providing the required and currently missing 30 acres of open-space.
- I do not want high-density, residential development at Ponto.
- I do not consider the proposed Veteran's Park, located 6 miles from Ponto, a suitable alternative to a Coastal Park and open-space for Ponto / west of I-5.

I thank you for your consideration!

Sign:



Print Name:

Robert Hartman

Date:

11/4/18

Address:

958 Ocean View Ave, Encinitas

Email to:

Matt.Hall@carlsbadca.gov; CityCouncil@carlsbadca.gov; gbuhr@coastal.ca.gov;

Erin.Prahler@coastal.ca.gov; info@peopleforponto.com

People for Ponto

People for Ponto Right

Re: Ponto Beach / Parks and Open Space Deficit

Dear Mayor Hall, Carlsbad City Council, and California Coastal Commission:

I am informed that there is a current 6.6 acre park deficit in Coastal Southwest quadrant of Carlsbad, (south of Palomar Airport Road and west of El Camino Real); that there is a 30 acre open-space deficit in Zone 9 (west of I-5 and south of Poinsettia) of the Growth Management Plan; that the City is not requiring developers to first look at non-residential reserve and parks in Planning Area F (the large, undeveloped area west of the railroad tracks, north of Avenida Encinas and south of Cape Rey Hotel); and most importantly, I am informed that the City Council is currently reviewing plans to build a high-density, residential community in Planning Area F, a location perfectly situated to remedy the above deficits.

Accordingly, I am requesting and making my position known that:

- I want the City of Carlsbad to build a park at Ponto to serve residents and visitors alike.
- I believe any and all development west of I-5 should be dependent on developers providing the required and currently missing 30 acres of open-space.
- I do not want high-density, residential development at Ponto.
- I do not consider the proposed Veteran's Park, located 6 miles from Ponto, a suitable alternative to a Coastal Park and open-space for Ponto / west of I-5.

I thank you for your consideration!

Sign:

M. J. Hurley

Print Name:

Mary Hurley

Date:

11-4-18

Address:

3421 Donna Dr.

Email to:

Matt.Hall@carlsbadca.gov; CityCouncil@carlsbadca.gov; gbuhr@coastal.ca.gov;

Erin.Prahler@coastal.ca.gov; info@peopleforponto.com

People for Ponto

Re: Ponto Beach / Parks and Open Space Deficit

Dear Mayor Hall, Carlsbad City Council, and California Coastal Commission:

I am informed that there is a current 6.6 acre park deficit in Coastal Southwest quadrant of Carlsbad, (south of Palomar Airport Road and west of El Camino Real); that there is a 30 acre open-space deficit in Zone 9 (west of I-5 and south of Poinsettia) of the Growth Management Plan; that the City is not requiring developers to first look at non-residential reserve and parks in Planning Area F (the large, undeveloped area west of the railroad tracks, north of Avenida Encinas and south of Cape Rey Hotel); and most importantly, I am informed that the City Council is currently reviewing plans to build a high-density, residential community in Planning Area F, a location perfectly situated to remedy the above deficits.

Accordingly, I am requesting and making my position known that:

- I want the City of Carlsbad to build a park at Ponto to serve residents and visitors alike.
- I believe any and all development west of I-5 should be dependent on developers providing the required and currently missing 30 acres of open-space.
- I do not want high-density, residential development at Ponto.
- I do not consider the proposed Veteran's Park, located 6 miles from Ponto, a suitable alternative to a Coastal Park and open-space for Ponto / west of I-5.

how about a playground or anything other than 4 acres (3)
you're killing Carlsbad!!! You've been bought.

I thank you for your consideration!

Sign: _____

Print Name: _____

Date: _____

Address: _____

JH

James J Heavilin

11-4-18

1611-A So. Melrose Dr #331
Vista CA 92081

Email to:

Matt.Hall@carlsbadca.gov; CityCouncil@carlsbadca.gov; gbuhr@coastal.ca.gov;
Erin.Prahler@coastal.ca.gov; info@peopleforponto.com

People for Ponto

Save Our Ponto Beach

Re: Ponto Beach / Parks and Open Space Deficit

Dear Mayor Hall, Carlsbad City Council, and California Coastal Commission:

I am informed that there is a current 6.6 acre park deficit in Coastal Southwest quadrant of Carlsbad, (south of Palomar Airport Road and west of El Camino Real); that there is a 30 acre open-space deficit in Zone 9 (west of I-5 and south of Poinsettia) of the Growth Management Plan; that the City is not requiring developers to first look at non-residential reserve and parks in Planning Area F (the large, undeveloped area west of the railroad tracks, north of Avenida Encinas and south of Cape Rey Hotel); and most importantly, I am informed that the City Council is currently reviewing plans to build a high-density, residential community in Planning Area F, a location perfectly situated to remedy the above deficits.

Accordingly, I am requesting and making my position known that:

- I want the City of Carlsbad to build a park at Ponto to serve residents and visitors alike.
- I believe any and all development west of I-5 should be dependent on developers providing the required and currently missing 30 acres of open-space.
- I do not want high-density, residential development at Ponto.
- I do not consider the proposed Veteran's Park, located 6 miles from Ponto, a suitable alternative to a Coastal Park and open-space for Ponto / west of I-5.
- _____


I thank you for your consideration!

Sign: _____

Print Name: _____

Date: _____

Address: _____



Rhannon Henry

11-4-18

2390 Oceanside

Tex Rd

Email to:

Matt.Hall@carlsbadca.gov; CityCouncil@carlsbadca.gov; gbuhr@coastal.ca.gov;
Erin.Prahler@coastal.ca.gov; info@peopleforponto.com

People for Ponto

Develop Ponto Right

Re: Ponto Beach / Parks and Open Space Deficit

Dear Mayor Hall, Carlsbad City Council, and California Coastal Commission:

I am informed that there is a current 6.6 acre park deficit in Coastal Southwest quadrant of Carlsbad, (south of Palomar Airport Road and west of El Camino Real); that there is a 30 acre open-space deficit in Zone 9 (west of I-5 and south of Poinsettia) of the Growth Management Plan; that the City is not requiring developers to first look at non-residential reserve and parks in Planning Area F (the large, undeveloped area west of the railroad tracks, north of Avenida Encinas and south of Cape Rey Hotel); and most importantly, I am informed that the City Council is currently reviewing plans to build a high-density, residential community in Planning Area F, a location perfectly situated to remedy the above deficits.

Accordingly, I am requesting and making my position known that:

- I want the City of Carlsbad to build a park at Ponto to serve residents and visitors alike.
- I believe any and all development west of I-5 should be dependent on developers providing the required and currently missing 30 acres of open-space.
- I do not want high-density, residential development at Ponto.
- I do not consider the proposed Veteran's Park, located 6 miles from Ponto, a suitable alternative to a Coastal Park and open-space for Ponto / west of I-5.

I thank you for your consideration!

Sign: *B. Hancock*

Print Name: BEN HANCOCK

Date: 11/4/18

Address: 1961 PALMSIDES DR
CARLSBAD.

Email to:

Matt.Hall@carlsbadca.gov; CityCouncil@carlsbadca.gov; gbuhr@coastal.ca.gov;
Erin.Prahler@coastal.ca.gov; info@peopleforponto.com

People for Ponto

Develop Ponto Right

Re: Ponto Beach / Parks and Open Space Deficit

Dear Mayor Hall, Carlsbad City Council, and California Coastal Commission:

I am informed that there is a current 6.6 acre park deficit in Coastal Southwest quadrant of Carlsbad, (south of Palomar Airport Road and west of El Camino Real); that there is a 30 acre open-space deficit in Zone 9 (west of I-5 and south of Poinsettia) of the Growth Management Plan; that the City is not requiring developers to first look at non-residential reserve and parks in Planning Area F (the large, undeveloped area west of the railroad tracks, north of Avenida Encinas and south of Cape Rey Hotel); and most importantly, I am informed that the City Council is currently reviewing plans to build a high-density, residential community in Planning Area F, a location perfectly situated to remedy the above deficits.

Accordingly, I am requesting and making my position known that:

- I want the City of Carlsbad to build a park at Ponto to serve residents and visitors alike.
- I believe any and all development west of I-5 should be dependent on developers providing the required and currently missing 30 acres of open-space.
- I do not want high-density, residential development at Ponto.
- I do not consider the proposed Veteran's Park, located 6 miles from Ponto, a suitable alternative to a Coastal Park and open-space for Ponto / west of I-5.
- _____

I thank you for your consideration!

Sign: 

Print Name: SARAH HOULLION

Date: 11/4/18

Address: 2031 Lee Ct, Carlsbad 92008

Email to:

Matt.Hall@carlsbadca.gov; CityCouncil@carlsbadca.gov; gbuhr@coastal.ca.gov;
Erin.Praher@coastal.ca.gov; info@peopleforponto.com

People for Ponto

Defending our Parks and Open Space

Re: Ponto Beach / Parks and Open Space Deficit

Dear Mayor Hall, Carlsbad City Council, and California Coastal Commission:

I am informed that there is a current 6.6 acre park deficit in Coastal Southwest quadrant of Carlsbad, (south of Palomar Airport Road and west of El Camino Real); that there is a 30 acre open-space deficit in Zone 9 (west of I-5 and south of Poinsettia) of the Growth Management Plan; that the City is not requiring developers to first look at non-residential reserve and parks in Planning Area F (the large, undeveloped area west of the railroad tracks, north of Avenida Encinas and south of Cape Rey Hotel); and most importantly, I am informed that the City Council is currently reviewing plans to build a high-density, residential community in Planning Area F, a location perfectly situated to remedy the above deficits.

Accordingly, I am requesting and making my position known that:

- I want the City of Carlsbad to build a park at Ponto to serve residents and visitors alike.
- I believe any and all development west of I-5 should be dependent on developers providing the required and currently missing 30 acres of open-space.
- I do not want high-density, residential development at Ponto.
- I do not consider the proposed Veteran's Park, located 6 miles from Ponto, a suitable alternative to a Coastal Park and open-space for Ponto / west of I-5.
- We need more green space!

I thank you for your consideration!

Sign:



Print Name:

Nate Hunt

Date:

12/2/2018

Address:

2627 Kremer Circle

Email to:

Matt.Hall@carlsbadca.gov; CityCouncil@carlsbadca.gov; gbuhr@coastal.ca.gov;

Erin.Prahler@coastal.ca.gov; info@peopleforponto.com

People for Ponto

Defend Our Parks

Re: Ponto Beach / Parks and Open Space Deficit

Dear Mayor Hall, Carlsbad City Council, and California Coastal Commission:

I am informed that there is a current 6.6 acre park deficit in Coastal Southwest quadrant of Carlsbad, (south of Palomar Airport Road and west of El Camino Real); that there is a 30 acre open-space deficit in Zone 9 (west of I-5 and south of Poinsettia) of the Growth Management Plan; that the City is not requiring developers to first look at non-residential reserve and parks in Planning Area F (the large, undeveloped area west of the railroad tracks, north of Avenida Encinas and south of Cape Rey Hotel); and most importantly, I am informed that the City Council is currently reviewing plans to build a high-density, residential community in Planning Area F, a location perfectly situated to remedy the above deficits.

Accordingly, I am requesting and making my position known that:

- I want the City of Carlsbad to build a park at Ponto to serve residents and visitors alike.
 - I believe any and all development west of I-5 should be dependent on developers providing the required and currently missing 30 acres of open-space.
 - I do not want high-density, residential development at Ponto.
 - I do not consider the proposed Veteran's Park, located 6 miles from Ponto, a suitable alternative to a Coastal Park and open-space for Ponto / west of I-5.
 - _____
-
-

I thank you for your consideration!

Sign:

Raylene Horta

Print Name:

Raylene Horta

Date:

Nov 10 2018

Address:

*38967 Huddleston Ct
Murrieta Calif 92563*

Email to:

Matt.Hall@carlsbadca.gov; CityCouncil@carlsbadca.gov; gbuhr@coastal.ca.gov;
Erin.Prahler@coastal.ca.gov; info@peopleforponto.com

People for Ponto

People for Ponto, Inc. 111

Re: Ponto Beach / Parks and Open Space Deficit

Dear Mayor Hall, Carlsbad City Council, and California Coastal Commission:

I am informed that there is a current 6.6 acre park deficit in Coastal Southwest quadrant of Carlsbad, (south of Palomar Airport Road and west of El Camino Real); that there is a 30 acre open-space deficit in Zone 9 (west of I-5 and south of Poinsettia) of the Growth Management Plan; that the City is not requiring developers to first look at non-residential reserve and parks in Planning Area F (the large, undeveloped area west of the railroad tracks, north of Avenida Encinas and south of Cape Rey Hotel); and most importantly, I am informed that the City Council is currently reviewing plans to build a high-density, residential community in Planning Area F, a location perfectly situated to remedy the above deficits.

Accordingly, I am requesting and making my position known that:

- I want the City of Carlsbad to build a park at Ponto to serve residents and visitors alike.
- I believe any and all development west of I-5 should be dependent on developers providing the required and currently missing 30 acres of open-space.
- I do not want high-density, residential development at Ponto.
- I do not consider the proposed Veteran's Park, located 6 miles from Ponto, a suitable alternative to a Coastal Park and open-space for Ponto / west of I-5.
- _____

I thank you for your consideration!

Sign: _____

Print Name: _____

Date: _____

Address: _____

Ed Horta

Ed Horta

Nov 10 2018

1883 Palomares Rd

Fallbrook Calif 92626

Email to:

Matt.Hall@carlsbadca.gov; CityCouncil@carlsbadca.gov; gbuhr@coastal.ca.gov;

Erin.Prahler@coastal.ca.gov; info@peopleforponto.com

People for Ponto

People for Ponto Right

Re: Ponto Beach / Parks and Open Space Deficit

Dear Mayor Hall, Carlsbad City Council, and California Coastal Commission:

I am informed that there is a current 6.6 acre park deficit in Coastal Southwest quadrant of Carlsbad, (south of Palomar Airport Road and west of El Camino Real); that there is a 30 acre open-space deficit in Zone 9 (west of I-5 and south of Poinsettia) of the Growth Management Plan; that the City is not requiring developers to first look at non-residential reserve and parks in Planning Area F (the large, undeveloped area west of the railroad tracks, north of Avenida Encinas and south of Cape Rey Hotel); and most importantly, I am informed that the City Council is currently reviewing plans to build a high-density, residential community in Planning Area F, a location perfectly situated to remedy the above deficits.

Accordingly, I am requesting and making my position known that:

- I want the City of Carlsbad to build a park at Ponto to serve residents and visitors alike.
- I believe any and all development west of I-5 should be dependent on developers providing the required and currently missing 30 acres of open-space.
- I do not want high-density, residential development at Ponto.
- I do not consider the proposed Veteran's Park, located 6 miles from Ponto, a suitable alternative to a Coastal Park and open-space for Ponto / west of I-5.
- _____

I thank you for your consideration!

Sign: Steven Hammon

Print Name: Steven Hammon

Date: 25 Oct 2014

Address: _____

Email to:

Matt.Hall@carlsbadca.gov; CityCouncil@carlsbadca.gov; gbuhr@coastal.ca.gov;

Erin.Prahler@coastal.ca.gov; info@peopleforponto.com

Dear Mayor Hall, Carlsbad City Council and California Coastal Commission:

I am informed that:


- Carlsbad must consider on Planning Area F at Ponto the need for a public park at Ponto as part of the Draft Local Coastal Program Amendment.
- There is no public park at Ponto even though City Park Standards requires a minimum of 6.5 acres of parkland for Ponto.
- There is a current 6.6 acre park deficit in Coastal Southwest quadrant of Carlsbad, (south of Palomar Airport Road and west of El Camino Real).
- There are no Coastal Parks in all of South Carlsbad. 64,000 South Carlsbad citizens have no Coastal Park.
- Ponto is at the center of a larger 6-mile stretch of coastline in that has no Coastal Parks.
- Ponto has a city documented 30 acre open-space standard deficit that a Coastal Park would help resolve.
- And most importantly, I am informed that the City is currently ignoring these issues and in the Draft Local Coastal Program Amendment is proposing to eliminate the last opportunity to create a much-needed Coastal Park at Ponto.

Accordingly, I am making it known that:

- I want the Draft Local Coastal Program Amendment to provide for a Coastal Park at Ponto
- I want the City to provide a true Citizen-based Park Planning process for Ponto
- I want the City of Carlsbad to budget money in their capital improvement program to purchase Planning Area F and build a park at Ponto to serve residents and visitors alike.
- I want to preserve what little Coastal Open Space Carlsbad has remaining for future generations and our visitor industry.
- I am not in favor of future residential development at Ponto, but think this last small amount of vacant Coastal land should be reserved for Coastal Recreation.

I request that my comments be put on record in the official public records for Planning Area F.

Thank you.

Sign: 
 Print Name: Lynn Harris
 Date: 1/24/00
 City, State: Encinitas CA

Dear Mayor Hall, Carlsbad City Council and California Coastal Commission:

I am informed that:

- Carlsbad must consider on Planning Area F at Ponto the need for a public park at Ponto as part of the Draft Local Coastal Program Amendment.
- There is no public park at Ponto even though City Park Standards requires a minimum of 6.5 acres of parkland for Ponto.
- There is a current 6.6 acre park deficit in Coastal Southwest quadrant of Carlsbad, (south of Palomar Airport Road and west of El Camino Real).
- There are no Coastal Parks in all of South Carlsbad. 64,000 South Carlsbad citizens have no Coastal Park.
- Ponto is at the center of a larger 6-mile stretch of coastline in that has no Coastal Parks.
- Ponto has a city documented 30 acre open-space standard deficit that a Coastal Park would help resolve.
- And most importantly, I am informed that the City is currently ignoring these issues and in the Draft Local Coastal Program Amendment is proposing to eliminate the last opportunity to create a much-needed Coastal Park at Ponto.

Accordingly, I am making it known that:

- I want the Draft Local Coastal Program Amendment to provide for a Coastal Park at Ponto
- I want the City to provide a true Citizen-based Park Planning process for Ponto
- I want the City of Carlsbad to budget money in their capital improvement program to purchase Planning Area F and build a park at Ponto to serve residents and visitors alike.
- I want to preserve what little Coastal Open Space Carlsbad has remaining for future generations and our visitor industry.
- I am **not** in favor of future residential development at Ponto, but think this last small amount of vacant Coastal land should be reserved for Coastal Recreation.

I request that my comments be put on record in the official public records for Planning Area F.

Thank you.

Sign:

T. Haskamp

Print Name:

TAKYNE HASKAMP

Date:

29 JAN 2020

City, State:

Carlsbad, CA

People for Ponto

Develop Ponto Right

Re: Ponto Beach / Parks and Open Space Deficit

Dear Mayor Hall, Carlsbad City Council, and California Coastal Commission:

I am informed that there is a current 6.6 acre park deficit in Coastal Southwest quadrant of Carlsbad, (south of Palomar Airport Road and west of El Camino Real); that there is a 30 acre open-space deficit in Zone 9 (west of I-5 and south of Poinsettia) of the Growth Management Plan; that the City is not requiring developers to first look at non-residential reserve and parks in Planning Area F (the large, undeveloped area west of the railroad tracks, north of Avenida Encinas and south of Cape Rey Hotel); and most importantly, I am informed that the City Council is currently reviewing plans to build a high-density, residential community in Planning Area F, a location perfectly situated to remedy the above deficits.

Accordingly, I am requesting and making my position known that:

- I want the City of Carlsbad to build a park at Ponto to serve residents and visitors alike.
- I believe any and all development west of I-5 should be dependent on developers providing the required and currently missing 30 acres of open-space.
- I do not want high-density, residential development at Ponto.
- I do not consider the proposed Veteran's Park, located 6 miles from Ponto, a suitable alternative to a Coastal Park and open-space for Ponto / west of I-5.
- _____

I thank you for your consideration!

Sign: _____

Print Name: _____

Date: _____

Address: _____

[Handwritten Signature]
Eric Harrison
10-25-18
NC - CANADA

Email to:

Matt.Hall@carlsbadca.gov; CityCouncil@carlsbadca.gov; gbuhr@coastal.ca.gov;
Erin.Prahler@coastal.ca.gov; info@peopleforponto.com

People for Ponto

Develop Ponto Right

Re: Ponto Beach / Parks and Open Space Deficit

Dear Mayor Hall, Carlsbad City Council, and California Coastal Commission:

I am informed that there is a current 6.6 acre park deficit in Coastal Southwest quadrant of Carlsbad, (south of Palomar Airport Road and west of El Camino Real); that there is a 30 acre open-space deficit in Zone 9 (west of I-5 and south of Poinsettia) of the Growth Management Plan; that the City is not requiring developers to first look at non-residential reserve and parks in Planning Area F (the large, undeveloped area west of the railroad tracks, north of Avenida Encinas and south of Cape Rey Hotel); and most importantly, I am informed that the City Council is currently reviewing plans to build a high-density, residential community in Planning Area F, a location perfectly situated to remedy the above deficits.

Accordingly, I am requesting and making my position known that:

- I want the City of Carlsbad to build a park at Ponto to serve residents and visitors alike.
- I believe any and all development west of I-5 should be dependent on developers providing the required and currently missing 30 acres of open-space.
- I do not want high-density, residential development at Ponto.
- I do not consider the proposed Veteran's Park, located 6 miles from Ponto, a suitable alternative to a Coastal Park and open-space for Ponto / west of I-5.
- _____

I thank you for your consideration!

Sign: _____

Print Name: _____

Date: _____

Address: _____

Email to:

Matt.Hall@carlsbadca.gov; CityCouncil@carlsbadca.gov; gbuhr@coastal.ca.gov;
Erin.Prahler@coastal.ca.gov; info@peopleforponto.com

People for Ponto

Develop Ponto Right

Re: Ponto Beach / Parks and Open Space Deficit

Dear Mayor Hall, Carlsbad City Council and California Coastal Commission:

I am informed that there is a current 6.6 acre park deficit in Coastal Southwest quadrant of Carlsbad, (south of Palomar Airport Road and west of El Camino Real); that there is a 30 acre open-space deficit in Zone 9 (west of I-5 and south of Poinsettia) of the Growth Management Plan; that the City is not requiring developers to first look at non-residential reserve and parks in Planning Area F (the large, undeveloped area west of the railroad tracks, north of Avenida Encinas and south of Cape Rey Hotel); and most importantly, I am informed that the City Council is currently reviewing plans to build a high-density, residential community in Planning Area F, a location perfectly situated to remedy the above deficits.

Accordingly, I am requesting and making my position known that:

I want the City of Carlsbad to build a park at Ponto to serve residents and visitors alike.

I believe any and all development west of I-5 should be dependent on developers providing the required and currently missing 30 acres of open-space.

I do not want high-density, residential development at Ponto. ???

I do not consider the proposed Veteran's Park, located 6 miles from Ponto, a suitable alternative to a Coastal Park and open-space for Ponto / west of I-5

the community is screaming
to follow the current GMP
Listen !!! Build the PARK - keep the
open space!

Thank you for your consideration!

Sign: 

Print Name: Jodi M. Jones

Date: 10/14/18

Address: 7362 Escallonia Ct
Carlsbad CA 92011

People for Ponto

Defend Ponto Rights

Dear Mayor Hall, Carlsbad City Council and California Coastal Commission:

I am informed that:

- Carlsbad must consider on Planning Area F at Ponto the need for a public park at Ponto as part of the Draft Local Coastal Program Amendment.
- There is no public park at Ponto even though City Park Standards requires a minimum of 6.5 acres of parkland for Ponto.
- There is a current 6.6 acre park deficit in Coastal Southwest quadrant of Carlsbad, (south of Palomar Airport Road and west of El Camino Real).
- There are no Coastal Parks in all of South Carlsbad. 64,000 South Carlsbad citizens have no Coastal Park.
- Ponto is at the center of a larger 6-mile stretch of coastline in that has no Coastal Parks.
- Ponto has a city documented 30 acre open-space standard deficit that a Coastal Park would help resolve.
- And most importantly, I am informed that the City is currently ignoring these issues and in the Draft Local Coastal Program Amendment is proposing to eliminate the last opportunity to create a much-needed Coastal Park at Ponto.


Accordingly, I am making it known that:

- I want the Draft Local Coastal Program Amendment to provide for a Coastal Park at Ponto
- I want the City to provide a true Citizen-based Park Planning process for Ponto
- I want the City of Carlsbad to budget money in their capital improvement program to purchase Planning Area F and build a park at Ponto to serve residents and visitors alike.
- I want to preserve what little Coastal Open Space Carlsbad has remaining for future generations and our visitor industry.
- I am **not** in favor of future residential development at Ponto, but think this last small amount of vacant Coastal land should be reserved for Coastal Recreation.

I request that my comments be put on record in the official public records for Planning Area F.

Thank you.

Sign:



Print Name:

Jud M. Jones

Date:

1-22-20

City, State:

CB CA

People for Ponto

Develop Ponto Right

Dear Mayor Hall, Carlsbad City Council and California Coastal Commission:

I am informed that:

- Carlsbad must consider on Planning Area F at Ponto the need for a public park at Ponto as part of the Draft Local Coastal Program Amendment.
- There is no public park at Ponto even though City Park Standards requires a minimum of 6.5 acres of parkland for Ponto.
- There is a current 6.6 acre park deficit in Coastal Southwest quadrant of Carlsbad, (south of Palomar Airport Road and west of El Camino Real).
- There are no Coastal Parks in all of South Carlsbad. 64,000 South Carlsbad citizens have no Coastal Park.
- Ponto is at the center of a larger 6-mile stretch of coastline in that has no Coastal Parks.
- Ponto has a city documented 30 acre open-space standard deficit that a Coastal Park would help resolve.
- And most importantly, I am informed that the City is currently ignoring these issues and in the Draft Local Coastal Program Amendment is proposing to eliminate the last opportunity to create a much-needed Coastal Park at Ponto.

Accordingly, I am making it known that:

- I want the Draft Local Coastal Program Amendment to provide for a Coastal Park at Ponto
- I want the City to provide a true Citizen-based Park Planning process for Ponto
- I want the City of Carlsbad to budget money in their capital improvement program to purchase Planning Area F and build a park at Ponto to serve residents and visitors alike.
- I want to preserve what little Coastal Open Space Carlsbad has remaining for future generations and our visitor industry.
- I am **not** in favor of future residential development at Ponto, but think this last small amount of vacant Coastal land should be reserved for Coastal Recreation.

I request that my comments be put on record in the official public records for Planning Area F.

Thank you.

Sign: Margo Jacobo
Print Name: MARGO JACOBO
Date: 1/28/2020
City, State: CARLSBAD CA 92011

People for Ponto

Develop Ponto Right

Re: Ponto Beach / Parks and Open Space Deficit

Dear Mayor Hall, Carlsbad City Council, and California Coastal Commission:

I am informed that there is a current 6.6 acre park deficit in Coastal Southwest quadrant of Carlsbad, (south of Palomar Airport Road and west of El Camino Real); that there is a 30 acre open-space deficit in Zone 9 (west of I-5 and south of Poinsettia) of the Growth Management Plan; that the City is not requiring developers to first look at non-residential reserve and parks in Planning Area F (the large, undeveloped area west of the railroad tracks, north of Avenida Encinas and south of Cape Rey Hotel); and most importantly, I am informed that the City Council is currently reviewing plans to build a high-density, residential community in Planning Area F, a location perfectly situated to remedy the above deficits.

Accordingly, I am requesting and making my position known that:

- I want the City of Carlsbad to build a park at Ponto to serve residents and visitors alike.
- I believe any and all development west of I-5 should be dependent on developers providing the required and currently missing 30 acres of open-space.
- I do not want high-density, residential development at Ponto.
- I do not consider the proposed Veteran's Park, located 6 miles from Ponto, a suitable alternative to a Coastal Park and open-space for Ponto / west of I-5.
- _____

I thank you for your consideration!

Sign: Susan Johnson
Print Name: SUSAN JOHNSON
Date: 10-18-18
Address: 446 Maryland, Marlin, Tx.

Email to:

Matt.Hall@carlsbadca.gov; CityCouncil@carlsbadca.gov; gbuhr@coastal.ca.gov;
Erin.Prahler@coastal.ca.gov; info@peopleforponto.com

People for Ponto

Develop Ponto Right

Re: Ponto Beach / Parks and Open Space Deficit

Dear Mayor Hall, Carlsbad City Council and California Coastal Commission:

I am informed that there is a current 6.6 acre park deficit in Coastal Southwest quadrant of Carlsbad, (south of Palomar Airport Road and west of El Camino Real); that there is a 30 acre open-space deficit in Zone 9 (west of I-5 and south of Poinsettia) of the Growth Management Plan; that the City is not requiring developers to first look at non-residential reserve and parks in Planning Area F (the large, undeveloped area west of the railroad tracks, north of Avenida Encinas and south of Cape Rey Hotel); and most importantly, I am informed that the City Council is currently reviewing plans to build a high-density, residential community in Planning Area F, a location perfectly situated to remedy the above deficits.

Accordingly, I am requesting and making my position known that:

- I want the City of Carlsbad to build a park at Ponto to serve residents and visitors alike.
- I believe any and all development west of I-5 should be dependent on developers providing the required and currently missing 30 acres of open-space.
- I do not want high-density, residential development at Ponto.
- I do not consider the proposed Veteran's Park, located 6 miles from Ponto, a suitable alternative to a Coastal Park and open-space for Ponto / west of I-5
- _____

Thank you for your consideration!

Sign: _____

Print Name: _____

Date: _____

Address: _____

Jill Janik
Jill Janik
10.4.2018
7363 PORTAGE Way
CARLSBAD, CA 92011

Re: Land Opportunity to Correct the Parks and Open Space Deficit at Ponto

Dear Mayor Hall, Carlsbad City Council, and California Coastal Commission:

I am informed that:

- 1) There is a current 6.6-acre park deficit in the Coastal Southwest quadrant of Carlsbad (south of Palomar Airport Road and west of El Camino Real), and that there are no Coastal Parks in all South Carlsbad and for a 4-6-mile section of San Diego County's coastline.
- 2) There is a 30-acre open-space deficit in Zone 9 (Ponto area - west of I-5 and south of Poinsettia).
- 3) The State and City of Carlsbad's Local Coastal Program (LCP) require that Planning Area F at Ponto (the 11-acre undeveloped area west of the railroad tracks, north of Avenida Encinas and south of Cape Rey Hotel) be considered as a public park for the benefit of Carlsbad residents and visitors.
- 4) And most importantly, I am informed that the 11-acre Planning Area F is NOW available for purchase.


Accordingly, I am making it known that:

- I want the City of Carlsbad to budget money in their capital improvement program to purchase Planning Area F and build a park at Ponto to serve residents and visitors alike.
- I want to preserve what little Coastal Open Space Carlsbad has remaining for future generations and our visitor industry.
- I am not in favor of future residential development at Ponto.
- _____

I request that my comments be put on record in the official public records for Planning Area F.

Thank you.

Sign:



Print Name:

Jill Jank

Date:

10.26.2019

Address:

7363 Portage Way
Carlsbad, CA

Email to: Matt.Hall@carlsbadca.gov; CityCouncil@carlsbadca.gov; Scott.Chadwick@carlsbadca.gov;
Kyle.Lancaster@carlsbadca.gov; lisa.urbach@parks.ca.gov; Kathleen@carlsbad.org; mike.pacheco@carlsbadca.gov;
gbuhr@coastal.ca.gov; cort.hitchens@coastal.ca.gov; Erin.Praher@coastal.ca.gov; info@peopleforponto.com

Re: Ponto Beach / Parks and Open Space Deficit

Dear Mayor Hall, Carlsbad City Council, and California Coastal Commission:

I am informed that there is a current 6.6 acre park deficit in Coastal Southwest quadrant of Carlsbad, (south of Palomar Airport Road and west of El Camino Real); that there is a 30 acre open-space deficit in Zone 9 (west of I-5 and south of Poinsettia) of the Growth Management Plan; that the City is not requiring developers to first look at non-residential reserve and parks in Planning Area F (the large, undeveloped area west of the railroad tracks, north of Avenida Encinas and south of Cape Rey Hotel); and most importantly, I am informed that the City Council is currently reviewing plans to build a high-density, residential community in Planning Area F, a location perfectly situated to remedy the above deficits.

Accordingly, I am requesting and making my position known that:

- I want the City of Carlsbad to build a park at Ponto to serve residents and visitors alike.
- I believe any and all development west of I-5 should be dependent on developers providing the required and currently missing 30 acres of open-space.
- I do not want high-density, residential development at Ponto.
- I do not consider the proposed Veteran's Park, located 6 miles from Ponto, a suitable alternative to a Coastal Park and open-space for Ponto / west of I-5.
- Please do as you say

As your Mayor, I am committed to –

Preserving our unique Carlsbad lifestyle. I will protect our coastal quality of life, expand open spaces, and ensure local control over decisions that impact our future.

I thank you for your consideration!

Sign: 

Print Name: Elizabeth Jones

Date: 10-9-2018

Address: 901 Poppy Ln, Carlsbad

92011

Email to:

Matt.Hall@carlsbadca.gov; CityCouncil@carlsbadca.gov; gbuhr@coastal.ca.gov;
info@peopleforponto.com

People for Ponto

Re: Ponto Beach / Parks and Open Space Deficit

Dear Mayor Hall, Carlsbad City Council, and California Coastal Commission:

I am informed that there is a current 6.6 acre park deficit in Coastal Southwest quadrant of Carlsbad, (south of Palomar Airport Road and west of El Camino Real); that there is a 30 acre open-space deficit in Zone 9 (west of I-5 and south of Poinsettia) of the Growth Management Plan; that the City is not requiring developers to first look at non-residential reserve and parks in Planning Area F (the large, undeveloped area west of the railroad tracks, north of Avenida Encinas and south of Cape Rey Hotel); and most importantly, I am informed that the City Council is currently reviewing plans to build a high-density, residential community in Planning Area F, a location perfectly situated to remedy the above deficits.

Accordingly, I am requesting and making my position known that:

- I want the City of Carlsbad to build a park at Ponto to serve residents and visitors alike.
- I believe any and all development west of I-5 should be dependent on developers providing the required and currently missing 30 acres of open-space.
- I do not want high-density, residential development at Ponto.
- I do not consider the proposed Veteran's Park, located 6 miles from Ponto, a suitable alternative to a Coastal Park and open-space for Ponto / west of I-5.

I thank you for your consideration!

Sign: KA

Print Name: KARL James

Date: 10-16-18

Address: 7356 Escallon Ct

Email to:

Matt.Hall@carlsbadca.gov; CityCouncil@carlsbadca.gov; gbuhr@coastal.ca.gov;
Erin.Prahler@coastal.ca.gov; info@peopleforponto.com

People for Ponto

Re: Ponto Beach / Parks and Open Space Deficit

Dear Mayor Hall, Carlsbad City Council, and California Coastal Commission:

I am informed that there is a current 6.6 acre park deficit in Coastal Southwest quadrant of Carlsbad, (south of Palomar Airport Road and west of El Camino Real); that there is a 30 acre open-space deficit in Zone 9 (west of I-5 and south of Poinsettia) of the Growth Management Plan; that the City is not requiring developers to first look at non-residential reserve and parks in Planning Area F (the large, undeveloped area west of the railroad tracks, north of Avenida Encinas and south of Cape Rey Hotel); and most importantly, I am informed that the City Council is currently reviewing plans to build a high-density, residential community in Planning Area F, a location perfectly situated to remedy the above deficits.

Accordingly, I am requesting and making my position known that:

- I want the City of Carlsbad to build a park at Ponto to serve residents and visitors alike.
- I believe any and all development west of I-5 should be dependent on developers providing the required and currently missing 30 acres of open-space.
- I do not want high-density, residential development at Ponto.
- I do not consider the proposed Veteran's Park, located 6 miles from Ponto, a suitable alternative to a Coastal Park and open-space for Ponto / west of I-5.

I thank you for your consideration!

Sign:

Kayla Johnson

Print Name:

Kayla Johnson

Date:

10/11/18

Address:

*Minneapolis, MN
55405*

Email to:

Matt.Hall@carlsbadca.gov; CityCouncil@carlsbadca.gov; gbuhr@coastal.ca.gov;
Erin.Prahler@coastal.ca.gov; info@peopleforponto.com

People for Ponto

Re: Ponto Beach / Parks and Open Space Deficit

Dear Mayor Hall, Carlsbad City Council, and California Coastal Commission:

I am informed that there is a current 6.6 acre park deficit in Coastal Southwest quadrant of Carlsbad, (south of Palomar Airport Road and west of El Camino Real); that there is a 30 acre open-space deficit in Zone 9 (west of I-5 and south of Poinsettia) of the Growth Management Plan; that the City is not requiring developers to first look at non-residential reserve and parks in Planning Area F (the large, undeveloped area west of the railroad tracks, north of Avenida Encinas and south of Cape Rey Hotel); and most importantly, I am informed that the City Council is currently reviewing plans to build a high-density, residential community in Planning Area F, a location perfectly situated to remedy the above deficits.

Accordingly, I am requesting and making my position known that:

- I want the City of Carlsbad to build a park at Ponto to serve residents and visitors alike.
- I believe any and all development west of I-5 should be dependent on developers providing the required and currently missing 30 acres of open-space.
- I do not want high-density, residential development at Ponto.
- I do not consider the proposed Veteran's Park, located 6 miles from Ponto, a suitable alternative to a Coastal Park and open-space for Ponto / west of I-5.
- _____

I thank you for your consideration!

Sign: _____

Print Name: _____

Date: _____

Address: _____

[Handwritten Signature]

Hilli Johnson

10/20/18

20902 67th Ave NE Seattle WA 98223

Email to:

Matt.Hall@carlsbadca.gov; CityCouncil@carlsbadca.gov; gbuhr@coastal.ca.gov;

Erin.Praher@coastal.ca.gov; info@peopleforponto.com

Re: Ponto Beach / Parks and Open Space Deficit

Dear Mayor Hall, Carlsbad City Council, and California Coastal Commission:

I am informed that there is a current 6.6 acre park deficit in Coastal Southwest quadrant of Carlsbad, (south of Palomar Airport Road and west of El Camino Real); that there is a 30 acre open-space deficit in Zone 9 (west of I-5 and south of Poinsettia) of the Growth Management Plan; that the City is not requiring developers to first look at non-residential reserve and parks in Planning Area F (the large, undeveloped area west of the railroad tracks, north of Avenida Encinas and south of Cape Rey Hotel); and most importantly, I am informed that the City Council is currently reviewing plans to build a high-density, residential community in Planning Area F, a location perfectly situated to remedy the above deficits.

Accordingly, I am requesting and making my position known that:

- I want the City of Carlsbad to build a park at Ponto to serve residents and visitors alike.
- I believe any and all development west of I-5 should be dependent on developers providing the required and currently missing 30 acres of open-space.
- I do not want high-density, residential development at Ponto.
- I do not consider the proposed Veteran's Park, located 6 miles from Ponto, a suitable alternative to a Coastal Park and open-space for Ponto / west of I-5.
- _____

I thank you for your consideration!

Sign: *Ryan Johnson*
Print Name: RYAN JOHNSON
Date: OCT 16, 2018
Address: 276 CHINQUAPIN, CARLSBAD

Email to:

Matt.Hall@carlsbadca.gov; CityCouncil@carlsbadca.gov; gbuhr@coastal.ca.gov;
Erin.Prahler@coastal.ca.gov; info@peopleforponto.com

People for Ponto

Defending Ponto Rights

Re: Ponto Beach / Parks and Open Space Deficit

Dear Mayor Hall, Carlsbad City Council, and California Coastal Commission:

I am informed that there is a current 6.6 acre park deficit in Coastal Southwest quadrant of Carlsbad, (south of Palomar Airport Road and west of El Camino Real); that there is a 30 acre open-space deficit in Zone 9 (west of I-5 and south of Poinsettia) of the Growth Management Plan; that the City is not requiring developers to first look at non-residential reserve and parks in Planning Area F (the large, undeveloped area west of the railroad tracks, north of Avenida Encinas and south of Cape Rey Hotel); and most importantly, I am informed that the City Council is currently reviewing plans to build a high-density, residential community in Planning Area F, a location perfectly situated to remedy the above deficits.

Accordingly, I am requesting and making my position known that:

- I want the City of Carlsbad to build a park at Ponto to serve residents and visitors alike.
- I believe any and all development west of I-5 should be dependent on developers providing the required and currently missing 30 acres of open-space.
- I do not want high-density, residential development at Ponto.
- I do not consider the proposed Veteran's Park, located 6 miles from Ponto, a suitable alternative to a Coastal Park and open-space for Ponto / west of I-5.
- _____

I thank you for your consideration!

Sign



Print Name:

KARINA JUAREZ

Date:

10/24/18

Address:

SAN ANTONIO TX

Email to:

Matt.Hall@carlsbadca.gov; CityCouncil@carlsbadca.gov; gbuhr@coastal.ca.gov;
Erin.Prahler@coastal.ca.gov; info@peopleforponto.com

People for Ponto

Develop Ponto Right

Re: Ponto Beach / Parks and Open Space Deficit

Dear Mayor Hall, Carlsbad City Council, and California Coastal Commission:

I am informed that there is a current 6.6 acre park deficit in Coastal Southwest quadrant of Carlsbad, (south of Palomar Airport Road and west of El Camino Real); that there is a 30 acre open-space deficit in Zone 9 (west of I-5 and south of Poinsettia) of the Growth Management Plan; that the City is not requiring developers to first look at non-residential reserve and parks in Planning Area F (the large, undeveloped area west of the railroad tracks, north of Avenida Encinas and south of Cape Rey Hotel); and most importantly, I am informed that the City Council is currently reviewing plans to build a high-density, residential community in Planning Area F, a location perfectly situated to remedy the above deficits.

Accordingly, I am requesting and making my position known that:

- I want the City of Carlsbad to build a park at Ponto to serve residents and visitors alike.
- I believe any and all development west of I-5 should be dependent on developers providing the required and currently missing 30 acres of open-space.
- I do not want high-density, residential development at Ponto.
- I do not consider the proposed Veteran's Park, located 6 miles from Ponto, a suitable alternative to a Coastal Park and open-space for Ponto / west of I-5.
- _____

I thank you for your consideration!

Sign: _____

Print Name: _____

Date: _____

Address: _____

Juan Juarez

Juan Juarez

10/25/18

SAN ANTONIO

Email to:

Matt.Hall@carlsbadca.gov; CityCouncil@carlsbadca.gov; gbuhr@coastal.ca.gov;
Erin.Prahler@coastal.ca.gov; info@peopleforponto.com

People for Ponto

Re: Ponto Beach / Parks and Open Space Deficit

Dear Mayor Hall, Carlsbad City Council, and California Coastal Commission:

I am informed that there is a current 6.6 acre park deficit in Coastal Southwest quadrant of Carlsbad, (south of Palomar Airport Road and west of El Camino Real); that there is a 30 acre open-space deficit in Zone 9 (west of I-5 and south of Poinsettia) of the Growth Management Plan; that the City is not requiring developers to first look at non-residential reserve and parks in Planning Area F (the large, undeveloped area west of the railroad tracks, north of Avenida Encinas and south of Cape Rey Hotel); and most importantly, I am informed that the City Council is currently reviewing plans to build a high-density, residential community in Planning Area F, a location perfectly situated to remedy the above deficits.

Accordingly, I am requesting and making my position known that:

- I want the City of Carlsbad to build a park at Ponto to serve residents and visitors alike.
- I believe any and all development west of I-5 should be dependent on developers providing the required and currently missing 30 acres of open-space.
- I do not want high-density, residential development at Ponto.
- I do not consider the proposed Veteran's Park, located 6 miles from Ponto, a suitable alternative to a Coastal Park and open-space for Ponto / west of I-5.
- _____

I thank you for your consideration!

Sign: _____

Print Name: _____

Date: _____

Address: _____

Email to:

Matt.Hall@carlsbadca.gov; CityCouncil@carlsbadca.gov; gbuhr@coastal.ca.gov;
Erin.Prahler@coastal.ca.gov; info@peopleforponto.com

People for Ponto

Re: Ponto Beach / Parks and Open Space Deficit

Dear Mayor Hall, Carlsbad City Council, and California Coastal Commission:

I am informed that there is a current 6.6 acre park deficit in Coastal Southwest quadrant of Carlsbad, (south of Palomar Airport Road and west of El Camino Real); that there is a 30 acre open-space deficit in Zone 9 (west of I-5 and south of Poinsettia) of the Growth Management Plan; that the City is not requiring developers to first look at non-residential reserve and parks in Planning Area F (the large, undeveloped area west of the railroad tracks, north of Avenida Encinas and south of Cape Rey Hotel); and most importantly, I am informed that the City Council is currently reviewing plans to build a high-density, residential community in Planning Area F, a location perfectly situated to remedy the above deficits.

Accordingly, I am requesting and making my position known that:

- I want the City of Carlsbad to build a park at Ponto to serve residents and visitors alike.
- I believe any and all development west of I-5 should be dependent on developers providing the required and currently missing 30 acres of open-space.
- I do not want high-density, residential development at Ponto.
- I do not consider the proposed Veteran's Park, located 6 miles from Ponto, a suitable alternative to a Coastal Park and open-space for Ponto / west of I-5.


I thank you for your consideration!

Sign:

Print Name:

Date:

Address:


Jasmine Johnson
10/16/18
2480 Highway 100 S

Email to:

Matt.Hall@carlsbadca.gov; CityCouncil@carlsbadca.gov; gbuhr@coastal.ca.gov;
Erin.Prahler@coastal.ca.gov; info@peopleforponto.com

People for Ponto

People for Ponto Right

Re: Ponto Beach / Parks and Open Space Deficit

Dear Mayor Hall, Carlsbad City Council, and California Coastal Commission:

I am informed that there is a current 6.6 acre park deficit in Coastal Southwest quadrant of Carlsbad, (south of Palomar Airport Road and west of El Camino Real); that there is a 30 acre open-space deficit in Zone 9 (west of I-5 and south of Poinsettia) of the Growth Management Plan; that the City is not requiring developers to first look at non-residential reserve and parks in Planning Area F (the large, undeveloped area west of the railroad tracks, north of Avenida Encinas and south of Cape Rey Hotel); and most importantly, I am informed that the City Council is currently reviewing plans to build a high-density, residential community in Planning Area F, a location perfectly situated to remedy the above deficits.

Accordingly, I am requesting and making my position known that:

- I want the City of Carlsbad to build a park at Ponto to serve residents and visitors alike.
- I believe any and all development west of I-5 should be dependent on developers providing the required and currently missing 30 acres of open-space.
- I do not want high-density, residential development at Ponto.
- I do not consider the proposed Veteran's Park, located 6 miles from Ponto, a suitable alternative to a Coastal Park and open-space for Ponto / west of I-5.

I thank you for your consideration!

Sign:

Marilyn Jaffa

Print Name:

MARILYN JAFFA

Date:

Oct. 20, 2018

Address:

4487 GLADSTONE CT.
CARLSBAD, CA. 92010

Email to:

Matt.Hall@carlsbadca.gov; CityCouncil@carlsbadca.gov; gbuhr@coastal.ca.gov;
Erin.Prahler@coastal.ca.gov; info@peopleforponto.com

People for Ponto

DEFENDING PONTO RIGHTS

Re: Ponto Beach / Parks and Open Space Deficit

Dear Mayor Hall, Carlsbad City Council, and California Coastal Commission:

I am informed that there is a current 6.6 acre park deficit in Coastal Southwest quadrant of Carlsbad, (south of Palomar Airport Road and west of El Camino Real); that there is a 30 acre open-space deficit in Zone 9 (west of I-5 and south of Poinsettia) of the Growth Management Plan; that the City is not requiring developers to first look at non-residential reserve and parks in Planning Area F (the large, undeveloped area west of the railroad tracks, north of Avenida Encinas and south of Cape Rey Hotel); and most importantly, I am informed that the City Council is currently reviewing plans to build a high-density, residential community in Planning Area F, a location perfectly situated to remedy the above deficits.

Accordingly, I am requesting and making my position known that:

- I want the City of Carlsbad to build a park at Ponto to serve residents and visitors alike.
- I believe any and all development west of I-5 should be dependent on developers providing the required and currently missing 30 acres of open-space.
- I do not want high-density, residential development at Ponto.
- I do not consider the proposed Veteran's Park, located 6 miles from Ponto, a suitable alternative to a Coastal Park and open-space for Ponto / west of I-5.
- _____

I thank you for your consideration!

Sign: _____

Print Name: _____

Date: _____

Address: _____

Patricia Juarez
Patricia Juarez
10-24-18
San Antonio

Email to:

Matt.Hall@carlsbadca.gov; CityCouncil@carlsbadca.gov; gbuhr@coastal.ca.gov;
Erin.Prahler@coastal.ca.gov; info@peopleforponto.com

Dear Mayor Hall, Carlsbad City Council and California Coastal Commission:

I am informed that:

- Carlsbad must consider on Planning Area F at Ponto the need for a public park at Ponto as part of the Draft Local Coastal Program Amendment.
- There is no public park at Ponto even though City Park Standards requires a minimum of 6.5 acres of parkland for Ponto.
- There is a current 6.6 acre park deficit in Coastal Southwest quadrant of Carlsbad, (south of Palomar Airport Road and west of El Camino Real).
- There are no Coastal Parks in all of South Carlsbad. 64,000 South Carlsbad citizens have no Coastal Park.
- Ponto is at the center of a larger 6-mile stretch of coastline in that has no Coastal Parks.
- Ponto has a city documented 30 acre open-space standard deficit that a Coastal Park would help resolve.
- And most importantly, I am informed that the City is currently ignoring these issues and in the Draft Local Coastal Program Amendment is proposing to eliminate the last opportunity to create a much-needed Coastal Park at Ponto.

Accordingly, I am making it known that:

- I want the Draft Local Coastal Program Amendment to provide for a Coastal Park at Ponto
- I want the City to provide a true Citizen-based Park Planning process for Ponto
- I want the City of Carlsbad to budget money in their capital improvement program to purchase Planning Area F and build a park at Ponto to serve residents and visitors alike.
- I want to preserve what little Coastal Open Space Carlsbad has remaining for future generations and our visitor industry.
- I am not in favor of future residential development at Ponto, but think this last small amount of vacant Coastal land should be reserved for Coastal Recreation.

I request that my comments be put on record in the official public records for Planning Area F.

Thank you.

Sign:

Karen Jackson Marker

Print Name:

KAREN JACKSON MARKER

Date:

1/28/20

City, State:

CARLSBAD, CA - 92014-4605

Dear Mayor Hall, Carlsbad City Council and California Coastal Commission:

I am informed that:

- Carlsbad must consider on Planning Area F at Ponto the need for a public park at Ponto as part of the Draft Local Coastal Program Amendment.
- There is no public park at Ponto even though City Park Standards requires a minimum of 6.5 acres of parkland for Ponto.
- There is a current 6.6 acre park deficit in Coastal Southwest quadrant of Carlsbad, (south of Palomar Airport Road and west of El Camino Real).
- There are no Coastal Parks in all of South Carlsbad. 64,000 South Carlsbad citizens have no Coastal Park.
- Ponto is at the center of a larger 6-mile stretch of coastline in that has no Coastal Parks.
- Ponto has a city documented 30 acre open-space standard deficit that a Coastal Park would help resolve.
- And most importantly, I am informed that the City is currently ignoring these issues and in the Draft Local Coastal Program Amendment is proposing to eliminate the last opportunity to create a much-needed Coastal Park at Ponto.

Accordingly, I am making it known that:

- I want the Draft Local Coastal Program Amendment to provide for a Coastal Park at Ponto
- I want the City to provide a true Citizen-based Park Planning process for Ponto
- I want the City of Carlsbad to budget money in their capital improvement program to purchase Planning Area F and build a park at Ponto to serve residents and visitors alike.
- I want to preserve what little Coastal Open Space Carlsbad has remaining for future generations and our visitor industry.
- I am not in favor of future residential development at Ponto, but think this last small amount of vacant Coastal land should be reserved for Coastal Recreation.

I request that my comments be put on record in the official public records for Planning Area F.


Thank you.

Sign:

Print Name:

Date:

City, State:



Hans-Kristian Behni
20/1/2020
Carlsbad, Ca

Dear Mayor Hall, Carlsbad City Council and California Coastal Commission:

I am informed that:

- Carlsbad must consider on Planning Area F at Ponto the need for a public park at Ponto as part of the Draft Local Coastal Program Amendment.
- There is no public park at Ponto even though City Park Standards requires a minimum of 6.5 acres of parkland for Ponto.
- There is a current 6.6 acre park deficit in Coastal Southwest quadrant of Carlsbad, (south of Palomar Airport Road and west of El Camino Real).
- There are no Coastal Parks in all of South Carlsbad. 64,000 South Carlsbad citizens have no Coastal Park.
- Ponto is at the center of a larger 6-mile stretch of coastline in that has no Coastal Parks.
- Ponto has a city documented 30 acre open-space standard deficit that a Coastal Park would help resolve.
- And most importantly, I am informed that the City is currently ignoring these issues and in the Draft Local Coastal Program Amendment is proposing to eliminate the last opportunity to create a much-needed Coastal Park at Ponto.

Accordingly, I am making it known that:

- I want the Draft Local Coastal Program Amendment to provide for a Coastal Park at Ponto
- I want the City to provide a true Citizen-based Park Planning process for Ponto
- I want the City of Carlsbad to budget money in their capital improvement program to purchase Planning Area F and build a park at Ponto to serve residents and visitors alike.
- I want to preserve what little Coastal Open Space Carlsbad has remaining for future generations and our visitor industry.
- I am not in favor of future residential development at Ponto, but think this last small amount of vacant Coastal land should be reserved for Coastal Recreation.

I request that my comments be put on record in the official public records for Planning Area F.

Thank you.

Sign:



Print Name:

HEATHER JACOBSON

Date:

1-29-2020

City, State:

CARLSBAD, CA

Matt.Hall@carlsbadca.gov; CityCouncil@carlsbadca.gov; Scott.Chadwick@carlsbadca.gov; Kyle.Lancaster@carlsbadca.gov; lisa.urbach@parks.ca.gov; Kathleen@carlsbad.org; mike.pacheco@carlsbadca.gov; gbuhr@coastal.ca.gov; cort.hitchens@coastal.ca.gov; Erin.Prahler@coastal.ca.gov; Don.Neu@carlsbadca.gov; Gary.Barberio@carlsbadca.gov; info@peopleforponto.com

People for Ponto

Develop Ponto Right

Re: Ponto Beach / Parks and Open Space Deficit

Dear Mayor Hall, Carlsbad City Council and California Coastal Commission:

I am informed that there is a current 6.6 acre park deficit in Coastal Southwest quadrant of Carlsbad, (south of Palomar Airport Road and west of El Camino Real); that there is a 30 acre open-space deficit in Zone 9 (west of I-5 and south of Poinsettia) of the Growth Management Plan; that the City is not requiring developers to first look at non-residential reserve and parks in Planning Area F (the large, undeveloped area west of the railroad tracks, north of Avenida Encinas and south of Cape Rey Hotel); and most importantly, I am informed that the City Council is currently reviewing plans to build a high-density, residential community in Planning Area F, a location perfectly situated to remedy the above deficits.

Accordingly, I am requesting and making my position known that:

- I want the City of Carlsbad to build a park at Ponto to serve residents and visitors alike.
- I believe any and all development west of I-5 should be dependent on developers providing the required and currently missing 30 acres of open-space.
- I do not want high-density, residential development at Ponto.
- I do not consider the proposed Veteran's Park, located 6 miles from Ponto, a suitable alternative to a Coastal Park and open-space for Ponto / west of I-5

^{- NOV 6 -}
 I WILL VOTE FOR CANDIDATES WHO SUPPORT A
PONTO PARK AND WILL CAMPAIGN AGAINST THOSE
AGAINST PRESERVING LOW DENSITY, PARK LAND,
OPEN SPACE + TRANSPARENCY

Thank you for your consideration!

Sign:

Shirley Keating Hudson

Print Name:

SHIRLEY KEATING HUDSON

Date:

10/4/2018

Address:

508 RUDDER AVE

CARLSBAD, CA 92011-5417

People for Ponto

Love Our Ponto Right

Dear Mayor Hall, Carlsbad City Council and California Coastal Commission:

I am informed that:

- Carlsbad must consider on Planning Area F at Ponto the need for a public park at Ponto as part of the Draft Local Coastal Program Amendment.
- There is no public park at Ponto even though City Park Standards requires a minimum of 6.5 acres of parkland for Ponto.
- There is a current 6.6 acre park deficit in Coastal Southwest quadrant of Carlsbad, (south of Palomar Airport Road and west of El Camino Real).
- There are no Coastal Parks in all of South Carlsbad. 64,000 South Carlsbad citizens have no Coastal Park.
- Ponto is at the center of a larger 6-mile stretch of coastline in that has no Coastal Parks.
- Ponto has a city documented 30 acre open-space standard deficit that a Coastal Park would help resolve.
- And most importantly, I am informed that the City is currently ignoring these issues and in the Draft Local Coastal Program Amendment is proposing to eliminate the last opportunity to create a much-needed Coastal Park at Ponto.


Accordingly, I am making it known that:

- I want the Draft Local Coastal Program Amendment to provide for a Coastal Park at Ponto
- I want the City to provide a true Citizen-based Park Planning process for Ponto
- I want the City of Carlsbad to budget money in their capital improvement program to purchase Planning Area F and build a park at Ponto to serve residents and visitors alike.
- I want to preserve what little Coastal Open Space Carlsbad has remaining for future generations and our visitor industry.
- I am **not** in favor of future residential development at Ponto, but think this last small amount of vacant Coastal land should be reserved for Coastal Recreation.

I request that my comments be put on record in the official public records for Planning Area F.

Thank you.

Sign:



Print Name:

JAMES KRUPIARZ

Date:

1/29/20

City, State:

CARLSBAD, CA

People for Ponto

Develop Ponto Right

Dear Mayor Hall, Carlsbad City Council and California Coastal Commission:

I am informed that:

- Carlsbad must consider on Planning Area F at Ponto the need for a public park at Ponto as part of the Draft Local Coastal Program Amendment.
- There is no public park at Ponto even though City Park Standards requires a minimum of 6.5 acres of parkland for Ponto.
- There is a current 6.6 acre park deficit in Coastal Southwest quadrant of Carlsbad, (south of Palomar Airport Road and west of El Camino Real).
- There are no Coastal Parks in all of South Carlsbad. 64,000 South Carlsbad citizens have no Coastal Park.
- Ponto is at the center of a larger 6-mile stretch of coastline in that has no Coastal Parks.
- Ponto has a city documented 30 acre open-space standard deficit that a Coastal Park would help resolve.
- And most importantly, I am informed that the City is currently ignoring these issues and in the Draft Local Coastal Program Amendment is proposing to eliminate the last opportunity to create a much-needed Coastal Park at Ponto.

Accordingly, I am making it known that:

- I want the Draft Local Coastal Program Amendment to provide for a Coastal Park at Ponto
- I want the City to provide a true Citizen-based Park Planning process for Ponto
- I want the City of Carlsbad to budget money in their capital improvement program to purchase Planning Area F and build a park at Ponto to serve residents and visitors alike.
- I want to preserve what little Coastal Open Space Carlsbad has remaining for future generations and our visitor industry.
- I am **not** in favor of future residential development at Ponto, but think this last small amount of vacant Coastal land should be reserved for Coastal Recreation.

I request that my comments be put on record in the official public records for Planning Area F.

Thank you.

Sign:

Don L. Kutug Jr

Print Name:

DON L KUTUG JR

Date:

1-27-20

City, State:

Carlsbad, CA

People for Ponto

Defend on Ponto Right

Dear Mayor Hall, Carlsbad City Council and California Coastal Commission:

I am informed that:

- Carlsbad must consider on Planning Area F at Ponto the need for a public park at Ponto as part of the Draft Local Coastal Program Amendment.
- There is no public park at Ponto even though City Park Standards requires a minimum of 6.5 acres of parkland for Ponto.
- There is a current 6.6 acre park deficit in Coastal Southwest quadrant of Carlsbad, (south of Palomar Airport Road and west of El Camino Real).
- There are no Coastal Parks in all of South Carlsbad. 64,000 South Carlsbad citizens have no Coastal Park.
- Ponto is at the center of a larger 6-mile stretch of coastline in that has no Coastal Parks.
- Ponto has a city documented 30 acre open-space standard deficit that a Coastal Park would help resolve.
- And most importantly, I am informed that the City is currently ignoring these issues and in the Draft Local Coastal Program Amendment is proposing to eliminate the last opportunity to create a much-needed Coastal Park at Ponto.


Accordingly, I am making it known that:

- I want the Draft Local Coastal Program Amendment to provide for a Coastal Park at Ponto
- I want the City to provide a true Citizen-based Park Planning process for Ponto
- I want the City of Carlsbad to budget money in their capital improvement program to purchase Planning Area F and build a park at Ponto to serve residents and visitors alike.
- I want to preserve what little Coastal Open Space Carlsbad has remaining for future generations and our visitor industry.
- I am **not** in favor of future residential development at Ponto, but think this last small amount of vacant Coastal land should be reserved for Coastal Recreation.

I request that my comments be put on record in the official public records for Planning Area F.

Thank you.

Sign:



Print Name:

Gregorio Kels

Date:

1/26/2010

City, State:

Carlsbad, CA 92011

People for Ponto

Defend Ponto Rights

Dear Mayor Hall, Carlsbad City Council and California Coastal Commission:

I am informed that:

- Carlsbad must consider on Planning Area F at Ponto the need for a public park at Ponto as part of the Draft Local Coastal Program Amendment.
- There is no public park at Ponto even though City Park Standards requires a minimum of 6.5 acres of parkland for Ponto.
- There is a current 6.6 acre park deficit in Coastal Southwest quadrant of Carlsbad, (south of Palomar Airport Road and west of El Camino Real).
- There are no Coastal Parks in all of South Carlsbad. 64,000 South Carlsbad citizens have no Coastal Park.
- Ponto is at the center of a larger 6-mile stretch of coastline in that has no Coastal Parks.
- Ponto has a city documented 30 acre open-space standard deficit that a Coastal Park would help resolve.
- And most importantly, I am informed that the City is currently ignoring these issues and in the Draft Local Coastal Program Amendment is proposing to eliminate the last opportunity to create a much-needed Coastal Park at Ponto.

Accordingly, I am making it known that:

- I want the Draft Local Coastal Program Amendment to provide for a Coastal Park at Ponto
- I want the City to provide a true Citizen-based Park Planning process for Ponto
- I want the City of Carlsbad to budget money in their capital improvement program to purchase Planning Area F and build a park at Ponto to serve residents and visitors alike.
- I want to preserve what little Coastal Open Space Carlsbad has remaining for future generations and our visitor industry.
- I am not in favor of future residential development at Ponto, but think this last small amount of vacant Coastal land should be reserved for Coastal Recreation.

I request that my comments be put on record in the official public records for Planning Area F.


Thank you.

Sign:

Print Name:

Date:

City, State:


DENNIS KERN
1-28-20
CARLSBAD, CA

People for Ponto

Develop Ponto Right

Re: Ponto Beach / Parks and Open Space Deficit

Dear Mayor Hall, Carlsbad City Council and California Coastal Commission:

I am informed that there is a current 6.6 acre park deficit in Coastal Southwest quadrant of Carlsbad, (south of Palomar Airport Road and west of El Camino Real); that there is a 30 acre open-space deficit in Zone 9 (west of I-5 and south of Poinsettia) of the Growth Management Plan; that the City is not requiring developers to first look at non-residential reserve and parks in Planning Area F (the large, undeveloped area west of the railroad tracks, north of Avenida Encinas and south of Cape Rey Hotel); and most importantly, I am informed that the City Council is currently reviewing plans to build a high-density, residential community in Planning Area F, a location perfectly situated to remedy the above deficits.

Accordingly, I am requesting and making my position known that:

- I want the City of Carlsbad to build a park at Ponto to serve residents and visitors alike.
- I believe any and all development west of I-5 should be dependent on developers providing the required and currently missing 30 acres of open-space.
- I do not want high-density, residential development at Ponto.
- I do not consider the proposed Veteran's Park, located 6 miles from Ponto, a suitable alternative to a Coastal Park and open-space for Ponto / west of I-5

we don't want the coast walled off
~~There~~ There is an opportunity to create something
special. Once it is developed as housing, it is
gone forever.

Thank you for your consideration!

Sign: 

Print Name: Steven Keenan

Date: Oct 4 '18

Address: 7476 Capstan Dr.
Carlsbad, CA 92011

People for Ponto

Develop Ponto Right

Re: Ponto Beach / Parks and Open Space Deficit

Dear Mayor Hall, Carlsbad City Council and California Coastal Commission:

I am informed that there is a current 6.6 acre park deficit in Coastal Southwest quadrant of Carlsbad, (south of Palomar Airport Road and west of El Camino Real); that there is a 30 acre open-space deficit in Zone 9 (west of I-5 and south of Poinsettia) of the Growth Management Plan; that the City is not requiring developers to first look at non-residential reserve and parks in Planning Area F (the large, undeveloped area west of the railroad tracks, north of Avenida Encinas and south of Cape Rey Hotel); and most importantly, I am informed that the City Council is currently reviewing plans to build a high-density, residential community in Planning Area F, a location perfectly situated to remedy the above deficits.

Accordingly, I am requesting and making my position known that:

I want the City of Carlsbad to build a park at Ponto to serve residents and visitors alike.

I believe any and all development west of I-5 should be dependent on developers providing the required and currently missing 30 acres of open-space.

I do not want high-density, residential development at Ponto.

I do not consider the proposed Veteran's Park, located 6 miles from Ponto, a suitable alternative to a Coastal Park and open-space for Ponto / west of I-5

This is a must. The Carlsbad community will accept nothing else. This is a voting issue.

Thank you for your consideration!

Sign: 

Print Name: Stacy King

Date: 10/4/2018

Address: 7043 Heron Cir.
Carlsbad, CA 92011

People for Ponto

Develop Ponto Right

Re: Ponto Beach / Parks and Open Space Deficit

Dear Mayor Hall, Carlsbad City Council, and California Coastal Commission:

I am informed that there is a current 6.6 acre park deficit in Coastal Southwest quadrant of Carlsbad, (south of Palomar Airport Road and west of El Camino Real); that there is a 30 acre open-space deficit in Zone 9 (west of I-5 and south of Poinsettia) of the Growth Management Plan; that the City is not requiring developers to first look at non-residential reserve and parks in Planning Area F (the large, undeveloped area west of the railroad tracks, north of Avenida Encinas and south of Cape Rey Hotel); and most importantly, I am informed that the City Council is currently reviewing plans to build a high-density, residential community in Planning Area F, a location perfectly situated to remedy the above deficits.

Accordingly, I am requesting and making my position known that:

I want the City of Carlsbad to build a park at Ponto to serve residents and visitors alike.

I believe any and all development west of I-5 should be dependent on developers providing the required and currently missing 30 acres of open-space.

I do not want high-density, residential development at Ponto.

I do not consider the proposed Veteran's Park, located 6 miles from Ponto, a suitable alternative to a Coastal Park and open-space for Ponto / west of I-5.

I have lots of family who live there and we love to visit the parks & beach.

I thank you for your consideration!

Sign: Amy Kuebler

Print Name: Amy Kuebler

Date: 10-17-18

Address: 27 Southern Coast Dr.
The Woodlands, TX
77380

Email to:

Matt.Hall@carlsbadca.gov; CityCouncil@carlsbadca.gov; gbuhr@coastal.ca.gov;

Erin.Prahler@coastal.ca.gov; info@peopleforponto.com

Re: Land Opportunity to Correct the Parks and Open Space Deficit at Ponto

Dear Mayor Hall, Carlsbad City Council, and California Coastal Commission:

I am informed that:

- 1) There is a current 6.6-acre park deficit in the Coastal Southwest quadrant of Carlsbad (south of Palomar Airport Road and west of El Camino Real), and that there are no Coastal Parks in all South Carlsbad and for a 4-6-mile section of San Diego County's coastline.
- 2) There is a 30-acre open-space deficit in Zone 9 (Ponto area - west of I-5 and south of Poinsettia).
- 3) The State and City of Carlsbad's Local Coastal Program (LCP) require that Planning Area F at Ponto (the 11-acre undeveloped area west of the railroad tracks, north of Avenida Encinas and south of Cape Rey Hotel) be considered as a public park for the benefit of Carlsbad residents and visitors.
- 4) And most importantly, I am informed that the 11-acre Planning Area F is NOW available for purchase.

Accordingly, I am making it known that:

- I want the City of Carlsbad to budget money in their capital improvement program to purchase Planning Area F and build a park at Ponto to serve residents and visitors alike.
- I want to preserve what little Coastal Open Space Carlsbad has remaining for future generations and our visitor industry.
- I am not in favor of future residential development at Ponto.
- _____

I request that my comments be put on record in the official public records for Planning Area F.

Thank you.

Sign:

Amna Khawaja

Print Name:

AMNA KHAWAJA

Date:

10/26/19

Address:

Email to: Matt.Hall@carlsbadca.gov; CityCouncil@carlsbadca.gov; Scott.Chadwick@carlsbadca.gov; Kyle.Lancaster@carlsbadca.gov; lisa.urbach@parks.ca.gov; Kathleen@carlsbad.org; mike.pacheco@carlsbadca.gov; gbuhr@coastal.ca.gov; cort.hitchens@coastal.ca.gov; Erin.Prahler@coastal.ca.gov; info@peopleforponto.com

People for Ponto

Develop Ponto Right

Re: Ponto Beach / Parks and Open Space Deficit

Dear Mayor Hall, Carlsbad City Council and California Coastal Commission:

I am informed that there is a current 6.6 acre park deficit in Coastal Southwest quadrant of Carlsbad, (south of Palomar Airport Road and west of El Camino Real); that there is a 30 acre open-space deficit in Zone 9 (west of I-5 and south of Poinsettia) of the Growth Management Plan; that the City is not requiring developers to first look at non-residential reserve and parks in Planning Area F (the large, undeveloped area west of the railroad tracks, north of Avenida Encinas and south of Cape Rey Hotel); and most importantly, I am informed that the City Council is currently reviewing plans to build a high-density, residential community in Planning Area F, a location perfectly situated to remedy the above deficits.

Accordingly, I am requesting and making my position known that:

I want the City of Carlsbad to build a park at Ponto to serve residents and visitors alike.

I believe any and all development west of I-5 should be dependent on developers providing the required and currently missing 30 acres of open-space.

I do not want high-density, residential development at Ponto.

I do not consider the proposed Veteran's Park, located 6 miles from Ponto, a suitable alternative to a Coastal Park and open-space for Ponto / west of I-5

Thank you for your consideration!

Sign: 

Print Name: Alex Klingensmith

Date: 10/17/18

Address: 7303 Seafarer Pl.
Carlsbad 92011

People for Ponto

Re: Ponto Beach / Parks and Open Space Deficit


Dear Mayor Hall, Carlsbad City Council, and California Coastal Commission:

I am informed that there is a current 6.6 acre park deficit in Coastal Southwest quadrant of Carlsbad, (south of Palomar Airport Road and west of El Camino Real); that there is a 30 acre open-space deficit in Zone 9 (west of I-5 and south of Poinsettia) of the Growth Management Plan; that the City is not requiring developers to first look at non-residential reserve and parks in Planning Area F (the large, undeveloped area west of the railroad tracks, north of Avenida Encinas and south of Cape Rey Hotel); and most importantly, I am informed that the City Council is currently reviewing plans to build a high-density, residential community in Planning Area F, a location perfectly situated to remedy the above deficits.

Accordingly, I am requesting and making my position known that:

- I want the City of Carlsbad to build a park at Ponto to serve residents and visitors alike.
- I believe any and all development west of I-5 should be dependent on developers providing the required and currently missing 30 acres of open-space.
- I do not want high-density, residential development at Ponto.
- I do not consider the proposed Veteran's Park, located 6 miles from Ponto, a suitable alternative to a Coastal Park and open-space for Ponto / west of I-5.
- _____

I thank you for your consideration!

Sign: 

Print Name: ALEX KLINGENSMITH

Date: 10/8/2018

Address: 7303 SEAFARER PL 92011

Email to:
Matt.Hall@carlsbadca.gov; CityCouncil@carlsbadca.gov; gbuhr@coastal.ca.gov;
info@peopleforponto.com

People for Ponto

DRIVE TO PONTON POINT

Re: Ponto Beach / Parks and Open Space Deficit

Dear Mayor Hall, Carlsbad City Council and California Coastal Commission:

I am informed that there is a current 6.6 acre park deficit in Coastal Southwest quadrant of Carlsbad, (south of Palomar Airport Road and west of El Camino Real); that there is a 30 acre open-space deficit in Zone 9 (west of I-5 and south of Poinsettia) of the Growth Management Plan; that the City is not requiring developers to first look at non-residential reserve and parks in Planning Area F (the large, undeveloped area west of the railroad tracks, north of Avenida Encinas and south of Cape Rey Hotel); and most importantly, I am informed that the City Council is currently reviewing plans to build a high-density, residential community in Planning Area F, a location perfectly situated to remedy the above deficits.

Accordingly, I am requesting and making my position known that:

I want the City of Carlsbad to build a park at Ponto to serve residents and visitors alike.

I believe any and all development west of I-5 should be dependent on developers providing the required and currently missing 30 acres of open-space.

I do not want high-density, residential development at Ponto.

I do not consider the proposed Veteran's Park, located 6 miles from Ponto, a suitable alternative to a Coastal Park and open-space for Ponto / west of I-5

we do need additional multi-million
dollar housing here

Thank you for your consideration!

Sign: 

Print Name: Tisha Klingensmith

Date: 10/7/18

Address: 7303 Seafarer Pl.
Carlsbad CA

People for Ponto

Develop Ponto Right

Re: Ponto Beach / Parks and Open Space Deficit

Dear Mayor Hall, Carlsbad City Council and California Coastal Commission:

I am informed that there is a current 6.6 acre park deficit in Coastal Southwest quadrant of Carlsbad, (south of Palomar Airport Road and west of El Camino Real); that there is a 30 acre open-space deficit in Zone 9 (west of I-5 and south of Poinsettia) of the Growth Management Plan; that the City is not requiring developers to first look at non-residential reserve and parks in Planning Area F (the large, undeveloped area west of the railroad tracks, north of Avenida Encinas and south of Cape Rey Hotel); and most importantly, I am informed that the City Council is currently reviewing plans to build a high-density, residential community in Planning Area F, a location perfectly situated to remedy the above deficits.

Accordingly, I am requesting and making my position known that:

- I want the City of Carlsbad to build a park at Ponto to serve residents and visitors alike.
- I believe any and all development west of I-5 should be dependent on developers providing the required and currently missing 30 acres of open-space.
- I do not want high-density, residential development at Ponto.
- I do not consider the proposed Veteran's Park, located 6 miles from Ponto, a suitable alternative to a Coastal Park and open-space for Ponto / west of I-5
- _____


Thank you for your consideration!

Sign: _____

Print Name: _____

Date: _____

Address: _____


Shade Keding
10/4/18
7587 Navigator Circle
Carlsbad CA 92011

People for Ponto

Develop Ponto Right

Re: Ponto Beach / Parks and Open Space Deficit

Dear Mayor Hall, Carlsbad City Council and California Coastal Commission:

I am informed that there is a current 6.6 acre park deficit in Coastal Southwest quadrant of Carlsbad, (south of Palomar Airport Road and west of El Camino Real); that there is a 30 acre open-space deficit in Zone 9 (west of I-5 and south of Poinsettia) of the Growth Management Plan; that the City is not requiring developers to first look at non-residential reserve and parks in Planning Area F (the large, undeveloped area west of the railroad tracks, north of Avenida Encinas and south of Cape Rey Hotel); and most importantly, I am informed that the City Council is currently reviewing plans to build a high-density, residential community in Planning Area F, a location perfectly situated to remedy the above deficits.

Accordingly, I am requesting and making my position known that:

- I want the City of Carlsbad to build a park at Ponto to serve residents and visitors alike.
- I believe any and all development west of I-5 should be dependent on developers providing the required and currently missing 30 acres of open-space.
- I do not want high-density, residential development at Ponto.
- I do not consider the proposed Veteran's Park, located 6 miles from Ponto, a suitable alternative to a Coastal Park and open-space for Ponto / west of I-5
- _____

Thank you for your consideration!

Sign: _____

Print Name: _____

Date: _____

Address: _____

Janet Kidd

Janet Kidd

10-4-18

6915 Tradewinds Dr.
Carlsbad, Ca. 92011

People for Ponto
Parks and Open Space

Re: Ponto Beach / Parks and Open Space Deficit


Dear Mayor Hall, Carlsbad City Council and California Coastal Commission:

I am informed that there is a current 6.6 acre park deficit in Coastal Southwest quadrant of Carlsbad, (south of Palomar Airport Road and west of El Camino Real); that there is a 30 acre open-space deficit in Zone 9 (west of I-5 and south of Poinsettia) of the Growth Management Plan; that the City is not requiring developers to first look at non-residential reserve and parks in Planning Area F (the large, undeveloped area west of the railroad tracks, north of Avenida Encinas and south of Cape Rey Hotel); and most importantly, I am informed that the City Council is currently reviewing plans to build a high-density, residential community in Planning Area F, a location perfectly situated to remedy the above deficits.

Accordingly, I am requesting and making my position known that:

- I want the City of Carlsbad to build a park at Ponto to serve residents and visitors alike.
- I believe any and all development west of I-5 should be dependent on developers providing the required and currently missing 30 acres of open-space.
- I do not want high-density, residential development at Ponto.
- I do not consider the proposed Veteran's Park, located 6 miles from Ponto, a suitable alternative to a Coastal Park and open-space for Ponto / west of I-5
-

Thank you for your consideration!

Sign: 
Print Name: Drew R Keating-Hudson
Date: 10/26/2018
Address: 508 Rudder Ave
Carlsbad, CA 92011

People for Parks
NOV 10 2018

Re: Ponto Beach / Parks and Open Space Deficit

Dear Mayor Hall, Carlsbad City Council and California Coastal Commission:

I am informed that there is a current 6.6 acre park deficit in Coastal Southwest quadrant of Carlsbad, (south of Palomar Airport Road and west of El Camino Real); that there is a 30 acre open-space deficit in Zone 9 (west of I-5 and south of Poinsettia) of the Growth Management Plan; that the City is not requiring developers to first look at non-residential reserve and parks in Planning Area F (the large, undeveloped area west of the railroad tracks, north of Avenida Encinas and south of Cape Rey Hotel); and most importantly, I am informed that the City Council is currently reviewing plans to build a high-density, residential community in Planning Area F, a location perfectly situated to remedy the above deficits.

Accordingly, I am requesting and making my position known that:

- I want the City of Carlsbad to build a park at Ponto to serve residents and visitors alike.
- I believe any and all development west of I-5 should be dependent on developers providing the required and currently missing 30 acres of open-space.
- I do not want high-density, residential development at Ponto.
- I do not consider the proposed Veteran's Park, located 6 miles from Ponto, a suitable alternative to a Coastal Park and open-space for Ponto / west of I-5


Thank you for your consideration!

Sign:

Print Name:

Date:

Address:


SANG BO KIM
10/19/18
525 Malibu Ct
Carlsbad CA 92011

People for Ponto

Re: Ponto Beach / Parks and Open Space Deficit

Dear Mayor Hall, Carlsbad City Council, and California Coastal Commission:

I am informed that there is a current 6.6 acre park deficit in Coastal Southwest quadrant of Carlsbad, (south of Palomar Airport Road and west of El Camino Real); that there is a 30 acre open-space deficit in Zone 9 (west of I-5 and south of Poinsettia) of the Growth Management Plan; that the City is not requiring developers to first look at non-residential reserve and parks in Planning Area F (the large, undeveloped area west of the railroad tracks, north of Avenida Encinas and south of Cape Rey Hotel); and most importantly, I am informed that the City Council is currently reviewing plans to build a high-density, residential community in Planning Area F, a location perfectly situated to remedy the above deficits.

Accordingly, I am requesting and making my position known that:

- I want the City of Carlsbad to build a park at Ponto to serve residents and visitors alike.
- I believe any and all development west of I-5 should be dependent on developers providing the required and currently missing 30 acres of open-space.
- I do not want high-density, residential development at Ponto.
- I do not consider the proposed Veteran's Park, located 6 miles from Ponto, a suitable alternative to a Coastal Park and open-space for Ponto / west of I-5.
- _____

I thank you for your consideration!

Sign: _____

Print Name: _____

Date: _____

Address: _____

Email to:

Matt.Hall@carlsbadca.gov; CityCouncil@carlsbadca.gov; gbuhr@coastal.ca.gov;

Erin.Praher@coastal.ca.gov; info@peopleforponto.com

Re: Ponto Beach / Parks and Open Space Deficit

Dear Mayor Hall, Carlsbad City Council and California Coastal Commission:

I am informed that there is a current 6.6 acre park deficit in Coastal Southwest quadrant of Carlsbad, (south of Palomar Airport Road and west of El Camino Real); that there is a 30 acre open-space deficit in Zone 9 (west of I-5 and south of Poinsettia) of the Growth Management Plan; that the City is not requiring developers to first look at non-residential reserve and parks in Planning Area F (the large, undeveloped area west of the railroad tracks, north of Avenida Encinas and south of Cape Rey Hotel); and most importantly, I am informed that the City Council is currently reviewing plans to build a high-density, residential community in Planning Area F, a location perfectly situated to remedy the above deficits.

Accordingly, I am requesting and making my position known that:

- I want the City of Carlsbad to build a park at Ponto to serve residents and visitors alike.
- I believe any and all development west of I-5 should be dependent on developers providing the required and currently missing 30 acres of open-space.
- I do not want high-density, residential development at Ponto.
- I do not consider the proposed Veteran's Park, located 6 miles from Ponto, a suitable alternative to a Coastal Park and open-space for Ponto / west of I-5

Thank you for your consideration!

Sign: Barbara Kesten

Print Name: BARBARA KESTEN

Date: 10/18/2018

Address: 7470 CARSTAN DRIVE
CARLSBAD, CA

People for Ponto

Re: Ponto Beach / Parks and Open Space Deficit

Dear Mayor Hall, Carlsbad City Council and California Coastal Commission:

I am informed that there is a current 6.6 acre park deficit in Coastal Southwest quadrant of Carlsbad, (south of Palomar Airport Road and west of El Camino Real); that there is a 30 acre open-space deficit in Zone 9 (west of I-5 and south of Poinsettia) of the Growth Management Plan; that the City is not requiring developers to first look at non-residential reserve and parks in Planning Area F (the large, undeveloped area west of the railroad tracks, north of Avenida Encinas and south of Cape Rey Hotel); and most importantly, I am informed that the City Council is currently reviewing plans to build a high-density, residential community in Planning Area F, a location perfectly situated to remedy the above deficits.

Accordingly, I am requesting and making my position known that:

- I want the City of Carlsbad to build a park at Ponto to serve residents and visitors alike.
- I believe any and all development west of I-5 should be dependent on developers providing the required and currently missing 30 acres of open-space.
- I do not want high-density, residential development at Ponto.
- I do not consider the proposed Veteran's Park, located 6 miles from Ponto, a suitable alternative to a Coastal Park and open-space for Ponto / west of I-5

Thank you for your consideration!

Sign: Cade Keating-Hudson

Print Name: Cade Keating-Hudson

Date: 10/20/18

Address: 508 Rudder Ave

Carlsbad, CA 92011

People for Ponto

Re: Ponto Beach / Parks and Open Space Deficit

Dear Mayor Hall, Carlsbad City Council, and California Coastal Commission:

I am informed that there is a current 6.6 acre park deficit in Coastal Southwest quadrant of Carlsbad, (south of Palomar Airport Road and west of El Camino Real); that there is a 30 acre open-space deficit in Zone 9 (west of I-5 and south of Poinsettia) of the Growth Management Plan; that the City is not requiring developers to first look at non-residential reserve and parks in Planning Area F (the large, undeveloped area west of the railroad tracks, north of Avenida Encinas and south of Cape Rey Hotel); and most importantly, I am informed that the City Council is currently reviewing plans to build a high-density, residential community in Planning Area F, a location perfectly situated to remedy the above deficits.

Accordingly, I am requesting and making my position known that:

- I want the City of Carlsbad to build a park at Ponto to serve residents and visitors alike.
- I believe any and all development west of I-5 should be dependent on developers providing the required and currently missing 30 acres of open-space.
- I do not want high-density, residential development at Ponto.
- I do not consider the proposed Veteran's Park, located 6 miles from Ponto, a suitable alternative to a Coastal Park and open-space for Ponto / west of I-5.

I thank you for your consideration!

Sign: _____ 

Print Name: George Kheury

Date: 10-15-18

Address: 7364 Escallonia Ct, 92011

Email to:

Matt.Hall@carlsbadca.gov; CityCouncil@carlsbadca.gov; gbuhr@coastal.ca.gov;

Erin.Prahler@coastal.ca.gov; info@peopleforponto.com

People for Ponto

Revised Ponto Plan

Re: Ponto Beach / Parks and Open Space Deficit

Dear Mayor Hall, Carlsbad City Council, and California Coastal Commission:

I am informed that there is a current 6.6 acre park deficit in Coastal Southwest quadrant of Carlsbad, (south of Palomar Airport Road and west of El Camino Real); that there is a 30 acre open-space deficit in Zone 9 (west of I-5 and south of Poinsettia) of the Growth Management Plan; that the City is not requiring developers to first look at non-residential reserve and parks in Planning Area F (the large, undeveloped area west of the railroad tracks, north of Avenida Encinas and south of Cape Rey Hotel); and most importantly, I am informed that the City Council is currently reviewing plans to build a high-density, residential community in Planning Area F, a location perfectly situated to remedy the above deficits.

Accordingly, I am requesting and making my position known that:

- I want the City of Carlsbad to build a park at Ponto to serve residents and visitors alike.
- I believe any and all development west of I-5 should be dependent on developers providing the required and currently missing 30 acres of open-space.
- I do not want high-density, residential development at Ponto.
- I do not consider the proposed Veteran's Park, located 6 miles from Ponto, a suitable alternative to a Coastal Park and open-space for Ponto / west of I-5.

I was RAISED on Ponto Drive and have been
working there for 32 years. After all the residential development
there NEEDS to be ^{PUBLIC} open space for everyone to be able to enjoy this special
area

I thank you for your consideration!

Sign: 

Print Name: Sean Kirkwood

Date: 11-4-18

Address: 7238 Ponto Drive

Email to:

Matt.Hall@carlsbadca.gov; CityCouncil@carlsbadca.gov; gbuhr@coastal.ca.gov;

Erin.Prahler@coastal.ca.gov; info@peopleforponto.com

People for Ponto

Re: Ponto Beach / Parks and Open Space Deficit

Dear Mayor Hall, Carlsbad City Council, and California Coastal Commission:

I am informed that there is a current 6.6 acre park deficit in Coastal Southwest quadrant of Carlsbad, (south of Palomar Airport Road and west of El Camino Real); that there is a 30 acre open-space deficit in Zone 9 (west of I-5 and south of Poinsettia) of the Growth Management Plan; that the City is not requiring developers to first look at non-residential reserve and parks in Planning Area F (the large, undeveloped area west of the railroad tracks, north of Avenida Encinas and south of Cape Rey Hotel); and most importantly, I am informed that the City Council is currently reviewing plans to build a high-density, residential community in Planning Area F, a location perfectly situated to remedy the above deficits.

Accordingly, I am requesting and making my position known that:

- I want the City of Carlsbad to build a park at Ponto to serve residents and visitors alike.
- I believe any and all development west of I-5 should be dependent on developers providing the required and currently missing 30 acres of open-space.
- I do not want high-density, residential development at Ponto.
- I do not consider the proposed Veteran's Park, located 6 miles from Ponto, a suitable alternative to a Coastal Park and open-space for Ponto / west of I-5.

Ponto Park is one of the last "free-standing" places I take my kids to. Please don't change it.

I thank you for your consideration!

Sign:

Kristina Kehle-Quinones

Print Name:

Kristina Kehle-Quinones

Date:

11/4/18

Address:

2854 Rancho Rio chico
Carlsbad, CA 92009

Email to:

Matt.Hall@carlsbadca.gov; CityCouncil@carlsbadca.gov; gbuhr@coastal.ca.gov;
Erin.Prahler@coastal.ca.gov; info@peopleforponto.com

People for Ponto

Re: Ponto Beach / Parks and Open Space Deficit

Dear Mayor Hall, Carlsbad City Council, and California Coastal Commission:

I am informed that there is a current 6.6 acre park deficit in Coastal Southwest quadrant of Carlsbad, (south of Palomar Airport Road and west of El Camino Real); that there is a 30 acre open-space deficit in Zone 9 (west of I-5 and south of Poinsettia) of the Growth Management Plan; that the City is not requiring developers to first look at non-residential reserve and parks in Planning Area F (the large, undeveloped area west of the railroad tracks, north of Avenida Encinas and south of Cape Rey Hotel); and most importantly, I am informed that the City Council is currently reviewing plans to build a high-density, residential community in Planning Area F, a location perfectly situated to remedy the above deficits.

Accordingly, I am requesting and making my position known that:

- I want the City of Carlsbad to build a park at Ponto to serve residents and visitors alike.
- I believe any and all development west of I-5 should be dependent on developers providing the required and currently missing 30 acres of open-space.
- I do not want high-density, residential development at Ponto.
- I do not consider the proposed Veteran's Park, located 6 miles from Ponto, a suitable alternative to a Coastal Park and open-space for Ponto / west of I-5.

I thank you for your consideration!

Sign: Elizabeth H. Knapp
Print Name: Elizabeth Knapp
Date: 11/4/18
Address: 2813 Via Clarez

Email to:

Matt.Hall@carlsbadca.gov; CityCouncil@carlsbadca.gov; gbuhr@coastal.ca.gov;
Erin.Prahler@coastal.ca.gov; info@peopleforponto.com

People for Ponto

Re: Ponto Beach / Parks and Open Space Deficit

Dear Mayor Hall, Carlsbad City Council, and California Coastal Commission:

I am informed that there is a current 6.6 acre park deficit in Coastal Southwest quadrant of Carlsbad, (south of Palomar Airport Road and west of El Camino Real); that there is a 30 acre open-space deficit in Zone 9 (west of I-5 and south of Poinsettia) of the Growth Management Plan; that the City is not requiring developers to first look at non-residential reserve and parks in Planning Area F (the large, undeveloped area west of the railroad tracks, north of Avenida Encinas and south of Cape Rey Hotel); and most importantly, I am informed that the City Council is currently reviewing plans to build a high-density, residential community in Planning Area F, a location perfectly situated to remedy the above deficits.

Accordingly, I am requesting and making my position known that:

- I want the City of Carlsbad to build a park at Ponto to serve residents and visitors alike.
- I believe any and all development west of I-5 should be dependent on developers providing the required and currently missing 30 acres of open-space.
- I do not want high-density, residential development at Ponto.
- I do not consider the proposed Veteran's Park, located 6 miles from Ponto, a suitable alternative to a Coastal Park and open-space for Ponto / west of I-5.
- _____


I thank you for your consideration!

Sign: _____

Print Name: _____

Date: _____

Address: _____



ERIC KING

11/4/18

4766 Bryce Cir.

Email to:

Matt.Hall@carlsbadca.gov; CityCouncil@carlsbadca.gov; gbuhr@coastal.ca.gov;
Erin.Praher@coastal.ca.gov; info@peopleforponto.com

People for Ponto

Develop Ponto Right

Re: Ponto Beach / Parks and Open Space Deficit

Dear Mayor Hall, Carlsbad City Council, and California Coastal Commission:

I am informed that there is a current 6.6 acre park deficit in Coastal Southwest quadrant of Carlsbad, (south of Palomar Airport Road and west of El Camino Real); that there is a 30 acre open-space deficit in Zone 9 (west of I-5 and south of Poinsettia) of the Growth Management Plan; that the City is not requiring developers to first look at non-residential reserve and parks in Planning Area F (the large, undeveloped area west of the railroad tracks, north of Avenida Encinas and south of Cape Rey Hotel); and most importantly, I am informed that the City Council is currently reviewing plans to build a high-density, residential community in Planning Area F, a location perfectly situated to remedy the above deficits.

Accordingly, I am requesting and making my position known that:

- I want the City of Carlsbad to build a park at Ponto to serve residents and visitors alike.
- I believe any and all development west of I-5 should be dependent on developers providing the required and currently missing 30 acres of open-space.
- I do not want high-density, residential development at Ponto.
- I do not consider the proposed Veteran's Park, located 6 miles from Ponto, a suitable alternative to a Coastal Park and open-space for Ponto / west of I-5.

IN No Development other
than a park!

I thank you for your consideration!

Sign:

RT Kressabian

Print Name:

RT KRESSABIAN

Date:

11/4/2018

Address:

VISTA, CA

Email to:

Matt.Hall@carlsbadca.gov; CityCouncil@carlsbadca.gov; gbuhr@coastal.ca.gov;
Erin.Prahler@coastal.ca.gov; info@peopleforponto.com

People for Ponto

Re: Ponto Beach / Parks and Open Space Deficit


Dear Mayor Hall, Carlsbad City Council, and California Coastal Commission:

I am informed that there is a current 6.6 acre park deficit in Coastal Southwest quadrant of Carlsbad, (south of Palomar Airport Road and west of El Camino Real); that there is a 30 acre open-space deficit in Zone 9 (west of I-5 and south of Poinsettia) of the Growth Management Plan; that the City is not requiring developers to first look at non-residential reserve and parks in Planning Area F (the large, undeveloped area west of the railroad tracks, north of Avenida Encinas and south of Cape Rey Hotel); and most importantly, I am informed that the City Council is currently reviewing plans to build a high-density, residential community in Planning Area F, a location perfectly situated to remedy the above deficits.

Accordingly, I am requesting and making my position known that:

- I want the City of Carlsbad to build a park at Ponto to serve residents and visitors alike.
- I believe any and all development west of I-5 should be dependent on developers providing the required and currently missing 30 acres of open-space.
- I do not want high-density, residential development at Ponto.
- I do not consider the proposed Veteran's Park, located 6 miles from Ponto, a suitable alternative to a Coastal Park and open-space for Ponto / west of I-5.
- _____

I thank you for your consideration!

Sign: 
Print Name: Craig A. Klein
Date: 11/4/18
Address: 4496 Orchard Ave
San Diego, CA 92107

Email to:

Matt.Hall@carlsbadca.gov; CityCouncil@carlsbadca.gov; gbuhr@coastal.ca.gov;
Erin.Praher@coastal.ca.gov; info@peopleforponto.com

People for Ponto

Develop Ponto Right

Re: Ponto Beach / Parks and Open Space Deficit

Dear Mayor Hall, Carlsbad City Council, and California Coastal Commission:

I am informed that there is a current 6.6 acre park deficit in Coastal Southwest quadrant of Carlsbad, (south of Palomar Airport Road and west of El Camino Real); that there is a 30 acre open-space deficit in Zone 9 (west of I-5 and south of Poinsettia) of the Growth Management Plan; that the City is not requiring developers to first look at non-residential reserve and parks in Planning Area F (the large, undeveloped area west of the railroad tracks, north of Avenida Encinas and south of Cape Rey Hotel); and most importantly, I am informed that the City Council is currently reviewing plans to build a high-density, residential community in Planning Area F, a location perfectly situated to remedy the above deficits.

Accordingly, I am requesting and making my position known that:

- I want the City of Carlsbad to build a park at Ponto to serve residents and visitors alike.
- I believe any and all development west of I-5 should be dependent on developers providing the required and currently missing 30 acres of open-space.
- I do not want high-density, residential development at Ponto.
- I do not consider the proposed Veteran's Park, located 6 miles from Ponto, a suitable alternative to a Coastal Park and open-space for Ponto / west of I-5.

I thank you for your consideration!

Sign:

Print Name:

Date:

Address:

Julianne G. Kleil

Julianne G. Kleil

11-4-18

*4496 Orchard Ave
S.D, CA 92107*

Email to:

Matt.Hall@carlsbadca.gov; CityCouncil@carlsbadca.gov; gbuhr@coastal.ca.gov;

Erin.Prahler@coastal.ca.gov; info@peopleforponto.com

Request for Ponto
Parks and Open Space Deficit

Re: Ponto Beach / Parks and Open Space Deficit

Dear Mayor Hall, Carlsbad City Council and California Coastal Commission:


I am informed that there is a current 6.6 acre park deficit in Coastal Southwest quadrant of Carlsbad, (south of Palomar Airport Road and west of El Camino Real); that there is a 30 acre open-space deficit in Zone 9 (west of I-5 and south of Poinsettia) of the Growth Management Plan; that the City is not requiring developers to first look at non-residential reserve and parks in Planning Area F (the large, undeveloped area west of the railroad tracks, north of Avenida Encinas and south of Cape Rey Hotel); and most importantly, I am informed that the City Council is currently reviewing plans to build a high-density, residential community in Planning Area F, a location perfectly situated to remedy the above deficits.

Accordingly, I am requesting and making my position known that:

- I want the City of Carlsbad to build a park at Ponto to serve residents and visitors alike.
- I believe any and all development west of I-5 should be dependent on developers providing the required and currently missing 30 acres of open-space.
- I do not want high-density, residential development at Ponto.
- I do not consider the proposed Veteran's Park, located 6 miles from Ponto, a suitable alternative to a Coastal Park and open-space for Ponto / west of I-5
- _____

Thank you for your consideration!

Sign:



Print Name:

Spencer King

Date:

10/16/18

Address:

7419 Carstan Dr.

People for Ponto

Open Space / Parks / Right

Re: Ponto Beach / Parks and Open Space Deficit

Dear Mayor Hall, Carlsbad City Council and California Coastal Commission:

I am informed that there is a current 6.6 acre park deficit in Coastal Southwest quadrant of Carlsbad, (south of Palomar Airport Road and west of El Camino Real); that there is a 30 acre open-space deficit in Zone 9 (west of I-5 and south of Poinsettia) of the Growth Management Plan; that the City is not requiring developers to first look at non-residential reserve and parks in Planning Area F (the large, undeveloped area west of the railroad tracks, north of Avenida Encinas and south of Cape Rey Hotel); and most importantly, I am informed that the City Council is currently reviewing plans to build a high-density, residential community in Planning Area F, a location perfectly situated to remedy the above deficits.

Accordingly, I am requesting and making my position known that:

- I want the City of Carlsbad to build a park at Ponto to serve residents and visitors alike.
- I believe any and all development west of I-5 should be dependent on developers providing the required and currently missing 30 acres of open-space.
- I do not want high-density, residential development at Ponto.
- I do not consider the proposed Veteran's Park, located 6 miles from Ponto, a suitable alternative to a Coastal Park and open-space for Ponto / west of I-5

Thank you for your consideration!

Sign: 

Print Name: William Kneip

Date: 10/16/18

Address: 7440 CAPSTAN DR
CARLSBAD, CA 92011

People for Ponto

Re: Ponto Beach / Parks and Open Space Deficit

Dear Mayor Hall, Carlsbad City Council, and California Coastal Commission:

I am informed that there is a current 6.6 acre park deficit in Coastal Southwest quadrant of Carlsbad, (south of Palomar Airport Road and west of El Camino Real); that there is a 30 acre open-space deficit in Zone 9 (west of I-5 and south of Poinsettia) of the Growth Management Plan; that the City is not requiring developers to first look at non-residential reserve and parks in Planning Area F (the large, undeveloped area west of the railroad tracks, north of Avenida Encinas and south of Cape Rey Hotel); and most importantly, I am informed that the City Council is currently reviewing plans to build a high-density, residential community in Planning Area F, a location perfectly situated to remedy the above deficits.

Accordingly, I am requesting and making my position known that:

- I want the City of Carlsbad to build a park at Ponto to serve residents and visitors alike.
- I believe any and all development west of I-5 should be dependent on developers providing the required and currently missing 30 acres of open-space.
- I do not want high-density, residential development at Ponto.
- I do not consider the proposed Veteran's Park, located 6 miles from Ponto, a suitable alternative to a Coastal Park and open-space for Ponto / west of I-5.
- _____

I thank you for your consideration!

Sign: 

Print Name: Daniel Khalil

Date: Oct 16/2018

Address: Dana Point, CA

Email to:

Matt.Hall@carlsbadca.gov; CityCouncil@carlsbadca.gov; gbuhr@coastal.ca.gov;
Erin.Prahler@coastal.ca.gov; info@peopleforponto.com

People for Ponto

Re: Ponto Beach / Parks and Open Space Deficit

Dear Mayor Hall, Carlsbad City Council, and California Coastal Commission:

I am informed that there is a current 6.6 acre park deficit in Coastal Southwest quadrant of Carlsbad, (south of Palomar Airport Road and west of El Camino Real); that there is a 30 acre open-space deficit in Zone 9 (west of I-5 and south of Poinsettia) of the Growth Management Plan; that the City is not requiring developers to first look at non-residential reserve and parks in Planning Area F (the large, undeveloped area west of the railroad tracks, north of Avenida Encinas and south of Cape Rey Hotel); and most importantly, I am informed that the City Council is currently reviewing plans to build a high-density, residential community in Planning Area F, a location perfectly situated to remedy the above deficits.

Accordingly, I am requesting and making my position known that:

I want the City of Carlsbad to build a park at Ponto to serve residents and visitors alike.

I believe any and all development west of I-5 should be dependent on developers providing the required and currently missing 30 acres of open-space.

I do not want high-density, residential development at Ponto.

I do not consider the proposed Veteran's Park, located 6 miles from Ponto, a suitable alternative to a Coastal Park and open-space for Ponto / west of I-5.

I thank you for your consideration!

Sign: 

Print Name: Ron Kewfren

Date: 10/16/18

Address: 75 PASATIEMPO DR.
SANTA CRUZ, CA

Email to:

Matt.Hall@carlsbadca.gov; CityCouncil@carlsbadca.gov; gbuhr@coastal.ca.gov;

Erin.Prahler@coastal.ca.gov; info@peopleforponto.com

95060

People for Ponto

Re: Ponto Beach / Parks and Open Space Deficit

Dear Mayor Hall, Carlsbad City Council, and California Coastal Commission:

I am informed that there is a current 6.6 acre park deficit in Coastal Southwest quadrant of Carlsbad, (south of Palomar Airport Road and west of El Camino Real); that there is a 30 acre open-space deficit in Zone 9 (west of I-5 and south of Poinsettia) of the Growth Management Plan; that the City is not requiring developers to first look at non-residential reserve and parks in Planning Area F (the large, undeveloped area west of the railroad tracks, north of Avenida Encinas and south of Cape Rey Hotel); and most importantly, I am informed that the City Council is currently reviewing plans to build a high-density, residential community in Planning Area F, a location perfectly situated to remedy the above deficits.

Accordingly, I am requesting and making my position known that:

- I want the City of Carlsbad to build a park at Ponto to serve residents and visitors alike.
- I believe any and all development west of I-5 should be dependent on developers providing the required and currently missing 30 acres of open-space.
- I do not want high-density, residential development at Ponto.
- I do not consider the proposed Veteran's Park, located 6 miles from Ponto, a suitable alternative to a Coastal Park and open-space for Ponto / west of I-5.
- _____

I thank you for your consideration!

Sign: 

Print Name: Margaret Kres

Date: 10/20/18

Address: 565 Southbridge Ct

Email to:

Matt.Hall@carlsbadca.gov; CityCouncil@carlsbadca.gov; gbuhr@coastal.ca.gov;
Erin.Prahler@coastal.ca.gov; info@peopleforponto.com

People for Ponto

Re: Ponto Beach / Parks and Open Space Deficit

Dear Mayor Hall, Carlsbad City Council, and California Coastal Commission:

I am informed that there is a current 6.6 acre park deficit in Coastal Southwest quadrant of Carlsbad, (south of Palomar Airport Road and west of El Camino Real); that there is a 30 acre open-space deficit in Zone 9 (west of I-5 and south of Poinsettia) of the Growth Management Plan; that the City is not requiring developers to first look at non-residential reserve and parks in Planning Area F (the large, undeveloped area west of the railroad tracks, north of Avenida Encinas and south of Cape Rey Hotel); and most importantly, I am informed that the City Council is currently reviewing plans to build a high-density, residential community in Planning Area F, a location perfectly situated to remedy the above deficits.

Accordingly, I am requesting and making my position known that:

- I want the City of Carlsbad to build a park at Ponto to serve residents and visitors alike.
- I believe any and all development west of I-5 should be dependent on developers providing the required and currently missing 30 acres of open-space.
- I do not want high-density, residential development at Ponto.
- I do not consider the proposed Veteran's Park, located 6 miles from Ponto, a suitable alternative to a Coastal Park and open-space for Ponto / west of I-5.
- _____

I thank you for your consideration!

Sign: _____

Print Name: _____

Date: _____

Address: _____



Alice Kres

10/20/18

5608 Ranch Ave Sec-98118

Email to:

Matt.Hall@carlsbadca.gov; CityCouncil@carlsbadca.gov; gbuhr@coastal.ca.gov;
Erin.Prahler@coastal.ca.gov; info@peopleforponto.com

People for Ponto

Develop Ponto Right

Alex Kemberger

Re: Ponto Beach / Parks and Open Space Deficit

Dear Mayor Hall, Carlsbad City Council and California Coastal Commission:

I am informed that there is a current 6.6 acre park deficit in Coastal Southwest quadrant of Carlsbad, (south of Palomar Airport Road and west of El Camino Real); that there is a 30 acre open-space deficit in Zone 9 (west of I-5 and south of Poinsettia) of the Growth Management Plan; that the City is not requiring developers to first look at non-residential reserve and parks in Planning Area F (the large, undeveloped area west of the railroad tracks, north of Avenida Encinas and south of Cape Rey Hotel); and most importantly, I am informed that the City Council is currently reviewing plans to build a high-density, residential community in Planning Area F, a location perfectly situated to remedy the above deficits.

Accordingly, I am requesting and making my position known that:

I want the City of Carlsbad to build a park at Ponto to serve residents and visitors alike.

I believe any and all development west of I-5 should be dependent on developers providing the required and currently missing 30 acres of open-space.

I do not want high-density, residential development at Ponto.

I do not consider the proposed Veteran's Park, located 6 miles from Ponto, a suitable alternative to a Coastal Park and open-space for Ponto / west of I-5

It has been a mess since the council put rusty fencing around property. I know it can be around made beautiful by

Thank you for your consideration!

Sign: _____

Print Name: _____

Date: _____

Address: _____

160639-054

People for Ponto

DEFENDING THE REAL

Re: Ponto Beach / Parks and Open Space Deficit

Dear Mayor Hall, Carlsbad City Council, and California Coastal Commission:

I am informed that there is a current 6.6 acre park deficit in Coastal Southwest quadrant of Carlsbad, (south of Palomar Airport Road and west of El Camino Real); that there is a 30 acre open-space deficit in Zone 9 (west of I-5 and south of Poinsettia) of the Growth Management Plan; that the City is not requiring developers to first look at non-residential reserve and parks in Planning Area F (the large, undeveloped area west of the railroad tracks, north of Avenida Encinas and south of Cape Rey Hotel); and most importantly, I am informed that the City Council is currently reviewing plans to build a high-density, residential community in Planning Area F, a location perfectly situated to remedy the above deficits.

Accordingly, I am requesting and making my position known that:

I want the City of Carlsbad to build a park at Ponto to serve residents and visitors alike.

I believe any and all development west of I-5 should be dependent on developers providing the required and currently missing 30 acres of open-space.

I do not want high-density, residential development at Ponto.

I do not consider the proposed Veteran's Park, located 6 miles from Ponto, a suitable alternative to a Coastal Park and open-space for Ponto / west of I-5.

I thank you for your consideration!

Sign: Carol Kraft

Print Name: Carol Kraft

Date: 11-11-18

Address: 2112 E. Vista Way #24
Vista, CA 92084

Email to:

Matt.Hall@carlsbadca.gov; CityCouncil@carlsbadca.gov; gbuhr@coastal.ca.gov;
Erin.Prahler@coastal.ca.gov; info@peopleforponto.com

Re: Ponto Beach / Parks and Open Space Deficit

Dear Mayor Hall, Carlsbad City Council and California Coastal Commission:

I am informed that there is a current 6.6 acre park deficit in Coastal Southwest quadrant of Carlsbad, (south of Palomar Airport Road and west of El Camino Real); that there is a 30 acre open-space deficit in Zone 9 (west of I-5 and south of Poinsettia) of the Growth Management Plan; that the City is not requiring developers to first look at non-residential reserve and parks in Planning Area F (the large, undeveloped area west of the railroad tracks, north of Avenida Encinas and south of Cape Rey Hotel); and most importantly, I am informed that the City Council is currently reviewing plans to build a high-density, residential community in Planning Area F, a location perfectly situated to remedy the above deficits.

Accordingly, I am requesting and making my position known that:

- I want the City of Carlsbad to build a park at Ponto to serve residents and visitors alike.
- I believe any and all development west of I-5 should be dependent on developers providing the required and currently missing 30 acres of open-space.
- I do not want high-density, residential development at Ponto.
- I do not consider the proposed Veteran's Park, located 6 miles from Ponto, a suitable alternative to a Coastal Park and open-space for Ponto / west of I-5
-

Thank you for your consideration!

Sign: Connor K. Hudson
Print Name: Connor K. Hudson
Date: 6/20/18
Address: 508 Rudder Ave
Carlsbad, CA 92011

Dear Mayor Hall, Carlsbad City Council and California Coastal Commission:

I am informed that:

- Carlsbad must consider on Planning Area F at Ponto the need for a public park at Ponto as part of the Draft Local Coastal Program Amendment.
- There is no public park at Ponto even though City Park Standards requires a minimum of 6.5 acres of parkland for Ponto.
- There is a current 6.6 acre park deficit in Coastal Southwest quadrant of Carlsbad, (south of Palomar Airport Road and west of El Camino Real).
- There are no Coastal Parks in all of South Carlsbad. 64,000 South Carlsbad citizens have no Coastal Park.
- Ponto is at the center of a larger 6-mile stretch of coastline in that has no Coastal Parks.
- Ponto has a city documented 30 acre open-space standard deficit that a Coastal Park would help resolve.
- And most importantly, I am informed that the City is currently ignoring these issues and in the Draft Local Coastal Program Amendment is proposing to eliminate the last opportunity to create a much-needed Coastal Park at Ponto.

Accordingly, I am making it known that:

- I want the Draft Local Coastal Program Amendment to provide for a Coastal Park at Ponto
- I want the City to provide a true Citizen-based Park Planning process for Ponto
- I want the City of Carlsbad to budget money in their capital improvement program to purchase Planning Area F and build a park at Ponto to serve residents and visitors alike.
- I want to preserve what little Coastal Open Space Carlsbad has remaining for future generations and our visitor industry.
- I am not in favor of future residential development at Ponto, but think this last small amount of vacant Coastal land should be reserved for Coastal Recreation.

I request that my comments be put on record in the official public records for Planning Area F.

Thank you.

Sign:



Print Name:

Alfred Kennard

Date:

20200129

City, State:

Turkey, FL

Matt.Hall@carlsbadca.gov; CityCouncil@carlsbadca.gov; Scott.Chadwick@carlsbadca.gov; Kyle.Lancaster@carlsbadca.gov; lisa.urbach@parks.ca.gov; Kathleen@carlsbad.org; mike.pacheco@carlsbadca.gov; gbuhr@coastal.ca.gov; cort.hitchens@coastal.ca.gov; Erin.Prahler@coastal.ca.gov; Don.Neu@carlsbadca.gov; Gary.Barberio@carlsbadca.gov; info@peopleforponto.com

People for Ponto

Dear Mayor Hall, Carlsbad City Council and California Coastal Commission:

I am informed that:

- Carlsbad must consider on Planning Area F at Ponto the need for a public park at Ponto as part of the Draft Local Coastal Program Amendment.
- There is no public park at Ponto even though City Park Standards requires a minimum of 6.5 acres of parkland for Ponto.
- There is a current 6.6 acre park deficit in Coastal Southwest quadrant of Carlsbad, (south of Palomar Airport Road and west of El Camino Real).
- There are no Coastal Parks in all of South Carlsbad. 64,000 South Carlsbad citizens have no Coastal Park.
- Ponto is at the center of a larger 6-mile stretch of coastline in that has no Coastal Parks.
- Ponto has a city documented 30 acre open-space standard deficit that a Coastal Park would help resolve.
- And most importantly, I am informed that the City is currently ignoring these issues and in the Draft Local Coastal Program Amendment is proposing to eliminate the last opportunity to create a much-needed Coastal Park at Ponto.

Accordingly, I am making it known that:

- I want the Draft Local Coastal Program Amendment to provide for a Coastal Park at Ponto
- I want the City to provide a true Citizen-based Park Planning process for Ponto
- I want the City of Carlsbad to budget money in their capital improvement program to purchase Planning Area F and build a park at Ponto to serve residents and visitors alike.
- I want to preserve what little Coastal Open Space Carlsbad has remaining for future generations and our visitor industry.
- I am **not** in favor of future residential development at Ponto, but think this last small amount of vacant Coastal land should be reserved for Coastal Recreation.

I request that my comments be put on record in the official public records for Planning Area F.


Thank you.

Sign:

Print Name:

Date:

City, State:



Jason Lear

1/26/20

Carlsbad, Ca

Re: Land Opportunity to Correct the Parks and Open Space Deficit at Ponto

Dear Mayor Hall, Carlsbad City Council, and California Coastal Commission:

I am informed that:

- 1) There is a current 6.6-acre park deficit in the Coastal Southwest quadrant of Carlsbad (south of Palomar Airport Road and west of El Camino Real), and that there are no Coastal Parks in all South Carlsbad and for a 4-6-mile section of San Diego County's coastline.
- 2) There is a 30-acre open-space deficit in Zone 9 (Ponto area - west of I-5 and south of Poinsettia).
- 3) The State and City of Carlsbad's Local Coastal Program (LCP) require that Planning Area F at Ponto (the 11-acre undeveloped area west of the railroad tracks, north of Avenida Encinas and south of Cape Rey Hotel) be considered as a public park for the benefit of Carlsbad residents and visitors.
- 4) And most importantly, I am informed that the 11-acre Planning Area F is NOW available for purchase.


Accordingly, I am making it known that:

- I want the City of Carlsbad to budget money in their capital improvement program to purchase Planning Area F and build a park at Ponto to serve residents and visitors alike.
- I want to preserve what little Coastal Open Space Carlsbad has remaining for future generations and our visitor industry.
- I am not in favor of future residential development at Ponto.
- _____

I request that my comments be put on record in the official public records for Planning Area F.

Thank you.

Sign:



Print Name:

JAYME LABIDOU

Date:

OCT 26 2019

Address:

11166 Sororro St.

Email to: Matt.Hall@carlsbadca.gov; CityCouncil@carlsbadca.gov; Scott.Chadwick@carlsbadca.gov;
Kyle.Lancaster@carlsbadca.gov; lisa.urbach@parks.ca.gov; Kathleen@carlsbad.org; mike.pacheco@carlsbadca.gov;
gbuhr@coastal.ca.gov; cort.hitchens@coastal.ca.gov; Erin.Praher@coastal.ca.gov; info@peopleforponto.com

People for Ponto

Develop Ponto Right

Re: Ponto Beach / Parks and Open Space Deficit

Dear Mayor Hall, Carlsbad City Council and California Coastal Commission:

I am informed that there is a current 6.6 acre park deficit in Coastal Southwest quadrant of Carlsbad, (south of Palomar Airport Road and west of El Camino Real); that there is a 30 acre open-space deficit in Zone 9 (west of I-5 and south of Poinsettia) of the Growth Management Plan; that the City is not requiring developers to first look at non-residential reserve and parks in Planning Area F (the large, undeveloped area west of the railroad tracks, north of Avenida Encinas and south of Cape Rey Hotel); and most importantly, I am informed that the City Council is currently reviewing plans to build a high-density, residential community in Planning Area F, a location perfectly situated to remedy the above deficits.

Accordingly, I am requesting and making my position known that:

I want the City of Carlsbad to build a park at Ponto to serve residents and visitors alike.

I believe any and all development west of I-5 should be dependent on developers providing the required and currently missing 30 acres of open-space.


I do not want high-density, residential development at Ponto.

I do not consider the proposed Veteran's Park, located 6 miles from Ponto, a suitable alternative to a Coastal Park and open-space for Ponto / west of I-5

The Lack of A Coastal Park in
Southwest Carlsbad is both Inappropriate
& Contrary to Existing Law. No private
developer should be allowed to deprive local

Residents of this needed
they are MANDATED Amenity.
Thank you for your consideration!

Sign:



Print Name:

Peter Lewi

Date:

10/4/18

Address:

539 Meridian Way
CARLSBAD, CA 92011

People for Ponto

Develop Ponto Right

Dear Mayor Hall, Carlsbad City Council and California Coastal Commission:

I am informed that:

- Carlsbad must consider on Planning Area F at Ponto the need for a public park at Ponto as part of the Draft Local Coastal Program Amendment.
- There is no public park at Ponto even though City Park Standards requires a minimum of 6.5 acres of parkland for Ponto.
- There is a current 6.6 acre park deficit in Coastal Southwest quadrant of Carlsbad, (south of Palomar Airport Road and west of El Camino Real).
- There are no Coastal Parks in all of South Carlsbad. 64,000 South Carlsbad citizens have no Coastal Park.
- Ponto is at the center of a larger 6-mile stretch of coastline in that has no Coastal Parks.
- Ponto has a city documented 30 acre open-space standard deficit that a Coastal Park would help resolve.
- And most importantly, I am informed that the City is currently ignoring these issues and in the Draft Local Coastal Program Amendment is proposing to eliminate the last opportunity to create a much-needed Coastal Park at Ponto.


Accordingly, I am making it known that:

- I want the Draft Local Coastal Program Amendment to provide for a Coastal Park at Ponto
- I want the City to provide a true Citizen-based Park Planning process for Ponto
- I want the City of Carlsbad to budget money in their capital improvement program to purchase Planning Area F and build a park at Ponto to serve residents and visitors alike.
- I want to preserve what little Coastal Open Space Carlsbad has remaining for future generations and our visitor industry.
- I am not in favor of future residential development at Ponto, but think this last small amount of vacant Coastal land should be reserved for Coastal Recreation.

I request that my comments be put on record in the official public records for Planning Area F.

Thank you.

Sign:



Print Name:

Peter Lewis

Date:

1/26/19

City, State:

Carlsbad, CA 92011

People for Ponto

Develop Ponto Right

Re: Ponto Beach / Parks and Open Space Deficit

Dear Mayor Hall, Carlsbad City Council and California Coastal Commission:

I am informed that there is a current 6.6 acre park deficit in Coastal Southwest quadrant of Carlsbad, (south of Palomar Airport Road and west of El Camino Real); that there is a 30 acre open-space deficit in Zone 9 (west of I-5 and south of Poinsettia) of the Growth Management Plan; that the City is not requiring developers to first look at non-residential reserve and parks in Planning Area F (the large, undeveloped area west of the railroad tracks, north of Avenida Encinas and south of Cape Rey Hotel); and most importantly, I am informed that the City Council is currently reviewing plans to build a high-density, residential community in Planning Area F, a location perfectly situated to remedy the above deficits.

Accordingly, I am requesting and making my position known that:

- I want the City of Carlsbad to build a park at Ponto to serve residents and visitors alike.
- I believe any and all development west of I-5 should be dependent on developers providing the required and currently missing 30 acres of open-space.
- I do not want high-density, residential development at Ponto.
- I do not consider the proposed Veteran's Park, located 6 miles from Ponto, a suitable alternative to a Coastal Park and open-space for Ponto / west of I-5

It's time for the Carlsbad City
Council to listen to the people
who live here.

Thank you for your consideration!

Sign: Rgr Rfd

Print Name: Roger Loftin

Date: 10-4-18

Address: 920 Pappy Ln
Carlsbad, CA 92011

People for Ponto

Develop Ponto Right

Re: Ponto Beach / Parks and Open Space Deficit

Dear Mayor Hall, Carlsbad City Council and California Coastal Commission:

I am informed that there is a current 6.6 acre park deficit in Coastal Southwest quadrant of Carlsbad, (south of Palomar Airport Road and west of El Camino Real); that there is a 30 acre open-space deficit in Zone 9: (west of I-5 and south of Poinsettia) of the Growth Management Plan; that the City is not requiring developers to first look at non-residential reserve and parks in Planning Area F (the large, undeveloped area west of the railroad tracks, north of Avenida Encinas and south of Cape Rey Hotel); and most importantly, I am informed that the City Council is currently reviewing plans to build a high-density, residential community in Planning Area F, a location perfectly situated to remedy the above deficits.

Accordingly, I am requesting and making my position known that:

- I want the City of Carlsbad to build a park at Ponto to serve residents and visitors alike.
- I believe any and all development west of I-5 should be dependent on developers providing the required and currently missing 30 acres of open-space.
- I do not want high-density, residential development at Ponto.
- I do not consider the proposed Veteran's Park, located 6 miles from Ponto, a suitable alternative to a Coastal Park and open-space for Ponto / west of I-5

THIS AREA NEEDS A BALANCED SOLUTION
Between Park & some residential
& shops - & some work houses -

Thank you for your consideration!

Sign: 

Print Name: Mark LAVIGNE

Date: 10/4/18

Address: 2111 Ende Aerial
Carlsbad CA 92009

People for Ponto

Save up Ponto Right

Re: Ponto Beach / Parks and Open Space Deficit

Dear Mayor Hall, Carlsbad City Council and California Coastal Commission:

I am informed that there is a current 6.6 acre park deficit in Coastal Southwest quadrant of Carlsbad, (south of Palomar Airport Road and west of El Camino Real); that there is a 30 acre open-space deficit in Zone 9 (west of I-5 and south of Poinsettia) of the Growth Management Plan; that the City is not requiring developers to first look at non-residential reserve and parks in Planning Area F (the large, undeveloped area west of the railroad tracks, north of Avenida Encinas and south of Cape Rey Hotel); and most importantly, I am informed that the City Council is currently reviewing plans to build a high-density, residential community in Planning Area F, a location perfectly situated to remedy the above deficits.

Accordingly, I am requesting and making my position known that:

- I want the City of Carlsbad to build a park at Ponto to serve residents and visitors alike.
- I believe any and all development west of I-5 should be dependent on developers providing the required and currently missing 30 acres of open-space.
- I do not want high-density, residential development at Ponto.
- I do not consider the proposed Veteran's Park, located 6 miles from Ponto, a suitable alternative to a Coastal Park and open-space for Ponto / west of I-5
- _____

Thank you for your consideration!

Sign: Tamar Litzow
Print Name: Tamar Litzow
Date: 10-6-18
Address: 7377 Seafarer Pl
Carlsbad CA 92011

People for Ponto

Develop Ponto Right

Re: Ponto Beach / Parks and Open Space Deficit

Dear Mayor Hall, Carlsbad City Council and California Coastal Commission:

I am informed that there is a current 6.6 acre park deficit in Coastal Southwest quadrant of Carlsbad, (south of Palomar Airport Road and west of El Camino Real); that there is a 30 acre open-space deficit in Zone 9 (west of I-5 and south of Poinsettia) of the Growth Management Plan; that the City is not requiring developers to first look at non-residential reserve and parks in Planning Area F (the large, undeveloped area west of the railroad tracks, north of Avenida Encinas and south of Cape Rey Hotel); and most importantly, I am informed that the City Council is currently reviewing plans to build a high-density, residential community in Planning Area F, a location perfectly situated to remedy the above deficits.

Accordingly, I am requesting and making my position known that:

- I want the City of Carlsbad to build a park at Ponto to serve residents and visitors alike.
- I believe any and all development west of I-5 should be dependent on developers providing the required and currently missing 30 acres of open-space.
- I do not want high-density, residential development at Ponto.
- I do not consider the proposed Veteran's Park, located 6 miles from Ponto, a suitable alternative to a Coastal Park and open-space for Ponto / west of I-5

Thank you for your consideration!

Sign:

Helen Lipka

Print Name:

Helen Lipka

Date:

10-9-18

Address:

*600 Marlen Lane
Carlsbad, CA*

92011

People for Ponto

Develop Ponto Right

Re: Ponto Beach / Parks and Open Space Deficit

Dear Mayor Hall, Carlsbad City Council and California Coastal Commission:

I am informed that there is a current 6.6 acre park deficit in Coastal Southwest quadrant of Carlsbad, (south of Palomar Airport Road and west of El Camino Real); that there is a 30 acre open-space deficit in Zone 9 (west of I-5 and south of Poinsettia) of the Growth Management Plan; that the City is not requiring developers to first look at non-residential reserve and parks in Planning Area F (the large, undeveloped area west of the railroad tracks, north of Avenida Encinas and south of Cape Rey Hotel); and most importantly, I am informed that the City Council is currently reviewing plans to build a high-density, residential community in Planning Area F, a location perfectly situated to remedy the above deficits.

Accordingly, I am requesting and making my position known that:

- I want the City of Carlsbad to build a park at Ponto to serve residents and visitors alike.
- I believe any and all development west of I-5 should be dependent on developers providing the required and currently missing 30 acres of open-space.
- I do not want high-density, residential development at Ponto.
- I do not consider the proposed Veteran's Park, located 6 miles from Ponto, a suitable alternative to a Coastal Park and open-space for Ponto / west of I-5

Thank you for your consideration!

Sign:

Phil Licata

Print Name:

Phil Licata

Date:

10.4.18

Address:

523 Dew Point Ave.
Carlsbad, CA 92011

People for Ponto

Develop Ponto Right

Re: Ponto Beach / Parks and Open Space Deficit

Dear Mayor Hall, Carlsbad City Council and California Coastal Commission:


I am informed that there is a current 6.6 acre park deficit in Coastal Southwest quadrant of Carlsbad, (south of Palomar Airport Road and west of El Camino Real); that there is a 30 acre open-space deficit in Zone 9 (west of I-5 and south of Poinsettia) of the Growth Management Plan; that the City is not requiring developers to first look at non-residential reserve and parks in Planning Area F (the large, undeveloped area west of the railroad tracks, north of Avenida Encinas and south of Cape Rey Hotel); and most importantly, I am informed that the City Council is currently reviewing plans to build a high-density, residential community in Planning Area F, a location perfectly situated to remedy the above deficits.

Accordingly, I am requesting and making my position known that:

- I want the City of Carlsbad to build a park at Ponto to serve residents and visitors alike.
- I believe any and all development west of I-5 should be dependent on developers providing the required and currently missing 30 acres of open-space.
- I do not want high-density, residential development at Ponto.
- I do not consider the proposed Veteran's Park, located 6 miles from Ponto, a suitable alternative to a Coastal Park and open-space for Ponto / west of I-5

Thank you for your consideration!

Sign:



Print Name:

Linda Loftin

Date:

10/4/18

Address:

920 Poppy Ln.

Carlsbad CA 92011

Re: Ponto Beach / Parks and Open Space Deficit

Dear Mayor Hall, Carlsbad City Council, and California Coastal Commission:

I am informed that there is a current 6.6 acre park deficit in Coastal Southwest quadrant of Carlsbad, (south of Palomar Airport Road and west of El Camino Real); that there is a 30 acre open-space deficit in Zone 9 (west of I-5 and south of Poinsettia) of the Growth Management Plan; that the City is not requiring developers to first look at non-residential reserve and parks in Planning Area F (the large, undeveloped area west of the railroad tracks, north of Avenida Encinas and south of Cape Rey Hotel); and most importantly, I am informed that the City Council is currently reviewing plans to build a high-density, residential community in Planning Area F, a location perfectly situated to remedy the above deficits.

Accordingly, I am requesting and making my position known that:

- I want the City of Carlsbad to build a park at Ponto to serve residents and visitors alike.
- I believe any and all development west of I-5 should be dependent on developers providing the required and currently missing 30 acres of open-space.
- I do not want high-density, residential development at Ponto.
- I do not consider the proposed Veteran's Park, located 6 miles from Ponto, a suitable alternative to a Coastal Park and open-space for Ponto / west of I-5.

I thank you for your consideration!

Sign: Avalon LaBreche

Print Name: Avalon LaBreche

Date: Oct 19, 2018

Address: Chingnapin Ave.

Carlsbad, CA

Email to:

Matt.Hall@carlsbadca.gov; CityCouncil@carlsbadca.gov; gbuhr@coastal.ca.gov;

Erin.Prahler@coastal.ca.gov; info@peopleforponto.com

People for Ponto

Re: Ponto Beach / Parks and Open Space Deficit

Dear Mayor Hall, Carlsbad City Council, and California Coastal Commission:

I am informed that there is a current 6.6 acre park deficit in Coastal Southwest quadrant of Carlsbad, (south of Palomar Airport Road and west of El Camino Real); that there is a 30 acre open-space deficit in Zone 9 (west of I-5 and south of Poinsettia) of the Growth Management Plan; that the City is not requiring developers to first look at non-residential reserve and parks in Planning Area F (the large, undeveloped area west of the railroad tracks, north of Avenida Encinas and south of Cape Rey Hotel); and most importantly, I am informed that the City Council is currently reviewing plans to build a high-density, residential community in Planning Area F, a location perfectly situated to remedy the above deficits.

Accordingly, I am requesting and making my position known that:

- I want the City of Carlsbad to build a park at Ponto to serve residents and visitors alike.
- I believe any and all development west of I-5 should be dependent on developers providing the required and currently missing 30 acres of open-space.
- I do not want high-density, residential development at Ponto.
- I do not consider the proposed Veteran's Park, located 6 miles from Ponto, a suitable alternative to a Coastal Park and open-space for Ponto / west of I-5.

I thank you for your consideration!

Sign:

Claire Breche

Print Name:

Claire LaBreche

Date:

Oct 19, 2018

Address:

226 Chinguanan Carlsbad

Email to:

Matt.Hall@carlsbadca.gov; CityCouncil@carlsbadca.gov; gbuhr@coastal.ca.gov;
Erin.Prahler@coastal.ca.gov; info@peopleforponto.com

People for Ponto
to the City of Carlsbad

Re: Ponto Beach / Parks and Open Space Deficit

Dear Mayor Hall, Carlsbad City Council and California Coastal Commission:

I am informed that there is a current 6.6 acre park deficit in Coastal Southwest quadrant of Carlsbad, (south of Palomar Airport Road and west of El Camino Real); that there is a 30 acre open-space deficit in Zone 9 (west of I-5 and south of Poinsettia) of the Growth Management Plan; that the City is not requiring developers to first look at non-residential reserve and parks in Planning Area F (the large, undeveloped area west of the railroad tracks, north of Avenida Encinas and south of Cape Rey Hotel); and most importantly, I am informed that the City Council is currently reviewing plans to build a high-density, residential community in Planning Area F, a location perfectly situated to remedy the above deficits.

Accordingly, I am requesting and making my position known that:

- I want the City of Carlsbad to build a park at Ponto to serve residents and visitors alike.
- I believe any and all development west of I-5 should be dependent on developers providing the required and currently missing 30 acres of open-space.
- I do not want high-density, residential development at Ponto.
- I do not consider the proposed Veteran's Park, located 6 miles from Ponto, a suitable alternative to a Coastal Park and open-space for Ponto / west of I-5
- _____

Thank you for your consideration!

Sign: 

Print Name: MARK LYDECKER

Date: 10/19/2018

Address: 505 HALSENG CT
CARLSBAD CA 92011

People for Ponto

Re: Ponto Beach / Parks and Open Space Deficit

Dear Mayor Hall, Carlsbad City Council, and California Coastal Commission:

I am informed that there is a current 6.6 acre park deficit in Coastal Southwest quadrant of Carlsbad, (south of Palomar Airport Road and west of El Camino Real); that there is a 30 acre open-space deficit in Zone 9 (west of I-5 and south of Poinsettia) of the Growth Management Plan; that the City is not requiring developers to first look at non-residential reserve and parks in Planning Area F (the large, undeveloped area west of the railroad tracks, north of Avenida Encinas and south of Cape Rey Hotel); and most importantly, I am informed that the City Council is currently reviewing plans to build a high-density, residential community in Planning Area F, a location perfectly situated to remedy the above deficits.

Accordingly, I am requesting and making my position known that:

- I want the City of Carlsbad to build a park at Ponto to serve residents and visitors alike.
- I believe any and all development west of I-5 should be dependent on developers providing the required and currently missing 30 acres of open-space.
- I do not want high-density, residential development at Ponto.
- I do not consider the proposed Veteran's Park, located 6 miles from Ponto, a suitable alternative to a Coastal Park and open-space for Ponto / west of I-5.
- _____

I thank you for your consideration!

Sign: _____

Print Name: _____

Date: _____

Address: _____

Joe Locke

Joe Locke

10-16-18

2413 Montgomery Drive
Carlsbad CA

Email to:

Matt.Hall@carlsbadca.gov; CityCouncil@carlsbadca.gov; gbuhr@coastal.ca.gov;

Erin.Prahler@coastal.ca.gov; info@peopleforponto.com

Re: Ponto Beach / Parks and Open Space Deficit

Dear Mayor Hall, Carlsbad City Council and California Coastal Commission:

I am informed that there is a current 6.6 acre park deficit in Coastal Southwest quadrant of Carlsbad, (south of Palomar Airport Road and west of El Camino Real); that there is a 30 acre open-space deficit in Zone 9 (west of I-5 and south of Poinsettia) of the Growth Management Plan; that the City is not requiring developers to first look at non-residential reserve and parks in Planning Area F (the large, undeveloped area west of the railroad tracks, north of Avenida Encinas and south of Cape Rey Hotel); and most importantly, I am informed that the City Council is currently reviewing plans to build a high-density, residential community in Planning Area F, a location perfectly situated to remedy the above deficits.

Accordingly, I am requesting and making my position known that:

- I want the City of Carlsbad to build a park at Ponto to serve residents and visitors alike.
- I believe any and all development west of I-5 should be dependent on developers providing the required and currently missing 30 acres of open-space.
- I do not want high-density, residential development at Ponto.
- I do not consider the proposed Veteran's Park, located 6 miles from Ponto, a suitable alternative to a Coastal Park and open-space for Ponto / west of I-5


Thank you for your consideration!

Sign:

Print Name:

Date:

Address:



Michele Lydcker

10/19/2018

505 Halsing Ct
Carlsbad, CA 92011

People for Ponto

Develop Ponto Right

Re: Ponto Beach / Parks and Open Space Deficit

Dear Mayor Hall, Carlsbad City Council and California Coastal Commission:

I am informed that there is a current 6.6 acre park deficit in Coastal Southwest quadrant of Carlsbad, (south of Palomar Airport Road and west of El Camino Real); that there is a 30 acre open-space deficit in Zone 9 (west of I-5 and south of Poinsettia) of the Growth Management Plan; that the City is not requiring developers to first look at non-residential reserve and parks in Planning Area F (the large, undeveloped area west of the railroad tracks, north of Avenida Encinas and south of Cape Rey Hotel); and most importantly, I am informed that the City Council is currently reviewing plans to build a high-density, residential community in Planning Area F, a location perfectly situated to remedy the above deficits.

Accordingly, I am requesting and making my position known that:

- I want the City of Carlsbad to build a park at Ponto to serve residents and visitors alike.
- I believe any and all development west of I-5 should be dependent on developers providing the required and currently missing 30 acres of open-space.
- I do not want high-density, residential development at Ponto.
- I do not consider the proposed Veteran's Park, located 6 miles from Ponto, a suitable alternative to a Coastal Park and open-space for Ponto / west of I-5

I am expecting government reps to listen to
the communities desire for open space
at Ponto Beach.

Thank you for your consideration!

Sign: Colette Lieata

Print Name: Colette Lieata

Date: 10-4-18

Address: 523 Dew Point Ave

Carlsbad, CA 92011

People for Ponto

Re: Ponto Beach / Parks and Open Space Deficit

Dear Mayor Hall, Carlsbad City Council, and California Coastal Commission:

I am informed that there is a current 6.6 acre park deficit in Coastal Southwest quadrant of Carlsbad, (south of Palomar Airport Road and west of El Camino Real); that there is a 30 acre open-space deficit in Zone 9 (west of I-5 and south of Poinsettia) of the Growth Management Plan; that the City is not requiring developers to first look at non-residential reserve and parks in Planning Area F (the large, undeveloped area west of the railroad tracks, north of Avenida Encinas and south of Cape Rey Hotel); and most importantly, I am informed that the City Council is currently reviewing plans to build a high-density, residential community in Planning Area F, a location perfectly situated to remedy the above deficits.

Accordingly, I am requesting and making my position known that:

- I want the City of Carlsbad to build a park at Ponto to serve residents and visitors alike.
- I believe any and all development west of I-5 should be dependent on developers providing the required and currently missing 30 acres of open-space.
- I do not want high-density, residential development at Ponto.
- I do not consider the proposed Veteran's Park, located 6 miles from Ponto, a suitable alternative to a Coastal Park and open-space for Ponto / west of I-5.

I thank you for your consideration!

Sign: 

Print Name: Judi Lesight

Date: 10/20/18

Address: 2554 Townsgarden Rd
Carlsbad

Email to:

Matt.Hall@carlsbadca.gov; CityCouncil@carlsbadca.gov; gbuhr@coastal.ca.gov;

Erin.Prahler@coastal.ca.gov; info@peopleforponto.com

Re: Ponto Beach / Parks and Open Space Deficit

Dear Mayor Hall, Carlsbad City Council, and California Coastal Commission:

I am informed that there is a current 6.6 acre park deficit in Coastal Southwest quadrant of Carlsbad, (south of Palomar Airport Road and west of El Camino Real); that there is a 30 acre open-space deficit in Zone 9 (west of I-5 and south of Poinsettia) of the Growth Management Plan; that the City is not requiring developers to first look at non-residential reserve and parks in Planning Area F (the large, undeveloped area west of the railroad tracks, north of Avenida Encinas and south of Cape Rey Hotel); and most importantly, I am informed that the City Council is currently reviewing plans to build a high-density, residential community in Planning Area F, a location perfectly situated to remedy the above deficits.

Accordingly, I am requesting and making my position known that:

- I want the City of Carlsbad to build a park at Ponto to serve residents and visitors alike.
- I believe any and all development west of I-5 should be dependent on developers providing the required and currently missing 30 acres of open-space.
- I do not want high-density, residential development at Ponto.
- I do not consider the proposed Veteran's Park, located 6 miles from Ponto, a suitable alternative to a Coastal Park and open-space for Ponto / west of I-5.

I thank you for your consideration!

Sign: Cohen LeBreche

Print Name: Cohen LeBreche

Date: Oct 19, 2018

Address: Chinguapin, CARLSBAD

Email to:

Matt.Hall@carlsbadca.gov; CityCouncil@carlsbadca.gov; gbuhr@coastal.ca.gov;

Erin.Prahler@coastal.ca.gov; info@peopleforponto.com

People for Ponto

Develop Ponto Right

Re: Ponto Beach / Parks and Open Space Deficit

Dear Mayor Hall, Carlsbad City Council, and California Coastal Commission:

I am informed that there is a current 6.6 acre park deficit in Coastal Southwest quadrant of Carlsbad, (south of Palomar Airport Road and west of El Camino Real); that there is a 30 acre open-space deficit in Zone 9 (west of I-5 and south of Poinsettia) of the Growth Management Plan; that the City is not requiring developers to first look at non-residential reserve and parks in Planning Area F (the large, undeveloped area west of the railroad tracks, north of Avenida Encinas and south of Cape Rey Hotel); and most importantly, I am informed that the City Council is currently reviewing plans to build a high-density, residential community in Planning Area F, a location perfectly situated to remedy the above deficits.

Accordingly, I am requesting and making my position known that:

- I want the City of Carlsbad to build a park at Ponto to serve residents and visitors alike.
- I believe any and all development west of I-5 should be dependent on developers providing the required and currently missing 30 acres of open-space.
- I do not want high-density, residential development at Ponto.
- I do not consider the proposed Veteran's Park, located 6 miles from Ponto, a suitable alternative to a Coastal Park and open-space for Ponto / west of I-5.
- _____

I thank you for your consideration!

Sign: 

Print Name: Jeremy Leach

Date: 11-4-18

Address: 3001 Carlsbad Blvd
Carlsbad, CA 92008

Email to:

Matt.Hall@carlsbadca.gov; CityCouncil@carlsbadca.gov; gbuhr@coastal.ca.gov;
Erin.Prahler@coastal.ca.gov; info@peopleforponto.com

People for Ponto

Re: Ponto Beach / Parks and Open Space Deficit

Dear Mayor Hall, Carlsbad City Council, and California Coastal Commission:

I am informed that there is a current 6.6 acre park deficit in Coastal Southwest quadrant of Carlsbad, (south of Palomar Airport Road and west of El Camino Real); that there is a 30 acre open-space deficit in Zone 9 (west of I-5 and south of Poinsettia) of the Growth Management Plan; that the City is not requiring developers to first look at non-residential reserve and parks in Planning Area F (the large, undeveloped area west of the railroad tracks, north of Avenida Encinas and south of Cape Rey Hotel); and most importantly, I am informed that the City Council is currently reviewing plans to build a high-density, residential community in Planning Area F, a location perfectly situated to remedy the above deficits.

Accordingly, I am requesting and making my position known that:

- I want the City of Carlsbad to build a park at Ponto to serve residents and visitors alike.
- I believe any and all development west of I-5 should be dependent on developers providing the required and currently missing 30 acres of open-space.
- I do not want high-density, residential development at Ponto.
- I do not consider the proposed Veteran's Park, located 6 miles from Ponto, a suitable alternative to a Coastal Park and open-space for Ponto / west of I-5.
- _____

I thank you for your consideration!

Sign: _____

Print Name: _____

Date: _____

Address: _____

Email to:

Matt.Hall@carlsbadca.gov; CityCouncil@carlsbadca.gov; gbuhr@coastal.ca.gov;
Erin.Prahler@coastal.ca.gov; info@peopleforponto.com

People for Ponto

Develop Ponto Right

Re: Ponto Beach / Parks and Open Space Deficit

Dear Mayor Hall, Carlsbad City Council, and California Coastal Commission:

I am informed that there is a current 6.6 acre park deficit in Coastal Southwest quadrant of Carlsbad, (south of Palomar Airport Road and west of El Camino Real); that there is a 30 acre open-space deficit in Zone 9 (west of I-5 and south of Poinsettia) of the Growth Management Plan; that the City is not requiring developers to first look at non-residential reserve and parks in Planning Area F (the large, undeveloped area west of the railroad tracks, north of Avenida Encinas and south of Cape Rey Hotel); and most importantly, I am informed that the City Council is currently reviewing plans to build a high-density, residential community in Planning Area F, a location perfectly situated to remedy the above deficits.

Accordingly, I am requesting and making my position known that:

- I want the City of Carlsbad to build a park at Ponto to serve residents and visitors alike.
- I believe any and all development west of I-5 should be dependent on developers providing the required and currently missing 30 acres of open-space.
- I do not want high-density, residential development at Ponto.
- I do not consider the proposed Veteran's Park, located 6 miles from Ponto, a suitable alternative to a Coastal Park and open-space for Ponto / west of I-5.
- _____

I thank you for your consideration!

Sign: _____

Print Name: _____

Date: _____

Address: _____



Daisy Locatelli

11/04/2018

328 Shoemaker Ct Solana Beach

Email to:

Matt.Hall@carlsbadca.gov; CityCouncil@carlsbadca.gov; gbuhr@coastal.ca.gov;
Erin.Prahler@coastal.ca.gov; info@peopleforponto.com

Re: Ponto Beach / Parks and Open Space Deficit

Dear Mayor Hall, Carlsbad City Council and California Coastal Commission:


I am informed that there is a current 6.6 acre park deficit in Coastal Southwest quadrant of Carlsbad, (south of Palomar Airport Road and west of El Camino Real); that there is a 30 acre open-space deficit in Zone 9 (west of I-5 and south of Poinsettia) of the Growth Management Plan; that the City is not requiring developers to first look at non-residential reserve and parks in Planning Area F (the large, undeveloped area west of the railroad tracks, north of Avenida Encinas and south of Cape Rey Hotel); and most importantly, I am informed that the City Council is currently reviewing plans to build a high-density, residential community in Planning Area F, a location perfectly situated to remedy the above deficits.

Accordingly, I am requesting and making my position known that:

- I want the City of Carlsbad to build a park at Ponto to serve residents and visitors alike.
- I believe any and all development west of I-5 should be dependent on developers providing the required and currently missing 30 acres of open-space.
- I do not want high-density, residential development at Ponto.
- I do not consider the proposed Veteran's Park, located 6 miles from Ponto, a suitable alternative to a Coastal Park and open-space for Ponto / west of I-5
-

Thank you for your consideration!

Sign:



Print Name:

Denise Lindsey

Date:

10-16-18

Address:

745 2 Capstan Dr

Carlsbad Ca 92011

People for Ponto

Re: Ponto Beach / Parks and Open Space Deficit

Dear Mayor Hall, Carlsbad City Council, and California Coastal Commission:

I am informed that there is a current 6.6 acre park deficit in Coastal Southwest quadrant of Carlsbad, (south of Palomar Airport Road and west of El Camino Real); that there is a 30 acre open-space deficit in Zone 9 (west of I-5 and south of Poinsettia) of the Growth Management Plan; that the City is not requiring developers to first look at non-residential reserve and parks in Planning Area F (the large, undeveloped area west of the railroad tracks, north of Avenida Encinas and south of Cape Rey Hotel); and most importantly, I am informed that the City Council is currently reviewing plans to build a high-density, residential community in Planning Area F, a location perfectly situated to remedy the above deficits.

Accordingly, I am requesting and making my position known that:

- I want the City of Carlsbad to build a park at Ponto to serve residents and visitors alike.
- I believe any and all development west of I-5 should be dependent on developers providing the required and currently missing 30 acres of open-space.
- I do not want high-density, residential development at Ponto.
- I do not consider the proposed Veteran's Park, located 6 miles from Ponto, a suitable alternative to a Coastal Park and open-space for Ponto / west of I-5.
- _____

I thank you for your consideration!

Sign:

Martin B. Lee

Print Name:

MARTIN B. LEE

Date:

10/16/18

Address:

2058 Lake Fountain Dr.
Katy TX 77494

Email to:

Matt.Hall@carlsbadca.gov; CityCouncil@carlsbadca.gov; gbuhr@coastal.ca.gov;
Erin.Prahler@coastal.ca.gov; info@peopleforponto.com

People for Ponto

Re: Ponto Beach / Parks and Open Space Deficit

Dear Mayor Hall, Carlsbad City Council, and California Coastal Commission:

I am informed that there is a current 6.6 acre park deficit in Coastal Southwest quadrant of Carlsbad, (south of Palomar Airport Road and west of El Camino Real); that there is a 30 acre open-space deficit in Zone 9 (west of I-5 and south of Poinsettia) of the Growth Management Plan; that the City is not requiring developers to first look at non-residential reserve and parks in Planning Area F (the large, undeveloped area west of the railroad tracks, north of Avenida Encinas and south of Cape Rey Hotel); and most importantly, I am informed that the City Council is currently reviewing plans to build a high-density, residential community in Planning Area F, a location perfectly situated to remedy the above deficits.

Accordingly, I am requesting and making my position known that:

- I want the City of Carlsbad to build a park at Ponto to serve residents and visitors alike.
- I believe any and all development west of I-5 should be dependent on developers providing the required and currently missing 30 acres of open-space.
- I do not want high-density, residential development at Ponto.
- I do not consider the proposed Veteran's Park, located 6 miles from Ponto, a suitable alternative to a Coastal Park and open-space for Ponto / west of I-5.
- _____

I thank you for your consideration!

Sign:

Gloria C. Lee

Print Name:

Gloria C. Lee

Date:

10-20-18

Address:

*14533 Edgemoor Pl.
Santa Clarita, CA*

Email to:

Matt.Hall@carlsbadca.gov; CityCouncil@carlsbadca.gov; gbuhr@coastal.ca.gov;

Erin.Prahler@coastal.ca.gov; info@peopleforponto.com

91387

Re: Ponto Beach / Parks and Open Space Deficit

Dear Mayor Hall, Carlsbad City Council, and California Coastal Commission:

I am informed that there is a current 6.6 acre park deficit in Coastal Southwest quadrant of Carlsbad, (south of Palomar Airport Road and west of El Camino Real); that there is a 30 acre open-space deficit in Zone 9 (west of I-5 and south of Poinsettia) of the Growth Management Plan; that the City is not requiring developers to first look at non-residential reserve and parks in Planning Area F (the large, undeveloped area west of the railroad tracks, north of Avenida Encinas and south of Cape Rey Hotel); and most importantly, I am informed that the City Council is currently reviewing plans to build a high-density, residential community in Planning Area F, a location perfectly situated to remedy the above deficits.

Accordingly, I am requesting and making my position known that:

- I want the City of Carlsbad to build a park at Ponto to serve residents and visitors alike.
- I believe any and all development west of I-5 should be dependent on developers providing the required and currently missing 30 acres of open-space.
- I do not want high-density, residential development at Ponto.
- I do not consider the proposed Veteran's Park, located 6 miles from Ponto, a suitable alternative to a Coastal Park and open-space for Ponto / west of I-5.

I thank you for your consideration!

Sign: Wing L Leong

Print Name: Wing L Leong

Date: 10/22/18

Address: 545 Burton Ct
Carlsbad CA 92011

Email to:

Matt.Hall@carlsbadca.gov; CityCouncil@carlsbadca.gov; gbuhr@coastal.ca.gov;
Erin.Prahler@coastal.ca.gov; info@peopleforponto.com

P-110-10-10
P-110-10-10

Re: Ponto Beach / Parks and Open Space Deficit

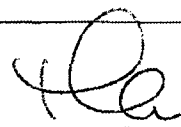
Dear Mayor Hall, Carlsbad City Council and California Coastal Commission:

I am informed that there is a current 6.6 acre park deficit in Coastal Southwest quadrant of Carlsbad, (south of Palomar Airport Road and west of El Camino Real); that there is a 30 acre open-space deficit in Zone 9 (west of I-5 and south of Poinsettia) of the Growth Management Plan; that the City is not requiring developers to first look at non-residential reserve and parks in Planning Area F (the large, undeveloped area west of the railroad tracks, north of Avenida Encinas and south of Cape Rey Hotel); and most importantly, I am informed that the City Council is currently reviewing plans to build a high-density, residential community in Planning Area F, a location perfectly situated to remedy the above deficits.

Accordingly, I am requesting and making my position known that:

- I want the City of Carlsbad to build a park at Ponto to serve residents and visitors alike.
- I believe any and all development west of I-5 should be dependent on developers providing the required and currently missing 30 acres of open-space.
- I do not want high-density, residential development at Ponto.
- I do not consider the proposed Veteran's Park, located 6 miles from Ponto, a suitable alternative to a Coastal Park and open-space for Ponto / west of I-5
-

Thank you for your consideration!

Sign: 
Print Name: THI LE
Date: 10/16/18
Address: 542 BURTON Ct
CB, Ca 92011

P-10-10-10
10/16/18

Re: Ponto Beach / Parks and Open Space Deficit

Dear Mayor Hall, Carlsbad City Council and California Coastal Commission:

I am informed that there is a current 6.6 acre park deficit in Coastal Southwest quadrant of Carlsbad, (south of Palomar Airport Road and west of El Camino Real); that there is a 30 acre open-space deficit in Zone 9 (west of I-5 and south of Poinsettia) of the Growth Management Plan; that the City is not requiring developers to first look at non-residential reserve and parks in Planning Area F (the large, undeveloped area west of the railroad tracks, north of Avenida Encinas and south of Cape Rey Hotel); and most importantly, I am informed that the City Council is currently reviewing plans to build a high-density, residential community in Planning Area F, a location perfectly situated to remedy the above deficits.

Accordingly, I am requesting and making my position known that:

- I want the City of Carlsbad to build a park at Ponto to serve residents and visitors alike.
- I believe any and all development west of I-5 should be dependent on developers providing the required and currently missing 30 acres of open-space.
- I do not want high-density, residential development at Ponto.
- I do not consider the proposed Veteran's Park, located 6 miles from Ponto, a suitable alternative to a Coastal Park and open-space for Ponto / west of I-5
-

Thank you for your consideration!

Sign: *Quynh Dao Le*
Print Name: QUYNH DAO LE
Date: 10/16/18
Address: 542 BURTON Ct
CBad Ca 92011

Re: Ponto Beach / Parks and Open Space Deficit

Dear Mayor Hall, Carlsbad City Council, and California Coastal Commission:

I am informed that there is a current 6.6 acre park deficit in Coastal Southwest quadrant of Carlsbad, (south of Palomar Airport Road and west of El Camino Real); that there is a 30 acre open-space deficit in Zone 9 (west of I-5 and south of Poinsettia) of the Growth Management Plan; that the City is not requiring developers to first look at non-residential reserve and parks in Planning Area F (the large, undeveloped area west of the railroad tracks, north of Avenida Encinas and south of Cape Rey Hotel); and most importantly, I am informed that the City Council is currently reviewing plans to build a high-density, residential community in Planning Area F, a location perfectly situated to remedy the above deficits.

Accordingly, I am requesting and making my position known that:

- I want the City of Carlsbad to build a park at Ponto to serve residents and visitors alike.
- I believe any and all development west of I-5 should be dependent on developers providing the required and currently missing 30 acres of open-space.
- I do not want high-density, residential development at Ponto.
- I do not consider the proposed Veteran's Park, located 6 miles from Ponto, a suitable alternative to a Coastal Park and open-space for Ponto / west of I-5.
- _____

I thank you for your consideration!

Sign: 

Print Name: KIM LIEN LE

Date: 10/26/18

Address: 542 BURTON CT
CARLSBAD, CA 92011

Email to:

Matt.Hall@carlsbadca.gov; CityCouncil@carlsbadca.gov; gbuhr@coastal.ca.gov;

Erin.Prahler@coastal.ca.gov; info@peopleforponto.com

People for Ponto

PONTO BEACH PARKS AND OPEN SPACE DEFICIT

Re: Ponto Beach / Parks and Open Space Deficit

Dear Mayor Hall, Carlsbad City Council and California Coastal Commission:

I am informed that there is a current 6.6 acre park deficit in Coastal Southwest quadrant of Carlsbad, (south of Palomar Airport Road and west of El Camino Real); that there is a 30 acre open-space deficit in Zone 9 (west of I-5 and south of Poinsettia) of the Growth Management Plan; that the City is not requiring developers to first look at non-residential reserve and parks in Planning Area F (the large, undeveloped area west of the railroad tracks, north of Avenida Encinas and south of Cape Rey Hotel); and most importantly, I am informed that the City Council is currently reviewing plans to build a high-density, residential community in Planning Area F, a location perfectly situated to remedy the above deficits.

Accordingly, I am requesting and making my position known that:

- I want the City of Carlsbad to build a park at Ponto to serve residents and visitors alike.
- I believe any and all development west of I-5 should be dependent on developers providing the required and currently missing 30 acres of open-space.
- I do not want high-density, residential development at Ponto.
- I do not consider the proposed Veteran's Park, located 6 miles from Ponto, a suitable alternative to a Coastal Park and open-space for Ponto / west of I-5

LEAVE THE OPEN SPACE ALONE!

Thank you for your consideration!

Sign: 

Print Name: ANDREA LOTTI

Date: 10/16/18

Address: 7537 EWHISTLING WIND WAY
SCOTTSDALE, AZ 85258

People for Ponto

Develop Ponto Right

Re: Ponto Beach / Parks and Open Space Deficit


Dear Mayor Hall, Carlsbad City Council, and California Coastal Commission:

I am informed that there is a current 6.6 acre park deficit in Coastal Southwest quadrant of Carlsbad, (south of Palomar Airport Road and west of El Camino Real); that there is a 30 acre open-space deficit in Zone 9 (west of I-5 and south of Poinsettia) of the Growth Management Plan; that the City is not requiring developers to first look at non-residential reserve and parks in Planning Area F (the large, undeveloped area west of the railroad tracks, north of Avenida Encinas and south of Cape Rey Hotel); and most importantly, I am informed that the City Council is currently reviewing plans to build a high-density, residential community in Planning Area F, a location perfectly situated to remedy the above deficits.

Accordingly, I am requesting and making my position known that:

- I want the City of Carlsbad to build a park at Ponto to serve residents and visitors alike.
- I believe any and all development west of I-5 should be dependent on developers providing the required and currently missing 30 acres of open-space.
- I do not want high-density, residential development at Ponto.
- I do not consider the proposed Veteran's Park, located 6 miles from Ponto, a suitable alternative to a Coastal Park and open-space for Ponto / west of I-5.
- _____

I thank you for your consideration!

Sign: 
Print Name: LAURA USAUSKAS
Date: Nov. 4th '18
Address: 468 Cerrito St

Email to:
Matt.Hall@carlsbadca.gov; CityCouncil@carlsbadca.gov; gbuhr@coastal.ca.gov;
Erin.Prahler@coastal.ca.gov; info@peopleforponto.com

Re: Ponto Beach / Parks and Open Space Deficit

Dear Mayor Hall, Carlsbad City Council, and California Coastal Commission:

I am informed that there is a current 6.6 acre park deficit in Coastal Southwest quadrant of Carlsbad, (south of Palomar Airport Road and west of El Camino Real); that there is a 30 acre open-space deficit in Zone 9 (west of I-5 and south of Poinsettia) of the Growth Management Plan; that the City is not requiring developers to first look at non-residential reserve and parks in Planning Area F (the large, undeveloped area west of the railroad tracks, north of Avenida Encinas and south of Cape Rey Hotel); and most importantly, I am informed that the City Council is currently reviewing plans to build a high-density, residential community in Planning Area F, a location perfectly situated to remedy the above deficits.

Accordingly, I am requesting and making my position known that:

- I want the City of Carlsbad to build a park at Ponto to serve residents and visitors alike.
- I believe any and all development west of I-5 should be dependent on developers providing the required and currently missing 30 acres of open-space.
- I do not want high-density, residential development at Ponto.
- I do not consider the proposed Veteran's Park, located 6 miles from Ponto, a suitable alternative to a Coastal Park and open-space for Ponto / west of I-5.
- _____

I thank you for your consideration!

Sign: Bert Lam

Print Name: Bert Lam

Date: 11/5/18

Address: Sypphan Dr CB

Email to:

Matt.Hall@carlsbadca.gov; CityCouncil@carlsbadca.gov; gbuhr@coastal.ca.gov;
Erin.Prahler@coastal.ca.gov; info@peopleforponto.com

People for Ponto

Give us Ponto Right

Re: Ponto Beach / Parks and Open Space Deficit

Dear Mayor Hall, Carlsbad City Council, and California Coastal Commission:

I am informed that there is a current 6.6 acre park deficit in Coastal Southwest quadrant of Carlsbad, (south of Palomar Airport Road and west of El Camino Real); that there is a 30 acre open-space deficit in Zone 9 (west of I-5 and south of Poinsettia) of the Growth Management Plan; that the City is not requiring developers to first look at non-residential reserve and parks in Planning Area F (the large, undeveloped area west of the railroad tracks, north of Avenida Encinas and south of Cape Rey Hotel); and most importantly, I am informed that the City Council is currently reviewing plans to build a high-density, residential community in Planning Area F, a location perfectly situated to remedy the above deficits.

Accordingly, I am requesting and making my position known that:

- I want the City of Carlsbad to build a park at Ponto to serve residents and visitors alike.
- I believe any and all development west of I-5 should be dependent on developers providing the required and currently missing 30 acres of open-space.
- I do not want high-density, residential development at Ponto.
- I do not consider the proposed Veteran's Park, located 6 miles from Ponto, a suitable alternative to a Coastal Park and open-space for Ponto / west of I-5.

I thank you for your consideration!

Sign: 

Print Name: Lynda Lane

Date: 11/29/18

Address: 1069 Tullio Farm Rd
Bridgewater, NJ 08807

Email to:

Matt.Hall@carlsbadca.gov; CityCouncil@carlsbadca.gov; gbuhr@coastal.ca.gov;
Erin.Prahler@coastal.ca.gov; info@peopleforponto.com

People for Ponto

Developer Ponto R 111

Re: Ponto Beach / Parks and Open Space Deficit

Dear Mayor Hall, Carlsbad City Council, and California Coastal Commission:

I am informed that there is a current 6.6 acre park deficit in Coastal Southwest quadrant of Carlsbad, (south of Palomar Airport Road and west of El Camino Real); that there is a 30 acre open-space deficit in Zone 9 (west of I-5 and south of Poinsettia) of the Growth Management Plan; that the City is not requiring developers to first look at non-residential reserve and parks in Planning Area F (the large, undeveloped area west of the railroad tracks, north of Avenida Encinas and south of Cape Rey Hotel); and most importantly, I am informed that the City Council is currently reviewing plans to build a high-density, residential community in Planning Area F, a location perfectly situated to remedy the above deficits.

Accordingly, I am requesting and making my position known that:

- I want the City of Carlsbad to build a park at Ponto to serve residents and visitors alike.
- I believe any and all development west of I-5 should be dependent on developers providing the required and currently missing 30 acres of open-space.
- I do not want high-density, residential development at Ponto.
- I do not consider the proposed Veteran's Park, located 6 miles from Ponto, a suitable alternative to a Coastal Park and open-space for Ponto / west of I-5.
- _____


I thank you for your consideration!

Sign: _____

Print Name: _____

Date: _____

Address: _____


EDDIE LEVIN
11/22/18
16 NORTHIDGE CA

Email to:

Matt.Hall@carlsbadca.gov; CityCouncil@carlsbadca.gov; gbuhr@coastal.ca.gov;
Erin.Prahler@coastal.ca.gov; info@peopleforponto.com

Dear Mayor Hall, Carlsbad City Council and California Coastal Commission:

I am informed that:

- Carlsbad must consider on Planning Area F at Ponto the need for a public park at Ponto as part of the Draft Local Coastal Program Amendment.
- There is no public park at Ponto even though City Park Standards requires a minimum of 6.5 acres of parkland for Ponto.
- There is a current 6.6 acre park deficit in Coastal Southwest quadrant of Carlsbad, (south of Palomar Airport Road and west of El Camino Real).
- There are no Coastal Parks in all of South Carlsbad. 64,000 South Carlsbad citizens have no Coastal Park.
- Ponto is at the center of a larger 6-mile stretch of coastline in that has no Coastal Parks.
- Ponto has a city documented 30 acre open-space standard deficit that a Coastal Park would help resolve.
- And most importantly, I am informed that the City is currently ignoring these issues and in the Draft Local Coastal Program Amendment is proposing to eliminate the last opportunity to create a much-needed Coastal Park at Ponto.


Accordingly, I am making it known that:

- I want the Draft Local Coastal Program Amendment to provide for a Coastal Park at Ponto
- I want the City to provide a true Citizen-based Park Planning process for Ponto
- I want the City of Carlsbad to budget money in their capital improvement program to purchase Planning Area F and build a park at Ponto to serve residents and visitors alike.
- I want to preserve what little Coastal Open Space Carlsbad has remaining for future generations and our visitor industry.
- I am not in favor of future residential development at Ponto, but think this last small amount of vacant Coastal land should be reserved for Coastal Recreation.

I request that my comments be put on record in the official public records for Planning Area F.

Thank you.

Sign:



Print Name:

Larry Lawson

Date:

11/27/2020

City, State:

Salem, OR

Dear Mayor Hall, Carlsbad City Council and California Coastal Commission:

I am informed that:

- Carlsbad must consider on Planning Area F at Ponto the need for a public park at Ponto as part of the Draft Local Coastal Program Amendment.
- There is no public park at Ponto even though City Park Standards requires a minimum of 6.5 acres of parkland for Ponto.
- There is a current 6.6 acre park deficit in Coastal Southwest quadrant of Carlsbad, (south of Palomar Airport Road and west of El Camino Real).
- There are no Coastal Parks in all of South Carlsbad. 64,000 South Carlsbad citizens have no Coastal Park.
- Ponto is at the center of a larger 6-mile stretch of coastline in that has no Coastal Parks.
- Ponto has a city documented 30 acre open-space standard deficit that a Coastal Park would help resolve.
- And most importantly, I am informed that the City is currently ignoring these issues and in the Draft Local Coastal Program Amendment is proposing to eliminate the last opportunity to create a much-needed Coastal Park at Ponto.


Accordingly, I am making it known that:

- I want the Draft Local Coastal Program Amendment to provide for a Coastal Park at Ponto
- I want the City to provide a true Citizen-based Park Planning process for Ponto
- I want the City of Carlsbad to budget money in their capital improvement program to purchase Planning Area F and build a park at Ponto to serve residents and visitors alike.
- I want to preserve what little Coastal Open Space Carlsbad has remaining for future generations and our visitor industry.
- I am **not** in favor of future residential development at Ponto, but think this last small amount of vacant Coastal land should be reserved for Coastal Recreation.

I request that my comments be put on record in the official public records for Planning Area F.

Thank you.

Sign:



Print Name:

MATTHEW LEE

Date:

2020/01/29

City, State:

Carlsbad, CA

Matt.Hall@carlsbadca.gov; CityCouncil@carlsbadca.gov; Scott.Chadwick@carlsbadca.gov; Kyle.Lancaster@carlsbadca.gov; lisa.urbach@parks.ca.gov; Kathleen@carlsbad.org; mike.pacheco@carlsbadca.gov; gbuhr@coastal.ca.gov; cort.hitchens@coastal.ca.gov; Erin.Prahlter@coastal.ca.gov; Don.Neu@carlsbadca.gov; Gary.Barbero@carlsbadca.gov; info@peopleforponto.com

Dear Mayor Hall, Carlsbad City Council and California Coastal Commission:

I am informed that:

- Carlsbad must consider on Planning Area F at Ponto the need for a public park at Ponto as part of the Draft Local Coastal Program Amendment.
- There is no public park at Ponto even though City Park Standards requires a minimum of 6.5 acres of parkland for Ponto.
- There is a current 6.6 acre park deficit in Coastal Southwest quadrant of Carlsbad, (south of Palomar Airport Road and west of El Camino Real).
- There are no Coastal Parks in all of South Carlsbad. 64,000 South Carlsbad citizens have no Coastal Park.
- Ponto is at the center of a larger 6-mile stretch of coastline in that has no Coastal Parks.
- Ponto has a city documented 30 acre open-space standard deficit that a Coastal Park would help resolve.
- And most importantly, I am informed that the City is currently ignoring these issues and in the Draft Local Coastal Program Amendment is proposing to eliminate the last opportunity to create a much-needed Coastal Park at Ponto.

Accordingly, I am making it known that:

- I want the Draft Local Coastal Program Amendment to provide for a Coastal Park at Ponto
- I want the City to provide a true Citizen-based Park Planning process for Ponto
- I want the City of Carlsbad to budget money in their capital improvement program to purchase Planning Area F and build a park at Ponto to serve residents and visitors alike.
- I want to preserve what little Coastal Open Space Carlsbad has remaining for future generations and our visitor industry.
- I am not in favor of future residential development at Ponto, but think this last small amount of vacant Coastal land should be reserved for Coastal Recreation.

I request that my comments be put on record in the official public records for Planning Area F.

Thank you.

Sign:

Linda S. Kellier

Print Name:

Linda S. Kellier

Date:

1-29-20

City, State:

Carlsbad, CA

Matt.Hall@carlsbadca.gov; CityCouncil@carlsbadca.gov; Scott.Chadwick@carlsbadca.gov; Kyle.Lancaster@carlsbadca.gov; lisa.urbach@parks.ca.gov; Kathleen@carlsbad.org; mike.pacheco@carlsbadca.gov; gbuhr@coastal.ca.gov; cort.hitchens@coastal.ca.gov; Erin.Prahier@coastal.ca.gov; Don.Neu@carlsbadca.gov; Gary.Barbeno@carlsbadca.gov; info@peopleforponto.com

Dear Mayor Hall, Carlsbad City Council and California Coastal Commission:

I am informed that:

- Carlsbad must consider on Planning Area F at Ponto the need for a public park at Ponto as part of the Draft Local Coastal Program Amendment.
- There is no public park at Ponto even though City Park Standards requires a minimum of 6.5 acres of parkland for Ponto.
- There is a current 6.6 acre park deficit in Coastal Southwest quadrant of Carlsbad, (south of Palomar Airport Road and west of El Camino Real).
- There are no Coastal Parks in all of South Carlsbad. 64,000 South Carlsbad citizens have no Coastal Park.
- Ponto is at the center of a larger 6-mile stretch of coastline in that has no Coastal Parks.
- Ponto has a city documented 30 acre open-space standard deficit that a Coastal Park would help resolve.
- And most importantly, I am informed that the City is currently ignoring these issues and in the Draft Local Coastal Program Amendment is proposing to eliminate the last opportunity to create a much-needed Coastal Park at Ponto.

Accordingly, I am making it known that:

- I want the Draft Local Coastal Program Amendment to provide for a Coastal Park at Ponto
- I want the City to provide a true Citizen-based Park Planning process for Ponto
- I want the City of Carlsbad to budget money in their capital improvement program to purchase Planning Area F and build a park at Ponto to serve residents and visitors alike.
- I want to preserve what little Coastal Open Space Carlsbad has remaining for future generations and our visitor industry.
- I am **not** in favor of future residential development at Ponto, but think this last small amount of vacant Coastal land should be reserved for Coastal Recreation.

I request that my comments be put on record in the official public records for Planning Area F.

Thank you.

Sign:

Amber Jensen

Print Name:

Amber Jensen

Date:

1/29/2020

City, State:

Carlsbad, CA

Dear Mayor Hall, Carlsbad City Council and California Coastal Commission:

I am informed that:


- Carlsbad must consider on Planning Area F at Ponto the need for a public park at Ponto as part of the Draft Local Coastal Program Amendment.
- There is no public park at Ponto even though City Park Standards requires a minimum of 6.5 acres of parkland for Ponto.
- There is a current 6.6 acre park deficit in Coastal Southwest quadrant of Carlsbad, (south of Palomar Airport Road and west of El Camino Real).
- There are no Coastal Parks in all of South Carlsbad. 64,000 South Carlsbad citizens have no Coastal Park.
- Ponto is at the center of a larger 6-mile stretch of coastline in that has no Coastal Parks.
- Ponto has a city documented 30 acre open-space standard deficit that a Coastal Park would help resolve.
- And most importantly, I am informed that the City is currently ignoring these issues and in the Draft Local Coastal Program Amendment is proposing to eliminate the last opportunity to create a much-needed Coastal Park at Ponto.

Accordingly, I am making it known that:

- I want the Draft Local Coastal Program Amendment to provide for a Coastal Park at Ponto
- I want the City to provide a true Citizen-based Park Planning process for Ponto
- I want the City of Carlsbad to budget money in their capital improvement program to purchase Planning Area F and build a park at Ponto to serve residents and visitors alike.
- I want to preserve what little Coastal Open Space Carlsbad has remaining for future generations and our visitor industry.
- I am **not** in favor of future residential development at Ponto, but think this last small amount of vacant Coastal land should be reserved for Coastal Recreation.

I request that my comments be put on record in the official public records for Planning Area F.

Thank you.

Sign: 

Print Name: John H. Lee

Date: 1-29-2020

City, State: California Carlsbad

Matt Hall@carlsbadca.gov; CityCouncil@carlsbadca.gov; Scott.Chadwick@carlsbadca.gov; Kyle.Lancaster@carlsbadca.gov; lsa.urbach@parks.ca.gov; Kathleen@carlsbad.org; mike.pacheco@carlsbadca.gov; gbuhr@coastal.ca.gov; cort.hitchens@coastal.ca.gov; Erin.Prahler@coastal.ca.gov; Don.Neu@carlsbadca.gov; Gary.Barberio@carlsbadca.gov; info@peopleforponto.com

Dear Mayor Hall, Carlsbad City Council and California Coastal Commission:

I am informed that:

- Carlsbad must consider on Planning Area F at Ponto the need for a public park at Ponto as part of the Draft Local Coastal Program Amendment.
- There is no public park at Ponto even though City Park Standards requires a minimum of 6.5 acres of parkland for Ponto.
- There is a current 6.6 acre park deficit in Coastal Southwest quadrant of Carlsbad, (south of Palomar Airport Road and west of El Camino Real).
- There are no Coastal Parks in all of South Carlsbad. 64,000 South Carlsbad citizens have no Coastal Park.
- Ponto is at the center of a larger 6-mile stretch of coastline in that has no Coastal Parks.
- Ponto has a city documented 30 acre open-space standard deficit that a Coastal Park would help resolve.
- And most importantly, I am informed that the City is currently ignoring these issues and in the Draft Local Coastal Program Amendment is proposing to eliminate the last opportunity to create a much-needed Coastal Park at Ponto.

Accordingly, I am making it known that:

- I want the Draft Local Coastal Program Amendment to provide for a Coastal Park at Ponto
- I want the City to provide a true Citizen-based Park Planning process for Ponto
- I want the City of Carlsbad to budget money in their capital improvement program to purchase Planning Area F and build a park at Ponto to serve residents and visitors alike.
- I want to preserve what little Coastal Open Space Carlsbad has remaining for future generations and our visitor industry.
- I am not in favor of future residential development at Ponto, but think this last small amount of vacant Coastal land should be reserved for Coastal Recreation.

I request that my comments be put on record in the official public records for Planning Area F.


Thank you.

Sign:

Print Name:

Date:

City, State:



RICHARD LAZAR
1-29-20

CARLSBAD IL 60657

Dear Mayor Hall, Carlsbad City Council and California Coastal Commission:

I am informed that:

- Carlsbad must consider on Planning Area F at Ponto the need for a public park at Ponto as part of the Draft Local Coastal Program Amendment.
- There is no public park at Ponto even though City Park Standards requires a minimum of 6.5 acres of parkland for Ponto.
- There is a current 6.6 acre park deficit in Coastal Southwest quadrant of Carlsbad, (south of Palomar Airport Road and west of El Camino Real).
- There are no Coastal Parks in all of South Carlsbad. 64,000 South Carlsbad citizens have no Coastal Park.
- Ponto is at the center of a larger 6-mile stretch of coastline in that has no Coastal Parks.
- Ponto has a city documented 30 acre open-space standard deficit that a Coastal Park would help resolve.
- And most importantly, I am informed that the City is currently ignoring these issues and in the Draft Local Coastal Program Amendment is proposing to eliminate the last opportunity to create a much-needed Coastal Park at Ponto.

Accordingly, I am making it known that:

- I want the Draft Local Coastal Program Amendment to provide for a Coastal Park at Ponto
- I want the City to provide a true Citizen-based Park Planning process for Ponto
- I want the City of Carlsbad to budget money in their capital improvement program to purchase Planning Area F and build a park at Ponto to serve residents and visitors alike.
- I want to preserve what little Coastal Open Space Carlsbad has remaining for future generations and our visitor industry.
- I am **not** in favor of future residential development at Ponto, but think this last small amount of vacant Coastal land should be reserved for Coastal Recreation.

I request that my comments be put on record in the official public records for Planning Area F.

Thank you.

Sign:



Print Name:

Dale Liao

Date:

1/29/2020

City, State:

Carlsbad, CA

People for Ponto

Develop Ponto Right

Re: Ponto Beach / Parks and Open Space Deficit

Dear Mayor Hall, Carlsbad City Council, and California Coastal Commission:

I am informed that there is a current 6.6 acre park deficit in Coastal Southwest quadrant of Carlsbad, (south of Palomar Airport Road and west of El Camino Real); that there is a 30 acre open-space deficit in Zone 9 (west of I-5 and south of Poinsettia) of the Growth Management Plan; that the City is not requiring developers to first look at non-residential reserve and parks in Planning Area F (the large, undeveloped area west of the railroad tracks, north of Avenida Encinas and south of Cape Rey Hotel); and most importantly, I am informed that the City Council is currently reviewing plans to build a high-density, residential community in Planning Area F, a location perfectly situated to remedy the above deficits.

Accordingly, I am requesting and making my position known that:

- I want the City of Carlsbad to build a park at Ponto to serve residents and visitors alike.
- I believe any and all development west of I-5 should be dependent on developers providing the required and currently missing 30 acres of open-space.
- I do not want high-density, residential development at Ponto.
- I do not consider the proposed Veteran's Park, located 6 miles from Ponto, a suitable alternative to a Coastal Park and open-space for Ponto / west of I-5.

W

I thank you for your consideration!

Sign: 

Print Name: Sharm LaMart

Date: 10.25.18

Address: 3010 7th St W #305
West Fargo, ND 58078

Email to:

Matt.Hall@carlsbadca.gov; CityCouncil@carlsbadca.gov; gbuhr@coastal.ca.gov;

Erin.Prahler@coastal.ca.gov; info@peopleforponto.com

People for Ponto

Develop Ponto Right

Re: Ponto Beach / Parks and Open Space Deficit

Dear Mayor Hall, Carlsbad City Council, and California Coastal Commission:

I am informed that there is a current 6.6 acre park deficit in Coastal Southwest quadrant of Carlsbad, (south of Palomar Airport Road and west of El Camino Real); that there is a 30 acre open-space deficit in Zone 9 (west of I-5 and south of Poinsettia) of the Growth Management Plan; that the City is not requiring developers to first look at non-residential reserve and parks in Planning Area F (the large, undeveloped area west of the railroad tracks, north of Avenida Encinas and south of Cape Rey Hotel); and most importantly, I am informed that the City Council is currently reviewing plans to build a high-density, residential community in Planning Area F, a location perfectly situated to remedy the above deficits.

Accordingly, I am requesting and making my position known that:

- I want the City of Carlsbad to build a park at Ponto to serve residents and visitors alike.
- I believe any and all development west of I-5 should be dependent on developers providing the required and currently missing 30 acres of open-space.
- I do not want high-density, residential development at Ponto.
- I do not consider the proposed Veteran's Park, located 6 miles from Ponto, a suitable alternative to a Coastal Park and open-space for Ponto / west of I-5.
- _____

I thank you for your consideration!

Sign: _____

Print Name: _____

Date: _____

Address: _____

Email to:

Matt.Hall@carlsbadca.gov; CityCouncil@carlsbadca.gov; gbuhr@coastal.ca.gov;
Erin.Prahler@coastal.ca.gov; info@peopleforponto.com

People for Ponto

Dear Mayor Hall, Carlsbad City Council and California Coastal Commission:

I am informed that:

- Carlsbad must consider on Planning Area F at Ponto the need for a public park at Ponto as part of the Draft Local Coastal Program Amendment.
- There is no public park at Ponto even though City Park Standards requires a minimum of 6.5 acres of parkland for Ponto.
- There is a current 6.6 acre park deficit in Coastal Southwest quadrant of Carlsbad, (south of Palomar Airport Road and west of El Camino Real).
- There are no Coastal Parks in all of South Carlsbad. 64,000 South Carlsbad citizens have no Coastal Park.
- Ponto is at the center of a larger 6-mile stretch of coastline in that has no Coastal Parks.
- Ponto has a city documented 30 acre open-space standard deficit that a Coastal Park would help resolve.
- And most importantly, I am informed that the City is currently ignoring these issues and in the Draft Local Coastal Program Amendment is proposing to eliminate the last opportunity to create a much-needed Coastal Park at Ponto.

Accordingly, I am making it known that:

- I want the Draft Local Coastal Program Amendment to provide for a Coastal Park at Ponto
- I want the City to provide a true Citizen-based Park Planning process for Ponto
- I want the City of Carlsbad to budget money in their capital improvement program to purchase Planning Area F and build a park at Ponto to serve residents and visitors alike.
- I want to preserve what little Coastal Open Space Carlsbad has remaining for future generations and our visitor industry.
- I am **not** in favor of future residential development at Ponto, but think this last small amount of vacant Coastal land should be reserved for Coastal Recreation.

I request that my comments be put on record in the official public records for Planning Area F.

Thank you.

Sign:



Print Name:

Matthew Mercedes

Date:

1/28/2020

City, State:

San Antonio, TX

People for Ponto

Dear Mayor Hall, Carlsbad City Council and California Coastal Commission:

I am informed that:

- Carlsbad must consider on Planning Area F at Ponto the need for a public park at Ponto as part of the Draft Local Coastal Program Amendment.
- There is no public park at Ponto even though City Park Standards requires a minimum of 6.5 acres of parkland for Ponto.
- There is a current 6.6 acre park deficit in Coastal Southwest quadrant of Carlsbad, (south of Palomar Airport Road and west of El Camino Real).
- There are no Coastal Parks in all of South Carlsbad. 64,000 South Carlsbad citizens have no Coastal Park.
- Ponto is at the center of a larger 6-mile stretch of coastline in that has no Coastal Parks.
- Ponto has a city documented 30 acre open-space standard deficit that a Coastal Park would help resolve.
- And most importantly, I am informed that the City is currently ignoring these issues and in the Draft Local Coastal Program Amendment is proposing to eliminate the last opportunity to create a much-needed Coastal Park at Ponto.

Accordingly, I am making it known that:

- I want the Draft Local Coastal Program Amendment to provide for a Coastal Park at Ponto
- I want the City to provide a true Citizen-based Park Planning process for Ponto
- I want the City of Carlsbad to budget money in their capital improvement program to purchase Planning Area F and build a park at Ponto to serve residents and visitors alike.
- I want to preserve what little Coastal Open Space Carlsbad has remaining for future generations and our visitor industry.
- I am **not** in favor of future residential development at Ponto, but think this last small amount of vacant Coastal land should be reserved for Coastal Recreation.

I request that my comments be put on record in the official public records for Planning Area F.

Thank you.

Sign: _____

Print Name: _____

Date: _____

City, State: _____

People for Ponto

Re: Land Opportunity to Correct the Parks and Open Space Deficit at Ponto

Dear Mayor Hall, Carlsbad City Council, and California Coastal Commission:

I am informed that:

- 1) There is a current 6.6-acre park deficit in the Coastal Southwest quadrant of Carlsbad (south of Palomar Airport Road and west of El Camino Real), and that there are no Coastal Parks in all South Carlsbad and for a 4-6-mile section of San Diego County's coastline.
- 2) There is a 30-acre open-space deficit in Zone 9 (Ponto area - west of I-5 and south of Poinsettia).
- 3) The State and City of Carlsbad's Local Coastal Program (LCP) require that Planning Area F at Ponto (the 11-acre undeveloped area west of the railroad tracks, north of Avenida Encinas and south of Cape Rey Hotel) be considered as a public park for the benefit of Carlsbad residents and visitors.
- 4) And most importantly, I am informed that the 11-acre Planning Area F is NOW available for purchase.


Accordingly, I am making it known that:

- I want the City of Carlsbad to budget money in their capital improvement program to purchase Planning Area F and build a park at Ponto to serve residents and visitors alike.
- I want to preserve what little Coastal Open Space Carlsbad has remaining for future generations and our visitor industry.
- I am not in favor of future residential development at Ponto.
- _____

I request that my comments be put on record in the official public records for Planning Area F.

Thank you.

Sign:



Print Name:

Omar A. Muniz

Date:

26 Oct 2019

Address:

266 N El Camino Real
Oceanside, CA 92058

Email to: Matt.Hall@carlsbadca.gov; CityCouncil@carlsbadca.gov; Scott.Chadwick@carlsbadca.gov; Kyle.Lancaster@carlsbadca.gov; lisa.urbach@parks.ca.gov; Kathleen@carlsbad.org; mike.pacheco@carlsbadca.gov; gbuhr@coastal.ca.gov; cort.hitchens@coastal.ca.gov; Erin.Praher@coastal.ca.gov; Don.Neu@carlsbadca.gov; Gary.Barberio@carlsbadca.gov; info@peopleforponto.com

People for Ponto

People for Ponto Request

Dear Mayor Hall, Carlsbad City Council and California Coastal Commission:

I am informed that:

- Carlsbad must consider on Planning Area F at Ponto the need for a public park at Ponto as part of the Draft Local Coastal Program Amendment.
- There is no public park at Ponto even though City Park Standards requires a minimum of 6.5 acres of parkland for Ponto.
- There is a current 6.6 acre park deficit in Coastal Southwest quadrant of Carlsbad, (south of Palomar Airport Road and west of El Camino Real).
- There are no Coastal Parks in all of South Carlsbad. 64,000 South Carlsbad citizens have no Coastal Park.
- Ponto is at the center of a larger 6-mile stretch of coastline in that has no Coastal Parks.
- Ponto has a city documented 30 acre open-space standard deficit that a Coastal Park would help resolve.
- And most importantly, I am informed that the City is currently ignoring these issues and in the Draft Local Coastal Program Amendment is proposing to eliminate the last opportunity to create a much-needed Coastal Park at Ponto.

Accordingly, I am making it known that:

- I want the Draft Local Coastal Program Amendment to provide for a Coastal Park at Ponto
- I want the City to provide a true Citizen-based Park Planning process for Ponto
- I want the City of Carlsbad to budget money in their capital improvement program to purchase Planning Area F and build a park at Ponto to serve residents and visitors alike.
- I want to preserve what little Coastal Open Space Carlsbad has remaining for future generations and our visitor industry.
- I am **not** in favor of future residential development at Ponto, but think this last small amount of vacant Coastal land should be reserved for Coastal Recreation.

I request that my comments be put on record in the official public records for Planning Area F.

Thank you.

Sign:

Anthony Mann

Print Name:

Anthony Mann

Date:

1/29/20.

City, State:

Twine California

People for Ponto

People for Ponto Real

Dear Mayor Hall, Carlsbad City Council and California Coastal Commission:

I am informed that:

- Carlsbad must consider on Planning Area F at Ponto the need for a public park at Ponto as part of the Draft Local Coastal Program Amendment.
- There is no public park at Ponto even though City Park Standards requires a minimum of 6.5 acres of parkland for Ponto.
- There is a current 6.6 acre park deficit in Coastal Southwest quadrant of Carlsbad, (south of Palomar Airport Road and west of El Camino Real).
- There are no Coastal Parks in all of South Carlsbad. 64,000 South Carlsbad citizens have no Coastal Park.
- Ponto is at the center of a larger 6-mile stretch of coastline in that has no Coastal Parks.
- Ponto has a city documented 30 acre open-space standard deficit that a Coastal Park would help resolve.
- And most importantly, I am informed that the City is currently ignoring these issues and in the Draft Local Coastal Program Amendment is proposing to eliminate the last opportunity to create a much-needed Coastal Park at Ponto.


Accordingly, I am making it known that:

- I want the Draft Local Coastal Program Amendment to provide for a Coastal Park at Ponto
- I want the City to provide a true Citizen-based Park Planning process for Ponto
- I want the City of Carlsbad to budget money in their capital improvement program to purchase Planning Area F and build a park at Ponto to serve residents and visitors alike.
- I want to preserve what little Coastal Open Space Carlsbad has remaining for future generations and our visitor industry.
- I am **not** in favor of future residential development at Ponto, but think this last small amount of vacant Coastal land should be reserved for Coastal Recreation.

I request that my comments be put on record in the official public records for Planning Area F.

Thank you.

Sign:



Print Name:

Kyle Manroe

Date:

1/26/20

City, State:

Cardiff, CA

People for Ponto

Develop Ponto Right

Dear Mayor Hall, Carlsbad City Council and California Coastal Commission:

I am informed that:

- Carlsbad must consider on Planning Area F at Ponto the need for a public park at Ponto as part of the Draft Local Coastal Program Amendment.
- There is no public park at Ponto even though City Park Standards requires a minimum of 6.5 acres of parkland for Ponto.
- There is a current 6.6 acre park deficit in Coastal Southwest quadrant of Carlsbad, (south of Palomar Airport Road and west of El Camino Real).
- There are no Coastal Parks in all of South Carlsbad. 64,000 South Carlsbad citizens have no Coastal Park.
- Ponto is at the center of a larger 6-mile stretch of coastline in that has no Coastal Parks.
- Ponto has a city documented 30 acre open-space standard deficit that a Coastal Park would help resolve.
- And most importantly, I am informed that the City is currently ignoring these issues and in the Draft Local Coastal Program Amendment is proposing to eliminate the last opportunity to create a much-needed Coastal Park at Ponto.

Accordingly, I am making it known that:

- I want the Draft Local Coastal Program Amendment to provide for a Coastal Park at Ponto
- I want the City to provide a true Citizen-based Park Planning process for Ponto
- I want the City of Carlsbad to budget money in their capital improvement program to purchase Planning Area F and build a park at Ponto to serve residents and visitors alike.
- I want to preserve what little Coastal Open Space Carlsbad has remaining for future generations and our visitor industry.
- I am **not** in favor of future residential development at Ponto, but think this last small amount of vacant Coastal land should be reserved for Coastal Recreation.

I request that my comments be put on record in the official public records for Planning Area F.

Thank you.

Sign:



Print Name:

James G Mullins

Date:

1-28-20

City, State:

Carlsbad CA 92011

People for Ponto

Develop Ponto Park

Dear Mayor Hall, Carlsbad City Council and California Coastal Commission:

I am informed that:

- Carlsbad must consider on Planning Area F at Ponto the need for a public park at Ponto as part of the Draft Local Coastal Program Amendment.
- There is no public park at Ponto even though City Park Standards requires a minimum of 6.5 acres of parkland for Ponto.
- There is a current 6.6 acre park deficit in Coastal Southwest quadrant of Carlsbad, (south of Palomar Airport Road and west of El Camino Real).
- There are no Coastal Parks in all of South Carlsbad. 64,000 South Carlsbad citizens have no Coastal Park.
- Ponto is at the center of a larger 6-mile stretch of coastline in that has no Coastal Parks.
- Ponto has a city documented 30 acre open-space standard deficit that a Coastal Park would help resolve.
- And most importantly, I am informed that the City is currently ignoring these issues and in the Draft Local Coastal Program Amendment is proposing to eliminate the last opportunity to create a much-needed Coastal Park at Ponto.

Accordingly, I am making it known that:

- I want the Draft Local Coastal Program Amendment to provide for a Coastal Park at Ponto
- I want the City to provide a true Citizen-based Park Planning process for Ponto
- I want the City of Carlsbad to budget money in their capital improvement program to purchase Planning Area F and build a park at Ponto to serve residents and visitors alike.
- I want to preserve what little Coastal Open Space Carlsbad has remaining for future generations and our visitor industry.
- I am **not** in favor of future residential development at Ponto, but think this last small amount of vacant Coastal land should be reserved for Coastal Recreation.

I request that my comments be put on record in the official public records for Planning Area F.

Thank you.

Sign:



Print Name:

Ian Murray

Date:

1/28/2020

City, State:

Carlsbad, CA

People for Ponto

Develop Ponto Right

Dear Mayor Hall, Carlsbad City Council and California Coastal Commission:

I am informed that:

- Carlsbad must consider on Planning Area F at Ponto the need for a public park at Ponto as part of the Draft Local Coastal Program Amendment.
- There is no public park at Ponto even though City Park Standards requires a minimum of 6.5 acres of parkland for Ponto.
- There is a current 6.6 acre park deficit in Coastal Southwest quadrant of Carlsbad, (south of Palomar Airport Road and west of El Camino Real).
- There are no Coastal Parks in all of South Carlsbad. 64,000 South Carlsbad citizens have no Coastal Park.
- Ponto is at the center of a larger 6-mile stretch of coastline in that has no Coastal Parks.
- Ponto has a city documented 30 acre open-space standard deficit that a Coastal Park would help resolve.
- And most importantly, I am informed that the City is currently ignoring these issues and in the Draft Local Coastal Program Amendment is proposing to eliminate the last opportunity to create a much-needed Coastal Park at Ponto.

Accordingly, I am making it known that:

- I want the Draft Local Coastal Program Amendment to provide for a Coastal Park at Ponto
- I want the City to provide a true Citizen-based Park Planning process for Ponto
- I want the City of Carlsbad to budget money in their capital improvement program to purchase Planning Area F and build a park at Ponto to serve residents and visitors alike.
- I want to preserve what little Coastal Open Space Carlsbad has remaining for future generations and our visitor industry.
- I am not in favor of future residential development at Ponto, but think this last small amount of vacant Coastal land should be reserved for Coastal Recreation.

I request that my comments be put on record in the official public records for Planning Area F.

Thank you.

Sign:

Sheri Melendez - Klemmer

Print Name:

Sheri - melendez - klemmer

Date:

1/28/2020

City, State:

Carlsbad, CA 92009

People for Ponto

Develop Ponto Park

Dear Mayor Hall, Carlsbad City Council and California Coastal Commission:

I am informed that:

- Carlsbad must consider on Planning Area F at Ponto the need for a public park at Ponto as part of the Draft Local Coastal Program Amendment.
- There is no public park at Ponto even though City Park Standards requires a minimum of 6.5 acres of parkland for Ponto.
- There is a current 6.6 acre park deficit in Coastal Southwest quadrant of Carlsbad, (south of Palomar Airport Road and west of El Camino Real).
- There are no Coastal Parks in all of South Carlsbad. 64,000 South Carlsbad citizens have no Coastal Park.
- Ponto is at the center of a larger 6-mile stretch of coastline in that has no Coastal Parks.
- Ponto has a city documented 30 acre open-space standard deficit that a Coastal Park would help resolve.
- And most importantly, I am informed that the City is currently ignoring these issues and in the Draft Local Coastal Program Amendment is proposing to eliminate the last opportunity to create a much-needed Coastal Park at Ponto.


Accordingly, I am making it known that:

- I want the Draft Local Coastal Program Amendment to provide for a Coastal Park at Ponto
- I want the City to provide a true Citizen-based Park Planning process for Ponto
- I want the City of Carlsbad to budget money in their capital improvement program to purchase Planning Area F and build a park at Ponto to serve residents and visitors alike.
- I want to preserve what little Coastal Open Space Carlsbad has remaining for future generations and our visitor industry.
- I am **not** in favor of future residential development at Ponto, but think this last small amount of vacant Coastal land should be reserved for Coastal Recreation.

I request that my comments be put on record in the official public records for Planning Area F.

Thank you.

Sign:



Print Name:

R. MAYER

Date:

1/26/20

City, State:

Vic, AZ

People for Ponto

Develop Ponto Right

Dear Mayor Hall, Carlsbad City Council and California Coastal Commission:

I am informed that:

- Carlsbad must consider on Planning Area F at Ponto the need for a public park at Ponto as part of the Draft Local Coastal Program Amendment.
- There is no public park at Ponto even though City Park Standards requires a minimum of 6.5 acres of parkland for Ponto.
- There is a current 6.6 acre park deficit in Coastal Southwest quadrant of Carlsbad, (south of Palomar Airport Road and west of El Camino Real).
- There are no Coastal Parks in all of South Carlsbad. 64,000 South Carlsbad citizens have no Coastal Park.
- Ponto is at the center of a larger 6-mile stretch of coastline in that has no Coastal Parks.
- Ponto has a city documented 30 acre open-space standard deficit that a Coastal Park would help resolve.
- And most importantly, I am informed that the City is currently ignoring these issues and in the Draft Local Coastal Program Amendment is proposing to eliminate the last opportunity to create a much-needed Coastal Park at Ponto.

Accordingly, I am making it known that:

- I want the Draft Local Coastal Program Amendment to provide for a Coastal Park at Ponto
- I want the City to provide a true Citizen-based Park Planning process for Ponto
- I want the City of Carlsbad to budget money in their capital improvement program to purchase Planning Area F and build a park at Ponto to serve residents and visitors alike.
- I want to preserve what little Coastal Open Space Carlsbad has remaining for future generations and our visitor industry.
- I am **not** in favor of future residential development at Ponto, but think this last small amount of vacant Coastal land should be reserved for Coastal Recreation.

I request that my comments be put on record in the official public records for Planning Area F.

Thank you.

Sign: *Damian McKinnis*

Print Name: Damian McKinnis

Date: 1-26-20

City, State: Carlsbad, CA

People for Ponto

Draft Local Coastal Program

Dear Mayor Hall, Carlsbad City Council and California Coastal Commission:

I am informed that:

- Carlsbad must consider on Planning Area F at Ponto the need for a public park at Ponto as part of the Draft Local Coastal Program Amendment.
- There is no public park at Ponto even though City Park Standards requires a minimum of 6.5 acres of parkland for Ponto.
- There is a current 6.6 acre park deficit in Coastal Southwest quadrant of Carlsbad, (south of Palomar Airport Road and west of El Camino Real).
- There are no Coastal Parks in all of South Carlsbad. 64,000 South Carlsbad citizens have no Coastal Park.
- Ponto is at the center of a larger 6-mile stretch of coastline in that has no Coastal Parks.
- Ponto has a city documented 30 acre open-space standard deficit that a Coastal Park would help resolve.
- And most importantly, I am informed that the City is currently ignoring these issues and in the Draft Local Coastal Program Amendment is proposing to eliminate the last opportunity to create a much-needed Coastal Park at Ponto.

Accordingly, I am making it known that:

- I want the Draft Local Coastal Program Amendment to provide for a Coastal Park at Ponto
- I want the City to provide a true Citizen-based Park Planning process for Ponto
- I want the City of Carlsbad to budget money in their capital improvement program to purchase Planning Area F and build a park at Ponto to serve residents and visitors alike.
- I want to preserve what little Coastal Open Space Carlsbad has remaining for future generations and our visitor industry.
- I am **not** in favor of future residential development at Ponto, but think this last small amount of vacant Coastal land should be reserved for Coastal Recreation.

I request that my comments be put on record in the official public records for Planning Area F.


Thank you.

Sign:

Print Name:

Date:

City, State:



Kevin Mitchell

1-26-20

Carlsbad, CA

People for Ponto

People for Ponto Board

Dear Mayor Hall, Carlsbad City Council and California Coastal Commission:

I am informed that:

- Carlsbad must consider on Planning Area F at Ponto the need for a public park at Ponto as part of the Draft Local Coastal Program Amendment.
- There is no public park at Ponto even though City Park Standards requires a minimum of 6.5 acres of parkland for Ponto.
- There is a current 6.6 acre park deficit in Coastal Southwest quadrant of Carlsbad, (south of Palomar Airport Road and west of El Camino Real).
- There are no Coastal Parks in all of South Carlsbad. 64,000 South Carlsbad citizens have no Coastal Park.
- Ponto is at the center of a larger 6-mile stretch of coastline in that has no Coastal Parks.
- Ponto has a city documented 30 acre open-space standard deficit that a Coastal Park would help resolve.
- And most importantly, I am informed that the City is currently ignoring these issues and in the Draft Local Coastal Program Amendment is proposing to eliminate the last opportunity to create a much-needed Coastal Park at Ponto.

Accordingly, I am making it known that:

- I want the Draft Local Coastal Program Amendment to provide for a Coastal Park at Ponto
- I want the City to provide a true Citizen-based Park Planning process for Ponto
- I want the City of Carlsbad to budget money in their capital improvement program to purchase Planning Area F and build a park at Ponto to serve residents and visitors alike.
- I want to preserve what little Coastal Open Space Carlsbad has remaining for future generations and our visitor industry.
- I am **not** in favor of future residential development at Ponto, but think this last small amount of vacant Coastal land should be reserved for Coastal Recreation.

I request that my comments be put on record in the official public records for Planning Area F.

Thank you.

Sign: _____

Print Name: _____

Date: _____

City, State: _____

People for Ponto

Preservation Planning Project

Dear Mayor Hall, Carlsbad City Council and California Coastal Commission:

I am informed that:

- Carlsbad must consider on Planning Area F at Ponto the need for a public park at Ponto as part of the Draft Local Coastal Program Amendment.
- There is no public park at Ponto even though City Park Standards requires a minimum of 6.5 acres of parkland for Ponto.
- There is a current 6.6 acre park deficit in Coastal Southwest quadrant of Carlsbad, (south of Palomar Airport Road and west of El Camino Real).
- There are no Coastal Parks in all of South Carlsbad. 64,000 South Carlsbad citizens have no Coastal Park.
- Ponto is at the center of a larger 6-mile stretch of coastline in that has no Coastal Parks.
- Ponto has a city documented 30 acre open-space standard deficit that a Coastal Park would help resolve.
- And most importantly, I am informed that the City is currently ignoring these issues and in the Draft Local Coastal Program Amendment is proposing to eliminate the last opportunity to create a much-needed Coastal Park at Ponto.


Accordingly, I am making it known that:

- I want the Draft Local Coastal Program Amendment to provide for a Coastal Park at Ponto
- I want the City to provide a true Citizen-based Park Planning process for Ponto
- I want the City of Carlsbad to budget money in their capital improvement program to purchase Planning Area F and build a park at Ponto to serve residents and visitors alike.
- I want to preserve what little Coastal Open Space Carlsbad has remaining for future generations and our visitor industry.
- I am **not** in favor of future residential development at Ponto, but think this last small amount of vacant Coastal land should be reserved for Coastal Recreation.

I request that my comments be put on record in the official public records for Planning Area F.

Thank you.

Sign:



Print Name:

Laurie Myers

Date:

1-27-2020

City, State:

Carlsbad, CA

People for Ponto

Develop Ponto Park

Dear Mayor Hall, Carlsbad City Council and California Coastal Commission:

I am informed that:

- Carlsbad must consider on Planning Area F at Ponto the need for a public park at Ponto as part of the Draft Local Coastal Program Amendment.
- There is no public park at Ponto even though City Park Standards requires a minimum of 6.5 acres of parkland for Ponto.
- There is a current 6.6 acre park deficit in Coastal Southwest quadrant of Carlsbad, (south of Palomar Airport Road and west of El Camino Real).
- There are no Coastal Parks in all of South Carlsbad. 64,000 South Carlsbad citizens have no Coastal Park.
- Ponto is at the center of a larger 6-mile stretch of coastline in that has no Coastal Parks.
- Ponto has a city documented 30 acre open-space standard deficit that a Coastal Park would help resolve.
- And most importantly, I am informed that the City is currently ignoring these issues and in the Draft Local Coastal Program Amendment is proposing to eliminate the last opportunity to create a much-needed Coastal Park at Ponto.

Accordingly, I am making it known that:

- I want the Draft Local Coastal Program Amendment to provide for a Coastal Park at Ponto
- I want the City to provide a true Citizen-based Park Planning process for Ponto
- I want the City of Carlsbad to budget money in their capital improvement program to purchase Planning Area F and build a park at Ponto to serve residents and visitors alike.
- I want to preserve what little Coastal Open Space Carlsbad has remaining for future generations and our visitor industry.
- I am **not** in favor of future residential development at Ponto, but think this last small amount of vacant Coastal land should be reserved for Coastal Recreation.

I request that my comments be put on record in the official public records for Planning Area F.

Thank you.

Sign:

Paul J. Markowitz

Print Name:

Paul J. Markowitz

Date:

28 JAN 20

City, State:

Carlsbad, CA 92011

People for Ponto

Develop Ponto Right

Dear Mayor Hall, Carlsbad City Council and California Coastal Commission:

I am informed that:

- Carlsbad must consider on Planning Area F at Ponto the need for a public park at Ponto as part of the Draft Local Coastal Program Amendment.
- There is no public park at Ponto even though City Park Standards requires a minimum of 6.5 acres of parkland for Ponto.
- There is a current 6.6 acre park deficit in Coastal Southwest quadrant of Carlsbad, (south of Palomar Airport Road and west of El Camino Real).
- There are no Coastal Parks in all of South Carlsbad. 64,000 South Carlsbad citizens have no Coastal Park.
- Ponto is at the center of a larger 6-mile stretch of coastline in that has no Coastal Parks.
- Ponto has a city documented 30 acre open-space standard deficit that a Coastal Park would help resolve.
- And most importantly, I am informed that the City is currently ignoring these issues and in the Draft Local Coastal Program Amendment is proposing to eliminate the last opportunity to create a much-needed Coastal Park at Ponto.

Accordingly, I am making it known that:

- I want the Draft Local Coastal Program Amendment to provide for a Coastal Park at Ponto
- I want the City to provide a true Citizen-based Park Planning process for Ponto
- I want the City of Carlsbad to budget money in their capital improvement program to purchase Planning Area F and build a park at Ponto to serve residents and visitors alike.
- I want to preserve what little Coastal Open Space Carlsbad has remaining for future generations and our visitor industry.
- I am **not** in favor of future residential development at Ponto, but think this last small amount of vacant Coastal land should be reserved for Coastal Recreation.

I request that my comments be put on record in the official public records for Planning Area F.

Thank you.

Sign:

Carole Marlowe

Print Name:

CAROLE MARLOWE

Date:

1/28/20

City, State:

CARLSBAD, CA 92009

People for Ponto

Open Space Park Planning

Dear Mayor Hall, Carlsbad City Council and California Coastal Commission:

I am informed that:

- Carlsbad must consider on Planning Area F at Ponto the need for a public park at Ponto as part of the Draft Local Coastal Program Amendment.
- There is no public park at Ponto even though City Park Standards requires a minimum of 6.5 acres of parkland for Ponto.
- There is a current 6.6 acre park deficit in Coastal Southwest quadrant of Carlsbad, (south of Palomar Airport Road and west of El Camino Real).
- There are no Coastal Parks in all of South Carlsbad. 64,000 South Carlsbad citizens have no Coastal Park.
- Ponto is at the center of a larger 6-mile stretch of coastline in that has no Coastal Parks.
- Ponto has a city documented 30 acre open-space standard deficit that a Coastal Park would help resolve.
- And most importantly, I am informed that the City is currently ignoring these issues and in the Draft Local Coastal Program Amendment is proposing to eliminate the last opportunity to create a much-needed Coastal Park at Ponto.

Accordingly, I am making it known that:

- I want the Draft Local Coastal Program Amendment to provide for a Coastal Park at Ponto
- I want the City to provide a true Citizen-based Park Planning process for Ponto
- I want the City of Carlsbad to budget money in their capital improvement program to purchase Planning Area F and build a park at Ponto to serve residents and visitors alike.
- I want to preserve what little Coastal Open Space Carlsbad has remaining for future generations and our visitor industry.
- I am **not** in favor of future residential development at Ponto, but think this last small amount of vacant Coastal land should be reserved for Coastal Recreation.

I request that my comments be put on record in the official public records for Planning Area F.

Thank you.

Sign:

Barbara Mead

Print Name:

Barbara Mead

Date:

Jan 28, 2020

City, State:

Carlsbad CA

People for Ponto

Develop Ponto Right

Re: Ponto Beach / Parks and Open Space Deficit

Dear Mayor Hall, Carlsbad City Council and California Coastal Commission:

I am informed that there is a current 6.6 acre park deficit in Coastal Southwest quadrant of Carlsbad, (south of Palomar Airport Road and west of El Camino Real); that there is a 30 acre open-space deficit in Zone 9 (west of I-5 and south of Poinsettia) of the Growth Management Plan; that the City is not requiring developers to first look at non-residential reserve and parks in Planning Area F (the large, undeveloped area west of the railroad tracks, north of Avenida Encinas and south of Cape Rey Hotel); and most importantly, I am informed that the City Council is currently reviewing plans to build a high-density, residential community in Planning Area F, a location perfectly situated to remedy the above deficits.

Accordingly, I am requesting and making my position known that:

I want the City of Carlsbad to build a park at Ponto to serve residents and visitors alike.

I believe any and all development west of I-5 should be dependent on developers providing the required and currently missing 30 acres of open-space.

I do not want high-density, residential development at Ponto.

I do not consider the proposed Veteran's Park, located 6 miles from Ponto, a suitable alternative to a Coastal Park and open-space for Ponto / west of I-5

Please value and elevate
the voices of the community.

This area could be a crown jewel
just like PowerHouse Park in Del Mar.

Thank you for your consideration!

Sign:

Lisa McKethan

Print Name:

Lisa McKethan

Date:

10/4/18

Address:

1343 FOREST AV
92008

People For Ponto
10/26/19

Re: Land Opportunity to Correct the Parks and Open Space Deficit at Ponto

Dear Mayor Hall, Carlsbad City Council, and California Coastal Commission:

I am informed that:

- 1) There is a current 6.6-acre park deficit in the Coastal Southwest quadrant of Carlsbad (south of Palomar Airport Road and west of El Camino Real), and that there are no Coastal Parks in all South Carlsbad and for a 4-6-mile section of San Diego County's coastline.
- 2) There is a 30-acre open-space deficit in Zone 9 (Ponto area - west of I-5 and south of Poinsettia).
- 3) The State and City of Carlsbad's Local Coastal Program (LCP) require that Planning Area F at Ponto (the 11-acre undeveloped area west of the railroad tracks, north of Avenida Encinas and south of Cape Rey Hotel) be considered as a public park for the benefit of Carlsbad residents and visitors.
- 4) And most importantly, I am informed that the 11-acre Planning Area F is NOW available for purchase.

Accordingly, I am making it known that:

- I want the City of Carlsbad to budget money in their capital improvement program to purchase Planning Area F and build a park at Ponto to serve residents and visitors alike.
- I want to preserve what little Coastal Open Space Carlsbad has remaining for future generations and our visitor industry.
- I am not in favor of future residential development at Ponto.
- _____

I request that my comments be put on record in the official public records for Planning Area F.

Thank you.

Sign: R Matthews
Print Name: Raeagan Matthews
Date: 10/26/19
Address: 7509 Solano Street
Carlsbad, CA 92009

Email to: Matt.Hall@carlsbadca.gov; CityCouncil@carlsbadca.gov; Scott.Chadwick@carlsbadca.gov; Kyle.Lancaster@carlsbadca.gov; lisa.urbach@parks.ca.gov; Kathleen@carlsbad.org; mike.pacheco@carlsbadca.gov; gbuhr@coastal.ca.gov; cort.hitchens@coastal.ca.gov; Erin.Praher@coastal.ca.gov; Don.Neu@carlsbadca.gov; Gary.Barberio@carlsbadca.gov; info@peopleforponto.com

People for Ponto

Develop Ponto Right

Re: Ponto Beach / Parks and Open Space Deficit

Dear Mayor Hall, Carlsbad City Council and California Coastal Commission:

I am informed that there is a current 6.6 acre park deficit in Coastal Southwest quadrant of Carlsbad, (south of Palomar Airport Road and west of El Camino Real); that there is a 30 acre open-space deficit in Zone 9 (west of I-5 and south of Poinsettia) of the Growth Management Plan; that the City is not requiring developers to first look at non-residential reserve and parks in Planning Area F (the large, undeveloped area west of the railroad tracks, north of Avenida Encinas and south of Cape Rey Hotel); and most importantly, I am informed that the City Council is currently reviewing plans to build a high-density, residential community in Planning Area F, a location perfectly situated to remedy the above deficits.

Accordingly, I am requesting and making my position known that:

- I want the City of Carlsbad to build a park at Ponto to serve residents and visitors alike. - *social atmosphere, organized sports fields safe zone for kids, families,*
- I believe any and all development west of I-5 should be dependent on developers providing the required and currently missing 30 acres of open-space.
- I do not want high-density, residential development at Ponto. - *inconsistent*
- I do not consider the proposed Veteran's Park, located 6 miles from Ponto, a suitable alternative to a Coastal Park and open-space for Ponto / west of I-5
- local enforcement of laws; no response common result when calling for police help

Thank you for your consideration!

Sign: _____

CMelarty

Print Name: _____

CMelarty

Date: _____

10-4-18

Address: _____

7337 Seafarer Pl

92011

People for Ponto

Develop Ponto Right

Re: Ponto Beach / Parks and Open Space Deficit

Dear Mayor Hall, Carlsbad City Council and California Coastal Commission:

I am informed that there is a current 6.6 acre park deficit in Coastal Southwest quadrant of Carlsbad, (south of Palomar Airport Road and west of El Camino Real); that there is a 30 acre open-space deficit in Zone 9 (west of I-5 and south of Poinsettia) of the Growth Management Plan; that the City is not requiring developers to first look at non-residential reserve and parks in Planning Area F (the large, undeveloped area west of the railroad tracks, north of Avenida Encinas and south of Cape Rey Hotel); and most importantly, I am informed that the City Council is currently reviewing plans to build a high-density, residential community in Planning Area F, a location perfectly situated to remedy the above deficits.

Accordingly, I am requesting and making my position known that:

- I want the City of Carlsbad to build a park at Ponto to serve residents and visitors alike.
 - I believe any and all development west of I-5 should be dependent on developers providing the required and currently missing 30 acres of open-space.
 - I do not want high-density, residential development at Ponto.
 - I do not consider the proposed Veteran's Park, located 6 miles from Ponto, a suitable alternative to a Coastal Park and open-space for Ponto / west of I-5
 - Restaurant with ocean views.
-
-
-

Thank you for your consideration!

Sign:

Julia M. Merkel

Print Name:

Julia M. Merkel

Date:

Oct. 4, 2018

Address:

524 Reuder Ave
Carlsbad, Ca 92011

People for Ponto

Develop Ponto Right

Re: Ponto Beach / Parks and Open Space Deficit

Dear Mayor Hall, Carlsbad City Council, and California Coastal Commission:

I am informed that there is a current 6.6 acre park deficit in Coastal Southwest quadrant of Carlsbad, (south of Palomar Airport Road and west of El Camino Real); that there is a 30 acre open-space deficit in Zone 9 (west of I-5 and south of Poinsettia) of the Growth Management Plan; that the City is not requiring developers to first look at non-residential reserve and parks in Planning Area F (the large, undeveloped area west of the railroad tracks, north of Avenida Encinas and south of Cape Rey Hotel); and most importantly, I am informed that the City Council is currently reviewing plans to build a high-density, residential community in Planning Area F, a location perfectly situated to remedy the above deficits.

Accordingly, I am requesting and making my position known that:

- I want the City of Carlsbad to build a park at Ponto to serve residents and visitors alike.
- I believe any and all development west of I-5 should be dependent on developers providing the required and currently missing 30 acres of open-space.
- I do not want high-density, residential development at Ponto.
- I do not consider the proposed Veteran's Park, located 6 miles from Ponto, a suitable alternative to a Coastal Park and open-space for Ponto / west of I-5.

I don't want to see condos
on the beach when I go to CA

I thank you for your consideration!

Sign: Cynthia Miller

Print Name: Cynthia Miller

Date: 10 17-18

Address: 2609 Richards Dr.
Waco, TX 76710

Email to:

Matt.Hall@carlsbadca.gov; CityCouncil@carlsbadca.gov; gbuhr@coastal.ca.gov;
Erin.Prahler@coastal.ca.gov; info@peopleforponto.com

People for Ponto

Re: Ponto Beach / Parks and Open Space Deficit

Dear Mayor Hall, Carlsbad City Council, and California Coastal Commission:

I am informed that there is a current 6.6 acre park deficit in Coastal Southwest quadrant of Carlsbad, (south of Palomar Airport Road and west of El Camino Real); that there is a 30 acre open-space deficit in Zone 9 (west of I-5 and south of Poinsettia) of the Growth Management Plan; that the City is not requiring developers to first look at non-residential reserve and parks in Planning Area F (the large, undeveloped area west of the railroad tracks, north of Avenida Encinas and south of Cape Rey Hotel); and most importantly, I am informed that the City Council is currently reviewing plans to build a high-density, residential community in Planning Area F, a location perfectly situated to remedy the above deficits.

Accordingly, I am requesting and making my position known that:

- I want the City of Carlsbad to build a park at Ponto to serve residents and visitors alike.
- I believe any and all development west of I-5 should be dependent on developers providing the required and currently missing 30 acres of open-space.
- I do not want high-density, residential development at Ponto.
- I do not consider the proposed Veteran's Park, located 6 miles from Ponto, a suitable alternative to a Coastal Park and open-space for Ponto / west of I-5.
- _____

I thank you for your consideration!

Sign: Richard M. Marshall

Print Name: Richard M. Marshall

Date: OCT. 19, 2018

Address: 922 ROSEMARY AVE. CARLSBAD 92011

Email to:

Matt.Hall@carlsbadca.gov; CityCouncil@carlsbadca.gov; gbuhr@coastal.ca.gov;
info@peopleforponto.com

People for Ponto

Re: Ponto Beach / Parks and Open Space Deficit

Dear Mayor Hall, Carlsbad City Council, and California Coastal Commission:

I am informed that there is a current 6.6 acre park deficit in Coastal Southwest quadrant of Carlsbad, (south of Palomar Airport Road and west of El Camino Real); that there is a 30 acre open-space deficit in Zone 9 (west of I-5 and south of Poinsettia) of the Growth Management Plan; that the City is not requiring developers to first look at non-residential reserve and parks in Planning Area F (the large, undeveloped area west of the railroad tracks, north of Avenida Encinas and south of Cape Rey Hotel); and most importantly, I am informed that the City Council is currently reviewing plans to build a high-density, residential community in Planning Area F, a location perfectly situated to remedy the above deficits.

Accordingly, I am requesting and making my position known that:

- I want the City of Carlsbad to build a park at Ponto to serve residents and visitors alike.
- I believe any and all development west of I-5 should be dependent on developers providing the required and currently missing 30 acres of open-space.
- I do not want high-density, residential development at Ponto.
- I do not consider the proposed Veteran's Park, located 6 miles from Ponto, a suitable alternative to a Coastal Park and open-space for Ponto / west of I-5.
- YOU CAN'T GET IT BACK ONCE IT'S GONE. PLEASE

THINK WISELY ABOUT THIS LAST PREVIOUS COASTAL

AREA IN NORTH COUNTY & CARLSBAD SAVE OUR QUALITY OF LIFE

I thank you for your consideration!

Sign: Beverly Marshall

Print Name: Beverly Marshall

Date: 10/19/18

Address: 925 Rosemary Avenue
Carlsbad 92011

Email to:

Matt Hall@carlsbadca.gov; CityCouncil@carlsbadca.gov; gbuhr@coastal.ca.gov;
info@peopleforponto.com

People for Ponto

Re: Ponto Beach / Parks and Open Space Deficit

Dear Mayor Hall, Carlsbad City Council, and California Coastal Commission:

I am informed that there is a current 6.6 acre park deficit in Coastal Southwest quadrant of Carlsbad, (south of Palomar Airport Road and west of El Camino Real); that there is a 30 acre open-space deficit in Zone 9 (west of I-5 and south of Poinsettia) of the Growth Management Plan; that the City is not requiring developers to first look at non-residential reserve and parks in Planning Area F (the large, undeveloped area west of the railroad tracks, north of Avenida Encinas and south of Cape Rey Hotel); and most importantly, I am informed that the City Council is currently reviewing plans to build a high-density, residential community in Planning Area F, a location perfectly situated to remedy the above deficits.

Accordingly, I am requesting and making my position known that:

- I want the City of Carlsbad to build a park at Ponto to serve residents and visitors alike.
- I believe any and all development west of I-5 should be dependent on developers providing the required and currently missing 30 acres of open-space.
- I do not want high-density, residential development at Ponto.
- I do not consider the proposed Veteran's Park, located 6 miles from Ponto, a suitable alternative to a Coastal Park and open-space for Ponto / west of I-5.

Recall!!
 LAST BLUFF PROPERTY NEEDS TO BE LIKE DEL MAR ⇒ BLUFF PARK, THIS IS IT CARLSBAD! DON'T BLOW IT!!

I thank you for your consideration!

Sign: Ken Miller

Print Name: Ken Miller

Date: 10/20/2018

Address: 525 STERN WAY
CARLSBAD CA 92011

Email to:

Matt.Hall@carlsbadca.gov; CityCouncil@carlsbadca.gov; gbuhr@coastal.ca.gov;
Erin.Praher@coastal.ca.gov; info@peopleforponto.com

People for Ponto

Re: Land Opportunity to Correct the Parks and Open Space Deficit at Ponto

Dear Mayor Hall, Carlsbad City Council, and California Coastal Commission:

I am informed that:

- 1) There is a current 6.6-acre park deficit in the Coastal Southwest quadrant of Carlsbad (south of Palomar Airport Road and west of El Camino Real), and that there are no Coastal Parks in all South Carlsbad and for a 4-6-mile section of San Diego County's coastline.
- 2) There is a 30-acre open-space deficit in Zone 9 (Ponto area - west of I-5 and south of Poinsettia).
- 3) The State and City of Carlsbad's Local Coastal Program (LCP) require that Planning Area F at Ponto (the 11-acre undeveloped area west of the railroad tracks, north of Avenida Encinas and south of Cape Rey Hotel) be considered as a public park for the benefit of Carlsbad residents and visitors.
- 4) And most importantly, I am informed that the 11-acre Planning Area F is NOW available for purchase.

Accordingly, I am making it known that:

- I want the City of Carlsbad to budget money in their capital improvement program to purchase Planning Area F and build a park at Ponto to serve residents and visitors alike.
- I want to preserve what little Coastal Open Space Carlsbad has remaining for future generations and our visitor industry.
- I am not in favor of future residential development at Ponto.

I request that my comments be put on record in the official public records for Planning Area F.

Thank you.

Sign:

Scott McKinney

Print Name:

Scott McKinney

Date:

10-26-2010

Address:

Escondido

Email to: Matt.Hall@carlsbadca.gov; CityCouncil@carlsbadca.gov; Scott.Chadwick@carlsbadca.gov; Kyle.Lancaster@carlsbadca.gov; lisa.urbach@parks.ca.gov; Kathleen@carlsbad.org; mike.pacheco@carlsbadca.gov; gbuhr@coastal.ca.gov; cort.hitchens@coastal.ca.gov; Erin.Praher@coastal.ca.gov; Don.Neu@carlsbadca.gov; Gary.Barberio@carlsbadca.gov; Info@peopleforponto.com

Re: Land Opportunity to Correct the Parks and Open Space Deficit at Ponto

Dear Mayor Hall, Carlsbad City Council, and California Coastal Commission:

I am informed that:

- 1) There is a current 6.6-acre park deficit in the Coastal Southwest quadrant of Carlsbad (south of Palomar Airport Road and west of El Camino Real), and that there are no Coastal Parks in all South Carlsbad and for a 4-6-mile section of San Diego County's coastline.
- 2) There is a 30-acre open-space deficit in Zone 9 (Ponto area - west of I-5 and south of Poinsettia).
- 3) The State and City of Carlsbad's Local Coastal Program (LCP) require that Planning Area F at Ponto (the 11-acre undeveloped area west of the railroad tracks, north of Avenida Encinas and south of Cape Rey Hotel) be considered as a public park for the benefit of Carlsbad residents and visitors.
- 4) And most importantly, I am informed that the 11-acre Planning Area F is NOW available for purchase.

Accordingly, I am making it known that:

- I want the City of Carlsbad to budget money in their capital improvement program to purchase Planning Area F and build a park at Ponto to serve residents and visitors alike.
- I want to preserve what little Coastal Open Space Carlsbad has remaining for future generations and our visitor industry.
- I am not in favor of future residential development at Ponto.
- _____

I request that my comments be put on record in the official public records for Planning Area F.

Thank you.

Sign: Megan Matheson
Print Name: Megan Matheson
Date: 10/26/19
Address: 14980 Del Diablo Lane
92129

Email to: Matt.Hall@carlsbadca.gov; CityCouncil@carlsbadca.gov; Scott.Chadwick@carlsbadca.gov; Kyle.Lancaster@carlsbadca.gov; lisa.urbach@parks.ca.gov; Kathleen@carlsbad.org; mike.pacheco@carlsbadca.gov; gbuhr@coastal.ca.gov; cort.hitchens@coastal.ca.gov; Erin.Prahl@coastal.ca.gov; info@peopleforponto.com

People for Ponto

Re: Ponto Beach / Parks and Open Space Deficit

Dear Mayor Hall, Carlsbad City Council and California Coastal Commission:

I am informed that there is a current 6.6 acre park deficit in Coastal Southwest quadrant of Carlsbad, (south of Palomar Airport Road and west of El Camino Real); that there is a 30 acre open-space deficit in Zone 9 (west of I-5 and south of Poinsettia) of the Growth Management Plan; that the City is not requiring developers to first look at non-residential reserve and parks in Planning Area F (the large, undeveloped area west of the railroad tracks, north of Avenida Encinas and south of Cape Rey Hotel); and most importantly, I am informed that the City Council is currently reviewing plans to build a high-density, residential community in Planning Area F, a location perfectly situated to remedy the above deficits.

Accordingly, I am requesting and making my position known that:

- I want the City of Carlsbad to build a park at Ponto to serve residents and visitors alike.
- I believe any and all development west of I-5 should be dependent on developers providing the required and currently missing 30 acres of open-space.
- I do not want high-density, residential development at Ponto.
- I do not consider the proposed Veteran's Park, located 6 miles from Ponto, a suitable alternative to a Coastal Park and open-space for Ponto / west of I-5
- _____


Thank you for your consideration!

Sign: _____

Print Name: _____

Date: _____

Address: _____


Erin Meeli
10/7/18
7400 Capstan
Carlsbad, CA 92011

People for Ponto

OPEN SPACE DEFICIT

Re: Ponto Beach / Parks and Open Space Deficit

Dear Mayor Hall, Carlsbad City Council and California Coastal Commission:

I am informed that there is a current 6.6 acre park deficit in Coastal Southwest quadrant of Carlsbad, (south of Palomar Airport Road and west of El Camino Real); that there is a 30 acre open-space deficit in Zone 9 (west of I-5 and south of Poinsettia) of the Growth Management Plan; that the City is not requiring developers to first look at non-residential reserve and parks in Planning Area F (the large, undeveloped area west of the railroad tracks, north of Avenida Encinas and south of Cape Rey Hotel); and most importantly, I am informed that the City Council is currently reviewing plans to build a high-density, residential community in Planning Area F, a location perfectly situated to remedy the above deficits.

Accordingly, I am requesting and making my position known that:

- I want the City of Carlsbad to build a park at Ponto to serve residents and visitors alike.
- I believe any and all development west of I-5 should be dependent on developers providing the required and currently missing 30 acres of open-space.
- I do not want high-density, residential development at Ponto.
- I do not consider the proposed Veteran's Park, located 6 miles from Ponto, a suitable alternative to a Coastal Park and open-space for Ponto / west of I-5

Thank you for your consideration!

Sign:

Debra Marre

Print Name:

Debra Marre

Date:

Oct 7 2018

Address:

7435 CAPTAIN DR

CARLSBAD 92011

People for Ponto

Office of Planning & Development

Re: Ponto Beach / Parks and Open Space Deficit

Dear Mayor Hall, Carlsbad City Council and California Coastal Commission:

I am informed that there is a current 6.6 acre park deficit in Coastal Southwest quadrant of Carlsbad, (south of Palomar Airport Road and west of El Camino Real); that there is a 30 acre open-space deficit in Zone 9 (west of I-5 and south of Poinsettia) of the Growth Management Plan; that the City is not requiring developers to first look at non-residential reserve and parks in Planning Area F (the large, undeveloped area west of the railroad tracks, north of Avenida Encinas and south of Cape Rey Hotel); and most importantly, I am informed that the City Council is currently reviewing plans to build a high-density, residential community in Planning Area F, a location perfectly situated to remedy the above deficits.

Accordingly, I am requesting and making my position known that:

- I want the City of Carlsbad to build a park at Ponto to serve residents and visitors alike.
- I believe any and all development west of I-5 should be dependent on developers providing the required and currently missing 30 acres of open-space.
- I do not want high-density, residential development at Ponto.
- I do not consider the proposed Veteran's Park, located 6 miles from Ponto, a suitable alternative to a Coastal Park and open-space for Ponto / west of I-5

Thank you for your consideration!

Sign: Say and Trinka Marquand
Print Name: Say and Trinka Marquand
Date: 10/6/18
Address: 7777 Seafarer Pl.
Carlsbad, CA 92011

People for Ponto

Develop Ponto Right

Re: Ponto Beach / Parks and Open Space Deficit

Dear Mayor Hall, Carlsbad City Council and California Coastal Commission:

I am informed that there is a current 6.6 acre park deficit in Coastal Southwest quadrant of Carlsbad, (south of Palomar Airport Road and west of El Camino Real); that there is a 30 acre open-space deficit in Zone 9 (west of I-5 and south of Poinsettia) of the Growth Management Plan; that the City is not requiring developers to first look at non-residential reserve and parks in Planning Area F (the large, undeveloped area west of the railroad tracks, north of Avenida Encinas and south of Cape Rey Hotel); and most importantly, I am informed that the City Council is currently reviewing plans to build a high-density, residential community in Planning Area F, a location perfectly situated to remedy the above deficits.

Accordingly, I am requesting and making my position known that:

- I want the City of Carlsbad to build a park at Ponto to serve residents and visitors alike.
- I believe any and all development west of I-5 should be dependent on developers providing the required and currently missing 30 acres of open-space.
- I do not want high-density, residential development at Ponto.
- I do not consider the proposed Veteran's Park, located 6 miles from Ponto, a suitable alternative to a Coastal Park and open-space for Ponto / west of I-5

Thank you for your consideration!

Sign: _____

Print Name: Chase McAllister

Date: 8/4/18

Address: 7879 Sitio Olmo
Carlsbad CA 92009

People for Ponto

Develop Ponto Right

Re: Ponto Beach / Parks and Open Space Deficit

Dear Mayor Hall, Carlsbad City Council and California Coastal Commission:

I am informed that there is a current 6.6 acre park deficit in Coastal Southwest quadrant of Carlsbad, (south of Palomar Airport Road and west of El Camino Real); that there is a 30 acre open-space deficit in Zone 9 (west of I-5 and south of Poinsettia) of the Growth Management Plan; that the City is not requiring developers to first look at non-residential reserve and parks in Planning Area F (the large, undeveloped area west of the railroad tracks, north of Avenida Encinas and south of Cape Rey Hotel); and most importantly, I am informed that the City Council is currently reviewing plans to build a high-density, residential community in Planning Area F, a location perfectly situated to remedy the above deficits.

Accordingly, I am requesting and making my position known that:

- I want the City of Carlsbad to build a park at Ponto to serve residents and visitors alike.
 - I believe any and all development west of I-5 should be dependent on developers providing the required and currently missing 30 acres of open-space.
 - I do not want high-density, residential development at Ponto.
 - I do not consider the proposed Veteran's Park, located 6 miles from Ponto, a suitable alternative to a Coastal Park and open-space for Ponto / west of I-5
 -
-
-
-

Thank you for your consideration!

Sign: Mary F. Miller

Print Name: Mary F. Miller

Date: Oct. 4, 2018

Address: 7307 Starboard St

Carlsbad, CA 92008

People for Ponto

Develop Ponto Right

Re: Ponto Beach / Parks and Open Space Deficit

Dear Mayor Hall, Carlsbad City Council and California Coastal Commission:

I am informed that there is a current 6.6 acre park deficit in Coastal Southwest quadrant of Carlsbad, (south of Palomar Airport Road and west of El Camino Real); that there is a 30 acre open-space deficit in Zone 9 (west of I-5 and south of Poinsettia) of the Growth Management Plan; that the City is not requiring developers to first look at non-residential reserve and parks in Planning Area F (the large, undeveloped area west of the railroad tracks, north of Avenida Encinas and south of Cape Rey Hotel); and most importantly, I am informed that the City Council is currently reviewing plans to build a high-density, residential community in Planning Area F, a location perfectly situated to remedy the above deficits.

Accordingly, I am requesting and making my position known that:

I want the City of Carlsbad to build a park at Ponto to serve residents and visitors alike.

I believe any and all development west of I-5 should be dependent on developers providing the required and currently missing 30 acres of open-space.

I do not want high-density, residential development at Ponto.

I do not consider the proposed Veteran's Park, located 6 miles from Ponto, a suitable alternative to a Coastal Park and open-space for Ponto / west of I-5

Thank you for your consideration!

Sign:

Sandra McKinney

Print Name:

Sandra McKinney

Date:

10/4/18

Address:

7441 Magellan St.

Carlsbad, CA 92011

People for Ponto

Develop Ponto Right

Re: Ponto Beach / Parks and Open Space Deficit

Dear Mayor Hall, Carlsbad City Council and California Coastal Commission:

I am informed that there is a current 6.6 acre park deficit in Coastal Southwest quadrant of Carlsbad, (south of Palomar Airport Road and west of El Camino Real); that there is a 30 acre open-space deficit in Zone 9 (west of I-5 and south of Poinsettia) of the Growth Management Plan; that the City is not requiring developers to first look at non-residential reserve and parks in Planning Area F (the large, undeveloped area west of the railroad tracks, north of Avenida Encinas and south of Cape Rey Hotel); and most importantly, I am informed that the City Council is currently reviewing plans to build a high-density, residential community in Planning Area F, a location perfectly situated to remedy the above deficits.

Accordingly, I am requesting and making my position known that:

- I want the City of Carlsbad to build a park at Ponto to serve residents and visitors alike.
- I believe any and all development west of I-5 should be dependent on developers providing the required and currently missing 30 acres of open-space.
- I do not want high-density, residential development at Ponto.
- I do not consider the proposed Veteran's Park, located 6 miles from Ponto, a suitable alternative to a Coastal Park and open-space for Ponto / west of I-5

Thank you for your consideration!

Sign: 

Print Name: RAFAEL MONTIEL

Date: 10-4-18

Address: 7479 NEPTUNE DR.
CARLSBAD, CA 92011

People for Ponto

Develop Ponto Right

Re: Ponto Beach / Parks and Open Space Deficit

Dear Mayor Hall, Carlsbad City Council and California Coastal Commission:

I am informed that there is a current 6.6 acre park deficit in Coastal Southwest quadrant of Carlsbad, (south of Palomar Airport Road and west of El Camino Real); that there is a 30 acre open-space deficit in Zone 9 (west of I-5 and south of Poinsettia) of the Growth Management Plan; that the City is not requiring developers to first look at non-residential reserve and parks in Planning Area F (the large, undeveloped area west of the railroad tracks, north of Avenida Encinas and south of Cape Rey Hotel); and most importantly, I am informed that the City Council is currently reviewing plans to build a high-density, residential community in Planning Area F, a location perfectly situated to remedy the above deficits.

Accordingly, I am requesting and making my position known that:

I want the City of Carlsbad to build a park at Ponto to serve residents and visitors alike.

I believe any and all development west of I-5 should be dependent on developers providing the required and currently missing 30 acres of open-space.

I do not want high-density, residential development at Ponto.

I do not consider the proposed Veteran's Park, located 6 miles from Ponto, a suitable alternative to a Coastal Park and open-space for Ponto / west of I-5

Thank you for your consideration!

Sign: _____

Print Name: PATRICE MONSTIEL

Date: 10-4-18

Address: 7479 NEPTUNE DR.
CARLSBAD, CA 92011

People for Ponto

Develop Ponto Right

Re: Ponto Beach / Parks and Open Space Deficit

Dear Mayor Hall, Carlsbad City Council and California Coastal Commission:

I am informed that there is a current 6.6 acre park deficit in Coastal Southwest quadrant of Carlsbad, (south of Palomar Airport Road and west of El Camino Real); that there is a 30 acre open-space deficit in Zone 9 (west of I-5 and south of Poinsettia) of the Growth Management Plan; that the City is not requiring developers to first look at non-residential reserve and parks in Planning Area F (the large, undeveloped area west of the railroad tracks, north of Avenida Encinas and south of Cape Rey Hotel); and most importantly, I am informed that the City Council is currently reviewing plans to build a high-density, residential community in Planning Area F, a location perfectly situated to remedy the above deficits.

Accordingly, I am requesting and making my position known that:

- I want the City of Carlsbad to build a park at Ponto to serve residents and visitors alike.
- I believe any and all development west of I-5 should be dependent on developers providing the required and currently missing 30 acres of open-space.
- I do not want high-density, residential development at Ponto.
- I do not consider the proposed Veteran's Park, located 6 miles from Ponto, a suitable alternative to a Coastal Park and open-space for Ponto / west of I-5

Please listen to your community. Please follow your own City Guidelines + do not push this project through. We need open space, parks, preservation of beautiful remaining coastline. Please NO MORE BUILDINGS!

Thank you for your consideration!

Sign:

Marcia Mee-Lee

Print Name:

MARCIA MEE-LEE

Date:

Oct 4, 2018

Address:

7313 San Benito Street
Carlsbad, CA 92011

(Lakeshore Gardens)

People for Ponto

Defending Ponto Beach

Re: Ponto Beach / Parks and Open Space Deficit

Dear Mayor Hall, Carlsbad City Council, and California Coastal Commission:

I am informed that there is a current 6.6 acre park deficit in Coastal Southwest quadrant of Carlsbad, (south of Palomar Airport Road and west of El Camino Real); that there is a 30 acre open-space deficit in Zone 9 (west of I-5 and south of Poinsettia) of the Growth Management Plan; that the City is not requiring developers to first look at non-residential reserve and parks in Planning Area F (the large, undeveloped area west of the railroad tracks, north of Avenida Encinas and south of Cape Rey Hotel); and most importantly, I am informed that the City Council is currently reviewing plans to build a high-density, residential community in Planning Area F, a location perfectly situated to remedy the above deficits.

Accordingly, I am requesting and making my position known that:

- I want the City of Carlsbad to build a park at Ponto to serve residents and visitors alike.
- I believe any and all development west of I-5 should be dependent on developers providing the required and currently missing 30 acres of open-space.
- I do not want high-density, residential development at Ponto.
- I do not consider the proposed Veteran's Park, located 6 miles from Ponto, a suitable alternative to a Coastal Park and open-space for Ponto / west of I-5.
- _____

I thank you for your consideration!

Sign: Cathy D. Mead
Print Name: Cathy D. Mead
Date: Oct 18, 2018
Address: 3574 Summit Trail
Carlsbad, CA

Email to:

Matt.Hall@carlsbadca.gov; CityCouncil@carlsbadca.gov; gbuhr@coastal.ca.gov;
Erin.Prahler@coastal.ca.gov; info@peopleforponto.com

People for Progress
P.O. Box 1000
Carlsbad, CA 92008

Re: Ponto Beach / Parks and Open Space Deficit


Dear Mayor Hall, Carlsbad City Council and California Coastal Commission:

I am informed that there is a current 6.6 acre park deficit in Coastal Southwest quadrant of Carlsbad, (south of Palomar Airport Road and west of El Camino Real); that there is a 30 acre open-space deficit in Zone 9 (west of I-5 and south of Poinsettia) of the Growth Management Plan; that the City is not requiring developers to first look at non-residential reserve and parks in Planning Area F (the large, undeveloped area west of the railroad tracks, north of Avenida Encinas and south of Cape Rey Hotel); and most importantly, I am informed that the City Council is currently reviewing plans to build a high-density, residential community in Planning Area F, a location perfectly situated to remedy the above deficits.

Accordingly, I am requesting and making my position known that:

- I want the City of Carlsbad to build a park at Ponto to serve residents and visitors alike.
- I believe any and all development west of I-5 should be dependent on developers providing the required and currently missing 30 acres of open-space.
- I do not want high-density, residential development at Ponto.
- I do not consider the proposed Veteran's Park, located 6 miles from Ponto, a suitable alternative to a Coastal Park and open-space for Ponto / west of I-5
- _____

Thank you for your consideration!

Sign: 
Print Name: GARY McGRATH
Date: 10/19/2018
Address: 521 HULSING CT
CARLSBAD CA

People for Parks to
San Diego Parks

Re: Ponto Beach / Parks and Open Space Deficit

Dear Mayor Hall, Carlsbad City Council and California Coastal Commission:

I am informed that there is a current 6.6 acre park deficit in Coastal Southwest quadrant of Carlsbad, (south of Palomar Airport Road and west of El Camino Real); that there is a 30 acre open-space deficit in Zone 9 (west of I-5 and south of Poinsettia) of the Growth Management Plan; that the City is not requiring developers to first look at non-residential reserve and parks in Planning Area F (the large, undeveloped area west of the railroad tracks, north of Avenida Encinas and south of Cape Rey Hotel); and most importantly, I am informed that the City Council is currently reviewing plans to build a high-density, residential community in Planning Area F, a location perfectly situated to remedy the above deficits.

Accordingly, I am requesting and making my position known that:

- I want the City of Carlsbad to build a park at Ponto to serve residents and visitors alike.
- I believe any and all development west of I-5 should be dependent on developers providing the required and currently missing 30 acres of open-space.
- I do not want high-density, residential development at Ponto.
- I do not consider the proposed Veteran's Park, located 6 miles from Ponto, a suitable alternative to a Coastal Park and open-space for Ponto / west of I-5

Thank you for your consideration!

Sign: 

Print Name: Dana Mikel

Date: 10/16/18

Address: 7463 Capstan Dr
Carlsbad CA 92011

People for Ponto

Develop Ponto Right

Re: Ponto Beach / Parks and Open Space Deficit

Dear Mayor Hall, Carlsbad City Council and California Coastal Commission:

I am informed that there is a current 6.6 acre park deficit in Coastal Southwest quadrant of Carlsbad, (south of Palomar Airport Road and west of El Camino Real); that there is a 30 acre open-space deficit in Zone 9 (west of I-5 and south of Poinsettia) of the Growth Management Plan; that the City is not requiring developers to first look at non-residential reserve and parks in Planning Area F (the large, undeveloped area west of the railroad tracks, north of Avenida Encinas and south of Cape Rey Hotel); and most importantly, I am informed that the City Council is currently reviewing plans to build a high-density, residential community in Planning Area F, a location perfectly situated to remedy the above deficits.

Accordingly, I am requesting and making my position known that:

- I want the City of Carlsbad to build a park at Ponto to serve residents and visitors alike.
- I believe any and all development west of I-5 should be dependent on developers providing the required and currently missing 30 acres of open-space.
- I do not want high-density, residential development at Ponto.
- I do not consider the proposed Veteran's Park, located 6 miles from Ponto, a suitable alternative to a Coastal Park and open-space for Ponto / west of I-5

While a park would be great and is desperately needed in the area, if a park is not plausible, I want the development to be within Carlsbad's reasonable requirements with no exception. The development should include open space and be enjoyable for the residents living in the neighborhood

Thank you for your consideration!

with restaurants and public view areas. This development will be the southern PCH entry to Carlsbad and should be representative of the community and be a show piece.

Sign:

Jeffrey B. McKinney

Print Name:

Jeffrey B. McKinney

Date:

10/3/18

Address:

7441 Magallen St
Carlsbad, CA 92011

People for Ponto

Develop Ponto Right

Re: Ponto Beach / Parks and Open Space Deficit

Dear Mayor Hall, Carlsbad City Council and California Coastal Commission:

I am informed that there is a current 6.6 acre park deficit in Coastal Southwest quadrant of Carlsbad, (south of Palomar Airport Road and west of El Camino Real); that there is a 30 acre open-space deficit in Zone 9 (west of I-5 and south of Poinsettia) of the Growth Management Plan; that the City is not requiring developers to first look at non-residential reserve and parks in Planning Area F (the large, undeveloped area west of the railroad tracks, north of Avenida Encinas and south of Cape Rey Hotel); and most importantly, I am informed that the City Council is currently reviewing plans to build a high-density, residential community in Planning Area F, a location perfectly situated to remedy the above deficits.

Accordingly, I am requesting and making my position known that:

- I want the City of Carlsbad to build a park at Ponto to serve residents and visitors alike.
- I believe any and all development west of I-5 should be dependent on developers providing the required and currently missing 30 acres of open-space.
- I do not want high-density, residential development at Ponto.
- I do not consider the proposed Veteran's Park, located 6 miles from Ponto, a suitable alternative to a Coastal Park and open-space for Ponto / west of I-5

We will support people with Ideas of open space. As a surfer we do not want our beaches to be filled with condos an hotels.

Thank you for your consideration!

Sign: _____

Print Name: Mia McMahon

Date: 10/5/18

Address: 3505 sitio espino
Carlsbad, CA. 92009

People for Ponto

Develop Ponto Right

Re: Ponto Beach / Parks and Open Space Deficit

Dear Mayor Hall, Carlsbad City Council and California Coastal Commission:

I am informed that there is a current 6.6 acre park deficit in Coastal Southwest quadrant of Carlsbad, (south of Palomar Airport Road and west of El Camino Real); that there is a 30 acre open-space deficit in Zone 9 (west of I-5 and south of Poinsettia) of the Growth Management Plan; that the City is not requiring developers to first look at non-residential reserve and parks in Planning Area F (the large, undeveloped area west of the railroad tracks, north of Avenida Encinas and south of Cape Rey Hotel); and most importantly, I am informed that the City Council is currently reviewing plans to build a high-density, residential community in Planning Area F, a location perfectly situated to remedy the above deficits.

Accordingly, I am requesting and making my position known that:

- I want the City of Carlsbad to build a park at Ponto to serve residents and visitors alike.
- I believe any and all development west of I-5 should be dependent on developers providing the required and currently missing 30 acres of open-space.
- I do not want high-density, residential development at Ponto.
- I do not consider the proposed Veteran's Park, located 6 miles from Ponto, a suitable alternative to a Coastal Park and open-space for Ponto / west of I-5
- _____

Thank you for your consideration!

Sign: 

Print Name: Michael McQuaid

Date: 10.4.2018

Address: 7034 Lillard St.
Carlsbad, CA

People for Ponto

Develop Ponto Right

Re: Ponto Beach / Parks and Open Space Deficit

Dear Mayor Hall, Carlsbad City Council and California Coastal Commission:

I am informed that there is a current 6.6 acre park deficit in Coastal Southwest quadrant of Carlsbad, (south of Palomar Airport Road and west of El Camino Real); that there is a 30 acre open-space deficit in Zone 9 (west of I-5 and south of Poinsettia) of the Growth Management Plan; that the City is not requiring developers to first look at non-residential reserve and parks in Planning Area F (the large, undeveloped area west of the railroad tracks, north of Avenida Encinas and south of Cape Rey Hotel); and most importantly, I am informed that the City Council is currently reviewing plans to build a high-density, residential community in Planning Area F, a location perfectly situated to remedy the above deficits.

Accordingly, I am requesting and making my position known that:

- I want the City of Carlsbad to build a park at Ponto to serve residents and visitors alike.
- I believe any and all development west of I-5 should be dependent on developers providing the required and currently missing 30 acres of open-space.
- I do not want high-density, residential development at Ponto.
- I do not consider the proposed Veteran's Park, located 6 miles from Ponto, a suitable alternative to a Coastal Park and open-space for Ponto / west of I-5

Thank you for your consideration!

Sign:

Print Name:

Date:

Address:

James J Merkel
James J Merkel
Oct 4, 2018
524 Rudder Ave
Carlsbad CA

People for Ponto

Re: Ponto Beach / Parks and Open Space Deficit

Dear Mayor Hall, Carlsbad City Council, and California Coastal Commission:

I am informed that there is a current 6.6 acre park deficit in Coastal Southwest quadrant of Carlsbad, (south of Palomar Airport Road and west of El Camino Real); that there is a 30 acre open-space deficit in Zone 9 (west of I-5 and south of Poinsettia) of the Growth Management Plan; that the City is not requiring developers to first look at non-residential reserve and parks in Planning Area F (the large, undeveloped area west of the railroad tracks, north of Avenida Encinas and south of Cape Rey Hotel); and most importantly, I am informed that the City Council is currently reviewing plans to build a high-density, residential community in Planning Area F, a location perfectly situated to remedy the above deficits.

Accordingly, I am requesting and making my position known that:

- I want the City of Carlsbad to build a park at Ponto to serve residents and visitors alike.
- I believe any and all development west of I-5 should be dependent on developers providing the required and currently missing 30 acres of open-space.
- I do not want high-density, residential development at Ponto.
- I do not consider the proposed Veteran's Park, located 6 miles from Ponto, a suitable alternative to a Coastal Park and open-space for Ponto / west of I-5.
- _____

I thank you for your consideration!

Sign: R. McVally
Print Name: Rebecca McVally
Date: 10/20/18
Address: 3435 Spanish way
92008

Email to:
Matt.Hall@carlsbadca.gov; CityCouncil@carlsbadca.gov; gbuhr@coastal.ca.gov;
Erin.Praher@coastal.ca.gov; info@peopleforponto.com

People for Ponto

Re: Ponto Beach / Parks and Open Space Deficit

Dear Mayor Hall, Carlsbad City Council, and California Coastal Commission:

I am informed that there is a current 6.6 acre park deficit in Coastal Southwest quadrant of Carlsbad, (south of Palomar Airport Road and west of El Camino Real); that there is a 30 acre open-space deficit in Zone 9 (west of I-5 and south of Poinsettia) of the Growth Management Plan; that the City is not requiring developers to first look at non-residential reserve and parks in Planning Area F (the large, undeveloped area west of the railroad tracks, north of Avenida Encinas and south of Cape Rey Hotel); and most importantly, I am informed that the City Council is currently reviewing plans to build a high-density, residential community in Planning Area F, a location perfectly situated to remedy the above deficits.

Accordingly, I am requesting and making my position known that:

- I want the City of Carlsbad to build a park at Ponto to serve residents and visitors alike.
- I believe any and all development west of I-5 should be dependent on developers providing the required and currently missing 30 acres of open-space.
- I do not want high-density, residential development at Ponto.
- I do not consider the proposed Veteran's Park, located 6 miles from Ponto, a suitable alternative to a Coastal Park and open-space for Ponto / west of I-5.
- _____


I thank you for your consideration!

Sign: _____

Print Name: _____

Date: _____

Address: _____



Joel Muzzey

10/20/18

825 Skysail Ave
Carlsbad, CA 92011

Email to:

Matt.Hall@carlsbadca.gov; CityCouncil@carlsbadca.gov; gbuhr@coastal.ca.gov;
Erin.Prahler@coastal.ca.gov; info@peopleforponto.com

People for Ponto

Re: Ponto Beach / Parks and Open Space Deficit

Dear Mayor Hall, Carlsbad City Council, and California Coastal Commission:

I am informed that there is a current 6.6 acre park deficit in Coastal Southwest quadrant of Carlsbad, (south of Palomar Airport Road and west of El Camino Real); that there is a 30 acre open-space deficit in Zone 9 (west of I-5 and south of Poinsettia) of the Growth Management Plan; that the City is not requiring developers to first look at non-residential reserve and parks in Planning Area F (the large, undeveloped area west of the railroad tracks, north of Avenida Encinas and south of Cape Rey Hotel); and most importantly, I am informed that the City Council is currently reviewing plans to build a high-density, residential community in Planning Area F, a location perfectly situated to remedy the above deficits.

Accordingly, I am requesting and making my position known that:

- I want the City of Carlsbad to build a park at Ponto to serve residents and visitors alike.
- I believe any and all development west of I-5 should be dependent on developers providing the required and currently missing 30 acres of open-space.
- I do not want high-density, residential development at Ponto.
- I do not consider the proposed Veteran's Park, located 6 miles from Ponto, a suitable alternative to a Coastal Park and open-space for Ponto / west of I-5.
- _____

I thank you for your consideration!

Sign: _____

Print Name: _____

Date: _____

Address: _____

Email to:

Matt.Hall@carlsbadca.gov; CityCouncil@carlsbadca.gov; gbuhr@coastal.ca.gov;
Erin.Praher@coastal.ca.gov; info@peopleforponto.com

People for Ponto

Re: Ponto Beach / Parks and Open Space Deficit

Dear Mayor Hall, Carlsbad City Council, and California Coastal Commission:

I am informed that there is a current 6.6 acre park deficit in Coastal Southwest quadrant of Carlsbad, (south of Palomar Airport Road and west of El Camino Real); that there is a 30 acre open-space deficit in Zone 9 (west of I-5 and south of Poinsettia) of the Growth Management Plan; that the City is not requiring developers to first look at non-residential reserve and parks in Planning Area F (the large, undeveloped area west of the railroad tracks, north of Avenida Encinas and south of Cape Rey Hotel); and most importantly, I am informed that the City Council is currently reviewing plans to build a high-density, residential community in Planning Area F, a location perfectly situated to remedy the above deficits.

Accordingly, I am requesting and making my position known that:

- I want the City of Carlsbad to build a park at Ponto to serve residents and visitors alike.
- I believe any and all development west of I-5 should be dependent on developers providing the required and currently missing 30 acres of open-space.
- I do not want high-density, residential development at Ponto.
- I do not consider the proposed Veteran's Park, located 6 miles from Ponto, a suitable alternative to a Coastal Park and open-space for Ponto / west of I-5.
- _____

I thank you for your consideration!

Sign: _____

Print Name: _____

Date: _____

Address: _____

Shawn McGuire

Shawn McGuire

10 / 20 / 18

6267 Paseo Carlsbad
Carlsbad

Email to:

Matt.Hall@carlsbadca.gov; CityCouncil@carlsbadca.gov; gbuhr@coastal.ca.gov;

Erin.Praher@coastal.ca.gov; info@peopleforponto.com

People for Ponto

DEVELOP PONTO RIGHT

Re: Ponto Beach / Parks and Open Space Deficit

Dear Mayor Hall, Carlsbad City Council, and California Coastal Commission:

I am informed that there is a current 6.6 acre park deficit in Coastal Southwest quadrant of Carlsbad, (south of Palomar Airport Road and west of El Camino Real); that there is a 30 acre open-space deficit in Zone 9 (west of I-5 and south of Poinsettia) of the Growth Management Plan; that the City is not requiring developers to first look at non-residential reserve and parks in Planning Area F (the large, undeveloped area west of the railroad tracks, north of Avenida Encinas and south of Cape Rey Hotel); and most importantly, I am informed that the City Council is currently reviewing plans to build a high-density, residential community in Planning Area F, a location perfectly situated to remedy the above deficits.

Accordingly, I am requesting and making my position known that:

- I want the City of Carlsbad to build a park at Ponto to serve residents and visitors alike.
- I believe any and all development west of I-5 should be dependent on developers providing the required and currently missing 30 acres of open-space.
- I do not want high-density, residential development at Ponto.
- I do not consider the proposed Veteran's Park, located 6 miles from Ponto, a suitable alternative to a Coastal Park and open-space for Ponto / west of I-5.
- ~~_____~~

I thank you for your consideration!

Sign: Karen Marker

Print Name: KAREN MARKER

Date: _____

Address: 7016 SAN BARTOLO
CARLSBAD

Email to:

Matt.Hall@carlsbadca.gov; CityCouncil@carlsbadca.gov; gbuhr@coastal.ca.gov;

Erin.Prahler@coastal.ca.gov; info@peopleforponto.com

People for Ponto

Develop Ponto Right

Re: Ponto Beach / Parks and Open Space Deficit

Dear Mayor Hall, Carlsbad City Council, and California Coastal Commission:

I am informed that there is a current 6.6 acre park deficit in Coastal Southwest quadrant of Carlsbad, (south of Palomar Airport Road and west of El Camino Real); that there is a 30 acre open-space deficit in Zone 9 (west of I-5 and south of Poinsettia) of the Growth Management Plan; that the City is not requiring developers to first look at non-residential reserve and parks in Planning Area F (the large, undeveloped area west of the railroad tracks, north of Avenida Encinas and south of Cape Rey Hotel); and most importantly, I am informed that the City Council is currently reviewing plans to build a high-density, residential community in Planning Area F, a location perfectly situated to remedy the above deficits.

Accordingly, I am requesting and making my position known that:

- I want the City of Carlsbad to build a park at Ponto to serve residents and visitors alike.
- I believe any and all development west of I-5 should be dependent on developers providing the required and currently missing 30 acres of open-space.
- I do not want high-density, residential development at Ponto.
- I do not consider the proposed Veteran's Park, located 6 miles from Ponto, a suitable alternative to a Coastal Park and open-space for Ponto / west of I-5.
- _____

I thank you for your consideration!

Sign: 

Print Name: Jeanne M Marks

Date: 11/4/18

Address: 3123 Calle Viento
Carlsbad CA 92001

Email to:

Matt.Hall@carlsbadca.gov; CityCouncil@carlsbadca.gov; gbuhr@coastal.ca.gov;
Erin.Prahler@coastal.ca.gov; info@peopleforponto.com

People for Ponto

Develop Ponto Right

Re: Ponto Beach / Parks and Open Space Deficit

Dear Mayor Hall, Carlsbad City Council, and California Coastal Commission:

I am informed that there is a current 6.6 acre park deficit in Coastal Southwest quadrant of Carlsbad, (south of Palomar Airport Road and west of El Camino Real); that there is a 30 acre open-space deficit in Zone 9 (west of I-5 and south of Poinsettia) of the Growth Management Plan; that the City is not requiring developers to first look at non-residential reserve and parks in Planning Area F (the large, undeveloped area west of the railroad tracks, north of Avenida Encinas and south of Cape Rey Hotel); and most importantly, I am informed that the City Council is currently reviewing plans to build a high-density, residential community in Planning Area F, a location perfectly situated to remedy the above deficits.

Accordingly, I am requesting and making my position known that:

- I want the City of Carlsbad to build a park at Ponto to serve residents and visitors alike.
- I believe any and all development west of I-5 should be dependent on developers providing the required and currently missing 30 acres of open-space.
- I do not want high-density, residential development at Ponto.
- I do not consider the proposed Veteran's Park, located 6 miles from Ponto, a suitable alternative to a Coastal Park and open-space for Ponto / west of I-5.
- _____


I thank you for your consideration!

Sign: _____

Print Name: _____

Date: _____

Address: _____


Thomas McAlister, Jr.
11/4/18
11921 Carmel Creek Rd # 358
San Diego, CA

Email to:

Matt.Hall@carlsbadca.gov; CityCouncil@carlsbadca.gov; gbuhr@coastal.ca.gov;
Erin.Prahler@coastal.ca.gov; info@peopleforponto.com

People for Ponto

Re: Ponto Beach / Parks and Open Space Deficit

Dear Mayor Hall, Carlsbad City Council, and California Coastal Commission:

I am informed that there is a current 6.6 acre park deficit in Coastal Southwest quadrant of Carlsbad, (south of Palomar Airport Road and west of El Camino Real); that there is a 30 acre open-space deficit in Zone 9 (west of I-5 and south of Poinsettia) of the Growth Management Plan; that the City is not requiring developers to first look at non-residential reserve and parks in Planning Area F (the large, undeveloped area west of the railroad tracks, north of Avenida Encinas and south of Cape Rey Hotel); and most importantly, I am informed that the City Council is currently reviewing plans to build a high-density, residential community in Planning Area F, a location perfectly situated to remedy the above deficits.

Accordingly, I am requesting and making my position known that:

- I want the City of Carlsbad to build a park at Ponto to serve residents and visitors alike.
- I believe any and all development west of I-5 should be dependent on developers providing the required and currently missing 30 acres of open-space.
- I do not want high-density, residential development at Ponto.
- I do not consider the proposed Veteran's Park, located 6 miles from Ponto, a suitable alternative to a Coastal Park and open-space for Ponto / west of I-5.
- _____

I thank you for your consideration!

Sign: _____

Print Name: _____

Date: _____

Address: _____

Janelle Mery

Janelle Mery

11/4/18

1542 Silverado Dr.
Oceanside

CA

Email to:

Matt.Hall@carlsbadca.gov; CityCouncil@carlsbadca.gov; gbuhr@coastal.ca.gov;
Erin.Prahler@coastal.ca.gov; info@peopleforponto.com

People for Ponto

Re: Ponto Beach / Parks and Open Space Deficit

Dear Mayor Hall, Carlsbad City Council, and California Coastal Commission:

I am informed that there is a current 6.6 acre park deficit in Coastal Southwest quadrant of Carlsbad, (south of Palomar Airport Road and west of El Camino Real); that there is a 30 acre open-space deficit in Zone 9 (west of I-5 and south of Poinsettia) of the Growth Management Plan; that the City is not requiring developers to first look at non-residential reserve and parks in Planning Area F (the large, undeveloped area west of the railroad tracks, north of Avenida Encinas and south of Cape Rey Hotel); and most importantly, I am informed that the City Council is currently reviewing plans to build a high-density, residential community in Planning Area F, a location perfectly situated to remedy the above deficits.

Accordingly, I am requesting and making my position known that:

- I want the City of Carlsbad to build a park at Ponto to serve residents and visitors alike.
- I believe any and all development west of I-5 should be dependent on developers providing the required and currently missing 30 acres of open-space.
- I do not want high-density, residential development at Ponto.
- I do not consider the proposed Veteran's Park, located 6 miles from Ponto, a suitable alternative to a Coastal Park and open-space for Ponto / west of I-5.

I thank you for your consideration!

Sign: Nicole Maxwell

Print Name: Nicole Maxwell

Date: 11/4/18

Address: 919 Pivviana Court, Carlsbad

Email to:

Matt.Hall@carlsbadca.gov; CityCouncil@carlsbadca.gov; gbuhr@coastal.ca.gov;
Erin.Prahler@coastal.ca.gov; info@peopleforponto.com

People for Ponto

Re: Ponto Beach / Parks and Open Space Deficit

Dear Mayor Hall, Carlsbad City Council, and California Coastal Commission:

I am informed that there is a current 6.6 acre park deficit in Coastal Southwest quadrant of Carlsbad, (south of Palomar Airport Road and west of El Camino Real); that there is a 30 acre open-space deficit in Zone 9 (west of I-5 and south of Poinsettia) of the Growth Management Plan; that the City is not requiring developers to first look at non-residential reserve and parks in Planning Area F (the large, undeveloped area west of the railroad tracks, north of Avenida Encinas and south of Cape Rey Hotel); and most importantly, I am informed that the City Council is currently reviewing plans to build a high-density, residential community in Planning Area F, a location perfectly situated to remedy the above deficits.

Accordingly, I am requesting and making my position known that:

- I want the City of Carlsbad to build a park at Ponto to serve residents and visitors alike.
- I believe any and all development west of I-5 should be dependent on developers providing the required and currently missing 30 acres of open-space.
- I do not want high-density, residential development at Ponto.
- I do not consider the proposed Veteran's Park, located 6 miles from Ponto, a suitable alternative to a Coastal Park and open-space for Ponto / west of I-5.

I thank you for your consideration!

Sign: 

Print Name: Hannah M.

Date: 11/4/18

Address: _____

Email to:

Matt.Hall@carlsbadca.gov; CityCouncil@carlsbadca.gov; gbuhr@coastal.ca.gov;
Erin.Prahler@coastal.ca.gov; info@peopleforponto.com

People for Ponto

Keeping Ponto Right

Re: Ponto Beach / Parks and Open Space Deficit

Dear Mayor Hall, Carlsbad City Council, and California Coastal Commission:

I am informed that there is a current 6.6 acre park deficit in Coastal Southwest quadrant of Carlsbad, (south of Palomar Airport Road and west of El Camino Real); that there is a 30 acre open-space deficit in Zone 9 (west of I-5 and south of Poinsettia) of the Growth Management Plan; that the City is not requiring developers to first look at non-residential reserve and parks in Planning Area F (the large, undeveloped area west of the railroad tracks, north of Avenida Encinas and south of Cape Rey Hotel); and most importantly, I am informed that the City Council is currently reviewing plans to build a high-density, residential community in Planning Area F, a location perfectly situated to remedy the above deficits.

Accordingly, I am requesting and making my position known that:

- I want the City of Carlsbad to build a park at Ponto to serve residents and visitors alike.
- I believe any and all development west of I-5 should be dependent on developers providing the required and currently missing 30 acres of open-space.
- I do not want high-density, residential development at Ponto.
- I do not consider the proposed Veteran's Park, located 6 miles from Ponto, a suitable alternative to a Coastal Park and open-space for Ponto / west of I-5.
- love your mother

I thank you for your consideration!

Sign: Hayley Mathisen

Print Name: Hayley Mathisen

Date: 11/4/18

Address: 2831 Cazadero Drive

Email to:

Matt.Hall@carlsbadca.gov; CityCouncil@carlsbadca.gov; gbuhr@coastal.ca.gov;
Erin.Prahler@coastal.ca.gov; info@peopleforponto.com

People for Ponto

Develop Ponto Right

Re: Ponto Beach / Parks and Open Space Deficit

Dear Mayor Hall, Carlsbad City Council, and California Coastal Commission:

I am informed that there is a current 6.6 acre park deficit in Coastal Southwest quadrant of Carlsbad, (south of Palomar Airport Road and west of El Camino Real); that there is a 30 acre open-space deficit in Zone 9 (west of I-5 and south of Poinsettia) of the Growth Management Plan; that the City is not requiring developers to first look at non-residential reserve and parks in Planning Area F (the large, undeveloped area west of the railroad tracks, north of Avenida Encinas and south of Cape Rey Hotel); and most importantly, I am informed that the City Council is currently reviewing plans to build a high-density, residential community in Planning Area F, a location perfectly situated to remedy the above deficits.

Accordingly, I am requesting and making my position known that:

- I want the City of Carlsbad to build a park at Ponto to serve residents and visitors alike.
- I believe any and all development west of I-5 should be dependent on developers providing the required and currently missing 30 acres of open-space.
- I do not want high-density, residential development at Ponto.
- I do not consider the proposed Veteran's Park, located 6 miles from Ponto, a suitable alternative to a Coastal Park and open-space for Ponto / west of I-5.
- _____

I thank you for your consideration!

Sign: _____

Print Name: _____

Date: _____

Address: _____

Karen McKinzie

Karen McKinzie

10/4/18

*1209 Magnolia Ave
Carlsbad 92008*

Email to:

Matt.Hall@carlsbadca.gov; CityCouncil@carlsbadca.gov; gbuhr@coastal.ca.gov;

Erin.Prahler@coastal.ca.gov; info@peopleforponto.com

People for Ponto

Develop Ponto Right!

Re: Ponto Beach / Parks and Open Space Deficit

Dear Mayor Hall, Carlsbad City Council, and California Coastal Commission:

I am informed that there is a current 6.6 acre park deficit in Coastal Southwest quadrant of Carlsbad, (south of Palomar Airport Road and west of El Camino Real); that there is a 30 acre open-space deficit in Zone 9 (west of I-5 and south of Poinsettia) of the Growth Management Plan; that the City is not requiring developers to first look at non-residential reserve and parks in Planning Area F (the large, undeveloped area west of the railroad tracks, north of Avenida Encinas and south of Cape Rey Hotel); and most importantly, I am informed that the City Council is currently reviewing plans to build a high-density, residential community in Planning Area F, a location perfectly situated to remedy the above deficits.

Accordingly, I am requesting and making my position known that:

- I want the City of Carlsbad to build a park at Ponto to serve residents and visitors alike.
- I believe any and all development west of I-5 should be dependent on developers providing the required and currently missing 30 acres of open-space.
- I do not want high-density, residential development at Ponto.
- I do not consider the proposed Veteran's Park, located 6 miles from Ponto, a suitable alternative to a Coastal Park and open-space for Ponto / west of I-5.
- _____

I thank you for your consideration!

Sign: Michael R. McKenzie

Print Name: MICHAEL MCKENZIE

Date: 10/11/2018

Address: 1201 MAGNOLIA
CARLSBAD, CA 92008

Email to:

Matt.Hall@carlsbadca.gov; CityCouncil@carlsbadca.gov; gbuhr@coastal.ca.gov;
Erin.Prahler@coastal.ca.gov; info@peopleforponto.com

People's Republic

Re: Ponto Beach / Parks and Open Space Deficit

Dear Mayor Hall, Carlsbad City Council and California Coastal Commission:

I am informed that there is a current 6.6 acre park deficit in Coastal Southwest quadrant of Carlsbad, (south of Palomar Airport Road and west of El Camino Real); that there is a 30 acre open-space deficit in Zone 9 (west of I-5 and south of Poinsettia) of the Growth Management Plan; that the City is not requiring developers to first look at non-residential reserve and parks in Planning Area F (the large, undeveloped area west of the railroad tracks, north of Avenida Encinas and south of Cape Rey Hotel); and most importantly, I am informed that the City Council is currently reviewing plans to build a high-density, residential community in Planning Area F, a location perfectly situated to remedy the above deficits.

Accordingly, I am requesting and making my position known that:

I want the City of Carlsbad to build a park at Ponto to serve residents and visitors alike.

I believe any and all development west of I-5 should be dependent on developers providing the required and currently missing 30 acres of open-space.

I do not want high-density, residential development at Ponto.

I do not consider the proposed Veteran's Park, located 6 miles from Ponto, a suitable alternative to a Coastal Park and open-space for Ponto / west of I-5

Thank you for your consideration!

Sign:

Print Name:

Date:

Address:

Jennifer Miller

10/20/2018

525 STEWART WAY
CARLSBAD CA. 92011

Paper for Ponto
Carlsbad, CA

Re: Ponto Beach / Parks and Open Space Deficit

Dear Mayor Hall, Carlsbad City Council and California Coastal Commission:

I am informed that there is a current 6.6 acre park deficit in Coastal Southwest quadrant of Carlsbad, (south of Palomar Airport Road and west of El Camino Real); that there is a 30 acre open-space deficit in Zone 9 (west of I-5 and south of Poinsettia) of the Growth Management Plan; that the City is not requiring developers to first look at non-residential reserve and parks in Planning Area F (the large, undeveloped area west of the railroad tracks, north of Avenida Encinas and south of Cape Rey Hotel); and most importantly, I am informed that the City Council is currently reviewing plans to build a high-density, residential community in Planning Area F, a location perfectly situated to remedy the above deficits.

Accordingly, I am requesting and making my position known that:

- I want the City of Carlsbad to build a park at Ponto to serve residents and visitors alike.
- I believe any and all development west of I-5 should be dependent on developers providing the required and currently missing 30 acres of open-space.
- I do not want high-density, residential development at Ponto.
- I do not consider the proposed Veteran's Park, located 6 miles from Ponto, a suitable alternative to a Coastal Park and open-space for Ponto / west of I-5

Thank you for your consideration!

Sign: 

Print Name: BRIAN G. McQUERNY

Date: 10.8.2018

Address: 1343 FOREST AVE.
CARLSBAD, CA. 92008

People for Ponto

D-011 Ponto Road

Re: Ponto Beach / Parks and Open Space Deficit

Dear Mayor Hall, Carlsbad City Council, and California Coastal Commission:

I am informed that there is a current 6.6 acre park deficit in Coastal Southwest quadrant of Carlsbad, (south of Palomar Airport Road and west of El Camino Real); that there is a 30 acre open-space deficit in Zone 9 (west of I-5 and south of Poinsettia) of the Growth Management Plan; that the City is not requiring developers to first look at non-residential reserve and parks in Planning Area F (the large, undeveloped area west of the railroad tracks, north of Avenida Encinas and south of Cape Rey Hotel); and most importantly, I am informed that the City Council is currently reviewing plans to build a high-density, residential community in Planning Area F, a location perfectly situated to remedy the above deficits.

Accordingly, I am requesting and making my position known that:

- I want the City of Carlsbad to build a park at Ponto to serve residents and visitors alike.
- I believe any and all development west of I-5 should be dependent on developers providing the required and currently missing 30 acres of open-space.
- I do not want high-density, residential development at Ponto.
- I do not consider the proposed Veteran's Park, located 6 miles from Ponto, a suitable alternative to a Coastal Park and open-space for Ponto / west of I-5.


I thank you for your consideration!

Sign: _____

Print Name: _____

Date: _____

Address: _____


James Mitchell

10/16/18

2148 Manchester Ave.
Cardiff, CA

92007

Email to:

Matt.Hall@carlsbadca.gov; CityCouncil@carlsbadca.gov; gbuhr@coastal.ca.gov;

Erin.Praher@coastal.ca.gov; info@peopleforponto.com

People for Ponto

Re: Ponto Beach / Parks and Open Space Deficit

Dear Mayor Hall, Carlsbad City Council, and California Coastal Commission:

I am informed that there is a current 6.6 acre park deficit in Coastal Southwest quadrant of Carlsbad, (south of Palomar Airport Road and west of El Camino Real); that there is a 30 acre open-space deficit in Zone 9 (west of I-5 and south of Poinsettia) of the Growth Management Plan; that the City is not requiring developers to first look at non-residential reserve and parks in Planning Area F (the large, undeveloped area west of the railroad tracks, north of Avenida Encinas and south of Cape Rey Hotel); and most importantly, I am informed that the City Council is currently reviewing plans to build a high-density, residential community in Planning Area F, a location perfectly situated to remedy the above deficits.

Accordingly, I am requesting and making my position known that:

- I want the City of Carlsbad to build a park at Ponto to serve residents and visitors alike.
- I believe any and all development west of I-5 should be dependent on developers providing the required and currently missing 30 acres of open-space.
- I do not want high-density, residential development at Ponto.
- I do not consider the proposed Veteran's Park, located 6 miles from Ponto, a suitable alternative to a Coastal Park and open-space for Ponto / west of I-5.

I thank you for your consideration!

Sign: Erwan Mei

Print Name: Erwan Mei

Date: 10/20/2018

Address: 13384 Palomaria Way
San Diego CA 92130

Email to:

Matt.Hall@carlsbadca.gov; CityCouncil@carlsbadca.gov; gbuhr@coastal.ca.gov;

Erin.Praher@coastal.ca.gov; info@peopleforponto.com

People for Ponto

Re: Ponto Beach / Parks and Open Space Deficit

Dear Mayor Hall, Carlsbad City Council, and California Coastal Commission:

I am informed that there is a current 6.6 acre park deficit in Coastal Southwest quadrant of Carlsbad, (south of Palomar Airport Road and west of El Camino Real); that there is a 30 acre open-space deficit in Zone 9 (west of I-5 and south of Poinsettia) of the Growth Management Plan; that the City is not requiring developers to first look at non-residential reserve and parks in Planning Area F (the large, undeveloped area west of the railroad tracks, north of Avenida Encinas and south of Cape Rey Hotel); and most importantly, I am informed that the City Council is currently reviewing plans to build a high-density, residential community in Planning Area F, a location perfectly situated to remedy the above deficits.

Accordingly, I am requesting and making my position known that:

- I want the City of Carlsbad to build a park at Ponto to serve residents and visitors alike.
- I believe any and all development west of I-5 should be dependent on developers providing the required and currently missing 30 acres of open-space.
- I do not want high-density, residential development at Ponto.
- I do not consider the proposed Veteran's Park, located 6 miles from Ponto, a suitable alternative to a Coastal Park and open-space for Ponto / west of I-5.
-

I thank you for your consideration!

Sign:

David Melendez

Print Name:

David Melendez

Date:

10/20/18

Address:

1597 Martingale Court
Carlsbad, CA 92011

Email to:

Matt.Hall@carlsbadca.gov; CityCouncil@carlsbadca.gov; gbuhr@coastal.ca.gov;

Erin.Praher@coastal.ca.gov; info@peopleforponto.com

Re: Ponto Beach / Parks and Open Space Deficit

Dear Mayor Hall, Carlsbad City Council, and California Coastal Commission:

I am informed that there is a current 6.6 acre park deficit in Coastal Southwest quadrant of Carlsbad, (south of Palomar Airport Road and west of El Camino Real); that there is a 30 acre open-space deficit in Zone 9 (west of I-5 and south of Poinsettia) of the Growth Management Plan; that the City is not requiring developers to first look at non-residential reserve and parks in Planning Area F (the large, undeveloped area west of the railroad tracks, north of Avenida Encinas and south of Cape Rey Hotel); and most importantly, I am informed that the City Council is currently reviewing plans to build a high-density, residential community in Planning Area F, a location perfectly situated to remedy the above deficits.

Accordingly, I am requesting and making my position known that:

- I want the City of Carlsbad to build a park at Ponto to serve residents and visitors alike.
- I believe any and all development west of I-5 should be dependent on developers providing the required and currently missing 30 acres of open-space.
- I do not want high-density, residential development at Ponto.
- I do not consider the proposed Veteran's Park, located 6 miles from Ponto, a suitable alternative to a Coastal Park and open-space for Ponto / west of I-5.
- _____

I thank you for your consideration!

Sign: 

Print Name: Maria Martini

Date: 11/17/2018

Address: 826 Smith Dr.
Vista CA. 92084

Email to:

Matt.Hall@carlsbadca.gov; CityCouncil@carlsbadca.gov; gbuhr@coastal.ca.gov;
Erin.Prahler@coastal.ca.gov; info@peopleforponto.com

People for Ponto

People for Ponto Rights

Re: Ponto Beach / Parks and Open Space Deficit

Dear Mayor Hall, Carlsbad City Council, and California Coastal Commission:

I am informed that there is a current 6.6 acre park deficit in Coastal Southwest quadrant of Carlsbad, (south of Palomar Airport Road and west of El Camino Real); that there is a 30 acre open-space deficit in Zone 9 (west of I-5 and south of Poinsettia) of the Growth Management Plan; that the City is not requiring developers to first look at non-residential reserve and parks in Planning Area F (the large, undeveloped area west of the railroad tracks, north of Avenida Encinas and south of Cape Rey Hotel); and most importantly, I am informed that the City Council is currently reviewing plans to build a high-density, residential community in Planning Area F, a location perfectly situated to remedy the above deficits.

Accordingly, I am requesting and making my position known that:

- I want the City of Carlsbad to build a park at Ponto to serve residents and visitors alike.
- I believe any and all development west of I-5 should be dependent on developers providing the required and currently missing 30 acres of open-space.
- I do not want high-density, residential development at Ponto.
- I do not consider the proposed Veteran's Park, located 6 miles from Ponto, a suitable alternative to a Coastal Park and open-space for Ponto / west of I-5.
- _____

I thank you for your consideration!

Sign: _____

Print Name: Jeff Kivoch

Date: 10/28/18

Address: 669 Glamont, 92025

Email to:

Matt.Hall@carlsbadca.gov; CityCouncil@carlsbadca.gov; gbuhr@coastal.ca.gov;
Erin.Prahler@coastal.ca.gov; info@peopleforponto.com

Amber

Re: Ponto Beach / Parks and Open Space Deficit

Dear Mayor Hall, Carlsbad City Council and California Coastal Commission:

I am informed that there is a current 6.6 acre park deficit in Coastal Southwest quadrant of Carlsbad, (south of Palomar Airport Road and west of El Camino Real); that there is a 30 acre open-space deficit in Zone 9 (west of I-5 and south of Poinsettia) of the Growth Management Plan; that the City is not requiring developers to first look at non-residential reserve and parks in Planning Area F (the large, undeveloped area west of the railroad tracks, north of Avenida Encinas and south of Cape Rey Hotel); and most importantly, I am informed that the City Council is currently reviewing plans to build a high-density, residential community in Planning Area F, a location perfectly situated to remedy the above deficits.

Accordingly, I am requesting and making my position known that:

- I want the City of Carlsbad to build a park at Ponto to serve residents and visitors alike.
- I believe any and all development west of I-5 should be dependent on developers providing the required and currently missing 30 acres of open-space.
- I do not want high-density, residential development at Ponto.
- I do not consider the proposed Veteran's Park, located 6 miles from Ponto, a suitable alternative to a Coastal Park and open-space for Ponto / west of I-5
- _____

Thank you for your consideration!

Sign: Amber McLinney
Print Name: Amber McLinney
Date: 10/18/18
Address: 2403 Levante
Street Carlsbad CA
92009

People for Ponto

Develop Ponto Right

Re: Ponto Beach / Parks and Open Space Deficit

Dear Mayor Hall, Carlsbad City Council, and California Coastal Commission:

I am informed that there is a current 6.6 acre park deficit in Coastal Southwest quadrant of Carlsbad, (south of Palomar Airport Road and west of El Camino Real); that there is a 30 acre open-space deficit in Zone 9 (west of I-5 and south of Poinsettia) of the Growth Management Plan; that the City is not requiring developers to first look at non-residential reserve and parks in Planning Area F (the large, undeveloped area west of the railroad tracks, north of Avenida Encinas and south of Cape Rey Hotel); and most importantly, I am informed that the City Council is currently reviewing plans to build a high-density, residential community in Planning Area F, a location perfectly situated to remedy the above deficits.

Accordingly, I am requesting and making my position known that:

- I want the City of Carlsbad to build a park at Ponto to serve residents and visitors alike.
- I believe any and all development west of I-5 should be dependent on developers providing the required and currently missing 30 acres of open-space.
- I do not want high-density, residential development at Ponto.
- I do not consider the proposed Veteran's Park, located 6 miles from Ponto, a suitable alternative to a Coastal Park and open-space for Ponto / west of I-5.
- _____

I thank you for your consideration!

Sign: _____

Print Name: _____

Date: _____

Address: _____

Email to:

Matt.Hall@carlsbadca.gov; CityCouncil@carlsbadca.gov; gbuhr@coastal.ca.gov;
Erin.Praher@coastal.ca.gov; info@peopleforponto.com

People for Ponto

Develop Ponto Right

Re: Ponto Beach / Parks and Open Space Deficit

Dear Mayor Hall, Carlsbad City Council, and California Coastal Commission:


I am informed that there is a current 6.6 acre park deficit in Coastal Southwest quadrant of Carlsbad, (south of Palomar Airport Road and west of El Camino Real); that there is a 30 acre open-space deficit in Zone 9 (west of I-5 and south of Poinsettia) of the Growth Management Plan; that the City is not requiring developers to first look at non-residential reserve and parks in Planning Area F (the large, undeveloped area west of the railroad tracks, north of Avenida Encinas and south of Cape Rey Hotel); and most importantly, I am informed that the City Council is currently reviewing plans to build a high-density, residential community in Planning Area F, a location perfectly situated to remedy the above deficits.

Accordingly, I am requesting and making my position known that:

- I want the City of Carlsbad to build a park at Ponto to serve residents and visitors alike.
- I believe any and all development west of I-5 should be dependent on developers providing the required and currently missing 30 acres of open-space.
- I do not want high-density, residential development at Ponto.
- I do not consider the proposed Veteran's Park, located 6 miles from Ponto, a suitable alternative to a Coastal Park and open-space for Ponto / west of I-5.
- _____

I thank you for your consideration!

Sign: _____



Print Name: _____

Andrew Metzger

Date: _____

24 Oct 2018

Address: _____

5510 Parc Road

San Antonio, Tx 78240

Email to:

Matt.Hall@carlsbadca.gov; CityCouncil@carlsbadca.gov; gbuhr@coastal.ca.gov;
Erin.Prahler@coastal.ca.gov; info@peopleforponto.com

People for Ponto

Defend Ponto Rights

Re: Ponto Beach / Parks and Open Space Deficit

Dear Mayor Hall, Carlsbad City Council, and California Coastal Commission:


I am informed that there is a current 6.6 acre park deficit in Coastal Southwest quadrant of Carlsbad, (south of Palomar Airport Road and west of El Camino Real); that there is a 30 acre open-space deficit in Zone 9 (west of I-5 and south of Poinsettia) of the Growth Management Plan; that the City is not requiring developers to first look at non-residential reserve and parks in Planning Area F (the large, undeveloped area west of the railroad tracks, north of Avenida Encinas and south of Cape Rey Hotel); and most importantly, I am informed that the City Council is currently reviewing plans to build a high-density, residential community in Planning Area F, a location perfectly situated to remedy the above deficits.

Accordingly, I am requesting and making my position known that:

- I want the City of Carlsbad to build a park at Ponto to serve residents and visitors alike.
- I believe any and all development west of I-5 should be dependent on developers providing the required and currently missing 30 acres of open-space.
- I do not want high-density, residential development at Ponto.
- I do not consider the proposed Veteran's Park, located 6 miles from Ponto, a suitable alternative to a Coastal Park and open-space for Ponto / west of I-5.

I thank you for your consideration!

Sign:



Print Name:

Heather Magee-Hill

Date:

11/4/18

Address:

2350 Copy Center Way #103
Carlsbad CA 92008

Email to:

Matt.Hall@carlsbadca.gov; CityCouncil@carlsbadca.gov; gbuhr@coastal.ca.gov;

Erin.Prahler@coastal.ca.gov; info@peopleforponto.com

People for Ponto

1000 Palomar Airport Road, Suite 100, Carlsbad, CA 92008
760-439-1000

Re: Ponto Beach / Parks and Open Space Deficit

Dear Mayor Hall, Carlsbad City Council, and California Coastal Commission:

I am informed that there is a current 6.6 acre park deficit in Coastal Southwest quadrant of Carlsbad, (south of Palomar Airport Road and west of El Camino Real); that there is a 30 acre open-space deficit in Zone 9 (west of I-5 and south of Poinsettia) of the Growth Management Plan; that the City is not requiring developers to first look at non-residential reserve and parks in Planning Area F (the large, undeveloped area west of the railroad tracks, north of Avenida Encinas and south of Cape Rey Hotel); and most importantly, I am informed that the City Council is currently reviewing plans to build a high-density, residential community in Planning Area F, a location perfectly situated to remedy the above deficits.

Accordingly, I am requesting and making my position known that:

- I want the City of Carlsbad to build a park at Ponto to serve residents and visitors alike.
- I believe any and all development west of I-5 should be dependent on developers providing the required and currently missing 30 acres of open-space.
- I do not want high-density, residential development at Ponto.
- I do not consider the proposed Veteran's Park, located 6 miles from Ponto, a suitable alternative to a Coastal Park and open-space for Ponto / west of I-5.
- _____

I thank you for your consideration!

Sign: 

Print Name: KEVIN McNaethy

Date: 11/24/18

Address: 2370 LA COSTA AVE

Email to:

Matt.Hall@carlsbadca.gov; CityCouncil@carlsbadca.gov; gbuhr@coastal.ca.gov;

Erin.Prahler@coastal.ca.gov; info@peopleforponto.com

People for Ponto

People for Ponto Request

Re: Ponto Beach / Parks and Open Space Deficit

Dear Mayor Hall, Carlsbad City Council, and California Coastal Commission:

I am informed that there is a current 6.6 acre park deficit in Coastal Southwest quadrant of Carlsbad, (south of Palomar Airport Road and west of El Camino Real); that there is a 30 acre open-space deficit in Zone 9 (west of I-5 and south of Poinsettia) of the Growth Management Plan; that the City is not requiring developers to first look at non-residential reserve and parks in Planning Area F (the large, undeveloped area west of the railroad tracks, north of Avenida Encinas and south of Cape Rey Hotel); and most importantly, I am informed that the City Council is currently reviewing plans to build a high-density, residential community in Planning Area F, a location perfectly situated to remedy the above deficits.

Accordingly, I am requesting and making my position known that:

- I want the City of Carlsbad to build a park at Ponto to serve residents and visitors alike.
- I believe any and all development west of I-5 should be dependent on developers providing the required and currently missing 30 acres of open-space.
- I do not want high-density, residential development at Ponto.
- I do not consider the proposed Veteran's Park, located 6 miles from Ponto, a suitable alternative to a Coastal Park and open-space for Ponto / west of I-5.

I thank you for your consideration!

Sign: 

Print Name: Mark Meza

Date: 11-24-18

Address: _____

Email to:

Matt.Hall@carlsbadca.gov; CityCouncil@carlsbadca.gov; gbuhr@coastal.ca.gov;

Erin.Praher@coastal.ca.gov; info@peopleforponto.com

Dear Mayor Hall, Carlsbad City Council and California Coastal Commission:

I am informed that:

- Carlsbad must consider on Planning Area F at Ponto the need for a public park at Ponto as part of the Draft Local Coastal Program Amendment.
- There is no public park at Ponto even though City Park Standards requires a minimum of 6.5 acres of parkland for Ponto.
- There is a current 6.6 acre park deficit in Coastal Southwest quadrant of Carlsbad, (south of Palomar Airport Road and west of El Camino Real).
- There are no Coastal Parks in all of South Carlsbad. 64,000 South Carlsbad citizens have no Coastal Park.
- Ponto is at the center of a larger 6-mile stretch of coastline in that has no Coastal Parks.
- Ponto has a city documented 30 acre open-space standard deficit that a Coastal Park would help resolve.
- And most importantly, I am informed that the City is currently ignoring these issues and in the Draft Local Coastal Program Amendment is proposing to eliminate the last opportunity to create a much-needed Coastal Park at Ponto.

Accordingly, I am making it known that:

- I want the Draft Local Coastal Program Amendment to provide for a Coastal Park at Ponto
- I want the City to provide a true Citizen-based Park Planning process for Ponto
- I want the City of Carlsbad to budget money in their capital improvement program to purchase Planning Area F and build a park at Ponto to serve residents and visitors alike.
- I want to preserve what little Coastal Open Space Carlsbad has remaining for future generations and our visitor industry.
- I am not in favor of future residential development at Ponto, but think this last small amount of vacant Coastal land should be reserved for Coastal Recreation.

I request that my comments be put on record in the official public records for Planning Area F.

Thank you.

Sign:

Judi Miller

Print Name:

Judi Miller

Date:

1/28/2020

City, State:

Carlsbad, CA

Dear Mayor Hall, Carlsbad City Council and California Coastal Commission:

I am informed that:

- Carlsbad must consider on Planning Area F at Ponto the need for a public park at Ponto as part of the Draft Local Coastal Program Amendment.
- There is no public park at Ponto even though City Park Standards requires a minimum of 6.5 acres of parkland for Ponto.
- There is a current 6.6 acre park deficit in Coastal Southwest quadrant of Carlsbad, (south of Palomar Airport Road and west of El Camino Real).
- There are no Coastal Parks in all of South Carlsbad. 64,000 South Carlsbad citizens have no Coastal Park.
- Ponto is at the center of a larger 6-mile stretch of coastline in that has no Coastal Parks.
- Ponto has a city documented 30 acre open-space standard deficit that a Coastal Park would help resolve.
- And most importantly, I am informed that the City is currently ignoring these issues and in the Draft Local Coastal Program Amendment is proposing to eliminate the last opportunity to create a much-needed Coastal Park at Ponto.

Accordingly, I am making it known that:

- I want the Draft Local Coastal Program Amendment to provide for a Coastal Park at Ponto
- I want the City to provide a true Citizen-based Park Planning process for Ponto
- I want the City of Carlsbad to budget money in their capital improvement program to purchase Planning Area F and build a park at Ponto to serve residents and visitors alike.
- I want to preserve what little Coastal Open Space Carlsbad has remaining for future generations and our visitor industry.
- I am **not** in favor of future residential development at Ponto, but think this last small amount of vacant Coastal land should be reserved for Coastal Recreation.

I request that my comments be put on record in the official public records for Planning Area F.


Thank you.

Sign:

Print Name:

Date:

City, State:



Deborah McFarlane
1/29/20
Cardiff, CA

Dear Mayor Hall, Carlsbad City Council and California Coastal Commission:

I am informed that:

- Carlsbad must consider on Planning Area F at Ponto the need for a public park at Ponto as part of the Draft Local Coastal Program Amendment.
- There is no public park at Ponto even though City Park Standards requires a minimum of 6.5 acres of parkland for Ponto.
- There is a current 6.6 acre park deficit in Coastal Southwest quadrant of Carlsbad, (south of Palomar Airport Road and west of El Camino Real).
- There are no Coastal Parks in all of South Carlsbad. 64,000 South Carlsbad citizens have no Coastal Park.
- Ponto is at the center of a larger 6-mile stretch of coastline in that has no Coastal Parks.
- Ponto has a city documented 30 acre open-space standard deficit that a Coastal Park would help resolve.
- And most importantly, I am informed that the City is currently ignoring these issues and in the Draft Local Coastal Program Amendment is proposing to eliminate the fast opportunity to create a much-needed Coastal Park at Ponto.

Accordingly, I am making it known that:

- I want the Draft Local Coastal Program Amendment to provide for a Coastal Park at Ponto
- I want the City to provide a true Citizen-based Park Planning process for Ponto
- I want the City of Carlsbad to budget money in their capital improvement program to purchase Planning Area F and build a park at Ponto to serve residents and visitors alike.
- I want to preserve what little Coastal Open Space Carlsbad has remaining for future generations and our visitor industry.
- I am **not** in favor of future residential development at Ponto, but think this last small amount of vacant Coastal land should be reserved for Coastal Recreation.

I request that my comments be put on record in the official public records for Planning Area F.

Thank you.

Sign:

Mark S. McKenna

Print Name:

MARK S. MCKENNA

Date:

1-29-20

City, State:

SAN DIEGO, CA

Matt.Hall@carlsbadca.gov; CityCouncil@carlsbadca.gov; Scott.Chadwick@carlsbadca.gov; Kyle.Lancaster@carlsbadca.gov; lisa.urbach@parks.ca.gov; Kathleen@carlsbad.org; m.ke.pacheco@carlsbadca.gov; gbuhr@coastal.ca.gov; cort.hitchens@coastal.ca.gov; Erin.Prahler@coastal.ca.gov; Don.Neu@carlsbadca.gov; Gary.Barberio@carlsbadca.gov; info@peopleforponto.com

Dear Mayor Hall, Carlsbad City Council and California Coastal Commission:

I am informed that:

- Carlsbad must consider on Planning Area F at Ponto the need for a public park at Ponto as part of the Draft Local Coastal Program Amendment.
- There is no public park at Ponto even though City Park Standards requires a minimum of 6.5 acres of parkland for Ponto.
- There is a current 6.6 acre park deficit in Coastal Southwest quadrant of Carlsbad, (south of Palomar Airport Road and west of El Camino Real).
- There are no Coastal Parks in all of South Carlsbad. 64,000 South Carlsbad citizens have no Coastal Park.
- Ponto is at the center of a larger 6-mile stretch of coastline in that has no Coastal Parks.
- Ponto has a city documented 30 acre open-space standard deficit that a Coastal Park would help resolve.
- And most importantly, I am informed that the City is currently ignoring these issues and in the Draft Local Coastal Program Amendment is proposing to eliminate the last opportunity to create a much-needed Coastal Park at Ponto.


Accordingly, I am making it known that:

- I want the Draft Local Coastal Program Amendment to provide for a Coastal Park at Ponto
- I want the City to provide a true Citizen-based Park Planning process for Ponto
- I want the City of Carlsbad to budget money in their capital improvement program to purchase Planning Area F and build a park at Ponto to serve residents and visitors alike.
- I want to preserve what little Coastal Open Space Carlsbad has remaining for future generations and our visitor industry.
- I am **not** in favor of future residential development at Ponto, but think this last small amount of vacant Coastal land should be reserved for Coastal Recreation.

I request that my comments be put on record in the official public records for Planning Area F.

Thank you.

Sign:



Print Name:

Jason Moorhead

Date:

1-29-20

City, State:

CSB, CA

Matt.Hall@carlsbadca.gov; CityCouncil@carlsbadca.gov; Scott.Chadwick@carlsbadca.gov; Kyle.Lancaster@carlsbadca.gov; lisa.urbach@parks.ca.gov; Kathleen@carlsbad.org; mike.pacheco@carlsbadca.gov; gbuhr@coastal.ca.gov; cort.hitchens@coastal.ca.gov; Erin.Prahler@coastal.ca.gov; Don.Neu@carlsbadca.gov; Gary.Barberio@carlsbadca.gov; info@peopleforponto.com

People for Ponto

Defend Ponto Right

Dear Mayor Hall, Carlsbad City Council and California Coastal Commission:

I am informed that:

- Carlsbad must consider on Planning Area F at Ponto the need for a public park at Ponto as part of the Draft Local Coastal Program Amendment.
- There is no public park at Ponto even though City Park Standards requires a minimum of 6.5 acres of parkland for Ponto.
- There is a current 6.6 acre park deficit in Coastal Southwest quadrant of Carlsbad, (south of Palomar Airport Road and west of El Camino Real).
- There are no Coastal Parks in all of South Carlsbad. 64,000 South Carlsbad citizens have no Coastal Park.
- Ponto is at the center of a larger 6-mile stretch of coastline in that has no Coastal Parks.
- Ponto has a city documented 30 acre open-space standard deficit that a Coastal Park would help resolve.
- And most importantly, I am informed that the City is currently ignoring these issues and in the Draft Local Coastal Program Amendment is proposing to eliminate the last opportunity to create a much-needed Coastal Park at Ponto.

Accordingly, I am making it known that:

- I want the Draft Local Coastal Program Amendment to provide for a Coastal Park at Ponto
- I want the City to provide a true Citizen-based Park Planning process for Ponto
- I want the City of Carlsbad to budget money in their capital improvement program to purchase Planning Area F and build a park at Ponto to serve residents and visitors alike.
- I want to preserve what little Coastal Open Space Carlsbad has remaining for future generations and our visitor industry.
- I am **not** in favor of future residential development at Ponto, but think this last small amount of vacant Coastal land should be reserved for Coastal Recreation.

I request that my comments be put on record in the official public records for Planning Area F.

Thank you.

Sign: _____

Shane Nair

Print Name: _____

SHANE NAIR

Date: _____

JAN 29, 2020

City, State: _____

CARLSBAD, CA

People for Ponto

People for Ponto

Dear Mayor Hall, Carlsbad City Council and California Coastal Commission:

I am informed that:

- Carlsbad must consider on Planning Area F at Ponto the need for a public park at Ponto as part of the Draft Local Coastal Program Amendment.
- There is no public park at Ponto even though City Park Standards requires a minimum of 6.5 acres of parkland for Ponto.
- There is a current 6.6 acre park deficit in Coastal Southwest quadrant of Carlsbad, (south of Palomar Airport Road and west of El Camino Real).
- There are no Coastal Parks in all of South Carlsbad. 64,000 South Carlsbad citizens have no Coastal Park.
- Ponto is at the center of a larger 6-mile stretch of coastline in that has no Coastal Parks.
- Ponto has a city documented 30 acre open-space standard deficit that a Coastal Park would help resolve.
- And most importantly, I am informed that the City is currently ignoring these issues and in the Draft Local Coastal Program Amendment is proposing to eliminate the last opportunity to create a much-needed Coastal Park at Ponto.


Accordingly, I am making it known that:

- I want the Draft Local Coastal Program Amendment to provide for a Coastal Park at Ponto
- I want the City to provide a true Citizen-based Park Planning process for Ponto
- I want the City of Carlsbad to budget money in their capital improvement program to purchase Planning Area F and build a park at Ponto to serve residents and visitors alike.
- I want to preserve what little Coastal Open Space Carlsbad has remaining for future generations and our visitor industry.
- I am not in favor of future residential development at Ponto, but think this last small amount of vacant Coastal land should be reserved for Coastal Recreation.

I request that my comments be put on record in the official public records for Planning Area F.

Thank you.

Sign:



Print Name:

SAMUEL A. NORMAN

Date:

1/26/20

City, State:

CARLSBAD CA 92011

People for Ponto

Develop Ponto Right

Dear Mayor Hall, Carlsbad City Council and California Coastal Commission:

I am informed that:

- Carlsbad must consider on Planning Area F at Ponto the need for a public park at Ponto as part of the Draft Local Coastal Program Amendment.
- There is no public park at Ponto even though City Park Standards requires a minimum of 6.5 acres of parkland for Ponto.
- There is a current 6.6 acre park deficit in Coastal Southwest quadrant of Carlsbad, (south of Palomar Airport Road and west of El Camino Real).
- There are no Coastal Parks in all of South Carlsbad. 64,000 South Carlsbad citizens have no Coastal Park.
- Ponto is at the center of a larger 6-mile stretch of coastline in that has no Coastal Parks.
- Ponto has a city documented 30 acre open-space standard deficit that a Coastal Park would help resolve.
- And most importantly, I am informed that the City is currently ignoring these issues and in the Draft Local Coastal Program Amendment is proposing to eliminate the last opportunity to create a much-needed Coastal Park at Ponto.

Accordingly, I am making it known that:

- I want the Draft Local Coastal Program Amendment to provide for a Coastal Park at Ponto
- I want the City to provide a true Citizen-based Park Planning process for Ponto
- I want the City of Carlsbad to budget money in their capital improvement program to purchase Planning Area F and build a park at Ponto to serve residents and visitors alike.
- I want to preserve what little Coastal Open Space Carlsbad has remaining for future generations and our visitor industry.
- I am **not** in favor of future residential development at Ponto, but think this last small amount of vacant Coastal land should be reserved for Coastal Recreation.

I request that my comments be put on record in the official public records for Planning Area F.

Thank you.

Sign:

Ann Nagay

Print Name:

Ann Nagay

Date:

1/26/2020

City, State:

Carlsbad CA

People for Ponto

Develop Ponto Right

Re: Ponto Beach / Parks and Open Space Deficit

Dear Mayor Hall, Carlsbad City Council and California Coastal Commission:

I am informed that there is a current 6.6 acre park deficit in Coastal Southwest quadrant of Carlsbad, (south of Palomar Airport Road and west of El Camino Real); that there is a 30 acre open-space deficit in Zone 9 (west of I-5 and south of Poinsettia) of the Growth Management Plan; that the City is not requiring developers to first look at non-residential reserve and parks in Planning Area F (the large, undeveloped area west of the railroad tracks, north of Avenida Encinas and south of Cape Rey Hotel); and most importantly, I am informed that the City Council is currently reviewing plans to build a high-density, residential community in Planning Area F, a location perfectly situated to remedy the above deficits.

Accordingly, I am requesting and making my position known that:

- I want the City of Carlsbad to build a park at Ponto to serve residents and visitors alike.
- I believe any and all development west of I-5 should be dependent on developers providing the required and currently missing 30 acres of open-space.
- I do not want high-density, residential development at Ponto.
- I do not consider the proposed Veteran's Park, located 6 miles from Ponto, a suitable alternative to a Coastal Park and open-space for Ponto / west of I-5

Visitor serving and resident serving is not residential. With a state park and state beach, park, hotel & restaurant is far better.

Thank you for your consideration!

Sign: 

Print Name: Gary Nessim

Date: 10/5/18

Address: 2987 Highland Drive

Carlsbad CA 92008

People for Ponto

Develop Ponto Right

Re: Ponto Beach / Parks and Open Space Deficit

Dear Mayor Hall, Carlsbad City Council and California Coastal Commission:


I am informed that there is a current 6.6 acre park deficit in Coastal Southwest quadrant of Carlsbad, (south of Palomar Airport Road and west of El Camino Real); that there is a 30 acre open-space deficit in Zone 9 (west of I-5 and south of Poinsettia) of the Growth Management Plan; that the City is not requiring developers to first look at non-residential reserve and parks in Planning Area F (the large, undeveloped area west of the railroad tracks, north of Avenida Encinas and south of Cape Rey Hotel); and most importantly, I am informed that the City Council is currently reviewing plans to build a high-density, residential community in Planning Area F, a location perfectly situated to remedy the above deficits.

Accordingly, I am requesting and making my position known that:

- I want the City of Carlsbad to build a park at Ponto to serve residents and visitors alike.
- I believe any and all development west of I-5 should be dependent on developers providing the required and currently missing 30 acres of open-space.
- I do not want high-density, residential development at Ponto.
- I do not consider the proposed Veteran's Park, located 6 miles from Ponto, a suitable alternative to a Coastal Park and open-space for Ponto / west of I-5

We will vote for representatives that are not being paid off.

Thank you for your consideration!

Sign: 
Print Name: Nick Nelson
Date: 10/7/18
Address: 7377 Portage Way
Carlsbad CA 92011

People for Ponto

Develop Ponto Right

Re: Ponto Beach / Parks and Open Space Deficit

Dear Mayor Hall, Carlsbad City Council, and California Coastal Commission:

I am informed that there is a current 6.6 acre park deficit in Coastal Southwest quadrant of Carlsbad, (south of Palomar Airport Road and west of El Camino Real); that there is a 30 acre open-space deficit in Zone 9 (west of I-5 and south of Poinsettia) of the Growth Management Plan; that the City is not requiring developers to first look at non-residential reserve and parks in Planning Area F (the large, undeveloped area west of the railroad tracks, north of Avenida Encinas and south of Cape Rey Hotel); and most importantly, I am informed that the City Council is currently reviewing plans to build a high-density, residential community in Planning Area F, a location perfectly situated to remedy the above deficits.

Accordingly, I am requesting and making my position known that:

- I want the City of Carlsbad to build a park at Ponto to serve residents and visitors alike.
- I believe any and all development west of I-5 should be dependent on developers providing the required and currently missing 30 acres of open-space.
- I do not want high-density, residential development at Ponto.
- I do not consider the proposed Veteran's Park, located 6 miles from Ponto, a suitable alternative to a Coastal Park and open-space for Ponto / west of I-5.

I have to go visit my
niece and enjoy the parks &
beaches

I thank you for your consideration!

Sign: Cindy Neal

Print Name: Cindy Neal

Date: 10-18-18

Address: 3223 Brannon Dr
Waco TX

Email to:

Matt.Hall@carlsbadca.gov; CityCouncil@carlsbadca.gov; gbuhr@coastal.ca.gov;

Erin.Prahler@coastal.ca.gov; info@peopleforponto.com

People for Ponto

Develop Ponto Right

Re: Ponto Beach / Parks and Open Space Deficit

Dear Mayor Hall, Carlsbad City Council, and California Coastal Commission:


I am informed that there is a current 6.6 acre park deficit in Coastal Southwest quadrant of Carlsbad, (south of Palomar Airport Road and west of El Camino Real); that there is a 30 acre open-space deficit in Zone 9 (west of I-5 and south of Poinsettia) of the Growth Management Plan; that the City is not requiring developers to first look at non-residential reserve and parks in Planning Area F (the large, undeveloped area west of the railroad tracks, north of Avenida Encinas and south of Cape Rey Hotel); and most importantly, I am informed that the City Council is currently reviewing plans to build a high-density, residential community in Planning Area F, a location perfectly situated to remedy the above deficits.

Accordingly, I am requesting and making my position known that:

- I want the City of Carlsbad to build a park at Ponto to serve residents and visitors alike.
- I believe any and all development west of I-5 should be dependent on developers providing the required and currently missing 30 acres of open-space.
- I do not want high-density, residential development at Ponto.
- I do not consider the proposed Veteran's Park, located 6 miles from Ponto, a suitable alternative to a Coastal Park and open-space for Ponto / west of I-5.

PLEASE DO THE
RIGHT THING! I
WILL VOTE
ACCORDINGLY

I thank you for your consideration!

Sign: 
Print Name: JOHN NYLANDER
Date: 10-11-18
Address: 1010 FOXGLOVE

Email to:
Matt.Hall@carlsbadca.gov; CityCouncil@carlsbadca.gov; gbuhr@coastal.ca.gov;
info@peopleforponto.com

People for Ponto

Develop Ponto Right

Re: Ponto Beach / Parks and Open Space Deficit

Dear Mayor Hall, Carlsbad City Council and California Coastal Commission:

I am informed that there is a current 6.6 acre park deficit in Coastal Southwest quadrant of Carlsbad, (south of Palomar Airport Road and west of El Camino Real); that there is a 30 acre open-space deficit in Zone 9 (west of I-5 and south of Poinsettia) of the Growth Management Plan; that the City is not requiring developers to first look at non-residential reserve and parks in Planning Area F (the large, undeveloped area west of the railroad tracks, north of Avenida Encinas and south of Cape Rey Hotel); and most importantly, I am informed that the City Council is currently reviewing plans to build a high-density, residential community in Planning Area F, a location perfectly situated to remedy the above deficits.

Accordingly, I am requesting and making my position known that:

- I want the City of Carlsbad to build a park at Ponto to serve residents and visitors alike.
- I believe any and all development west of I-5 should be dependent on developers providing the required and currently missing 30 acres of open-space.
- I do not want high-density, residential development at Ponto.
- I do not consider the proposed Veteran's Park, located 6 miles from Ponto, a suitable alternative to a Coastal Park and open-space for Ponto / west of I-5

Thank you for your consideration!

Sign: 

Print Name: Jane Naskiewicz

Date: 10/4/2018

Address: 686 Laguna DR
Carlsbad CA 92008

People for Ponto

Re: Ponto Beach / Parks and Open Space Deficit

Dear Mayor Hall, Carlsbad City Council and California Coastal Commission:

I am informed that there is a current 6.6 acre park deficit in Coastal Southwest quadrant of Carlsbad, (south of Palomar Airport Road and west of El Camino Real); that there is a 30 acre open-space deficit in Zone 9 (west of I-5 and south of Poinsettia) of the Growth Management Plan; that the City is not requiring developers to first look at non-residential reserve and parks in Planning Area F (the large, undeveloped area west of the railroad tracks, north of Avenida Encinas and south of Cape Rey Hotel); and most importantly, I am informed that the City Council is currently reviewing plans to build a high-density, residential community in Planning Area F, a location perfectly situated to remedy the above deficits.

Accordingly, I am requesting and making my position known that:

- I want the City of Carlsbad to build a park at Ponto to serve residents and visitors alike.
- I believe any and all development west of I-5 should be dependent on developers providing the required and currently missing 30 acres of open-space.
- I do not want high-density, residential development at Ponto.
- I do not consider the proposed Veteran's Park, located 6 miles from Ponto, a suitable alternative to a Coastal Park and open-space for Ponto / west of I-5

Thank you for your consideration!

Sign: 

Print Name: James Nardi

Date: 10/16/18

Address: 7463 Capstan Drive

Carlsbad, CA 92011

People for Ponto

Develop Ponto Right

Re: Ponto Beach / Parks and Open Space Deficit

Dear Mayor Hall, Carlsbad City Council and California Coastal Commission:

I am informed that there is a current 6.6 acre park deficit in Coastal Southwest quadrant of Carlsbad, (south of Palomar Airport Road and west of El Camino Real); that there is a 30 acre open-space deficit in Zone 9 (west of I-5 and south of Poinsettia) of the Growth Management Plan; that the City is not requiring developers to first look at non-residential reserve and parks in Planning Area F (the large, undeveloped area west of the railroad tracks, north of Avenida Encinas and south of Cape Rey Hotel); and most importantly, I am informed that the City Council is currently reviewing plans to build a high-density, residential community in Planning Area F, a location perfectly situated to remedy the above deficits.

Accordingly, I am requesting and making my position known that:

- I want the City of Carlsbad to build a park at Ponto to serve residents and visitors alike.
- I believe any and all development west of I-5 should be dependent on developers providing the required and currently missing 30 acres of open-space.
- I do not want high-density, residential development at Ponto.
- I do not consider the proposed Veteran's Park, located 6 miles from Ponto, a suitable alternative to a Coastal Park and open-space for Ponto / west of I-5
- _____

Thank you for your consideration!

Sign: _____

Print Name: _____

Date: _____

Address: _____

Jessica Nelson

10/7/18

7377 portage way
carlsbad ca 92016

Request for Comment
Parks and Open Space Deficit

Re: Ponto Beach / Parks and Open Space Deficit


Dear Mayor Hall, Carlsbad City Council and California Coastal Commission:

I am informed that there is a current 6.6 acre park deficit in Coastal Southwest quadrant of Carlsbad, (south of Palomar Airport Road and west of El Camino Real); that there is a 30 acre open-space deficit in Zone 9 (west of I-5 and south of Poinsettia) of the Growth Management Plan; that the City is not requiring developers to first look at non-residential reserve and parks in Planning Area F (the large, undeveloped area west of the railroad tracks, north of Avenida Encinas and south of Cape Rey Hotel); and most importantly, I am informed that the City Council is currently reviewing plans to build a high-density, residential community in Planning Area F, a location perfectly situated to remedy the above deficits.

Accordingly, I am requesting and making my position known that:

- I want the City of Carlsbad to build a park at Ponto to serve residents and visitors alike.
- I believe any and all development west of I-5 should be dependent on developers providing the required and currently missing 30 acres of open-space.
- I do not want high-density, residential development at Ponto.
- I do not consider the proposed Veteran's Park, located 6 miles from Ponto, a suitable alternative to a Coastal Park and open-space for Ponto / west of I-5
- _____

Thank you for your consideration!

Sign: 
Print Name: Robin Nash
Date: 10-16-10
Address: 541 Meridian Way
Carlsbad CA 92011

People for Ponto

Develop Ponto Right

Re: Ponto Beach / Parks and Open Space Deficit

Dear Mayor Hall, Carlsbad City Council, and California Coastal Commission:

I am informed that there is a current 6.6 acre park deficit in Coastal Southwest quadrant of Carlsbad, (south of Palomar Airport Road and west of El Camino Real); that there is a 30 acre open-space deficit in Zone 9 (west of I-5 and south of Poinsettia) of the Growth Management Plan; that the City is not requiring developers to first look at non-residential reserve and parks in Planning Area F (the large, undeveloped area west of the railroad tracks, north of Avenida Encinas and south of Cape Rey Hotel); and most importantly, I am informed that the City Council is currently reviewing plans to build a high-density, residential community in Planning Area F, a location perfectly situated to remedy the above deficits.

Accordingly, I am requesting and making my position known that:

- I want the City of Carlsbad to build a park at Ponto to serve residents and visitors alike.
- I believe any and all development west of I-5 should be dependent on developers providing the required and currently missing 30 acres of open-space.
- I do not want high-density, residential development at Ponto.
- I do not consider the proposed Veteran's Park, located 6 miles from Ponto, a suitable alternative to a Coastal Park and open-space for Ponto / west of I-5.
- _____

I thank you for your consideration!

Sign: _____

Print Name: _____

Date: _____

Address: _____

Giovanna Novello
Giovanna Novello
11/04/2018
351 Acacia Ave.
Carlsbad.

Email to:

Matt.Hall@carlsbadca.gov; CityCouncil@carlsbadca.gov; gbuhr@coastal.ca.gov;
Erin.Prahler@coastal.ca.gov; info@peopleforponto.com

People for Ponto

Develop Ponto Right

Re: Ponto Beach / Parks and Open Space Deficit

Dear Mayor Hall, Carlsbad City Council, and California Coastal Commission:

I am informed that there is a current 6.6 acre park deficit in Coastal Southwest quadrant of Carlsbad, (south of Palomar Airport Road and west of El Camino Real); that there is a 30 acre open-space deficit in Zone 9 (west of I-5 and south of Poinsettia) of the Growth Management Plan; that the City is not requiring developers to first look at non-residential reserve and parks in Planning Area F (the large, undeveloped area west of the railroad tracks, north of Avenida Encinas and south of Cape Rey Hotel); and most importantly, I am informed that the City Council is currently reviewing plans to build a high-density, residential community in Planning Area F, a location perfectly situated to remedy the above deficits.

Accordingly, I am requesting and making my position known that:

- I want the City of Carlsbad to build a park at Ponto to serve residents and visitors alike.
- I believe any and all development west of I-5 should be dependent on developers providing the required and currently missing 30 acres of open-space.
- I do not want high-density, residential development at Ponto.
- I do not consider the proposed Veteran's Park, located 6 miles from Ponto, a suitable alternative to a Coastal Park and open-space for Ponto / west of I-5.
- _____


I thank you for your consideration!

Sign: _____

Print Name: _____

Date: _____

Address: _____



Mark L. NeSmith

11/4/18

2196 Dickinson Dr.

92008

Email to:

Matt.Hall@carlsbadca.gov; CityCouncil@carlsbadca.gov; gbuhr@coastal.ca.gov;
Erin.Prahler@coastal.ca.gov; info@peopleforponto.com

People for Ponto

Re: Ponto Beach / Parks and Open Space Deficit

Dear Mayor Hall, Carlsbad City Council, and California Coastal Commission:

I am informed that there is a current 6.6 acre park deficit in Coastal Southwest quadrant of Carlsbad, (south of Palomar Airport Road and west of El Camino Real); that there is a 30 acre open-space deficit in Zone 9 (west of I-5 and south of Poinsettia) of the Growth Management Plan; that the City is not requiring developers to first look at non-residential reserve and parks in Planning Area F (the large, undeveloped area west of the railroad tracks, north of Avenida Encinas and south of Cape Rey Hotel); and most importantly, I am informed that the City Council is currently reviewing plans to build a high-density, residential community in Planning Area F, a location perfectly situated to remedy the above deficits.

Accordingly, I am requesting and making my position known that:

- I want the City of Carlsbad to build a park at Ponto to serve residents and visitors alike.
- I believe any and all development west of I-5 should be dependent on developers providing the required and currently missing 30 acres of open-space.
- I do not want high-density, residential development at Ponto.
- I do not consider the proposed Veteran's Park, located 6 miles from Ponto, a suitable alternative to a Coastal Park and open-space for Ponto / west of I-5.
-

I thank you for your consideration!

Sign: Patricia Neal

Print Name: Patricia Neal

Date: 7/22 Starboard St.

Address: 10/25/18

Email to:

Matt.Hall@carlsbadca.gov; CityCouncil@carlsbadca.gov; gbuhr@coastal.ca.gov;
Erin.Prahler@coastal.ca.gov; info@peopleforponto.com

Re: Ponto Beach / Parks and Open Space Deficit

Re: Ponto Beach / Parks and Open Space Deficit

Dear Mayor Hall, Carlsbad City Council and California Coastal Commission:

I am informed that there is a current 6.6 acre park deficit in Coastal Southwest quadrant of Carlsbad, (south of Palomar Airport Road and west of El Camino Real); that there is a 30 acre open-space deficit in Zone 9 (west of I-5 and south of Poinsettia) of the Growth Management Plan; that the City is not requiring developers to first look at non-residential reserve and parks in Planning Area F (the large, undeveloped area west of the railroad tracks, north of Avenida Encinas and south of Cape Rey Hotel); and most importantly, I am informed that the City Council is currently reviewing plans to build a high-density, residential community in Planning Area F, a location perfectly situated to remedy the above deficits.

Accordingly, I am requesting and making my position known that:

I want the City of Carlsbad to build a park at Ponto to serve residents and visitors alike.

I believe any and all development west of I-5 should be dependent on developers providing the required and currently missing 30 acres of open-space.

I do not want high-density, residential development at Ponto.

I do not consider the proposed Veteran's Park, located 6 miles from Ponto, a suitable alternative to a Coastal Park and open-space for Ponto / west of I-5

Thank you for your consideration!

Sign: Wayne A. Nuep
Print Name: WAYNE A. NUEP
Date: 10/20/18
Address: 7407 NEPTUNE DR.
CARLSBAD, CA 92010

People for Ponto
Parks and Open Space

Re: Ponto Beach / Parks and Open Space Deficit

Dear Mayor Hall, Carlsbad City Council and California Coastal Commission:

I am informed that there is a current 6.6 acre park deficit in Coastal Southwest quadrant of Carlsbad, (south of Palomar Airport Road and west of El Camino Real); that there is a 30 acre open-space deficit in Zone 9 (west of I-5 and south of Poinsettia) of the Growth Management Plan; that the City is not requiring developers to first look at non-residential reserve and parks in Planning Area F (the large, undeveloped area west of the railroad tracks, north of Avenida Encinas and south of Cape Rey Hotel); and most importantly, I am informed that the City Council is currently reviewing plans to build a high-density, residential community in Planning Area F, a location perfectly situated to remedy the above deficits.

Accordingly, I am requesting and making my position known that:

- I want the City of Carlsbad to build a park at Ponto to serve residents and visitors alike.
- I believe any and all development west of I-5 should be dependent on developers providing the required and currently missing 30 acres of open-space.
- I do not want high-density, residential development at Ponto.
- I do not consider the proposed Veteran's Park, located 6 miles from Ponto, a suitable alternative to a Coastal Park and open-space for Ponto / west of I-5

We need restaurants and
COMMERCIAL BUSINESSES.

Thank you for your consideration!

Sign: Robert L. Nicholas
Print Name: ROBERT NICHOLS
Date: 10/20/18
Address: 7512 Magellan St.
CARLSBAD, CA. 92011

People for Ponto
10/20/18

Re: Ponto Beach / Parks and Open Space Deficit

Dear Mayor Hall, Carlsbad City Council and California Coastal Commission:

I am informed that there is a current 6.6 acre park deficit in Coastal Southwest quadrant of Carlsbad, (south of Palomar Airport Road and west of El Camino Real); that there is a 30 acre open-space deficit in Zone 9 (west of I-5 and south of Poinsettia) of the Growth Management Plan; that the City is not requiring developers to first look at non-residential reserve and parks in Planning Area F (the large, undeveloped area west of the railroad tracks, north of Avenida Encinas and south of Cape Rey Hotel); and most importantly, I am informed that the City Council is currently reviewing plans to build a high-density, residential community in Planning Area F, a location perfectly situated to remedy the above deficits.

Accordingly, I am requesting and making my position known that:

- I want the City of Carlsbad to build a park at Ponto to serve residents and visitors alike.
- I believe any and all development west of I-5 should be dependent on developers providing the required and currently missing 30 acres of open-space.
- I do not want high-density, residential development at Ponto.
- I do not consider the proposed Veteran's Park, located 6 miles from Ponto, a suitable alternative to a Coastal Park and open-space for Ponto / west of I-5

We need restaurants and
COMMERCIAL BUSINESSES

Thank you for your consideration!

Sign: Andrea Niehaus
 Print Name: Andrea Niehaus
 Date: 10/20/18
 Address: 7512 Magellan St
CARLSBAD, CA
 92011

Dear Mayor Hall, Carlsbad City Council and California Coastal Commission:

I am informed that:

- Carlsbad must consider on Planning Area F at Ponto the need for a public park at Ponto as part of the Draft Local Coastal Program Amendment.
- There is no public park at Ponto even though City Park Standards requires a minimum of 6.5 acres of parkland for Ponto.
- There is a current 6.6 acre park deficit in Coastal Southwest quadrant of Carlsbad, (south of Palomar Airport Road and west of El Camino Real).
- There are no Coastal Parks in all of South Carlsbad. 64,000 South Carlsbad citizens have no Coastal Park.
- Ponto is at the center of a larger 6-mile stretch of coastline in that has no Coastal Parks.
- Ponto has a city documented 30 acre open-space standard deficit that a Coastal Park would help resolve.
- And most importantly, I am informed that the City is currently ignoring these issues and in the Draft Local Coastal Program Amendment is proposing to eliminate the last opportunity to create a much-needed Coastal Park at Ponto.

Accordingly, I am making it known that:

- I want the Draft Local Coastal Program Amendment to provide for a Coastal Park at Ponto
- I want the City to provide a true Citizen-based Park Planning process for Ponto
- I want the City of Carlsbad to budget money in their capital improvement program to purchase Planning Area F and build a park at Ponto to serve residents and visitors alike.
- I want to preserve what little Coastal Open Space Carlsbad has remaining for future generations and our visitor industry.
- I am **not** in favor of future residential development at Ponto, but think this last small amount of vacant Coastal land should be reserved for Coastal Recreation.
- _____

I request that my comments be put on record in the official public records for Planning Area F.

Thank you.

Sign:

Kathryn Nielsen

Print Name:

Kathryn Nielsen

Date:

11/29/2020

City, State:

Sidney, OR

People for Ponto

Draft Local Coastal Program Amendment

Dear Mayor Hall, Carlsbad City Council and California Coastal Commission:

I am informed that:

- Carlsbad must consider on Planning Area F at Ponto the need for a public park at Ponto as part of the Draft Local Coastal Program Amendment.
- There is no public park at Ponto even though City Park Standards requires a minimum of 6.5 acres of parkland for Ponto.
- There is a current 6.6 acre park deficit in Coastal Southwest quadrant of Carlsbad, (south of Palomar Airport Road and west of El Camino Real).
- There are no Coastal Parks in all of South Carlsbad. 64,000 South Carlsbad citizens have no Coastal Park.
- Ponto is at the center of a larger 6-mile stretch of coastline in that has no Coastal Parks.
- Ponto has a city documented 30 acre open-space standard deficit that a Coastal Park would help resolve.
- And most importantly, I am informed that the City is currently ignoring these issues and in the Draft Local Coastal Program Amendment is proposing to eliminate the last opportunity to create a much-needed Coastal Park at Ponto.

Accordingly, I am making it known that:

- I want the Draft Local Coastal Program Amendment to provide for a Coastal Park at Ponto
- I want the City to provide a true Citizen-based Park Planning process for Ponto
- I want the City of Carlsbad to budget money in their capital improvement program to purchase Planning Area F and build a park at Ponto to serve residents and visitors alike.
- I want to preserve what little Coastal Open Space Carlsbad has remaining for future generations and our visitor industry.
- I am **not** in favor of future residential development at Ponto, but think this last small amount of vacant Coastal land should be reserved for Coastal Recreation.

I request that my comments be put on record in the official public records for Planning Area F.

Thank you.

Sign: _____



Print Name: _____

Christian A. Ortiz

Date: _____

01/30/2020

City, State: _____

San Antonio, TX

People for Ponto

Develop Ponto Right

Dear Mayor Hall, Carlsbad City Council and California Coastal Commission:

I am informed that:


- Carlsbad must consider on Planning Area F at Ponto the need for a public park at Ponto as part of the Draft Local Coastal Program Amendment.
- There is no public park at Ponto even though City Park Standards requires a minimum of 6.5 acres of parkland for Ponto.
- There is a current 6.6 acre park deficit in Coastal Southwest quadrant of Carlsbad, (south of Palomar Airport Road and west of El Camino Real).
- There are no Coastal Parks in all of South Carlsbad. 64,000 South Carlsbad citizens have no Coastal Park.
- Ponto is at the center of a larger 6-mile stretch of coastline in that has no Coastal Parks.
- Ponto has a city documented 30 acre open-space standard deficit that a Coastal Park would help resolve.
- And most importantly, I am informed that the City is currently ignoring these issues and in the Draft Local Coastal Program Amendment is proposing to eliminate the last opportunity to create a much-needed Coastal Park at Ponto.

Accordingly, I am making it known that:

- I want the Draft Local Coastal Program Amendment to provide for a Coastal Park at Ponto
- I want the City to provide a true Citizen-based Park Planning process for Ponto
- I want the City of Carlsbad to budget money in their capital improvement program to purchase Planning Area F and build a park at Ponto to serve residents and visitors alike.
- I want to preserve what little Coastal Open Space Carlsbad has remaining for future generations and our visitor industry.
- I am **not** in favor of future residential development at Ponto, but think this last small amount of vacant Coastal land should be reserved for Coastal Recreation.

I request that my comments be put on record in the official public records for Planning Area F.

Thank you.

Sign: 
Print Name: May Orosz
Date: 1/27/2020
City, State: Carlsbad, CA

Matt.Hall@carlsbadca.gov; CityCouncil@carlsbadca.gov; Scott.Chadwick@carlsbadca.gov; Kyle.Lancaster@carlsbadca.gov; lisa.urbach@parks.ca.gov; Kathleen@carlsbad.org; mike.pacheco@carlsbadca.gov; gbuhr@coastal.ca.gov; cort.hitchens@coastal.ca.gov; Erin.Prahler@coastal.ca.gov; Don.Neu@carlsbadca.gov; Gary.Barberio@carlsbadca.gov; info@peopleforponto.com

People for Ponto

Develop Ponto Right

Dear Mayor Hall, Carlsbad City Council and California Coastal Commission:

I am informed that:

- Carlsbad must consider on Planning Area F at Ponto the need for a public park at Ponto as part of the Draft Local Coastal Program Amendment.
- There is no public park at Ponto even though City Park Standards requires a minimum of 6.5 acres of parkland for Ponto.
- There is a current 6.6 acre park deficit in Coastal Southwest quadrant of Carlsbad, (south of Palomar Airport Road and west of El Camino Real).
- There are no Coastal Parks in all of South Carlsbad. 64,000 South Carlsbad citizens have no Coastal Park.
- Ponto is at the center of a larger 6-mile stretch of coastline in that has no Coastal Parks.
- Ponto has a city documented 30 acre open-space standard deficit that a Coastal Park would help resolve.
- And most importantly, I am informed that the City is currently ignoring these issues and in the Draft Local Coastal Program Amendment is proposing to eliminate the last opportunity to create a much-needed Coastal Park at Ponto.

Accordingly, I am making it known that:

- I want the Draft Local Coastal Program Amendment to provide for a Coastal Park at Ponto
- I want the City to provide a true Citizen-based Park Planning process for Ponto
- I want the City of Carlsbad to budget money in their capital improvement program to purchase Planning Area F and build a park at Ponto to serve residents and visitors alike.
- I want to preserve what little Coastal Open Space Carlsbad has remaining for future generations and our visitor industry.
- I am **not** in favor of future residential development at Ponto, but think this last small amount of vacant Coastal land should be reserved for Coastal Recreation.

I request that my comments be put on record in the official public records for Planning Area F.

Thank you.

Sign:



Print Name:

Louis Orosz

Date:

1/27/2020

City, State:

Carlsbad

People for Ponto

Draft Local Coastal Program Amendment

Dear Mayor Hall, Carlsbad City Council and California Coastal Commission:

I am informed that:

- Carlsbad must consider on Planning Area F at Ponto the need for a public park at Ponto as part of the Draft Local Coastal Program Amendment.
- There is no public park at Ponto even though City Park Standards requires a minimum of 6.5 acres of parkland for Ponto.
- There is a current 6.6 acre park deficit in Coastal Southwest quadrant of Carlsbad, (south of Palomar Airport Road and west of El Camino Real).
- There are no Coastal Parks in all of South Carlsbad. 64,000 South Carlsbad citizens have no Coastal Park.
- Ponto is at the center of a larger 6-mile stretch of coastline in that has no Coastal Parks.
- Ponto has a city documented 30 acre open-space standard deficit that a Coastal Park would help resolve.
- And most importantly, I am informed that the City is currently ignoring these issues and in the Draft Local Coastal Program Amendment is proposing to eliminate the last opportunity to create a much-needed Coastal Park at Ponto.


Accordingly, I am making it known that:

- I want the Draft Local Coastal Program Amendment to provide for a Coastal Park at Ponto
- I want the City to provide a true Citizen-based Park Planning process for Ponto
- I want the City of Carlsbad to budget money in their capital improvement program to purchase Planning Area F and build a park at Ponto to serve residents and visitors alike.
- I want to preserve what little Coastal Open Space Carlsbad has remaining for future generations and our visitor industry.
- I am **not** in favor of future residential development at Ponto, but think this last small amount of vacant Coastal land should be reserved for Coastal Recreation.

I request that my comments be put on record in the official public records for Planning Area F.

Thank you.

Sign:



Print Name:

Patrick Otterson

Date:

1/26/21

City, State:

Carlsbad, CA 92008

People for Ponto

Develop Ponto Right

Dear Mayor Hall, Carlsbad City Council and California Coastal Commission:

I am informed that:

- Carlsbad must consider on Planning Area F at Ponto the need for a public park at Ponto as part of the Draft Local Coastal Program Amendment.
- There is no public park at Ponto even though City Park Standards requires a minimum of 6.5 acres of parkland for Ponto.
- There is a current 6.6 acre park deficit in Coastal Southwest quadrant of Carlsbad, (south of Palomar Airport Road and west of El Camino Real).
- There are no Coastal Parks in all of South Carlsbad. 64,000 South Carlsbad citizens have no Coastal Park.
- Ponto is at the center of a larger 6-mile stretch of coastline in that has no Coastal Parks.
- Ponto has a city documented 30 acre open-space standard deficit that a Coastal Park would help resolve.
- And most importantly, I am informed that the City is currently ignoring these issues and in the Draft Local Coastal Program Amendment is proposing to eliminate the last opportunity to create a much-needed Coastal Park at Ponto.

Accordingly, I am making it known that:

- I want the Draft Local Coastal Program Amendment to provide for a Coastal Park at Ponto
- I want the City to provide a true Citizen-based Park Planning process for Ponto
- I want the City of Carlsbad to budget money in their capital improvement program to purchase Planning Area F and build a park at Ponto to serve residents and visitors alike.
- I want to preserve what little Coastal Open Space Carlsbad has remaining for future generations and our visitor industry.
- I am **not** in favor of future residential development at Ponto, but think this last small amount of vacant Coastal land should be reserved for Coastal Recreation.

I request that my comments be put on record in the official public records for Planning Area F.

Thank you.

Sign:

Mike O'Brien

Print Name:

Mike O'Brien

Date:

1/26/20

City, State:

Encinitas, CA

People for Ponto

People for Ponto Project

Dear Mayor Hall, Carlsbad City Council and California Coastal Commission:

I am informed that:

- Carlsbad must consider on Planning Area F at Ponto the need for a public park at Ponto as part of the Draft Local Coastal Program Amendment.
- There is no public park at Ponto even though City Park Standards requires a minimum of 6.5 acres of parkland for Ponto.
- There is a current 6.6 acre park deficit in Coastal Southwest quadrant of Carlsbad, (south of Palomar Airport Road and west of El Camino Real).
- There are no Coastal Parks in all of South Carlsbad. 64,000 South Carlsbad citizens have no Coastal Park.
- Ponto is at the center of a larger 6-mile stretch of coastline in that has no Coastal Parks.
- Ponto has a city documented 30 acre open-space standard deficit that a Coastal Park would help resolve.
- And most importantly, I am informed that the City is currently ignoring these issues and in the Draft Local Coastal Program Amendment is proposing to eliminate the last opportunity to create a much-needed Coastal Park at Ponto.

Accordingly, I am making it known that:

- I want the Draft Local Coastal Program Amendment to provide for a Coastal Park at Ponto
- I want the City to provide a true Citizen-based Park Planning process for Ponto
- I want the City of Carlsbad to budget money in their capital improvement program to purchase Planning Area F and build a park at Ponto to serve residents and visitors alike.
- I want to preserve what little Coastal Open Space Carlsbad has remaining for future generations and our visitor industry.
- I am **not** in favor of future residential development at Ponto, but think this last small amount of vacant Coastal land should be reserved for Coastal Recreation.

I request that my comments be put on record in the official public records for Planning Area F.

Thank you.

Sign:

Elizabeth Ober

Print Name:

Elizabeth Ober

Date:

1/26/20

City, State:

Ca - Carlsbad

People for Ponto

Save Our Ponto Park

Dear Mayor Hall, Carlsbad City Council and California Coastal Commission:

I am informed that:

- Carlsbad must consider on Planning Area F at Ponto the need for a public park at Ponto as part of the Draft Local Coastal Program Amendment.
- There is no public park at Ponto even though City Park Standards requires a minimum of 6.5 acres of parkland for Ponto.
- There is a current 6.6 acre park deficit in Coastal Southwest quadrant of Carlsbad, (south of Palomar Airport Road and west of El Camino Real).
- There are no Coastal Parks in all of South Carlsbad. 64,000 South Carlsbad citizens have no Coastal Park.
- Ponto is at the center of a larger 6-mile stretch of coastline in that has no Coastal Parks.
- Ponto has a city documented 30 acre open-space standard deficit that a Coastal Park would help resolve.
- And most importantly, I am informed that the City is currently ignoring these issues and in the Draft Local Coastal Program Amendment is proposing to eliminate the last opportunity to create a much-needed Coastal Park at Ponto.

Accordingly, I am making it known that:

- I want the Draft Local Coastal Program Amendment to provide for a Coastal Park at Ponto
- I want the City to provide a true Citizen-based Park Planning process for Ponto
- I want the City of Carlsbad to budget money in their capital improvement program to purchase Planning Area F and build a park at Ponto to serve residents and visitors alike.
- I want to preserve what little Coastal Open Space Carlsbad has remaining for future generations and our visitor industry.
- I am **not** in favor of future residential development at Ponto, but think this last small amount of vacant Coastal land should be reserved for Coastal Recreation.

I request that my comments be put on record in the official public records for Planning Area F.

Thank you.

Sign: Barbara Oetting

Print Name: Barbara Oetting

Date: 1/28/20

City, State: Carlsbad CA

People for Ponto

Develop Ponto Right

Re: Ponto Beach / Parks and Open Space Deficit

Dear Mayor Hall, Carlsbad City Council and California Coastal Commission:

I am informed that there is a current 6.6 acre park deficit in Coastal Southwest quadrant of Carlsbad, (south of Palomar Airport Road and west of El Camino Real); that there is a 30 acre open-space deficit in Zone 9 (west of I-5 and south of Poinsettia) of the Growth Management Plan; that the City is not requiring developers to first look at non-residential reserve and parks in Planning Area F (the large, undeveloped area west of the railroad tracks, north of Avenida Encinas and south of Cape Rey Hotel); and most importantly, I am informed that the City Council is currently reviewing plans to build a high-density, residential community in Planning Area F, a location perfectly situated to remedy the above deficits.

Accordingly, I am requesting and making my position known that:

- I want the City of Carlsbad to build a park at Ponto to serve residents and visitors alike.
- I believe any and all development west of I-5 should be dependent on developers providing the required and currently missing 30 acres of open-space.
- I do not want high-density, residential development at Ponto.
- I do not consider the proposed Veteran's Park, located 6 miles from Ponto, a suitable alternative to a Coastal Park and open-space for Ponto / west of I-5

IF YOU WOULD LIKE TO BE COMPARABLE TO LA JOLLA OR DEL MAR, ~~THE~~ A PARK IS THE RIGHT PATH. AS A HOMEOWNER & TAXPAYER, I RESPECT MY INPUT.

Thank you for your consideration!

Sign: 

Print Name: Mark O'Donnell

Date: October 3, 2018

Address: 7014 Leonard Street
Carlsbad, CA 92011

Re: Ponto Beach / Parks and Open Space Deficit

Dear Mayor Hall, Carlsbad City Council and California Coastal Commission:

I am informed that there is a current 6.6 acre park deficit in Coastal Southwest quadrant of Carlsbad, (south of Palomar Airport Road and west of El Camino Real); that there is a 30 acre open-space deficit in Zone 9 (west of I-5 and south of Poinsettia) of the Growth Management Plan; that the City is not requiring developers to first look at non-residential reserve and parks in Planning Area F (the large, undeveloped area west of the railroad tracks, north of Avenida Encinas and south of Cape Rey Hotel); and most importantly, I am informed that the City Council is currently reviewing plans to build a high-density, residential community in Planning Area F, a location perfectly situated to remedy the above deficits.

Accordingly, I am requesting and making my position known that:

- I want the City of Carlsbad to build a park at Ponto to serve residents and visitors alike.
- I believe any and all development west of I-5 should be dependent on developers providing the required and currently missing 30 acres of open-space.
- I do not want high-density, residential development at Ponto.
- I do not consider the proposed Veteran's Park, located 6 miles from Ponto, a suitable alternative to a Coastal Park and open-space for Ponto / west of I-5
- _____

Thank you for your consideration!

Sign: 

Print Name: JOHN V. OLINGER

Date: 10/7/18

Address: 2425 GARY CIRCLE
CARLSBAD, CA 92010

Re: Ponto Beach / Parks and Open Space Deficit

Dear Mayor Hall, Carlsbad City Council and California Coastal Commission:

I am informed that there is a current 6.6 acre park deficit in Coastal Southwest quadrant of Carlsbad, (south of Palomar Airport Road and west of El Camino Real); that there is a 30 acre open-space deficit in Zone 9 (west of I-5 and south of Poinsettia) of the Growth Management Plan; that the City is not requiring developers to first look at non-residential reserve and parks in Planning Area F (the large, undeveloped area west of the railroad tracks, north of Avenida Encinas and south of Cape Rey Hotel); and most importantly, I am informed that the City Council is currently reviewing plans to build a high-density, residential community in Planning Area F, a location perfectly situated to remedy the above deficits.

Accordingly, I am requesting and making my position known that:

- I want the City of Carlsbad to build a park at Ponto to serve residents and visitors alike.
- I believe any and all development west of I-5 should be dependent on developers providing the required and currently missing 30 acres of open-space.
- I do not want high-density, residential development at Ponto.
- I do not consider the proposed Veteran's Park, located 6 miles from Ponto, a suitable alternative to a Coastal Park and open-space for Ponto / west of I-5
- _____

Thank you for your consideration!

Sign: Devon L. Olinger
Print Name: Devon L. Olinger
Date: 10/7/18
Address: 2425 Gary Circle
Carlsbad, CA 92010

Develop Ponto Right

Re: Ponto Beach / Parks and Open Space Deficit

Dear Mayor Hall, Carlsbad City Council, and California Coastal Commission:

I am informed that there is a current 6.6 acre park deficit in Coastal Southwest quadrant of Carlsbad, (south of Palomar Airport Road and west of El Camino Real); that there is a 30 acre open-space deficit in Zone 9 (west of I-5 and south of Poinsettia) of the Growth Management Plan; that the City is not requiring developers to first look at non-residential reserve and parks in Planning Area F (the large, undeveloped area west of the railroad tracks, north of Avenida Encinas and south of Cape Rey Hotel); and most importantly, I am informed that the City Council is currently reviewing plans to build a high-density, residential community in Planning Area F, a location perfectly situated to remedy the above deficits.

Accordingly, I am requesting and making my position known that:

- I want the City of Carlsbad to build a park at Ponto to serve residents and visitors alike.
- I believe any and all development west of I-5 should be dependent on developers providing the required and currently missing 30 acres of open-space.
- I do not want high-density, residential development at Ponto.
- I do not consider the proposed Veteran's Park, located 6 miles from Ponto, a suitable alternative to a Coastal Park and open-space for Ponto / west of I-5.

I ALSO HYPER DISAPPOINTED
 THAT THE CITY SET A PRESIDENT
 OF A 4 STORY BUSINESS IN THE VILLAGE
 I SEE PACKARD GOT HIS & QUIT

I thank you for your consideration!
 → SO I HAVE TO
 VOTE AGAINST THE
 STATUS QUO

Sign: Kevin O'Keefe
 Print Name: KEVIN O'KEEFE
 Date: 10/11/18
 Address: 1581 JEANNE PL
CARLSBAD

Email to:
 Matt.Hall@carlsbadca.gov; CityCouncil@carlsbadca.gov; gbuhr@coastal.ca.gov;
 info@peopleforponto.com

People for Ponto
11/1/18

Re: Ponto Beach / Parks and Open Space Deficit

Dear Mayor Hall, Carlsbad City Council, and California Coastal Commission:

I am informed that there is a current 6.6 acre park deficit in Coastal Southwest quadrant of Carlsbad, (south of Palomar Airport Road and west of El Camino Real); that there is a 30 acre open-space deficit in Zone 9 (west of I-5 and south of Poinsettia) of the Growth Management Plan; that the City is not requiring developers to first look at non-residential reserve and parks in Planning Area F (the large, undeveloped area west of the railroad tracks, north of Avenida Encinas and south of Cape Rey Hotel); and most importantly, I am informed that the City Council is currently reviewing plans to build a high-density, residential community in Planning Area F, a location perfectly situated to remedy the above deficits.

Accordingly, I am requesting and making my position known that:



I want the City of Carlsbad to build a park at Ponto to serve residents and visitors alike.



I believe any and all development west of I-5 should be dependent on developers providing the required and currently missing 30 acres of open-space.



I do not want high-density, residential development at Ponto.



I do not consider the proposed Veteran's Park, located 6 miles from Ponto, a suitable alternative to a Coastal Park and open-space for Ponto / west of I-5.



I thank you for your consideration!

Sign:

Print Name:

Irelun Olivarez

Date:

11/4/18

Address:

2380 Hosp Way
92008

Email to:

Matt.Hall@carlsbadca.gov; CityCouncil@carlsbadca.gov; gbuhr@coastal.ca.gov;
Erin.Praher@coastal.ca.gov; info@peopleforponto.com

People for Ponto

Develop Ponto Right

Re: Ponto Beach / Parks and Open Space Deficit

Dear Mayor Hall, Carlsbad City Council, and California Coastal Commission:

I am informed that there is a current 6.6 acre park deficit in Coastal Southwest quadrant of Carlsbad, (south of Palomar Airport Road and west of El Camino Real); that there is a 30 acre open-space deficit in Zone 9 (west of I-5 and south of Poinsettia) of the Growth Management Plan; that the City is not requiring developers to first look at non-residential reserve and parks in Planning Area F (the large, undeveloped area west of the railroad tracks, north of Avenida Encinas and south of Cape Rey Hotel); and most importantly, I am informed that the City Council is currently reviewing plans to build a high-density, residential community in Planning Area F, a location perfectly situated to remedy the above deficits.

Accordingly, I am requesting and making my position known that:

- I want the City of Carlsbad to build a park at Ponto to serve residents and visitors alike.
- I believe any and all development west of I-5 should be dependent on developers providing the required and currently missing 30 acres of open-space.
- I do not want high-density, residential development at Ponto.
- I do not consider the proposed Veteran's Park, located 6 miles from Ponto, a suitable alternative to a Coastal Park and open-space for Ponto / west of I-5.
- _____

I thank you for your consideration!

Sign: Tonyea

Print Name: Tonya Olivarez

Date: 11/40/18

Address: 2380 Hosp Way
Carlsbad
92008

Email to:

Matt.Hall@carlsbadca.gov; CityCouncil@carlsbadca.gov; gbuhr@coastal.ca.gov;
Erin.Prahler@coastal.ca.gov; info@peopleforponto.com

People for Ponto

Develop Ponto Right

Re: Ponto Beach / Parks and Open Space Deficit

Dear Mayor Hall, Carlsbad City Council, and California Coastal Commission:

I am informed that there is a current 6.6 acre park deficit in Coastal Southwest quadrant of Carlsbad, (south of Palomar Airport Road and west of El Camino Real); that there is a 30 acre open-space deficit in Zone 9 (west of I-5 and south of Poinsettia) of the Growth Management Plan; that the City is not requiring developers to first look at non-residential reserve and parks in Planning Area F (the large, undeveloped area west of the railroad tracks, north of Avenida Encinas and south of Cape Rey Hotel); and most importantly, I am informed that the City Council is currently reviewing plans to build a high-density, residential community in Planning Area F, a location perfectly situated to remedy the above deficits.

Accordingly, I am requesting and making my position known that:

- I want the City of Carlsbad to build a park at Ponto to serve residents and visitors alike.
- I believe any and all development west of I-5 should be dependent on developers providing the required and currently missing 30 acres of open-space.
- I do not want high-density, residential development at Ponto.
- I do not consider the proposed Veteran's Park, located 6 miles from Ponto, a suitable alternative to a Coastal Park and open-space for Ponto / west of I-5.

I thank you for your consideration!

Sign: _____

Print Name: _____

Date: _____

Address: _____

Email to:

Matt.Hall@carlsbadca.gov; CityCouncil@carlsbadca.gov; gbuhr@coastal.ca.gov;
Erin.Prahler@coastal.ca.gov; info@peopleforponto.com

People for Ponto

Develop Ponto Right:

Re: Ponto Beach / Parks and Open Space Deficit

Dear Mayor Hall, Carlsbad City Council, and California Coastal Commission:

I am informed that there is a current 6.6 acre park deficit in Coastal Southwest quadrant of Carlsbad, (south of Palomar Airport Road and west of El Camino Real); that there is a 30 acre open-space deficit in Zone 9 (west of I-5 and south of Poinsettia) of the Growth Management Plan; that the City is not requiring developers to first look at non-residential reserve and parks in Planning Area F (the large, undeveloped area west of the railroad tracks, north of Avenida Encinas and south of Cape Rey Hotel); and most importantly, I am informed that the City Council is currently reviewing plans to build a high-density, residential community in Planning Area F, a location perfectly situated to remedy the above deficits.

Accordingly, I am requesting and making my position known that:

- I want the City of Carlsbad to build a park at Ponto to serve residents and visitors alike.
- I believe any and all development west of I-5 should be dependent on developers providing the required and currently missing 30 acres of open-space.
- I do not want high-density, residential development at Ponto.
- I do not consider the proposed Veteran's Park, located 6 miles from Ponto, a suitable alternative to a Coastal Park and open-space for Ponto / west of I-5.

I do not believe that Carlsbad should turn into
DOWNTOWN SD. Keep Carlsbad local kind and fun!


I thank you for your consideration!

Sign:

Print Name:

Date:

Address:



Michael Eric Cresswell

11-4-18

3518 Simsbury Ct

Carlsbad CA 92010

Email to:

Matt.Hall@carlsbadca.gov; CityCouncil@carlsbadca.gov; gbuhr@coastal.ca.gov;
Erin.Prahler@coastal.ca.gov; info@peopleforponto.com

Re: Ponto Beach / Parks and Open Space Deficit

Dear Mayor Hall, Carlsbad City Council and California Coastal Commission:

I am informed that there is a current 6.6 acre park deficit in Coastal Southwest quadrant of Carlsbad, (south of Palomar Airport Road and west of El Camino Real); that there is a 30 acre open-space deficit in Zone 9 (west of I-5 and south of Poinsettia) of the Growth Management Plan; that the City is not requiring developers to first look at non-residential reserve and parks in Planning Area F (the large, undeveloped area west of the railroad tracks, north of Avenida Encinas and south of Cape Rey Hotel); and most importantly, I am informed that the City Council is currently reviewing plans to build a high-density, residential community in Planning Area F, a location perfectly situated to remedy the above deficits.

Accordingly, I am requesting and making my position known that:

- I want the City of Carlsbad to build a park at Ponto to serve residents and visitors alike.
- I believe any and all development west of I-5 should be dependent on developers providing the required and currently missing 30 acres of open-space.
- I do not want high-density, residential development at Ponto.
- I do not consider the proposed Veteran's Park, located 6 miles from Ponto, a suitable alternative to a Coastal Park and open-space for Ponto / west of I-5

Thank you for your consideration!

Sign:

Print Name:

Date:

Address:

Anne O'Connell-Walden
Anne O'Connell-Walden
10/8/2018
550 Dew Point Avenue
Carlsbad CA 92011

People for Ponto

News - 107 Ponto Beach

Re: Ponto Beach / Parks and Open Space Deficit

Dear Mayor Hall, Carlsbad City Council and California Coastal Commission:

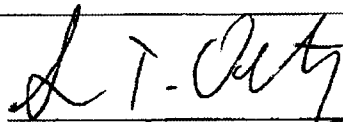
I am informed that there is a current 6.6 acre park deficit in Coastal Southwest quadrant of Carlsbad, (south of Palomar Airport Road and west of El Camino Real); that there is a 30 acre open-space deficit in Zone 9 (west of I-5 and south of Poinsettia) of the Growth Management Plan; that the City is not requiring developers to first look at non-residential reserve and parks in Planning Area F (the large, undeveloped area west of the railroad tracks, north of Avenida Encinas and south of Cape Rey Hotel); and most importantly, I am informed that the City Council is currently reviewing plans to build a high-density, residential community in Planning Area F, a location perfectly situated to remedy the above deficits.

Accordingly, I am requesting and making my position known that:

- I want the City of Carlsbad to build a park at Ponto to serve residents and visitors alike.
- I believe any and all development west of I-5 should be dependent on developers providing the required and currently missing 30 acres of open-space.
- I do not want high-density, residential development at Ponto.
- I do not consider the proposed Veteran's Park, located 6 miles from Ponto, a suitable alternative to a Coastal Park and open-space for Ponto / west of I-5
-

Thank you for your consideration!

Sign:



Print Name:

Steven T. Oetting

Date:

10/20/

Address:

529 Stern way
Carlsbad CA 92011

Re: Ponto Beach / Parks and Open Space Deficit

Re: Ponto Beach / Parks and Open Space Deficit

Dear Mayor Hall, Carlsbad City Council and California Coastal Commission:

I am informed that there is a current 6.6 acre park deficit in Coastal Southwest quadrant of Carlsbad, (south of Palomar Airport Road and west of El Camino Real); that there is a 30 acre open-space deficit in Zone 9 (west of I-5 and south of Poinsettia) of the Growth Management Plan; that the City is not requiring developers to first look at non-residential reserve and parks in Planning Area F (the large, undeveloped area west of the railroad tracks, north of Avenida Encinas and south of Cape Rey Hotel); and most importantly, I am informed that the City Council is currently reviewing plans to build a high-density, residential community in Planning Area F, a location perfectly situated to remedy the above deficits.

Accordingly, I am requesting and making my position known that:

- I want the City of Carlsbad to build a park at Ponto to serve residents and visitors alike.
- I believe any and all development west of I-5 should be dependent on developers providing the required and currently missing 30 acres of open-space.
- I do not want high-density, residential development at Ponto.
- I do not consider the proposed Veteran's Park, located 6 miles from Ponto, a suitable alternative to a Coastal Park and open-space for Ponto / west of I-5

Thank you for your consideration!

Sign: Emily Detting

Print Name: Emily Detting

Date: 10/20/18

Address: 529 Stern Way
Carlsbad CA 92011

People for Ponto

Defending Ponto Beach

Re: Ponto Beach / Parks and Open Space Deficit


Dear Mayor Hall, Carlsbad City Council, and California Coastal Commission:

I am informed that there is a current 6.6 acre park deficit in Coastal Southwest quadrant of Carlsbad, (south of Palomar Airport Road and west of El Camino Real); that there is a 30 acre open-space deficit in Zone 9 (west of I-5 and south of Poinsettia) of the Growth Management Plan; that the City is not requiring developers to first look at non-residential reserve and parks in Planning Area F (the large, undeveloped area west of the railroad tracks, north of Avenida Encinas and south of Cape Rey Hotel); and most importantly, I am informed that the City Council is currently reviewing plans to build a high-density, residential community in Planning Area F, a location perfectly situated to remedy the above deficits.

Accordingly, I am requesting and making my position known that:

- I want the City of Carlsbad to build a park at Ponto to serve residents and visitors alike.
- I believe any and all development west of I-5 should be dependent on developers providing the required and currently missing 30 acres of open-space.
- I do not want high-density, residential development at Ponto.
- I do not consider the proposed Veteran's Park, located 6 miles from Ponto, a suitable alternative to a Coastal Park and open-space for Ponto / west of I-5.
- _____

I thank you for your consideration!

Sign: 
Print Name: Cheryl Orlov
Date: 11/22/18
Address: Kodomo Beach

Email to:
Matt.Hall@carlsbadca.gov; CityCouncil@carlsbadca.gov; gbuhr@coastal.ca.gov;
ErIn.Prahler@coastal.ca.gov; info@peopleforponto.com

Re: Land Opportunity to Correct the Parks and Open Space Deficit at Ponto

Dear Mayor Hall, Carlsbad City Council, and California Coastal Commission:

I am informed that:

- 1) There is a current 6.6-acre park deficit in the Coastal Southwest quadrant of Carlsbad (south of Palomar Airport Road and west of El Camino Real), and that there are no Coastal Parks in all South Carlsbad and for a 4-6-mile section of San Diego County's coastline.
- 2) There is a 30-acre open-space deficit in Zone 9 (Ponto area - west of I-5 and south of Poinsettia).
- 3) The State and City of Carlsbad's Local Coastal Program (LCP) require that Planning Area F at Ponto (the 11-acre undeveloped area west of the railroad tracks, north of Avenida Encinas and south of Cape Rey Hotel) be considered as a public park for the benefit of Carlsbad residents and visitors.
- 4) And most importantly, I am informed that the 11-acre Planning Area F is NOW available for purchase.

Accordingly, I am making it known that:

- I want the City of Carlsbad to budget money in their capital improvement program to purchase Planning Area F and build a park at Ponto to serve residents and visitors alike.
- I want to preserve what little Coastal Open Space Carlsbad has remaining for future generations and our visitor industry.
- I am not in favor of future residential development at Ponto.
- _____

I request that my comments be put on record in the official public records for Planning Area F.

Thank you.

Sign: _____

Kate P.

Print Name: _____

Kate

Date: _____

12-26-19

Address: _____

Escondido

Email to: Matt.Hall@carlsbadca.gov; CityCouncil@carlsbadca.gov; Scott.Chadwick@carlsbadca.gov; Kyle.Lancaster@carlsbadca.gov; lisa.urbach@parks.ca.gov; Kathleen@carlsbad.org; mike.pacheco@carlsbadca.gov; gbuhr@coastal.ca.gov; cort.hitchens@coastal.ca.gov; Erin.Prahler@coastal.ca.gov; info@peopleforponto.com

People for Ponto

People for Ponto Right

Dear Mayor Hall, Carlsbad City Council and California Coastal Commission:

I am informed that:

- Carlsbad must consider on Planning Area F at Ponto the need for a public park at Ponto as part of the Draft Local Coastal Program Amendment.
- There is no public park at Ponto even though City Park Standards requires a minimum of 6.5 acres of parkland for Ponto.
- There is a current 6.6 acre park deficit in Coastal Southwest quadrant of Carlsbad, (south of Palomar Airport Road and west of El Camino Real).
- There are no Coastal Parks in all of South Carlsbad. 64,000 South Carlsbad citizens have no Coastal Park.
- Ponto is at the center of a larger 6-mile stretch of coastline in that has no Coastal Parks.
- Ponto has a city documented 30 acre open-space standard deficit that a Coastal Park would help resolve.
- And most importantly, I am informed that the City is currently ignoring these issues and in the Draft Local Coastal Program Amendment is proposing to eliminate the last opportunity to create a much-needed Coastal Park at Ponto.

Accordingly, I am making it known that:

- I want the Draft Local Coastal Program Amendment to provide for a Coastal Park at Ponto
- I want the City to provide a true Citizen-based Park Planning process for Ponto
- I want the City of Carlsbad to budget money in their capital improvement program to purchase Planning Area F and build a park at Ponto to serve residents and visitors alike.
- I want to preserve what little Coastal Open Space Carlsbad has remaining for future generations and our visitor industry.
- I am **not** in favor of future residential development at Ponto, but think this last small amount of vacant Coastal land should be reserved for Coastal Recreation.

I request that my comments be put on record in the official public records for Planning Area F.

Thank you.

Sign:

Michelle Pennicka

Print Name:

Michelle Pennicka

Date:

1/30/20

City, State:

San Antonio, TX

People for Ponto

Develop Ponto Right

Dear Mayor Hall, Carlsbad City Council and California Coastal Commission:

I am informed that:

- Carlsbad must consider on Planning Area F at Ponto the need for a public park at Ponto as part of the Draft Local Coastal Program Amendment.
- There is no public park at Ponto even though City Park Standards requires a minimum of 6.5 acres of parkland for Ponto.
- There is a current 6.6 acre park deficit in Coastal Southwest quadrant of Carlsbad, (south of Palomar Airport Road and west of El Camino Real).
- There are no Coastal Parks in all of South Carlsbad. 64,000 South Carlsbad citizens have no Coastal Park.
- Ponto is at the center of a larger 6-mile stretch of coastline in that has no Coastal Parks.
- Ponto has a city documented 30 acre open-space standard deficit that a Coastal Park would help resolve.
- And most importantly, I am informed that the City is currently ignoring these issues and in the Draft Local Coastal Program Amendment is proposing to eliminate the last opportunity to create a much-needed Coastal Park at Ponto.

Accordingly, I am making it known that:

- I want the Draft Local Coastal Program Amendment to provide for a Coastal Park at Ponto
- I want the City to provide a true Citizen-based Park Planning process for Ponto
- I want the City of Carlsbad to budget money in their capital improvement program to purchase Planning Area F and build a park at Ponto to serve residents and visitors alike.
- I want to preserve what little Coastal Open Space Carlsbad has remaining for future generations and our visitor industry.
- I am **not** in favor of future residential development at Ponto, but think this last small amount of vacant Coastal land should be reserved for Coastal Recreation.

I request that my comments be put on record in the official public records for Planning Area F.

Thank you.

Sign:

Georgi Popov

Print Name:

Georgi Popov

Date:

11/27/20

City, State:

Carlsbad

People for Ponto

Draft Local Coastal Program

Dear Mayor Hall, Carlsbad City Council and California Coastal Commission:

I am informed that:

- Carlsbad must consider on Planning Area F at Ponto the need for a public park at Ponto as part of the Draft Local Coastal Program Amendment.
- There is no public park at Ponto even though City Park Standards requires a minimum of 6.5 acres of parkland for Ponto.
- There is a current 6.6 acre park deficit in Coastal Southwest quadrant of Carlsbad, (south of Palomar Airport Road and west of El Camino Real).
- There are no Coastal Parks in all of South Carlsbad. 64,000 South Carlsbad citizens have no Coastal Park.
- Ponto is at the center of a larger 6-mile stretch of coastline in that has no Coastal Parks.
- Ponto has a city documented 30 acre open-space standard deficit that a Coastal Park would help resolve.
- And most importantly, I am informed that the City is currently ignoring these issues and in the Draft Local Coastal Program Amendment is proposing to eliminate the last opportunity to create a much-needed Coastal Park at Ponto.

Accordingly, I am making it known that:

- I want the Draft Local Coastal Program Amendment to provide for a Coastal Park at Ponto
- I want the City to provide a true Citizen-based Park Planning process for Ponto
- I want the City of Carlsbad to budget money in their capital improvement program to purchase Planning Area F and build a park at Ponto to serve residents and visitors alike.
- I want to preserve what little Coastal Open Space Carlsbad has remaining for future generations and our visitor industry.
- I am **not** in favor of future residential development at Ponto, but think this last small amount of vacant Coastal land should be reserved for Coastal Recreation.

I request that my comments be put on record in the official public records for Planning Area F.

Thank you.

Sign:

Andrew M. Poff

Print Name:

ANDREW M. POFF

Date:

1-26-20

City, State:

ENCINITAS, CA. 92024

People for Ponto

Defend Ponto Right

Dear Mayor Hall, Carlsbad City Council and California Coastal Commission:

I am informed that:

- Carlsbad must consider on Planning Area F at Ponto the need for a public park at Ponto as part of the Draft Local Coastal Program Amendment.
- There is no public park at Ponto even though City Park Standards requires a minimum of 6.5 acres of parkland for Ponto.
- There is a current 6.6 acre park deficit in Coastal Southwest quadrant of Carlsbad, (south of Palomar Airport Road and west of El Camino Real).
- There are no Coastal Parks in all of South Carlsbad. 64,000 South Carlsbad citizens have no Coastal Park.
- Ponto is at the center of a larger 6-mile stretch of coastline in that has no Coastal Parks.
- Ponto has a city documented 30 acre open-space standard deficit that a Coastal Park would help resolve.
- And most importantly, I am informed that the City is currently ignoring these issues and in the Draft Local Coastal Program Amendment is proposing to eliminate the last opportunity to create a much-needed Coastal Park at Ponto.

Accordingly, I am making it known that:

- I want the Draft Local Coastal Program Amendment to provide for a Coastal Park at Ponto
- I want the City to provide a true Citizen-based Park Planning process for Ponto
- I want the City of Carlsbad to budget money in their capital improvement program to purchase Planning Area F and build a park at Ponto to serve residents and visitors alike.
- I want to preserve what little Coastal Open Space Carlsbad has remaining for future generations and our visitor industry.
- I am **not** in favor of future residential development at Ponto, but think this last small amount of vacant Coastal land should be reserved for Coastal Recreation.

I request that my comments be put on record in the official public records for Planning Area F.


Thank you.

Sign:

Print Name:

Date:

City, State:


Dismine Parkinsden
1/28/20
Austin TX

People for Ponto

Develop Ponto Right

Re: Ponto Beach / Parks and Open Space Deficit

Dear Mayor Hall, Carlsbad City Council and California Coastal Commission:

I am informed that there is a current 6.6 acre park deficit in Coastal Southwest quadrant of Carlsbad, (south of Palomar Airport Road and west of El Camino Real); that there is a 30 acre open-space deficit in Zone 9 (west of I-5 and south of Poinsettia) of the Growth Management Plan; that the City is not requiring developers to first look at non-residential reserve and parks in Planning Area F (the large, undeveloped area west of the railroad tracks, north of Avenida Encinas and south of Cape Rey Hotel); and most importantly, I am informed that the City Council is currently reviewing plans to build a high-density, residential community in Planning Area F, a location perfectly situated to remedy the above deficits.

Accordingly, I am requesting and making my position known that:

- I want the City of Carlsbad to build a park at Ponto to serve residents and visitors alike.
- I believe any and all development west of I-5 should be dependent on developers providing the required and currently missing 30 acres of open-space.
- I do not want high-density, residential development at Ponto.
- I do not consider the proposed Veteran's Park, located 6 miles from Ponto, a suitable alternative to a Coastal Park and open-space for Ponto / west of I-5
- height of proposed project is too tall
We need realistic height limitations

Thank you for your consideration!

Sign: John F Powell

Print Name: John F Powell

Date: Oct 4, 2018

Address: 7401 Magellan St
Carlsbad, CA

92011

People for Ponto

Develop Ponto Right

Re: Ponto Beach / Parks and Open Space Deficit

Dear Mayor Hall, Carlsbad City Council and California Coastal Commission:

I am informed that there is a current 6.6 acre park deficit in Coastal Southwest quadrant of Carlsbad, (south of Palomar Airport Road and west of El Camino Real); that there is a 30 acre open-space deficit in Zone 9 (west of I-5 and south of Poinsettia) of the Growth Management Plan; that the City is not requiring developers to first look at non-residential reserve and parks in Planning Area F (the large, undeveloped area west of the railroad tracks, north of Avenida Encinas and south of Cape Rey Hotel); and most importantly, I am informed that the City Council is currently reviewing plans to build a high-density, residential community in Planning Area F, a location perfectly situated to remedy the above deficits.

Accordingly, I am requesting and making my position known that:

- I want the City of Carlsbad to build a park at Ponto to serve residents and visitors alike.
- I believe any and all development west of I-5 should be dependent on developers providing the required and currently missing 30 acres of open-space.
- I do not want high-density, residential development at Ponto.
- I do not consider the proposed Veteran's Park, located 6 miles from Ponto, a suitable alternative to a Coastal Park and open-space for Ponto / west of I-5

Follow growth management plan.
Do NOT except the developer from requirement
Do NOT change open space requirement

Thank you for your consideration!

Sign: _____

Print Name: _____

Date: _____

Address: _____

Barbara Peacock

Barbara Peacock

10/7/2018

7434 Sundial Pl

Carlsbad, Ca 92011

People for Ponto

Develop Ponto Right:

Re: Ponto Beach / Parks and Open Space Deficit

Dear Mayor Hall, Carlsbad City Council and California Coastal Commission:

I am informed that there is a current 6.6 acre park deficit in Coastal Southwest quadrant of Carlsbad, (south of Palomar Airport Road and west of El Camino Real); that there is a 30 acre open-space deficit in Zone 9 (west of I-5 and south of Poinsettia) of the Growth Management Plan; that the City is not requiring developers to first look at non-residential reserve and parks in Planning Area F (the large, undeveloped area west of the railroad tracks, north of Avenida Encinas and south of Cape Rey Hotel); and most importantly, I am informed that the City Council is currently reviewing plans to build a high-density, residential community in Planning Area F, a location perfectly situated to remedy the above deficits.

Accordingly, I am requesting and making my position known that:

- I want the City of Carlsbad to build a park at Ponto to serve residents and visitors alike.
- I believe any and all development west of I-5 should be dependent on developers providing the required and currently missing 30 acres of open-space.
- I do not want high-density, residential development at Ponto.
- I do not consider the proposed Veteran's Park, located 6 miles from Ponto, a suitable alternative to a Coastal Park and open-space for Ponto / west of I-5
- family-oriented park should be 10-15 min
walk from home

Thank you for your consideration!

Sign: William Pearce
Print Name: William Pearce
Date: 10-4-2018
Address: 6960 Peachtree Rd.
Carlsbad 92011

People for Ponto

Develop Ponto Right

Re: Ponto Beach / Parks and Open Space Deficit

Dear Mayor Hall, Carlsbad City Council and California Coastal Commission:

I am informed that there is a current 6.6 acre park deficit in Coastal Southwest quadrant of Carlsbad, (south of Palomar Airport Road and west of El Camino Real); that there is a 30 acre open-space deficit in Zone 9 (west of I-5 and south of Poinsettia) of the Growth Management Plan; that the City is not requiring developers to first look at non-residential reserve and parks in Planning Area F (the large, undeveloped area west of the railroad tracks, north of Avenida Encinas and south of Cape Rey Hotel); and most importantly, I am informed that the City Council is currently reviewing plans to build a high-density, residential community in Planning Area F, a location perfectly situated to remedy the above deficits.

Accordingly, I am requesting and making my position known that:

- I want the City of Carlsbad to build a park at Ponto to serve residents and visitors alike.
- I believe any and all development west of I-5 should be dependent on developers providing the required and currently missing 30 acres of open-space.
- I do not want high-density, residential development at Ponto.
- I do not consider the proposed Veteran's Park, located 6 miles from Ponto, a suitable alternative to a Coastal Park and open-space for Ponto / west of I-5

This final undeveloped part of south coastal Carlsbad deserves to be a visitor, beach goer, mecca, not just another bunch of condos. Keep your promises to the waters to have open space and a park here. Need beach-oriented retail like Cardiff.

Thank you for your consideration!

Sign: Harry Peacock

Print Name: HARRY PEACOCK

Date: 10/4/18

Address: 7434 Sundial Place
CARLSBAD

People for Ponto

Develop Ponto Right

Re: Ponto Beach / Parks and Open Space Deficit

Dear Mayor Hall, Carlsbad City Council, and California Coastal Commission:

I am informed that there is a current 6.6 acre park deficit in Coastal Southwest quadrant of Carlsbad, (south of Palomar Airport Road and west of El Camino Real); that there is a 30 acre open-space deficit in Zone 9 (west of I-5 and south of Poinsettia) of the Growth Management Plan; that the City is not requiring developers to first look at non-residential reserve and parks in Planning Area F (the large, undeveloped area west of the railroad tracks, north of Avenida Encinas and south of Cape Rey Hotel); and most importantly, I am informed that the City Council is currently reviewing plans to build a high-density, residential community in Planning Area F, a location perfectly situated to remedy the above deficits.

Accordingly, I am requesting and making my position known that:

- I want the City of Carlsbad to build a park at Ponto to serve residents and visitors alike.
- I believe any and all development west of I-5 should be dependent on developers providing the required and currently missing 30 acres of open-space.
- I do not want high-density, residential development at Ponto.
- I do not consider the proposed Veteran's Park, located 6 miles from Ponto, a suitable alternative to a Coastal Park and open-space for Ponto / west of I-5.

I don't want to see condos when
I visit the beach in California

I thank you for your consideration!

Sign: Marlene Proctor

Print Name: Marlene Proctor

Date: 10-17-18

Address: 4107 Greenleaf Dr
Waco, Texas 76710

Email to:

Matt.Hall@carlsbadca.gov; CityCouncil@carlsbadca.gov; gbuhr@coastal.ca.gov;

Erin.Prahler@coastal.ca.gov; info@peopleforponto.com

People for Ponto

Develop Ponto Right

Re: Ponto Beach / Parks and Open Space Deficit


Dear Mayor Hall, Carlsbad City Council, and California Coastal Commission:

I am informed that there is a current 6.6 acre park deficit in Coastal Southwest quadrant of Carlsbad, (south of Palomar Airport Road and west of El Camino Real); that there is a 30 acre open-space deficit in Zone 9 (west of I-5 and south of Poinsettia) of the Growth Management Plan; that the City is not requiring developers to first look at non-residential reserve and parks in Planning Area F (the large, undeveloped area west of the railroad tracks, north of Avenida Encinas and south of Cape Rey Hotel); and most importantly, I am informed that the City Council is currently reviewing plans to build a high-density, residential community in Planning Area F, a location perfectly situated to remedy the above deficits.

Accordingly, I am requesting and making my position known that:

- I want the City of Carlsbad to build a park at Ponto to serve residents and visitors alike.
- I believe any and all development west of I-5 should be dependent on developers providing the required and currently missing 30 acres of open-space.
- I do not want high-density, residential development at Ponto.
- I do not consider the proposed Veteran's Park, located 6 miles from Ponto, a suitable alternative to a Coastal Park and open-space for Ponto / west of I-5.
- _____

I thank you for your consideration!

Sign: 
Print Name: PAULA FREESE
Date: 10-9-2018
Address: 1010 FOXGLOVE

Email to:

Matt.Hall@carlsbadca.gov; CityCouncil@carlsbadca.gov; gbuhr@coastal.ca.gov;
info@peopleforponto.com

People for Ponto

1000 Palomar Airport Road, Suite 211
Carlsbad, CA 92008

Re: Ponto Beach / Parks and Open Space Deficit

Dear Mayor Hall, Carlsbad City Council and California Coastal Commission:

I am informed that there is a current 6.6 acre park deficit in Coastal Southwest quadrant of Carlsbad, (south of Palomar Airport Road and west of El Camino Real); that there is a 30 acre open-space deficit in Zone 9 (west of I-5 and south of Poinsettia) of the Growth Management Plan; that the City is not requiring developers to first look at non-residential reserve and parks in Planning Area F (the large, undeveloped area west of the railroad tracks, north of Avenida Encinas and south of Cape Rey Hotel); and most importantly, I am informed that the City Council is currently reviewing plans to build a high-density, residential community in Planning Area F, a location perfectly situated to remedy the above deficits.

Accordingly, I am requesting and making my position known that:

- I want the City of Carlsbad to build a park at Ponto to serve residents and visitors alike.
- I believe any and all development west of I-5 should be dependent on developers providing the required and currently missing 30 acres of open-space.
- I do not want high-density, residential development at Ponto.
- I do not consider the proposed Veteran's Park, located 6 miles from Ponto, a suitable alternative to a Coastal Park and open-space for Ponto / west of I-5
-

Thank you for your consideration!

Sign:

Helen Patterson

Print Name:

Helen Patterson

Date:

10/6/18

Address:

532 Dew Pt.
Carlsbad CA

92011

People for Ponto

Develop Ponto Right

Re: Ponto Beach / Parks and Open Space Deficit

Dear Mayor Hall, Carlsbad City Council and California Coastal Commission:

I am informed that there is a current 6.6 acre park deficit in Coastal Southwest quadrant of Carlsbad, (south of Palomar Airport Road and west of El Camino Real); that there is a 30 acre open-space deficit in Zone 9 (west of I-5 and south of Poinsettia) of the Growth Management Plan; that the City is not requiring developers to first look at non-residential reserve and parks in Planning Area F (the large, undeveloped area west of the railroad tracks, north of Avenida Encinas and south of Cape Rey Hotel); and most importantly, I am informed that the City Council is currently reviewing plans to build a high-density, residential community in Planning Area F, a location perfectly situated to remedy the above deficits.

Accordingly, I am requesting and making my position known that:

- I want the City of Carlsbad to build a park at Ponto to serve residents and visitors alike.
- I believe any and all development west of I-5 should be dependent on developers providing the required and currently missing 30 acres of open-space.
- I do not want high-density, residential development at Ponto.
- I do not consider the proposed Veteran's Park, located 6 miles from Ponto, a suitable alternative to a Coastal Park and open-space for Ponto / west of I-5
-

Thank you for your consideration!

Sign: Ann T Plunkett
Print Name: Ann T Plunkett
Date: 10-4-18
Address: 541 Burton Ct
Carlsbad, CA
92011

People for Ponto

Develop Ponto Right

Re: Ponto Beach / Parks and Open Space Deficit

Dear Mayor Hall, Carlsbad City Council and California Coastal Commission:

I am informed that there is a current 6.6 acre park deficit in Coastal Southwest quadrant of Carlsbad, (south of Palomar Airport Road and west of El Camino Real); that there is a 30 acre open-space deficit in Zone 9 (west of I-5 and south of Poinsettia) of the Growth Management Plan; that the City is not requiring developers to first look at non-residential reserve and parks in Planning Area F (the large, undeveloped area west of the railroad tracks, north of Avenida Encinas and south of Cape Rey Hotel); and most importantly, I am informed that the City Council is currently reviewing plans to build a high-density, residential community in Planning Area F, a location perfectly situated to remedy the above deficits.

Accordingly, I am requesting and making my position known that:

- I want the City of Carlsbad to build a park at Ponto to serve residents and visitors alike.
- I believe any and all development west of I-5 should be dependent on developers providing the required and currently missing 30 acres of open-space.
- I do not want high-density, residential development at Ponto.
- I do not consider the proposed Veteran's Park, located 6 miles from Ponto, a suitable alternative to a Coastal Park and open-space for Ponto / west of I-5

Thank you for your consideration!

Sign:

Marianne O. Powell

Print Name:

Marianne O. Powell

Date:

10/4/18

Address:

7401 Magellan St.
Carlsbad, CA 92011

People for Ponto

Develop Ponto Right

Re: Ponto Beach / Parks and Open Space Deficit

Dear Mayor Hall, Carlsbad City Council and California Coastal Commission:

I am informed that there is a current 6.6 acre park deficit in Coastal Southwest quadrant of Carlsbad, (south of Palomar Airport Road and west of El Camino Real); that there is a 30 acre open-space deficit in Zone 9 (west of I-5 and south of Poinsettia) of the Growth Management Plan; that the City is not requiring developers to first look at non-residential reserve and parks in Planning Area F (the large, undeveloped area west of the railroad tracks, north of Avenida Encinas and south of Cape Rey Hotel); and most importantly, I am informed that the City Council is currently reviewing plans to build a high-density, residential community in Planning Area F, a location perfectly situated to remedy the above deficits.

Accordingly, I am requesting and making my position known that:

- I want the City of Carlsbad to build a park at Ponto to serve residents and visitors alike.
- I believe any and all development west of I-5 should be dependent on developers providing the required and currently missing 30 acres of open-space.
- I do not want high-density, residential development at Ponto.
- I do not consider the proposed Veteran's Park, located 6 miles from Ponto, a suitable alternative to a Coastal Park and open-space for Ponto / west of I-5
- _____

Thank you for your consideration!

Sign: _____

Print Name: _____

Date: _____

Address: _____

William C. Puth

William C. Puth

10/5/18

1338 Rubenstein Ave.

Carlsbad, CA 92007

People for Ponto

Develop Ponto Right

Re: Ponto Beach / Parks and Open Space Deficit

Dear Mayor Hall, Carlsbad City Council and California Coastal Commission:

I am informed that there is a current 6.6 acre park deficit in Coastal Southwest quadrant of Carlsbad, (south of Palomar Airport Road and west of El Camino Real); that there is a 30 acre open-space deficit in Zone 9 (west of I-5 and south of Poinsettia) of the Growth Management Plan; that the City is not requiring developers to first look at non-residential reserve and parks in Planning Area F (the large, undeveloped area west of the railroad tracks, north of Avenida Encinas and south of Cape Rey Hotel); and most importantly, I am informed that the City Council is currently reviewing plans to build a high-density, residential community in Planning Area F, a location perfectly situated to remedy the above deficits.

Accordingly, I am requesting and making my position known that:

- I want the City of Carlsbad to build a park at Ponto to serve residents and visitors alike.
- I believe any and all development west of I-5 should be dependent on developers providing the required and currently missing 30 acres of open-space.
- I do not want high-density, residential development at Ponto.
- I do not consider the proposed Veteran's Park, located 6 miles from Ponto, a suitable alternative to a Coastal Park and open-space for Ponto / west of I-5

Thank you for your consideration!

Sign: 

Print Name: John Rytica

Date: 10-1-2018

Address: 7508 Magellan St
92014

People for Ponto

Develop Ponto Right

Re: Ponto Beach / Parks and Open Space Deficit

Dear Mayor Hall, Carlsbad City Council and California Coastal Commission:

I am informed that there is a current 6.6 acre park deficit in Coastal Southwest quadrant of Carlsbad, (south of Palomar Airport Road and west of El Camino Real); that there is a 30 acre open-space deficit in Zone 9 (west of I-5 and south of Poinsettia) of the Growth Management Plan; that the City is not requiring developers to first look at non-residential reserve and parks in Planning Area F (the large, undeveloped area west of the railroad tracks, north of Avenida Encinas and south of Cape Rey Hotel); and most importantly, I am informed that the City Council is currently reviewing plans to build a high-density, residential community in Planning Area F, a location perfectly situated to remedy the above deficits.

Accordingly, I am requesting and making my position known that:

- I want the City of Carlsbad to build a park at Ponto to serve residents and visitors alike.
- I believe any and all development west of I-5 should be dependent on developers providing the required and currently missing 30 acres of open-space.
- I do not want high-density, residential development at Ponto.
- I do not consider the proposed Veteran's Park, located 6 miles from Ponto, a suitable alternative to a Coastal Park and open-space for Ponto / west of I-5

Thank you for your consideration!

Sign:

Michael Plunkett

Print Name:

Michael Plunkett

Date:

4 Oct 18

Address:

541 Burton Court
Carlsbad, CA 92011

People for Ponto

Develop Ponto Right:

Re: Ponto Beach / Parks and Open Space Deficit

Dear Mayor Hall, Carlsbad City Council and California Coastal Commission:

I am informed that there is a current 6.6 acre park deficit in Coastal Southwest quadrant of Carlsbad, (south of Palomar Airport Road and west of El Camino Real); that there is a 30 acre open-space deficit in Zone 9 (west of I-5 and south of Poinsettia) of the Growth Management Plan; that the City is not requiring developers to first look at non-residential reserve and parks in Planning Area F (the large, undeveloped area west of the railroad tracks, north of Avenida Encinas and south of Cape Rey Hotel); and most importantly, I am informed that the City Council is currently reviewing plans to build a high-density, residential community in Planning Area F, a location perfectly situated to remedy the above deficits.

Accordingly, I am requesting and making my position known that:

I want the City of Carlsbad to build a park at Ponto to serve residents and visitors alike.

I believe any and all development west of I-5 should be dependent on developers providing the required and currently missing 30 acres of open-space.

I do not want high-density, residential development at Ponto.

I do not consider the proposed Veteran's Park, located 6 miles from Ponto, a suitable alternative to a Coastal Park and open-space for Ponto / west of I-5

Thank you for your consideration!

Sign: 

Print Name: LES PASCO

Date: 9/4/18

Address: 7416 CAPSTAN DR.
Carlsbad, Cal.
92011

People for Ponto

Donna Poskitt Cowan

Re: Ponto Beach / Parks and Open Space Deficit

Dear Mayor Hall, Carlsbad City Council, and California Coastal Commission:

I am informed that there is a current 6.6 acre park deficit in Coastal Southwest quadrant of Carlsbad, (south of Palomar Airport Road and west of El Camino Real); that there is a 30 acre open-space deficit in Zone 9 (west of I-5 and south of Poinsettia) of the Growth Management Plan; that the City is not requiring developers to first look at non-residential reserve and parks in Planning Area F (the large, undeveloped area west of the railroad tracks, north of Avenida Encinas and south of Cape Rey Hotel); and most importantly, I am informed that the City Council is currently reviewing plans to build a high-density, residential community in Planning Area F, a location perfectly situated to remedy the above deficits.

Accordingly, I am requesting and making my position known that:

- I want the City of Carlsbad to build a park at Ponto to serve residents and visitors alike.
- I believe any and all development west of I-5 should be dependent on developers providing the required and currently missing 30 acres of open-space.
- I do not want high-density, residential development at Ponto.
- I do not consider the proposed Veteran's Park, located 6 miles from Ponto, a suitable alternative to a Coastal Park and open-space for Ponto / west of I-5.
- _____

I thank you for your consideration!

Sign: Donna Poskitt Cowan
Print Name: DONNA POSKITT COWAN
Date: 10/20 650 WOODWARD ST
Address: SAN MARCOS, CA

Email to:

Matt.Hall@carlsbadca.gov; CityCouncil@carlsbadca.gov; gbuhr@coastal.ca.gov;
Erin.Praher@coastal.ca.gov; info@peopleforponto.com

Re: Ponto Beach / Parks and Open Space Deficit

Dear Mayor Hall, Carlsbad City Council and California Coastal Commission:

I am informed that there is a current 6.6 acre park deficit in Coastal Southwest quadrant of Carlsbad, (south of Palomar Airport Road and west of El Camino Real); that there is a 30 acre open-space deficit in Zone 9 (west of I-5 and south of Poinsettia) of the Growth Management Plan; that the City is not requiring developers to first look at non-residential reserve and parks in Planning Area F (the large, undeveloped area west of the railroad tracks, north of Avenida Encinas and south of Cape Rey Hotel); and most importantly, I am informed that the City Council is currently reviewing plans to build a high-density, residential community in Planning Area F, a location perfectly situated to remedy the above deficits.

Accordingly, I am requesting and making my position known that:

- I want the City of Carlsbad to build a park at Ponto to serve residents and visitors alike.
- I believe any and all development west of I-5 should be dependent on developers providing the required and currently missing 30 acres of open-space.
- I do not want high-density, residential development at Ponto.
- I do not consider the proposed Veteran's Park, located 6 miles from Ponto, a suitable alternative to a Coastal Park and open-space for Ponto / west of I-5

Thank you for your consideration!

Sign:

Julie Prince

Print Name:

Julie Prince

Date:

10/19/18

Address:

541 Helsing Court
Carlsbad, CA 92011

People for Ponto

Re: Ponto Beach / Parks and Open Space Deficit

Dear Mayor Hall, Carlsbad City Council, and California Coastal Commission:

I am informed that there is a current 6.6 acre park deficit in Coastal Southwest quadrant of Carlsbad, (south of Palomar Airport Road and west of El Camino Real); that there is a 30 acre open-space deficit in Zone 9 (west of I-5 and south of Poinsettia) of the Growth Management Plan; that the City is not requiring developers to first look at non-residential reserve and parks in Planning Area F (the large, undeveloped area west of the railroad tracks, north of Avenida Encinas and south of Cape Rey Hotel); and most importantly, I am informed that the City Council is currently reviewing plans to build a high-density, residential community in Planning Area F, a location perfectly situated to remedy the above deficits.

Accordingly, I am requesting and making my position known that:

- I want the City of Carlsbad to build a park at Ponto to serve residents and visitors alike.
- I believe any and all development west of I-5 should be dependent on developers providing the required and currently missing 30 acres of open-space.
- I do not want high-density, residential development at Ponto.
- I do not consider the proposed Veteran's Park, located 6 miles from Ponto, a suitable alternative to a Coastal Park and open-space for Ponto / west of I-5.

I thank you for your consideration!

Sign: 

Print Name: Rick Peters

Date: 10/16/10

Address: 7360 ESCALONIA COURT
CARLSBAD, CA. 92011

Email to:

Matt.Hall@carlsbadca.gov; CityCouncil@carlsbadca.gov; gbuhr@coastal.ca.gov;
Erin.Prahler@coastal.ca.gov; info@peopleforponto.com

People for Ponto
Development

Re: Ponto Beach / Parks and Open Space Deficit


Dear Mayor Hall, Carlsbad City Council and California Coastal Commission:

I am informed that there is a current 6.6 acre park deficit in Coastal Southwest quadrant of Carlsbad, (south of Palomar Airport Road and west of El Camino Real); that there is a 30 acre open-space deficit in Zone 9 (west of I-5 and south of Poinsettia) of the Growth Management Plan; that the City is not requiring developers to first look at non-residential reserve and parks in Planning Area F (the large, undeveloped area west of the railroad tracks, north of Avenida Encinas and south of Cape Rey Hotel); and most importantly, I am informed that the City Council is currently reviewing plans to build a high-density, residential community in Planning Area F, a location perfectly situated to remedy the above deficits.

Accordingly, I am requesting and making my position known that:

- I want the City of Carlsbad to build a park at Ponto to serve residents and visitors alike.
- I believe any and all development west of I-5 should be dependent on developers providing the required and currently missing 30 acres of open-space.
- I do not want high-density, residential development at Ponto.
- I do not consider the proposed Veteran's Park, located 6 miles from Ponto, a suitable alternative to a Coastal Park and open-space for Ponto / west of I-5
- _____

Thank you for your consideration!

Sign: 
Print Name: CYRELLE PASCO
Date: 10/16/18
Address: 7416 Capstan
Carlsbad CA 92011

People for Ponto

Re: Ponto Beach / Parks and Open Space Deficit

Dear Mayor Hall, Carlsbad City Council, and California Coastal Commission:

I am informed that there is a current 6.6 acre park deficit in Coastal Southwest quadrant of Carlsbad, (south of Palomar Airport Road and west of El Camino Real); that there is a 30 acre open-space deficit in Zone 9 (west of I-5 and south of Poinsettia) of the Growth Management Plan; that the City is not requiring developers to first look at non-residential reserve and parks in Planning Area F (the large, undeveloped area west of the railroad tracks, north of Avenida Encinas and south of Cape Rey Hotel); and most importantly, I am informed that the City Council is currently reviewing plans to build a high-density, residential community in Planning Area F, a location perfectly situated to remedy the above deficits.

Accordingly, I am requesting and making my position known that:

- I want the City of Carlsbad to build a park at Ponto to serve residents and visitors alike.
- I believe any and all development west of I-5 should be dependent on developers providing the required and currently missing 30 acres of open-space.
- I do not want high-density, residential development at Ponto.
- I do not consider the proposed Veteran's Park, located 6 miles from Ponto, a suitable alternative to a Coastal Park and open-space for Ponto / west of I-5.

I thank you for your consideration!

Sign: 

Print Name: Vivian Price

Date: 10/20/18

Address: 825 Skysail Ave
Carlsbad, CA 92011

Email to:

Matt.Hall@carlsbadca.gov; CityCouncil@carlsbadca.gov; gbuhr@coastal.ca.gov;
Erin.Prahler@coastal.ca.gov; info@peopleforponto.com

People for Ponto

Re: Ponto Beach / Parks and Open Space Deficit

Dear Mayor Hall, Carlsbad City Council, and California Coastal Commission:

I am informed that there is a current 6.6 acre park deficit in Coastal Southwest quadrant of Carlsbad, (south of Palomar Airport Road and west of El Camino Real); that there is a 30 acre open-space deficit in Zone 9 (west of I-5 and south of Poinsettia) of the Growth Management Plan; that the City is not requiring developers to first look at non-residential reserve and parks in Planning Area F (the large, undeveloped area west of the railroad tracks, north of Avenida Encinas and south of Cape Rey Hotel); and most importantly, I am informed that the City Council is currently reviewing plans to build a high-density, residential community in Planning Area F, a location perfectly situated to remedy the above deficits.

Accordingly, I am requesting and making my position known that:

- I want the City of Carlsbad to build a park at Ponto to serve residents and visitors alike.
- I believe any and all development west of I-5 should be dependent on developers providing the required and currently missing 30 acres of open-space.
- I do not want high-density, residential development at Ponto.
- I do not consider the proposed Veteran's Park, located 6 miles from Ponto, a suitable alternative to a Coastal Park and open-space for Ponto / west of I-5.
- _____

I thank you for your consideration!

Sign: _____

Print Name: _____

Date: _____

Address: _____

Email to:

Matt.Hall@carlsbadca.gov; CityCouncil@carlsbadca.gov; gbuhr@coastal.ca.gov;
Erin.Praher@coastal.ca.gov; info@peopleforponto.com

People for Ponto

Re: Ponto Beach / Parks and Open Space Deficit

Dear Mayor Hall, Carlsbad City Council, and California Coastal Commission:

I am informed that there is a current 6.6 acre park deficit in Coastal Southwest quadrant of Carlsbad, (south of Palomar Airport Road and west of El Camino Real); that there is a 30 acre open-space deficit in Zone 9 (west of I-5 and south of Poinsettia) of the Growth Management Plan; that the City is not requiring developers to first look at non-residential reserve and parks in Planning Area F (the large, undeveloped area west of the railroad tracks, north of Avenida Encinas and south of Cape Rey Hotel); and most importantly, I am informed that the City Council is currently reviewing plans to build a high-density, residential community in Planning Area F, a location perfectly situated to remedy the above deficits.

Accordingly, I am requesting and making my position known that:

- I want the City of Carlsbad to build a park at Ponto to serve residents and visitors alike.
- I believe any and all development west of I-5 should be dependent on developers providing the required and currently missing 30 acres of open-space.
- I do not want high-density, residential development at Ponto.
- I do not consider the proposed Veteran's Park, located 6 miles from Ponto, a suitable alternative to a Coastal Park and open-space for Ponto / west of I-5.
- _____

I thank you for your consideration!

Sign: 

Print Name: MARINA FEIRO

Date: 20 / 10 / 2018

Address: Carlsbad

Email to:

Matt.Hall@carlsbadca.gov; CityCouncil@carlsbadca.gov; gbuhr@coastal.ca.gov;

Erin.Prahler@coastal.ca.gov; info@peopleforponto.com

Re: Ponto Beach / Parks and Open Space Deficit

Dear Mayor Hall, Carlsbad City Council and California Coastal Commission:

I am informed that there is a current 6.6 acre park deficit in Coastal Southwest quadrant of Carlsbad, (south of Palomar Airport Road and west of El Camino Real); that there is a 30 acre open-space deficit in Zone 9 (west of I-5 and south of Poinsettia) of the Growth Management Plan; that the City is not requiring developers to first look at non-residential reserve and parks in Planning Area F (the large, undeveloped area west of the railroad tracks, north of Avenida Encinas and south of Cape Rey Hotel); and most importantly, I am informed that the City Council is currently reviewing plans to build a high-density, residential community in Planning Area F, a location perfectly situated to remedy the above deficits.

Accordingly, I am requesting and making my position known that:

- I want the City of Carlsbad to build a park at Ponto to serve residents and visitors alike.
- I believe any and all development west of I-5 should be dependent on developers providing the required and currently missing 30 acres of open-space.
- I do not want high-density, residential development at Ponto.
- I do not consider the proposed Veteran's Park, located 6 miles from Ponto, a suitable alternative to a Coastal Park and open-space for Ponto / west of I-5
- _____

Thank you for your consideration!

Sign: _____

Print Name: _____

Date: _____

Address: _____

Karin Pratt
KARIN PRATT
OCT. 15th 2018
7468 CHRISTIAN DR
CARLSBAD
Ca. 92011

People for Ponto

Re: Ponto Beach / Parks and Open Space Deficit

Dear Mayor Hall, Carlsbad City Council, and California Coastal Commission:

I am informed that there is a current 6.6 acre park deficit in Coastal Southwest quadrant of Carlsbad, (south of Palomar Airport Road and west of El Camino Real); that there is a 30 acre open-space deficit in Zone 9 (west of I-5 and south of Poinsettia) of the Growth Management Plan; that the City is not requiring developers to first look at non-residential reserve and parks in Planning Area F (the large, undeveloped area west of the railroad tracks, north of Avenida Encinas and south of Cape Rey Hotel); and most importantly, I am informed that the City Council is currently reviewing plans to build a high-density, residential community in Planning Area F, a location perfectly situated to remedy the above deficits.

Accordingly, I am requesting and making my position known that:

- I want the City of Carlsbad to build a park at Ponto to serve residents and visitors alike.
- I believe any and all development west of I-5 should be dependent on developers providing the required and currently missing 30 acres of open-space.
- I do not want high-density, residential development at Ponto.
- I do not consider the proposed Veteran's Park, located 6 miles from Ponto, a suitable alternative to a Coastal Park and open-space for Ponto / west of I-5.
-

I thank you for your consideration!

Sign:

Print Name:

Timothy Palamar

Date:

11/4/18

Address:

2027 Charleen Cir
Carlsbad, CA 92008

Email to:

Matt.Hall@carlsbadca.gov; CityCouncil@carlsbadca.gov; gbuhr@coastal.ca.gov;
Erin.Prahler@coastal.ca.gov; info@peopleforponto.com

People for Ponto

Re: Ponto Beach / Parks and Open Space Deficit

Dear Mayor Hall, Carlsbad City Council, and California Coastal Commission:

I am informed that there is a current 6.6 acre park deficit in Coastal Southwest quadrant of Carlsbad, (south of Palomar Airport Road and west of El Camino Real); that there is a 30 acre open-space deficit in Zone 9 (west of I-5 and south of Poinsettia) of the Growth Management Plan; that the City is not requiring developers to first look at non-residential reserve and parks in Planning Area F (the large, undeveloped area west of the railroad tracks, north of Avenida Encinas and south of Cape Rey Hotel); and most importantly, I am informed that the City Council is currently reviewing plans to build a high-density, residential community in Planning Area F, a location perfectly situated to remedy the above deficits.

Accordingly, I am requesting and making my position known that:

- I want the City of Carlsbad to build a park at Ponto to serve residents and visitors alike.
- I believe any and all development west of I-5 should be dependent on developers providing the required and currently missing 30 acres of open-space.
- I do not want high-density, residential development at Ponto.
- I do not consider the proposed Veteran's Park, located 6 miles from Ponto, a suitable alternative to a Coastal Park and open-space for Ponto / west of I-5.

I thank you for your consideration!

Sign:

Alex Palamar

Print Name:

Alex Palamar

Date:

11/4/18

Address:

2027 Chavleen Cir.
92008

Email to:

Matt.Hall@carlsbadca.gov; CityCouncil@carlsbadca.gov; gbuhr@coastal.ca.gov;
Erin.Prahl@coastal.ca.gov; info@peopleforponto.com

People for Ponto

Re: Ponto Beach / Parks and Open Space Deficit

Dear Mayor Hall, Carlsbad City Council, and California Coastal Commission:

I am informed that there is a current 6.6 acre park deficit in Coastal Southwest quadrant of Carlsbad, (south of Palomar Airport Road and west of El Camino Real); that there is a 30 acre open-space deficit in Zone 9 (west of I-5 and south of Poinsettia) of the Growth Management Plan; that the City is not requiring developers to first look at non-residential reserve and parks in Planning Area F (the large, undeveloped area west of the railroad tracks, north of Avenida Encinas and south of Cape Rey Hotel); and most importantly, I am informed that the City Council is currently reviewing plans to build a high-density, residential community in Planning Area F, a location perfectly situated to remedy the above deficits.

Accordingly, I am requesting and making my position known that:

- I want the City of Carlsbad to build a park at Ponto to serve residents and visitors alike.
- I believe any and all development west of I-5 should be dependent on developers providing the required and currently missing 30 acres of open-space.
- I do not want high-density, residential development at Ponto.
- I do not consider the proposed Veteran's Park, located 6 miles from Ponto, a suitable alternative to a Coastal Park and open-space for Ponto / west of I-5.

I thank you for your consideration!

Signature

Print Name:

Date:

Address:

Kristie Palomar

Kristie Palomar

Nov 11/4/18

2027 Charleston Ave
Carlsbad, CA 92008

Email to:

Matt.Hall@carlsbadca.gov; CityCouncil@carlsbadca.gov; gbuhr@coastal.ca.gov;
Erin.Praher@coastal.ca.gov; info@peopleforponto.com

P... e for Ponto
... ..

Re: Ponto Beach / Parks and Open Space Deficit


Dear Mayor Hall, Carlsbad City Council and California Coastal Commission:

I am informed that there is a current 6.6 acre park deficit in Coastal Southwest quadrant of Carlsbad, (south of Palomar Airport Road and west of El Camino Real); that there is a 30 acre open-space deficit in Zone 9 (west of I-5 and south of Poinsettia) of the Growth Management Plan; that the City is not requiring developers to first look at non-residential reserve and parks in Planning Area F (the large, undeveloped area west of the railroad tracks, north of Avenida Encinas and south of Cape Rey Hotel); and most importantly, I am informed that the City Council is currently reviewing plans to build a high-density, residential community in Planning Area F, a location perfectly situated to remedy the above deficits.

Accordingly, I am requesting and making my position known that:

- I want the City of Carlsbad to build a park at Ponto to serve residents and visitors alike.
- I believe any and all development west of I-5 should be dependent on developers providing the required and currently missing 30 acres of open-space.
- I do not want high-density, residential development at Ponto.
- I do not consider the proposed Veteran's Park, located 6 miles from Ponto, a suitable alternative to a Coastal Park and open-space for Ponto / west of I-5
-

Thank you for your consideration!

Sign: 
 Print Name: Carrie Palmer
 Date: _____
 Address: 531 Meridian Way
Carlsbad, CA 92008

People for Ponto

Re: Ponto Beach / Parks and Open Space Deficit

Dear Mayor Hall, Carlsbad City Council, and California Coastal Commission:

I am informed that there is a current 6.6 acre park deficit in Coastal Southwest quadrant of Carlsbad, (south of Palomar Airport Road and west of El Camino Real); that there is a 30 acre open-space deficit in Zone 9 (west of I-5 and south of Poinsettia) of the Growth Management Plan; that the City is not requiring developers to first look at non-residential reserve and parks in Planning Area F (the large, undeveloped area west of the railroad tracks, north of Avenida Encinas and south of Cape Rey Hotel); and most importantly, I am informed that the City Council is currently reviewing plans to build a high-density, residential community in Planning Area F, a location perfectly situated to remedy the above deficits.

Accordingly, I am requesting and making my position known that:

- I want the City of Carlsbad to build a park at Ponto to serve residents and visitors alike.
- I believe any and all development west of I-5 should be dependent on developers providing the required and currently missing 30 acres of open-space.
- I do not want high-density, residential development at Ponto.
- I do not consider the proposed Veteran's Park, located 6 miles from Ponto, a suitable alternative to a Coastal Park and open-space for Ponto / west of I-5.
- _____

I thank you for your consideration!

Sign: _____

Print Name: _____

Date: _____

Address: _____

Margaret Palmquist
Margaret Palmquist
10/17/18
106 Devonshire Curve
Blowington, MN 55431

Email to:

Matt.Hall@carlsbadca.gov; CityCouncil@carlsbadca.gov; gbuhr@coastal.ca.gov;
Erin.Prahler@coastal.ca.gov; info@peopleforponto.com

People for Ponto

Re: Ponto Beach / Parks and Open Space Deficit

Dear Mayor Hall, Carlsbad City Council, and California Coastal Commission:

I am informed that there is a current 6.6 acre park deficit in Coastal Southwest quadrant of Carlsbad, (south of Palomar Airport Road and west of El Camino Real); that there is a 30 acre open-space deficit in Zone 9 (west of I-5 and south of Poinsettia) of the Growth Management Plan; that the City is not requiring developers to first look at non-residential reserve and parks in Planning Area F (the large, undeveloped area west of the railroad tracks, north of Avenida Encinas and south of Cape Rey Hotel); and most importantly, I am informed that the City Council is currently reviewing plans to build a high-density, residential community in Planning Area F, a location perfectly situated to remedy the above deficits.

Accordingly, I am requesting and making my position known that:

- I want the City of Carlsbad to build a park at Ponto to serve residents and visitors alike.
- I believe any and all development west of I-5 should be dependent on developers providing the required and currently missing 30 acres of open-space.
- I do not want high-density, residential development at Ponto.
- I do not consider the proposed Veteran's Park, located 6 miles from Ponto, a suitable alternative to a Coastal Park and open-space for Ponto / west of I-5.
- _____


I thank you for your consideration!

Sign: _____

Print Name: _____

Date: _____

Address: _____



Jan Prahler

10/20/18

3812 PIONEER BLVD SD CA

92103

Email to:

Matt.Hall@carlsbadca.gov; CityCouncil@carlsbadca.gov; gbuhr@coastal.ca.gov;

Erin.Prahler@coastal.ca.gov; info@peopleforponto.com

People for Ponto

13200 Palomar Airport Road, Suite 100, Carlsbad, CA 92008
760.439.1111

Re: Ponto Beach / Parks and Open Space Deficit

Dear Mayor Hall, Carlsbad City Council, and California Coastal Commission:

I am informed that there is a current 6.6 acre park deficit in Coastal Southwest quadrant of Carlsbad, (south of Palomar Airport Road and west of El Camino Real); that there is a 30 acre open-space deficit in Zone 9 (west of I-5 and south of Poinsettia) of the Growth Management Plan; that the City is not requiring developers to first look at non-residential reserve and parks in Planning Area F (the large, undeveloped area west of the railroad tracks, north of Avenida Encinas and south of Cape Rey Hotel); and most importantly, I am informed that the City Council is currently reviewing plans to build a high-density, residential community in Planning Area F, a location perfectly situated to remedy the above deficits.

Accordingly, I am requesting and making my position known that:

- I want the City of Carlsbad to build a park at Ponto to serve residents and visitors alike.
- I believe any and all development west of I-5 should be dependent on developers providing the required and currently missing 30 acres of open-space.
- I do not want high-density, residential development at Ponto.
- I do not consider the proposed Veteran's Park, located 6 miles from Ponto, a suitable alternative to a Coastal Park and open-space for Ponto / west of I-5.
- _____

I thank you for your consideration!

Sign:

Christine Prater

Print Name:

CHRISTINE PRATER

Date:

11/16/18

Address:

933 BRICKLANK RD
RAMONA, CA 92065

Email to:

Matt.Hall@carlsbadca.gov; CityCouncil@carlsbadca.gov; gbuhr@coastal.ca.gov;

Erin.Praher@coastal.ca.gov; info@peopleforponto.com

People for Ponto

Develop Ponto Right

Re: Ponto Beach / Parks and Open Space Deficit

Dear Mayor Hall, Carlsbad City Council and California Coastal Commission:

I am informed that there is a current 6.6 acre park deficit in Coastal Southwest quadrant of Carlsbad, (south of Palomar Airport Road and west of El Camino Real); that there is a 30 acre open-space deficit in Zone 9 (west of I-5 and south of Poinsettia) of the Growth Management Plan; that the City is not requiring developers to first look at non-residential reserve and parks in Planning Area F (the large, undeveloped area west of the railroad tracks, north of Avenida Encinas and south of Cape Rey Hotel); and most importantly, I am informed that the City Council is currently reviewing plans to build a high-density, residential community in Planning Area F, a location perfectly situated to remedy the above deficits.

Accordingly, I am requesting and making my position known that:

- I want the City of Carlsbad to build a park at Ponto to serve residents and visitors alike.
- I believe any and all development west of I-5 should be dependent on developers providing the required and currently missing 30 acres of open-space.
- I do not want high-density, residential development at Ponto.
- I do not consider the proposed Veteran's Park, located 6 miles from Ponto, a suitable alternative to a Coastal Park and open-space for Ponto / west of I-5
-

Thank you for your consideration!

Sign: _____

Print Name: _____

Date: _____

Address: _____

Larry Jones
Larry Jones
10/17/08
3726 El Camino Real
Carlsbad

92010

People for Ponto

Develop Ponto Right

Re: Ponto Beach / Parks and Open Space Deficit

Dear Mayor Hall, Carlsbad City Council and California Coastal Commission:

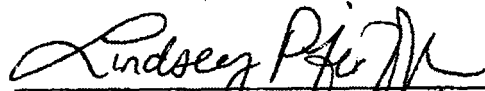
I am informed that there is a current 6.6 acre park deficit in Coastal Southwest quadrant of Carlsbad, (south of Palomar Airport Road and west of El Camino Real); that there is a 30 acre open-space deficit in Zone 9 (west of I-5 and south of Poinsettia) of the Growth Management Plan; that the City is not requiring developers to first look at non-residential reserve and parks in Planning Area F (the large, undeveloped area west of the railroad tracks, north of Avenida Encinas and south of Cape Rey Hotel); and most importantly, I am informed that the City Council is currently reviewing plans to build a high-density, residential community in Planning Area F, a location perfectly situated to remedy the above deficits.

Accordingly, I am requesting and making my position known that:

- I want the City of Carlsbad to build a park at Ponto to serve residents and visitors alike.
- I believe any and all development west of I-5 should be dependent on developers providing the required and currently missing 30 acres of open-space.
- I do not want high-density, residential development at Ponto.
- I do not consider the proposed Veteran's Park, located 6 miles from Ponto, a suitable alternative to a Coastal Park and open-space for Ponto / west of I-5

Thank you for your consideration!

Sign:



Print Name:

Lindsey Pfeiffer

Date:

10/19/18

Address:

325 Chestnut Ave. #A
Carlsbad, CA 92008

Re: Ponto Beach / Parks and Open Space Deficit

Dear Mayor Hall, Carlsbad City Council, and California Coastal Commission:

I am informed that there is a current 6.6 acre park deficit in Coastal Southwest quadrant of Carlsbad, (south of Palomar Airport Road and west of El Camino Real); that there is a 30 acre open-space deficit in Zone 9 (west of I-5 and south of Poinsettia) of the Growth Management Plan; that the City is not requiring developers to first look at non-residential reserve and parks in Planning Area F (the large, undeveloped area west of the railroad tracks, north of Avenida Encinas and south of Cape Rey Hotel); and most importantly, I am informed that the City Council is currently reviewing plans to build a high-density, residential community in Planning Area F, a location perfectly situated to remedy the above deficits.

Accordingly, I am requesting and making my position known that:

- I want the City of Carlsbad to build a park at Ponto to serve residents and visitors alike.
- I believe any and all development west of I-5 should be dependent on developers providing the required and currently missing 30 acres of open-space.
- I do not want high-density, residential development at Ponto.
- I do not consider the proposed Veteran's Park, located 6 miles from Ponto, a suitable alternative to a Coastal Park and open-space for Ponto / west of I-5.

I thank you for your consideration!

Sign: 

Print Name: LANCE PRINCE

Date: 10/21/18

Address: 541 HALSING CT.

Email to:

Matt.Hall@carlsbadca.gov; CityCouncil@carlsbadca.gov; gbuhr@coastal.ca.gov;
Erin.Prahler@coastal.ca.gov; info@peopleforponto.com

People for Ponto

Develop Ponto Right

Re: Ponto Beach / Parks and Open Space Deficit

Dear Mayor Hall, Carlsbad City Council, and California Coastal Commission:

I am informed that there is a current 6.6 acre park deficit in Coastal Southwest quadrant of Carlsbad, (south of Palomar Airport Road and west of El Camino Real); that there is a 30 acre open-space deficit in Zone 9 (west of I-5 and south of Poinsettia) of the Growth Management Plan; that the City is not requiring developers to first look at non-residential reserve and parks in Planning Area F (the large, undeveloped area west of the railroad tracks, north of Avenida Encinas and south of Cape Rey Hotel); and most importantly, I am informed that the City Council is currently reviewing plans to build a high-density, residential community in Planning Area F, a location perfectly situated to remedy the above deficits.

Accordingly, I am requesting and making my position known that:

- I want the City of Carlsbad to build a park at Ponto to serve residents and visitors alike.
- I believe any and all development west of I-5 should be dependent on developers providing the required and currently missing 30 acres of open-space.
- I do not want high-density, residential development at Ponto.
- I do not consider the proposed Veteran's Park, located 6 miles from Ponto, a suitable alternative to a Coastal Park and open-space for Ponto / west of I-5.

I thank you for your consideration!

Sign: _____

Print Name: _____

Date: _____

Address: _____

Email to:

Matt.Hall@carlsbadca.gov; CityCouncil@carlsbadca.gov; gbuhr@coastal.ca.gov;
Erin.Prahler@coastal.ca.gov; info@peopleforponto.com

Dear Mayor Hall, Carlsbad City Council and California Coastal Commission:

I am informed that:

- Carlsbad must consider on Planning Area F at Ponto the need for a public park at Ponto as part of the Draft Local Coastal Program Amendment.
- There is no public park at Ponto even though City Park Standards requires a minimum of 6.5 acres of parkland for Ponto.
- There is a current 6.6 acre park deficit in Coastal Southwest quadrant of Carlsbad, (south of Palomar Airport Road and west of El Camino Real).
- There are no Coastal Parks in all of South Carlsbad. 64,000 South Carlsbad citizens have no Coastal Park.
- Ponto is at the center of a larger 6-mile stretch of coastline in that has no Coastal Parks.
- Ponto has a city documented 30 acre open-space standard deficit that a Coastal Park would help resolve.
- And most importantly, I am informed that the City is currently ignoring these issues and in the Draft Local Coastal Program Amendment is proposing to eliminate the last opportunity to create a much-needed Coastal Park at Ponto.

Accordingly, I am making it known that:

- I want the Draft Local Coastal Program Amendment to provide for a Coastal Park at Ponto
- I want the City to provide a true Citizen-based Park Planning process for Ponto
- I want the City of Carlsbad to budget money in their capital improvement program to purchase Planning Area F and build a park at Ponto to serve residents and visitors alike.
- I want to preserve what little Coastal Open Space Carlsbad has remaining for future generations and our visitor industry.
- I am not in favor of future residential development at Ponto, but think this last small amount of vacant Coastal land should be reserved for Coastal Recreation.

I request that my comments be put on record in the official public records for Planning Area F.


Thank you.

Sign:

Print Name:

Date:

City, State:


Delbert W. Taker
11/29/2020
Carlsbad, CA 92011

People for Ponto

Develop Ponto Right

Re: Ponto Beach / Parks and Open Space Deficit

Dear Mayor Hall, Carlsbad City Council and California Coastal Commission:

I am informed that there is a current 6.6 acre park deficit in Coastal Southwest quadrant of Carlsbad, (south of Palomar Airport Road and west of El Camino Real); that there is a 30 acre open-space deficit in Zone 9 (west of I-5 and south of Poinsettia) of the Growth Management Plan; that the City is not requiring developers to first look at non-residential reserve and parks in Planning Area F (the large, undeveloped area west of the railroad tracks, north of Avenida Encinas and south of Cape Rey Hotel); and most importantly, I am informed that the City Council is currently reviewing plans to build a high-density, residential community in Planning Area F, a location perfectly situated to remedy the above deficits.

Accordingly, I am requesting and making my position known that:

- I want the City of Carlsbad to build a park at Ponto to serve residents and visitors alike.
- I believe any and all development west of I-5 should be dependent on developers providing the required and currently missing 30 acres of open-space.
- I do not want high-density, residential development at Ponto.
- I do not consider the proposed Veteran's Park, located 6 miles from Ponto, a suitable alternative to a Coastal Park and open-space for Ponto / west of I-5
- _____

Thank you for your consideration!

Sign: Kellie Quinn

Print Name: Kellie Quinn

Date: 10-18-18

Address: 1101 Boulder Creek Rd
Oceanside 92056

People for Ponto

People for Ponto Request

Dear Mayor Hall, Carlsbad City Council and California Coastal Commission:

I am informed that:

- Carlsbad must consider on Planning Area F at Ponto the need for a public park at Ponto as part of the Draft Local Coastal Program Amendment.
- There is no public park at Ponto even though City Park Standards requires a minimum of 6.5 acres of parkland for Ponto.
- There is a current 6.6 acre park deficit in Coastal Southwest quadrant of Carlsbad, (south of Palomar Airport Road and west of El Camino Real).
- There are no Coastal Parks in all of South Carlsbad. 64,000 South Carlsbad citizens have no Coastal Park.
- Ponto is at the center of a larger 6-mile stretch of coastline in that has no Coastal Parks.
- Ponto has a city documented 30 acre open-space standard deficit that a Coastal Park would help resolve.
- And most importantly, I am informed that the City is currently ignoring these issues and in the Draft Local Coastal Program Amendment is proposing to eliminate the last opportunity to create a much-needed Coastal Park at Ponto.

Accordingly, I am making it known that:

- I want the Draft Local Coastal Program Amendment to provide for a Coastal Park at Ponto
- I want the City to provide a true Citizen-based Park Planning process for Ponto
- I want the City of Carlsbad to budget money in their capital improvement program to purchase Planning Area F and build a park at Ponto to serve residents and visitors alike.
- I want to preserve what little Coastal Open Space Carlsbad has remaining for future generations and our visitor industry.
- I am **not** in favor of future residential development at Ponto, but think this last small amount of vacant Coastal land should be reserved for Coastal Recreation.

I request that my comments be put on record in the official public records for Planning Area F.


Thank you.

Sign:

Print Name:

Date:

City, State:


Dana Reddy
1/26/2020
Carlsbad, CA

People for Ponto

Develop Ponto Real

Dear Mayor Hall, Carlsbad City Council and California Coastal Commission:

I am informed that:

- Carlsbad must consider on Planning Area F at Ponto the need for a public park at Ponto as part of the Draft Local Coastal Program Amendment.
- There is no public park at Ponto even though City Park Standards requires a minimum of 6.5 acres of parkland for Ponto.
- There is a current 6.6 acre park deficit in Coastal Southwest quadrant of Carlsbad, (south of Palomar Airport Road and west of El Camino Real).
- There are no Coastal Parks in all of South Carlsbad. 64,000 South Carlsbad citizens have no Coastal Park.
- Ponto is at the center of a larger 6-mile stretch of coastline in that has no Coastal Parks.
- Ponto has a city documented 30 acre open-space standard deficit that a Coastal Park would help resolve.
- And most importantly, I am informed that the City is currently ignoring these issues and in the Draft Local Coastal Program Amendment is proposing to eliminate the last opportunity to create a much-needed Coastal Park at Ponto.


Accordingly, I am making it known that:

- I want the Draft Local Coastal Program Amendment to provide for a Coastal Park at Ponto
- I want the City to provide a true Citizen-based Park Planning process for Ponto
- I want the City of Carlsbad to budget money in their capital improvement program to purchase Planning Area F and build a park at Ponto to serve residents and visitors alike.
- I want to preserve what little Coastal Open Space Carlsbad has remaining for future generations and our visitor industry.
- I am not in favor of future residential development at Ponto, but think this last small amount of vacant Coastal land should be reserved for Coastal Recreation.

I request that my comments be put on record in the official public records for Planning Area F.

Thank you.

Sign:



Print Name:

ERIC RICHARDSON

Date:

1/26/2020

City, State:

CARLSBAD, CA

People for Ponto

Defend our Ponto Rights

Dear Mayor Hall, Carlsbad City Council and California Coastal Commission:

I am informed that:

- Carlsbad must consider on Planning Area F at Ponto the need for a public park at Ponto as part of the Draft Local Coastal Program Amendment.
- There is no public park at Ponto even though City Park Standards requires a minimum of 6.5 acres of parkland for Ponto.
- There is a current 6.6 acre park deficit in Coastal Southwest quadrant of Carlsbad, (south of Palomar Airport Road and west of El Camino Real).
- There are no Coastal Parks in all of South Carlsbad. 64,000 South Carlsbad citizens have no Coastal Park.
- Ponto is at the center of a larger 6-mile stretch of coastline in that has no Coastal Parks.
- Ponto has a city documented 30 acre open-space standard deficit that a Coastal Park would help resolve.
- And most importantly, I am informed that the City is currently ignoring these issues and in the Draft Local Coastal Program Amendment is proposing to eliminate the last opportunity to create a much-needed Coastal Park at Ponto.


Accordingly, I am making it known that:

- I want the Draft Local Coastal Program Amendment to provide for a Coastal Park at Ponto
- I want the City to provide a true Citizen-based Park Planning process for Ponto
- I want the City of Carlsbad to budget money in their capital improvement program to purchase Planning Area F and build a park at Ponto to serve residents and visitors alike.
- I want to preserve what little Coastal Open Space Carlsbad has remaining for future generations and our visitor industry.
- I am not in favor of future residential development at Ponto, but think this last small amount of vacant Coastal land should be reserved for Coastal Recreation.

I request that my comments be put on record in the official public records for Planning Area F.

Thank you.

Sign:



Print Name:

CHAD RAPPE

Date:

1/29/20

City, State:

Carlsbad, CA

People for Ponto

Develop Ponto Right

Dear Mayor Hall, Carlsbad City Council and California Coastal Commission:

I am informed that:

- Carlsbad must consider on Planning Area F at Ponto the need for a public park at Ponto as part of the Draft Local Coastal Program Amendment.
- There is no public park at Ponto even though City Park Standards requires a minimum of 6.5 acres of parkland for Ponto.
- There is a current 6.6 acre park deficit in Coastal Southwest quadrant of Carlsbad, (south of Palomar Airport Road and west of El Camino Real).
- There are no Coastal Parks in all of South Carlsbad. 64,000 South Carlsbad citizens have no Coastal Park.
- Ponto is at the center of a larger 6-mile stretch of coastline in that has no Coastal Parks.
- Ponto has a city documented 30 acre open-space standard deficit that a Coastal Park would help resolve.
- And most importantly, I am informed that the City is currently ignoring these issues and in the Draft Local Coastal Program Amendment is proposing to eliminate the last opportunity to create a much-needed Coastal Park at Ponto.

Accordingly, I am making it known that:


- I want the Draft Local Coastal Program Amendment to provide for a Coastal Park at Ponto
- I want the City to provide a true Citizen-based Park Planning process for Ponto
- I want the City of Carlsbad to budget money in their capital improvement program to purchase Planning Area F and build a park at Ponto to serve residents and visitors alike.
- I want to preserve what little Coastal Open Space Carlsbad has remaining for future generations and our visitor industry.
- I am **not** in favor of future residential development at Ponto, but think this last small amount of vacant Coastal land should be reserved for Coastal Recreation.

NO HOTELS!

I request that my comments be put on record in the official public records for Planning Area F.

Thank you.

Sign:



Print Name:

Lindsey Rappe

Date:

1/29/20

City, State:

Carlsbad, CA

2

People for Ponto

Re: Land Opportunity to Correct the Parks and Open Space Deficit at Ponto

Dear Mayor Hall, Carlsbad City Council, and California Coastal Commission:

I am informed that:

- 1) There is a current 6.6-acre park deficit in the Coastal Southwest quadrant of Carlsbad (south of Palomar Airport Road and west of El Camino Real), and that there are no Coastal Parks in all South Carlsbad and for a 4-6-mile section of San Diego County's coastline.
- 2) There is a 30-acre open-space deficit in Zone 9 (Ponto area - west of I-5 and south of Poinsettia).
- 3) The State and City of Carlsbad's Local Coastal Program (LCP) require that Planning Area F at Ponto (the 11-acre undeveloped area west of the railroad tracks, north of Avenida Encinas and south of Cape Rey Hotel) be considered as a public park for the benefit of Carlsbad residents and visitors.
- 4) And most importantly, I am informed that the 11-acre Planning Area F is NOW available for purchase.

Accordingly, I am making it known that:

- I want the City of Carlsbad to budget money in their capital improvement program to purchase Planning Area F and build a park at Ponto to serve residents and visitors alike.
- I want to preserve what little Coastal Open Space Carlsbad has remaining for future generations and our visitor industry.
- I am not in favor of future residential development at Ponto.
- _____

I request that my comments be put on record in the official public records for Planning Area F.

Thank you.

Sign:

Print Name:

Janice Rodriguez

Date:

10-26-2019

Address:

7185 Estrella de Mar #B
Carlsbad 92009

Email to: Matt.Hall@carlsbadca.gov; CityCouncil@carlsbadca.gov; Scott.Chadwick@carlsbadca.gov; Kyle.Lancaster@carlsbadca.gov; lisa.urbach@parks.ca.gov; Kathleen@carlsbad.org; mike.pacheco@carlsbadca.gov; gbuhr@coastal.ca.gov; cort.hitchens@coastal.ca.gov; Erin.Praher@coastal.ca.gov; Don.Neu@carlsbadca.gov; Gary.Barberio@carlsbadca.gov; info@peopleforponto.com

People for Ponto

Develop Ponto Right

Re: Ponto Beach / Parks and Open Space Deficit

Dear Mayor Hall, Carlsbad City Council and California Coastal Commission:

I am informed that there is a current 6.6 acre park deficit in Coastal Southwest quadrant of Carlsbad, (south of Palomar Airport Road and west of El Camino Real); that there is a 30 acre open-space deficit in Zone 9 (west of I-5 and south of Poinsettia) of the Growth Management Plan; that the City is not requiring developers to first look at non-residential reserve and parks in Planning Area F (the large, undeveloped area west of the railroad tracks, north of Avenida Encinas and south of Cape Rey Hotel); and most importantly, I am informed that the City Council is currently reviewing plans to build a high-density, residential community in Planning Area F, a location perfectly situated to remedy the above deficits.

Accordingly, I am requesting and making my position known that:

- I want the City of Carlsbad to build a park at Ponto to serve residents and visitors alike.
- I believe any and all development west of I-5 should be dependent on developers providing the required and currently missing 30 acres of open-space.
- I do not want high-density, residential development at Ponto.
- I do not consider the proposed Veteran's Park, located 6 miles from Ponto, a suitable alternative to a Coastal Park and open-space for Ponto / west of I-5

I do want the community to be heard on this issue.

Thank you for your consideration!

Sign: Mary D. Riley

Print Name: Mary D. Riley

Date: 10-4-18

Address: 7303 Starboard St.
Carlsbad, CA 92011

People for Ponto

Develop Ponto Right

Re: Ponto Beach / Parks and Open Space Deficit

Dear Mayor Hall, Carlsbad City Council and California Coastal Commission:

I am informed that there is a current 6.6 acre park deficit in Coastal Southwest quadrant of Carlsbad, (south of Palomar Airport Road and west of El Camino Real); that there is a 30 acre open-space deficit in Zone 9 (west of I-5 and south of Poinsettia) of the Growth Management Plan; that the City is not requiring developers to first look at non-residential reserve and parks in Planning Area F (the large, undeveloped area west of the railroad tracks, north of Avenida Encinas and south of Cape Rey Hotel); and most importantly, I am informed that the City Council is currently reviewing plans to build a high-density, residential community in Planning Area F, a location perfectly situated to remedy the above deficits.

Accordingly, I am requesting and making my position known that:

- I want the City of Carlsbad to build a park at Ponto to serve residents and visitors alike.
- I believe any and all development west of I-5 should be dependent on developers providing the required and currently missing 30 acres of open-space.
- I do not want high-density, residential development at Ponto.
- I do not consider the proposed Veteran's Park, located 6 miles from Ponto, a suitable alternative to a Coastal Park and open-space for Ponto / west of I-5
- I find it hard to accept that there isn't a park
within walking distance of where I live in San Pacific near Ponto.
I will make my opinion heard by voting on 11/6/18!

Thank you for your consideration!

Sign: 

Print Name: Thomas Owen Rasmussen

Date: 10/4/18

Address: 7562 Escallonia Ct.
Carlsbad, CA 92011

People for Ponto

Develop Ponto Right

Re: Ponto Beach / Parks and Open Space Deficit

Dear Mayor Hall, Carlsbad City Council, and California Coastal Commission:

I am informed that there is a current 6.6 acre park deficit in Coastal Southwest quadrant of Carlsbad, (south of Palomar Airport Road and west of El Camino Real); that there is a 30 acre open-space deficit in Zone 9 (west of I-5 and south of Poinsettia) of the Growth Management Plan; that the City is not requiring developers to first look at non-residential reserve and parks in Planning Area F (the large, undeveloped area west of the railroad tracks, north of Avenida Encinas and south of Cape Rey Hotel); and most importantly, I am informed that the City Council is currently reviewing plans to build a high-density, residential community in Planning Area F, a location perfectly situated to remedy the above deficits.

Accordingly, I am requesting and making my position known that:

- I want the City of Carlsbad to build a park at Ponto to serve residents and visitors alike.
- I believe any and all development west of I-5 should be dependent on developers providing the required and currently missing 30 acres of open-space.
- I do not want high-density, residential development at Ponto.
- I do not consider the proposed Veteran's Park, located 6 miles from Ponto, a suitable alternative to a Coastal Park and open-space for Ponto / west of I-5.

I love Carlsbad & have been
there many times. Love it! Save
the beaches & land!

I thank you for your consideration!

Sign: Dane Reschler

Print Name: Dane Reschler

Date: 10/18/18

Address: 312 Stallion

Was 76712

Email to:

Matt.Hall@carlsbadca.gov; CityCouncil@carlsbadca.gov; gbuhr@coastal.ca.gov;

Erin.Prahler@coastal.ca.gov; info@peopleforponto.com

People for Ponto

Develop Ponto Right

Re: Ponto Beach / Parks and Open Space Deficit

Dear Mayor Hall, Carlsbad City Council, and California Coastal Commission:

I am informed that there is a current 6.6 acre park deficit in Coastal Southwest quadrant of Carlsbad, (south of Palomar Airport Road and west of El Camino Real); that there is a 30 acre open-space deficit in Zone 9 (west of I-5 and south of Poinsettia) of the Growth Management Plan; that the City is not requiring developers to first look at non-residential reserve and parks in Planning Area F (the large, undeveloped area west of the railroad tracks, north of Avenida Encinas and south of Cape Rey Hotel); and most importantly, I am informed that the City Council is currently reviewing plans to build a high-density, residential community in Planning Area F, a location perfectly situated to remedy the above deficits.

Accordingly, I am requesting and making my position known that:

- I want the City of Carlsbad to build a park at Ponto to serve residents and visitors alike.
- I believe any and all development west of I-5 should be dependent on developers providing the required and currently missing 30 acres of open-space.
- I do not want high-density, residential development at Ponto.
- I do not consider the proposed Veteran's Park, located 6 miles from Ponto, a suitable alternative to a Coastal Park and open-space for Ponto / west of I-5.
- _____

I thank you for your consideration!

Sign: *Lucas Roup*
Print Name: Lucas Roup
Date: 10-19-18
Address: 533 Holsing Court

Email to:

Matt.Hall@carlsbadca.gov; CityCouncil@carlsbadca.gov; gbuhr@coastal.ca.gov;
info@peopleforponto.com

People for Ponto

Develop Ponto Right

Re: Ponto Beach / Parks and Open Space Deficit

Dear Mayor Hall, Carlsbad City Council, and California Coastal Commission:


I am informed that there is a current 6.6 acre park deficit in Coastal Southwest quadrant of Carlsbad, (south of Palomar Airport Road and west of El Camino Real); that there is a 30 acre open-space deficit in Zone 9 (west of I-5 and south of Poinsettia) of the Growth Management Plan; that the City is not requiring developers to first look at non-residential reserve and parks in Planning Area F (the large, undeveloped area west of the railroad tracks, north of Avenida Encinas and south of Cape Rey Hotel); and most importantly, I am informed that the City Council is currently reviewing plans to build a high-density, residential community in Planning Area F, a location perfectly situated to remedy the above deficits.

Accordingly, I am requesting and making my position known that:

- I want the City of Carlsbad to build a park at Ponto to serve residents and visitors alike.
- I believe any and all development west of I-5 should be dependent on developers providing the required and currently missing 30 acres of open-space.
- I do not want high-density, residential development at Ponto.
- I do not consider the proposed Veteran's Park, located 6 miles from Ponto, a suitable alternative to a Coastal Park and open-space for Ponto / west of I-5.
- _____

I thank you for your consideration!

Sign



Print Name:

Chris Rood

Date:

10-19-18

Address:

533 Halsing Ct
Carlsbad, CA 92011

Email to:

Matt.Hall@carlsbadca.gov; CityCouncil@carlsbadca.gov; gbuhr@coastal.ca.gov;
info@peopleforponto.com

People for Ponto

Develop Ponto Right

Re: Ponto Beach / Parks and Open Space Deficit

Dear Mayor Hall, Carlsbad City Council, and California Coastal Commission:

I am informed that there is a current 6.6 acre park deficit in Coastal Southwest quadrant of Carlsbad, (south of Palomar Airport Road and west of El Camino Real); that there is a 30 acre open-space deficit in Zone 9 (west of I-5 and south of Poinsettia) of the Growth Management Plan; that the City is not requiring developers to first look at non-residential reserve and parks in Planning Area F (the large, undeveloped area west of the railroad tracks, north of Avenida Encinas and south of Cape Rey Hotel); and most importantly, I am informed that the City Council is currently reviewing plans to build a high-density, residential community in Planning Area F, a location perfectly situated to remedy the above deficits.

Accordingly, I am requesting and making my position known that:

- I want the City of Carlsbad to build a park at Ponto to serve residents and visitors alike.
- I believe any and all development west of I-5 should be dependent on developers providing the required and currently missing 30 acres of open-space.
- I do not want high-density, residential development at Ponto.
- I do not consider the proposed Veteran's Park, located 6 miles from Ponto, a suitable alternative to a Coastal Park and open-space for Ponto / west of I-5.
-

I thank you for your consideration!

Sign: 

Print Name: Lisa Rood

Date: 10-19-18

Address: 53 Halsing Ct
Carlsbad, CA 92011

Email to:
Matt.Hall@carlsbadca.gov; CityCouncil@carlsbadca.gov; gbuhr@coastal.ca.gov;
info@peopleforponto.com

People for Ponto

Re: Land Opportunity to Correct the Parks and Open Space Deficit at Ponto

Dear Mayor Hall, Carlsbad City Council, and California Coastal Commission:

I am informed that:

- 1) There is a current 6.6-acre park deficit in the Coastal Southwest quadrant of Carlsbad (south of Palomar Airport Road and west of El Camino Real), and that there are no Coastal Parks in all South Carlsbad and for a 4-6-mile section of San Diego County's coastline.
- 2) There is a 30-acre open-space deficit in Zone 9 (Ponto area - west of I-5 and south of Poinsettia).
- 3) The State and City of Carlsbad's Local Coastal Program (LCP) require that Planning Area F at Ponto (the 11-acre undeveloped area west of the railroad tracks, north of Avenida Encinas and south of Cape Rey Hotel) be considered as a public park for the benefit of Carlsbad residents and visitors.
- 4) And most importantly, I am informed that the 11-acre Planning Area F is NOW available for purchase.

Accordingly, I am making it known that:

- I want the City of Carlsbad to budget money in their capital improvement program to purchase Planning Area F and build a park at Ponto to serve residents and visitors alike.
- I want to preserve what little Coastal Open Space Carlsbad has remaining for future generations and our visitor industry.
- I am not in favor of future residential development at Ponto.
- _____

I request that my comments be put on record in the official public records for Planning Area F.

Thank you.

Sign: Karina Reyes
Print Name: Karina Reyes
Date: 10/26/19
Address: P.O. Box 334 92061

Email to: Matt.Hall@carlsbadca.gov; CityCouncil@carlsbadca.gov; Scott.Chadwick@carlsbadca.gov; Kyle.Lancaster@carlsbadca.gov; lisa.urbach@parks.ca.gov; Kathleen@carlsbad.org; mike.pacheco@carlsbadca.gov; gbuhr@coastal.ca.gov; cort.hitchens@coastal.ca.gov; Erin.Prahler@coastal.ca.gov; Don.Neu@carlsbadca.gov; Gary.Barberio@carlsbadca.gov; info@peopleforponto.com

Re: Land Opportunity to Correct the Parks and Open Space Deficit at Ponto

Dear Mayor Hall, Carlsbad City Council, and California Coastal Commission:

I am informed that:

- 1) There is a current 6.6-acre park deficit in the Coastal Southwest quadrant of Carlsbad (south of Palomar Airport Road and west of El Camino Real), and that there are no Coastal Parks in all South Carlsbad and for a 4-6-mile section of San Diego County's coastline.
- 2) There is a 30-acre open-space deficit in Zone 9 (Ponto area - west of I-5 and south of Poinsettia).
- 3) The State and City of Carlsbad's Local Coastal Program (LCP) require that Planning Area F at Ponto (the 11-acre undeveloped area west of the railroad tracks, north of Avenida Encinas and south of Cape Rey Hotel) be considered as a public park for the benefit of Carlsbad residents and visitors.
- 4) And most importantly, I am informed that the 11-acre Planning Area F is NOW available for purchase.

Accordingly, I am making it known that:

- I want the City of Carlsbad to budget money in their capital improvement program to purchase Planning Area F and build a park at Ponto to serve residents and visitors alike.
- I want to preserve what little Coastal Open Space Carlsbad has remaining for future generations and our visitor industry.
- I am not in favor of future residential development at Ponto.
- _____

I request that my comments be put on record in the official public records for Planning Area F.

Thank you.

Sign: 

Print Name: Katie Rizzo

Date: 10/26/19

Address: _____

Email to: Matt.Hall@carlsbadca.gov; CityCouncil@carlsbadca.gov; Scott.Chadwick@carlsbadca.gov;
Kyle.Lancaster@carlsbadca.gov; lisa.urbach@parks.ca.gov; Kathleen@carlsbad.org; mike.pacheco@carlsbadca.gov;
gbuhr@coastal.ca.gov; cort.hitchens@coastal.ca.gov; Erin.Prahler@coastal.ca.gov; info@peopleforponto.com

Re: Land Opportunity to Correct the Parks and Open Space Deficit at Ponto

Dear Mayor Hall, Carlsbad City Council, and California Coastal Commission:

I am informed that:

- 1) There is a current 6.6-acre park deficit in the Coastal Southwest quadrant of Carlsbad (south of Palomar Airport Road and west of El Camino Real), and that there are no Coastal Parks in all South Carlsbad and for a 4-6-mile section of San Diego County's coastline.
- 2) There is a 30-acre open-space deficit in Zone 9 (Ponto area - west of I-5 and south of Poinsettia).
- 3) The State and City of Carlsbad's Local Coastal Program (LCP) require that Planning Area F at Ponto (the 11-acre undeveloped area west of the railroad tracks, north of Avenida Encinas and south of Cape Rey Hotel) be considered as a public park for the benefit of Carlsbad residents and visitors.
- 4) And most importantly, I am informed that the 11-acre Planning Area F is NOW available for purchase.

Accordingly, I am making it known that:

- I want the City of Carlsbad to budget money in their capital improvement program to purchase Planning Area F and build a park at Ponto to serve residents and visitors alike.
- I want to preserve what little Coastal Open Space Carlsbad has remaining for future generations and our visitor industry.
- I am not in favor of future residential development at Ponto.
- _____

I request that my comments be put on record in the official public records for Planning Area F.

Thank you.

Sign: R Reilly
Print Name: ROBERTA REILLY
Date: 10/26/19
Address: 4947 1/2 Brighton
 Ave. San Diego, CA

92107

Email to: Matt.Hall@carlsbadca.gov; CityCouncil@carlsbadca.gov; Scott.Chadwick@carlsbadca.gov;
Kyle.Lancaster@carlsbadca.gov; lisa.urbach@parks.ca.gov; Kathleen@carlsbad.org; mike.pacheco@carlsbadca.gov;
gbuhr@coastal.ca.gov; cort.hitchens@coastal.ca.gov; Erin.Prahler@coastal.ca.gov; info@peopleforponto.com

Re: Land Opportunity to Correct the Parks and Open Space Deficit at Ponto

Dear Mayor Hall, Carlsbad City Council, and California Coastal Commission:

I am informed that:

- 1) There is a current 6.6-acre park deficit in the Coastal Southwest quadrant of Carlsbad (south of Palomar Airport Road and west of El Camino Real), and that there are no Coastal Parks in all South Carlsbad and for a 4-6-mile section of San Diego County's coastline.
- 2) There is a 30-acre open-space deficit in Zone 9 (Ponto area - west of I-5 and south of Poinsettia).
- 3) The State and City of Carlsbad's Local Coastal Program (LCP) require that Planning Area F at Ponto (the 11-acre undeveloped area west of the railroad tracks, north of Avenida Encinas and south of Cape Rey Hotel) be considered as a public park for the benefit of Carlsbad residents and visitors.
- 4) And most importantly, I am informed that the 11-acre Planning Area F is NOW available for purchase.

Accordingly, I am making it known that:

- I want the City of Carlsbad to budget money in their capital improvement program to purchase Planning Area F and build a park at Ponto to serve residents and visitors alike.
- I want to preserve what little Coastal Open Space Carlsbad has remaining for future generations and our visitor industry.
- I am not in favor of future residential development at Ponto.

Lanie Rodgers

I request that my comments be put on record in the official public records for Planning Area F.

Thank you.

Sign: Lanie Rodgers
Print Name: Lanie Rodgers
Date: 10/26/19
Address: 2109 Ramada Dr.
Oceanside, CA

Email to: Matt.Hall@carlsbadca.gov; CityCouncil@carlsbadca.gov; Scott.Chadwick@carlsbadca.gov; Kyle.Lancaster@carlsbadca.gov; lisa.urbach@parks.ca.gov; Kathleen@carlsbad.org; mike.pacheco@carlsbadca.gov; gbuhr@coastal.ca.gov; cort.hitchens@coastal.ca.gov; Erin.Prahler@coastal.ca.gov; info@peopleforponto.com

People for Ponto

People for Ponto, Inc.

Re: Ponto Beach / Parks and Open Space Deficit


Dear Mayor Hall, Carlsbad City Council and California Coastal Commission:

I am informed that there is a current 6.6 acre park deficit in Coastal Southwest quadrant of Carlsbad, (south of Palomar Airport Road and west of El Camino Real); that there is a 30 acre open-space deficit in Zone 9 (west of I-5 and south of Poinsettia) of the Growth Management Plan; that the City is not requiring developers to first look at non-residential reserve and parks in Planning Area F (the large, undeveloped area west of the railroad tracks, north of Avenida Encinas and south of Cape Rey Hotel); and most importantly, I am informed that the City Council is currently reviewing plans to build a high-density, residential community in Planning Area F, a location perfectly situated to remedy the above deficits.

Accordingly, I am requesting and making my position known that:

- I want the City of Carlsbad to build a park at Ponto to serve residents and visitors alike.
- I believe any and all development west of I-5 should be dependent on developers providing the required and currently missing 30 acres of open-space.
- I do not want high-density, residential development at Ponto.
- I do not consider the proposed Veteran's Park, located 6 miles from Ponto, a suitable alternative to a Coastal Park and open-space for Ponto / west of I-5
- _____

Thank you for your consideration!

Sign: 
Print Name: John Rowen
Date: 10/7/18
Address: 7429 SUNDIAL PL
CARLSBAD CA 92011

People for Ponto

Develop Ponto Right

Re: Ponto Beach / Parks and Open Space Deficit

Dear Mayor Hall, Carlsbad City Council and California Coastal Commission:

I am informed that there is a current 6.6 acre park deficit in Coastal Southwest quadrant of Carlsbad, (south of Palomar Airport Road and west of El Camino Real); that there is a 30 acre open-space deficit in Zone 9 (west of I-5 and south of Poinsettia) of the Growth Management Plan; that the City is not requiring developers to first look at non-residential reserve and parks in Planning Area F (the large, undeveloped area west of the railroad tracks, north of Avenida Encinas and south of Cape Rey Hotel); and most importantly, I am informed that the City Council is currently reviewing plans to build a high-density, residential community in Planning Area F, a location perfectly situated to remedy the above deficits.

Accordingly, I am requesting and making my position known that:

- I want the City of Carlsbad to build a park at Ponto to serve residents and visitors alike.
- I believe any and all development west of I-5 should be dependent on developers providing the required and currently missing 30 acres of open-space.
- I do not want high-density, residential development at Ponto.
- I do not consider the proposed Veteran's Park, located 6 miles from Ponto, a suitable alternative to a Coastal Park and open-space for Ponto / west of I-5
- _____

Thank you for your consideration!

Sign: 

Print Name: Charles Ricc

Date: OCT 6 2018

Address: 7378 Seafarer Pl
Carlsbad, CA 92011

People for Ponto

2019 ON P. 10 R. 211

Re: Ponto Beach / Parks and Open Space Deficit

Dear Mayor Hall, Carlsbad City Council and California Coastal Commission:

I am informed that there is a current 6.6 acre park deficit in Coastal Southwest quadrant of Carlsbad, (south of Palomar Airport Road and west of El Camino Real); that there is a 30 acre open-space deficit in Zone 9 (west of I-5 and south of Poinsettia) of the Growth Management Plan; that the City is not requiring developers to first look at non-residential reserve and parks in Planning Area F (the large, undeveloped area west of the railroad tracks, north of Avenida Encinas and south of Cape Rey Hotel); and most importantly, I am informed that the City Council is currently reviewing plans to build a high-density, residential community in Planning Area F, a location perfectly situated to remedy the above deficits.

Accordingly, I am requesting and making my position known that:

- I want the City of Carlsbad to build a park at Ponto to serve residents and visitors alike.
- I believe any and all development west of I-5 should be dependent on developers providing the required and currently missing 30 acres of open-space.
- I do not want high-density, residential development at Ponto.
- I do not consider the proposed Veteran's Park, located 6 miles from Ponto, a suitable alternative to a Coastal Park and open-space for Ponto / west of I-5
- _____

Thank you for your consideration!

Sign: 

Print Name: Lisa Roche

Date: 10/6/18

Address: 7456 Capstan Dr
Carlsbad CA 92011

People for Ponto

Develop Ponto Right

Re: Ponto Beach / Parks and Open Space Deficit

Dear Mayor Hall, Carlsbad City Council and California Coastal Commission:

I am informed that there is a current 6.6 acre park deficit in Coastal Southwest quadrant of Carlsbad, (south of Palomar Airport Road and west of El Camino Real); that there is a 30 acre open-space deficit in Zone 9 (west of I-5 and south of Poinsettia) of the Growth Management Plan; that the City is not requiring developers to first look at non-residential reserve and parks in Planning Area F (the large, undeveloped area west of the railroad tracks, north of Avenida Encinas and south of Cape Rey Hotel); and most importantly, I am informed that the City Council is currently reviewing plans to build a high-density, residential community in Planning Area F, a location perfectly situated to remedy the above deficits.

Accordingly, I am requesting and making my position known that:

I want the City of Carlsbad to build a park at Ponto to serve residents and visitors alike.

I believe any and all development west of I-5 should be dependent on developers providing the required and currently missing 30 acres of open-space.

I do not want high-density, residential development at Ponto.

I do not consider the proposed Veteran's Park, located 6 miles from Ponto, a suitable alternative to a Coastal Park and open-space for Ponto / west of I-5

Thank you for your consideration!

Sign: 

Print Name: WILLIAM RILEY

Date: _____

Address: 7303 STARBOARD ST
CARLSBAD 92011

People for Ponto

Develop Ponto Right

Re: Ponto Beach / Parks and Open Space Deficit

Dear Mayor Hall, Carlsbad City Council and California Coastal Commission:


I am informed that there is a current 6.6 acre park deficit in Coastal Southwest quadrant of Carlsbad, (south of Palomar Airport Road and west of El Camino Real); that there is a 30 acre open-space deficit in Zone 9 (west of I-5 and south of Poinsettia) of the Growth Management Plan; that the City is not requiring developers to first look at non-residential reserve and parks in Planning Area F (the large, undeveloped area west of the railroad tracks, north of Avenida Encinas and south of Cape Rey Hotel); and most importantly, I am informed that the City Council is currently reviewing plans to build a high-density, residential community in Planning Area F, a location perfectly situated to remedy the above deficits.

Accordingly, I am requesting and making my position known that:

- I want the City of Carlsbad to build a park at Ponto to serve residents and visitors alike.
- I believe any and all development west of I-5 should be dependent on developers providing the required and currently missing 30 acres of open-space.
- I do not want high-density, residential development at Ponto.
- I do not consider the proposed Veteran's Park, located 6 miles from Ponto, a suitable alternative to a Coastal Park and open-space for Ponto / west of I-5

Thank you for your consideration!

Sign:



Print Name:

Daniel Reineck

Date:

10/4/18

Address:

7448 Capstan Dr
Carlsbad CA

92011

People for Ponto
Parks and Open Space

Re: Ponto Beach / Parks and Open Space Deficit

Dear Mayor Hall, Carlsbad City Council and California Coastal Commission:

I am informed that there is a current 6.6 acre park deficit in Coastal Southwest quadrant of Carlsbad, (south of Palomar Airport Road and west of El Camino Real); that there is a 30 acre open-space deficit in Zone 9 (west of I-5 and south of Poinsettia) of the Growth Management Plan; that the City is not requiring developers to first look at non-residential reserve and parks in Planning Area F (the large, undeveloped area west of the railroad tracks, north of Avenida Encinas and south of Cape Rey Hotel); and most importantly, I am informed that the City Council is currently reviewing plans to build a high-density, residential community in Planning Area F, a location perfectly situated to remedy the above deficits.

Accordingly, I am requesting and making my position known that:

- I want the City of Carlsbad to build a park at Ponto to serve residents and visitors alike.
- I believe any and all development west of I-5 should be dependent on developers providing the required and currently missing 30 acres of open-space.
- I do not want high-density, residential development at Ponto.
- I do not consider the proposed Veteran's Park, located 6 miles from Ponto, a suitable alternative to a Coastal Park and open-space for Ponto / west of I-5
-

Thank you for your consideration!

Sign: 

Print Name: GGO Riverin

Date: _____

Address: 506 Halsing
Carlsbad

Re: Ponto Beach / Parks and Open Space Deficit

Re: Ponto Beach / Parks and Open Space Deficit


Dear Mayor Hall, Carlsbad City Council and California Coastal Commission:

I am informed that there is a current 6.6 acre park deficit in Coastal Southwest quadrant of Carlsbad, (south of Palomar Airport Road and west of El Camino Real); that there is a 30 acre open-space deficit in Zone 9 (west of I-5 and south of Poinsettia) of the Growth Management Plan; that the City is not requiring developers to first look at non-residential reserve and parks in Planning Area F (the large, undeveloped area west of the railroad tracks, north of Avenida Encinas and south of Cape Rey Hotel); and most importantly, I am informed that the City Council is currently reviewing plans to build a high-density, residential community in Planning Area F, a location perfectly situated to remedy the above deficits.

Accordingly, I am requesting and making my position known that:

- I want the City of Carlsbad to build a park at Ponto to serve residents and visitors alike.
- I believe any and all development west of I-5 should be dependent on developers providing the required and currently missing 30 acres of open-space.
- I do not want high-density, residential development at Ponto.
- I do not consider the proposed Veteran's Park, located 6 miles from Ponto, a suitable alternative to a Coastal Park and open-space for Ponto / west of I-5
- _____

Thank you for your consideration!

Sign: 

Print Name: CA ROBINSON

Date: 10-19-08

Address: 506 Halsbury Ct
Carlsbad, CA 92011

People for Ponto

Re: Ponto Beach / Parks and Open Space Deficit

Dear Mayor Hall, Carlsbad City Council, and California Coastal Commission:

I am informed that there is a current 6.6 acre park deficit in Coastal Southwest quadrant of Carlsbad, (south of Palomar Airport Road and west of El Camino Real); that there is a 30 acre open-space deficit in Zone 9 (west of I-5 and south of Poinsettia) of the Growth Management Plan; that the City is not requiring developers to first look at non-residential reserve and parks in Planning Area F (the large, undeveloped area west of the railroad tracks, north of Avenida Encinas and south of Cape Rey Hotel); and most importantly, I am informed that the City Council is currently reviewing plans to build a high-density, residential community in Planning Area F, a location perfectly situated to remedy the above deficits.

Accordingly, I am requesting and making my position known that:

- I want the City of Carlsbad to build a park at Ponto to serve residents and visitors alike.
- I believe any and all development west of I-5 should be dependent on developers providing the required and currently missing 30 acres of open-space.
- I do not want high-density, residential development at Ponto.
- I do not consider the proposed Veteran's Park, located 6 miles from Ponto, a suitable alternative to a Coastal Park and open-space for Ponto / west of I-5.

I thank you for your consideration!

Sign:

Print Name:

Date:

Address:

Terry A. Rasmussen
Terry A Rasmussen
10-20-2018
Ponto

Email to:

Matt.Hall@carlsbadca.gov; CityCouncil@carlsbadca.gov; gbuhr@coastal.ca.gov;
Erin.Praher@coastal.ca.gov; info@peopleforponto.com

People for Ponto

Re: Ponto Beach / Parks and Open Space Deficit

Dear Mayor Hall, Carlsbad City Council, and California Coastal Commission:

I am informed that there is a current 6.6 acre park deficit in Coastal Southwest quadrant of Carlsbad, (south of Palomar Airport Road and west of El Camino Real); that there is a 30 acre open-space deficit in Zone 9 (west of I-5 and south of Poinsettia) of the Growth Management Plan; that the City is not requiring developers to first look at non-residential reserve and parks in Planning Area F (the large, undeveloped area west of the railroad tracks, north of Avenida Encinas and south of Cape Rey Hotel); and most importantly, I am informed that the City Council is currently reviewing plans to build a high-density, residential community in Planning Area F, a location perfectly situated to remedy the above deficits.

Accordingly, I am requesting and making my position known that:

- I want the City of Carlsbad to build a park at Ponto to serve residents and visitors alike.
- I believe any and all development west of I-5 should be dependent on developers providing the required and currently missing 30 acres of open-space.
- I do not want high-density, residential development at Ponto.
- I do not consider the proposed Veteran's Park, located 6 miles from Ponto, a suitable alternative to a Coastal Park and open-space for Ponto / west of I-5.
- _____

I thank you for your consideration!

Sign: _____

Print Name: _____

Date: _____

Address: _____

Email to:

Matt.Hall@carlsbadca.gov; CityCouncil@carlsbadca.gov; gbuhr@coastal.ca.gov;
Erin.Prahler@coastal.ca.gov; info@peopleforponto.com

People for Ponto

Re: Ponto Beach / Parks and Open Space Deficit

Dear Mayor Hall, Carlsbad City Council, and California Coastal Commission:

I am informed that there is a current 6.6 acre park deficit in Coastal Southwest quadrant of Carlsbad, (south of Palomar Airport Road and west of El Camino Real); that there is a 30 acre open-space deficit in Zone 9 (west of I-5 and south of Poinsettia) of the Growth Management Plan; that the City is not requiring developers to first look at non-residential reserve and parks in Planning Area F (the large, undeveloped area west of the railroad tracks, north of Avenida Encinas and south of Cape Rey Hotel); and most importantly, I am informed that the City Council is currently reviewing plans to build a high-density, residential community in Planning Area F, a location perfectly situated to remedy the above deficits.

Accordingly, I am requesting and making my position known that:

- I want the City of Carlsbad to build a park at Ponto to serve residents and visitors alike.
- I believe any and all development west of I-5 should be dependent on developers providing the required and currently missing 30 acres of open-space.
- I do not want high-density, residential development at Ponto.
- I do not consider the proposed Veteran's Park, located 6 miles from Ponto, a suitable alternative to a Coastal Park and open-space for Ponto / west of I-5.
-

I thank you for your consideration!

Sign:

Print Name:

Date:

Address:

Email to:

Matt.Hall@carlsbadca.gov; CityCouncil@carlsbadca.gov; gbuhr@coastal.ca.gov;
Erin.Prahler@coastal.ca.gov; info@peopleforponto.com

People for ...
...
...

Re: Ponto Beach / Parks and Open Space Deficit

Dear Mayor Hall, Carlsbad City Council and California Coastal Commission:

I am informed that there is a current 6.6 acre park deficit in Coastal Southwest quadrant of Carlsbad, (south of Palomar Airport Road and west of El Camino Real); that there is a 30 acre open-space deficit in Zone 9 (west of I-5 and south of Poinsettia) of the Growth Management Plan; that the City is not requiring developers to first look at non-residential reserve and parks in Planning Area F (the large, undeveloped area west of the railroad tracks, north of Avenida Encinas and south of Cape Rey Hotel); and most importantly, I am informed that the City Council is currently reviewing plans to build a high-density, residential community in Planning Area F, a location perfectly situated to remedy the above deficits.

Accordingly, I am requesting and making my position known that:

- I want the City of Carlsbad to build a park at Ponto to serve residents and visitors alike.
- I believe any and all development west of I-5 should be dependent on developers providing the required and currently missing 30 acres of open-space.
- I do not want high-density, residential development at Ponto.
- I do not consider the proposed Veteran's Park, located 6 miles from Ponto, a suitable alternative to a Coastal Park and open-space for Ponto / west of I-5
- _____

Thank you for your consideration!

Sign: Alira Renteria Martinez
Print Name: Alira Renteria Martinez
Date: 10/8/18
Address: 534 Dew Point Ave
Carlsbad, CA 92011

People for Ponto

Re: Ponto Beach / Parks and Open Space Deficit

Dear Mayor Hall, Carlsbad City Council, and California Coastal Commission:

I am informed that there is a current 6.6 acre park deficit in Coastal Southwest quadrant of Carlsbad, (south of Palomar Airport Road and west of El Camino Real); that there is a 30 acre open-space deficit in Zone 9 (west of I-5 and south of Poinsettia) of the Growth Management Plan; that the City is not requiring developers to first look at non-residential reserve and parks in Planning Area F (the large, undeveloped area west of the railroad tracks, north of Avenida Encinas and south of Cape Rey Hotel); and most importantly, I am informed that the City Council is currently reviewing plans to build a high-density, residential community in Planning Area F, a location perfectly situated to remedy the above deficits.

Accordingly, I am requesting and making my position known that:

- I want the City of Carlsbad to build a park at Ponto to serve residents and visitors alike.
- I believe any and all development west of I-5 should be dependent on developers providing the required and currently missing 30 acres of open-space.
- I do not want high-density, residential development at Ponto.
- I do not consider the proposed Veteran's Park, located 6 miles from Ponto, a suitable alternative to a Coastal Park and open-space for Ponto / west of I-5.
- _____

I thank you for your consideration!

Sign: Karyn Ramsay
Print Name: Karyn Ramsay
Date: 10/17/18
Address: _____

Email to:
Matt.Hall@carlsbadca.gov; CityCouncil@carlsbadca.gov; gbuhr@coastal.ca.gov;
Erin.Prahler@coastal.ca.gov; info@peopleforponto.com

People for Ponto

Re: Ponto Beach / Parks and Open Space Deficit

Dear Mayor Hall, Carlsbad City Council, and California Coastal Commission:

I am informed that there is a current 6.6 acre park deficit in Coastal Southwest quadrant of Carlsbad, (south of Palomar Airport Road and west of El Camino Real); that there is a 30 acre open-space deficit in Zone 9 (west of I-5 and south of Poinsettia) of the Growth Management Plan; that the City is not requiring developers to first look at non-residential reserve and parks in Planning Area F (the large, undeveloped area west of the railroad tracks, north of Avenida Encinas and south of Cape Rey Hotel); and most importantly, I am informed that the City Council is currently reviewing plans to build a high-density, residential community in Planning Area F, a location perfectly situated to remedy the above deficits.

Accordingly, I am requesting and making my position known that:

- I want the City of Carlsbad to build a park at Ponto to serve residents and visitors alike.
- I believe any and all development west of I-5 should be dependent on developers providing the required and currently missing 30 acres of open-space.
- I do not want high-density, residential development at Ponto.
- I do not consider the proposed Veteran's Park, located 6 miles from Ponto, a suitable alternative to a Coastal Park and open-space for Ponto / west of I-5.
- _____

I thank you for your consideration!

Sign: _____

Print Name: _____

Date: _____

Address: _____

Ashley Ricke

ASHLEY RICKE

10/17/18

HOPKINS, MN 55343

Email to:

Matt.Hall@carlsbadca.gov; CityCouncil@carlsbadca.gov; gbuhr@coastal.ca.gov;
Erin.Prahler@coastal.ca.gov; info@peopleforponto.com

People for Ponto

Develop Ponto Right

Re: Ponto Beach / Parks and Open Space Deficit

Dear Mayor Hall, Carlsbad City Council, and California Coastal Commission:

I am informed that there is a current 6.6 acre park deficit in Coastal Southwest quadrant of Carlsbad, (south of Palomar Airport Road and west of El Camino Real); that there is a 30 acre open-space deficit in Zone 9 (west of I-5 and south of Poinsettia) of the Growth Management Plan; that the City is not requiring developers to first look at non-residential reserve and parks in Planning Area F (the large, undeveloped area west of the railroad tracks, north of Avenida Encinas and south of Cape Rey Hotel); and most importantly, I am informed that the City Council is currently reviewing plans to build a high-density, residential community in Planning Area F, a location perfectly situated to remedy the above deficits.

Accordingly, I am requesting and making my position known that:

- I want the City of Carlsbad to build a park at Ponto to serve residents and visitors alike.
- I believe any and all development west of I-5 should be dependent on developers providing the required and currently missing 30 acres of open-space.
- I do not want high-density, residential development at Ponto.
- I do not consider the proposed Veteran's Park, located 6 miles from Ponto, a suitable alternative to a Coastal Park and open-space for Ponto / west of I-5.
- _____

I thank you for your consideration!

Sign: _____

Print Name: _____

Date: _____

Address: _____

Adrian Rodriguez
ADRIAN RODRIGUEZ
11/12/18
9731 Silvermoon

Email to:

Matt.Hall@carlsbadca.gov; CityCouncil@carlsbadca.gov; gbuhr@coastal.ca.gov;
Erin.Prahler@coastal.ca.gov; info@peopleforponto.com

People for Ponto

Save Ponto's Parks & Right

Re: Ponto Beach / Parks and Open Space Deficit

Dear Mayor Hall, Carlsbad City Council, and California Coastal Commission:

I am informed that there is a current 6.6 acre park deficit in Coastal Southwest quadrant of Carlsbad, (south of Palomar Airport Road and west of El Camino Real); that there is a 30 acre open-space deficit in Zone 9 (west of I-5 and south of Poinsettia) of the Growth Management Plan; that the City is not requiring developers to first look at non-residential reserve and parks in Planning Area F (the large, undeveloped area west of the railroad tracks, north of Avenida Encinas and south of Cape Rey Hotel); and most importantly, I am informed that the City Council is currently reviewing plans to build a high-density, residential community in Planning Area F, a location perfectly situated to remedy the above deficits.

Accordingly, I am requesting and making my position known that:

- I want the City of Carlsbad to build a park at Ponto to serve residents and visitors alike.
- I believe any and all development west of I-5 should be dependent on developers providing the required and currently missing 30 acres of open-space.
- I do not want high-density, residential development at Ponto.
- I do not consider the proposed Veteran's Park, located 6 miles from Ponto, a suitable alternative to a Coastal Park and open-space for Ponto / west of I-5.
- _____

I thank you for your consideration!

Sign: Bahi Reda
Print Name: Bahi Reda
Date: 10/21/18
Address: 533 Stern Way
Carlsbad, 92011

Email to:

Matt.Hall@carlsbadca.gov; CityCouncil@carlsbadca.gov; gbuhr@coastal.ca.gov;
Erin.Praher@coastal.ca.gov; info@peopleforponto.com

People for Ponto

Develop Ponto Right

Re: Ponto Beach / Parks and Open Space Deficit

Dear Mayor Hall, Carlsbad City Council and California Coastal Commission:

I am informed that there is a current 6.6 acre park deficit in Coastal Southwest quadrant of Carlsbad, (south of Palomar Airport Road and west of El Camino Real); that there is a 30 acre open-space deficit in Zone 9 (west of I-5 and south of Poinsettia) of the Growth Management Plan; that the City is not requiring developers to first look at non-residential reserve and parks in Planning Area F (the large, undeveloped area west of the railroad tracks, north of Avenida Encinas and south of Cape Rey Hotel); and most importantly, I am informed that the City Council is currently reviewing plans to build a high-density, residential community in Planning Area F, a location perfectly situated to remedy the above deficits.

Accordingly, I am requesting and making my position known that:

- I want the City of Carlsbad to build a park at Ponto to serve residents and visitors alike.
- I believe any and all development west of I-5 should be dependent on developers providing the required and currently missing 30 acres of open-space.
- I do not want high-density, residential development at Ponto.
- I do not consider the proposed Veteran's Park, located 6 miles from Ponto, a suitable alternative to a Coastal Park and open-space for Ponto / west of I-5

Thank you for your consideration!

Sign: Bonnie Roth

Print Name: Bonnie Roth

Date: 10-18-78

Address: 4094 Lemnos Way
Oceanside CA 92057

People for Ponto

Develop Ponto Right

Re: Ponto Beach / Parks and Open Space Deficit

Dear Mayor Hall, Carlsbad City Council and California Coastal Commission:

I am informed that there is a current 6.6 acre park deficit in Coastal Southwest quadrant of Carlsbad, (south of Palomar Airport Road and west of El Camino Real); that there is a 30 acre open-space deficit in Zone 9 (west of I-5 and south of Poinsettia) of the Growth Management Plan; that the City is not requiring developers to first look at non-residential reserve and parks in Planning Area F (the large, undeveloped area west of the railroad tracks, north of Avenida Encinas and south of Cape Rey Hotel); and most importantly, I am informed that the City Council is currently reviewing plans to build a high-density, residential community in Planning Area F, a location perfectly situated to remedy the above deficits.

Accordingly, I am requesting and making my position known that:

- I want the City of Carlsbad to build a park at Ponto to serve residents and visitors alike.
- I believe any and all development west of I-5 should be dependent on developers providing the required and currently missing 30 acres of open-space.
- I do not want high-density, residential development at Ponto.
- I do not consider the proposed Veteran's Park, located 6 miles from Ponto, a suitable alternative to a Coastal Park and open-space for Ponto / west of I-5

Thank you for your consideration!

Sign:

Sidney Roch

Print Name:

SIDNEY ROCH

Date:

10/19/12

Address:

4094 LEMNOS WAY

OCEANSIDE, CA 92056

People for Ponto

Re: Ponto Beach / Parks and Open Space Deficit

Dear Mayor Hall, Carlsbad City Council, and California Coastal Commission:

I am informed that there is a current 6.6 acre park deficit in Coastal Southwest quadrant of Carlsbad, (south of Palomar Airport Road and west of El Camino Real); that there is a 30 acre open-space deficit in Zone 9 (west of I-5 and south of Poinsettia) of the Growth Management Plan; that the City is not requiring developers to first look at non-residential reserve and parks in Planning Area F (the large, undeveloped area west of the railroad tracks, north of Avenida Encinas and south of Cape Rey Hotel); and most importantly, I am informed that the City Council is currently reviewing plans to build a high-density, residential community in Planning Area F, a location perfectly situated to remedy the above deficits.

Accordingly, I am requesting and making my position known that:

- I want the City of Carlsbad to build a park at Ponto to serve residents and visitors alike.
- I believe any and all development west of I-5 should be dependent on developers providing the required and currently missing 30 acres of open-space.
- I do not want high-density, residential development at Ponto.
- I do not consider the proposed Veteran's Park, located 6 miles from Ponto, a suitable alternative to a Coastal Park and open-space for Ponto / west of I-5.

Veteran's Park is all uphill -
Not suitable for all families!

I thank you for your consideration!

Sign:

A. Reysbergen

Print Name:

A. Reysbergen

Date:

11-4-18

Address:

Flying Cloud Way
Carlsbad.

Email to:

Matt.Hall@carlsbadca.gov; CityCouncil@carlsbadca.gov; gbuhr@coastal.ca.gov;
Erin.Prahler@coastal.ca.gov; info@peopleforponto.com

Re: Ponto Beach / Parks and Open Space Deficit

Dear Mayor Hall, Carlsbad City Council, and California Coastal Commission:

I am informed that there is a current 6.6 acre park deficit in Coastal Southwest quadrant of Carlsbad, (south of Palomar Airport Road and west of El Camino Real); that there is a 30 acre open-space deficit in Zone 9 (west of I-5 and south of Poinsettia) of the Growth Management Plan; that the City is not requiring developers to first look at non-residential reserve and parks in Planning Area F (the large, undeveloped area west of the railroad tracks, north of Avenida Encinas and south of Cape Rey Hotel); and most importantly, I am informed that the City Council is currently reviewing plans to build a high-density, residential community in Planning Area F, a location perfectly situated to remedy the above deficits.

Accordingly, I am requesting and making my position known that:

- I want the City of Carlsbad to build a park at Ponto to serve residents and visitors alike.
- I believe any and all development west of I-5 should be dependent on developers providing the required and currently missing 30 acres of open-space.
- I do not want high-density, residential development at Ponto.
- I do not consider the proposed Veteran's Park, located 6 miles from Ponto, a suitable alternative to a Coastal Park and open-space for Ponto / west of I-5.
- _____

I thank you for your consideration!

Sign: 

Print Name: William Roman

Date: 11/24/2018

Address: 1403 Encinitas Blvd
Encinitas CA 92024

Email to:

Matt.Hall@carlsbadca.gov; CityCouncil@carlsbadca.gov; gbuhr@coastal.ca.gov;
Erin.Prahler@coastal.ca.gov; info@peopleforponto.com

People for Ponto

Re: Ponto Beach / Parks and Open Space Deficit

Dear Mayor Hall, Carlsbad City Council, and California Coastal Commission:

I am informed that there is a current 6.6 acre park deficit in Coastal Southwest quadrant of Carlsbad, (south of Palomar Airport Road and west of El Camino Real); that there is a 30 acre open-space deficit in Zone 9 (west of I-5 and south of Poinsettia) of the Growth Management Plan; that the City is not requiring developers to first look at non-residential reserve and parks in Planning Area F (the large, undeveloped area west of the railroad tracks, north of Avenida Encinas and south of Cape Rey Hotel); and most importantly, I am informed that the City Council is currently reviewing plans to build a high-density, residential community in Planning Area F, a location perfectly situated to remedy the above deficits.

Accordingly, I am requesting and making my position known that:

- I want the City of Carlsbad to build a park at Ponto to serve residents and visitors alike.
- I believe any and all development west of I-5 should be dependent on developers providing the required and currently missing 30 acres of open-space.
- I do not want high-density, residential development at Ponto.
- I do not consider the proposed Veteran's Park, located 6 miles from Ponto, a suitable alternative to a Coastal Park and open-space for Ponto / west of I-5.

I thank you for your consideration!

Sign: 

Print Name: Sandi Rasmussen

Date: 11-23-18

Address: Job Corporation, CDM, CA

Email to:

Matt.Hall@carlsbadca.gov; CityCouncil@carlsbadca.gov; gbuhr@coastal.ca.gov;
Erin.Prahler@coastal.ca.gov; info@peopleforponto.com

People for Ponto

1300 1/2 Palomar Airport Road, Suite 100, Carlsbad, CA 92008

Re: Ponto Beach / Parks and Open Space Deficit

Dear Mayor Hall, Carlsbad City Council, and California Coastal Commission:

I am informed that there is a current 6.6 acre park deficit in Coastal Southwest quadrant of Carlsbad, (south of Palomar Airport Road and west of El Camino Real); that there is a 30 acre open-space deficit in Zone 9 (west of I-5 and south of Poinsettia) of the Growth Management Plan; that the City is not requiring developers to first look at non-residential reserve and parks in Planning Area F (the large, undeveloped area west of the railroad tracks, north of Avenida Encinas and south of Cape Rey Hotel); and most importantly, I am informed that the City Council is currently reviewing plans to build a high-density, residential community in Planning Area F, a location perfectly situated to remedy the above deficits.

Accordingly, I am requesting and making my position known that:

- I want the City of Carlsbad to build a park at Ponto to serve residents and visitors alike.
- I believe any and all development west of I-5 should be dependent on developers providing the required and currently missing 30 acres of open-space.
- I do not want high-density, residential development at Ponto.
- I do not consider the proposed Veteran's Park, located 6 miles from Ponto, a suitable alternative to a Coastal Park and open-space for Ponto / west of I-5.
- _____

I thank you for your consideration!

Sign: _____

Print Name: _____

Date: _____

Address: _____

Email to:

**Matt.Hall@carlsbadca.gov; CityCouncil@carlsbadca.gov; gbuhr@coastal.ca.gov;
Erin.Prahler@coastal.ca.gov; info@peopleforponto.com**

People for Ponto

Developing Ponto Beach

Re: Ponto Beach / Parks and Open Space Deficit

Dear Mayor Hall, Carlsbad City Council, and California Coastal Commission:

I am informed that there is a current 6.6 acre park deficit in Coastal Southwest quadrant of Carlsbad, (south of Palomar Airport Road and west of El Camino Real); that there is a 30 acre open-space deficit in Zone 9 (west of I-5 and south of Poinsettia) of the Growth Management Plan; that the City is not requiring developers to first look at non-residential reserve and parks in Planning Area F (the large, undeveloped area west of the railroad tracks, north of Avenida Encinas and south of Cape Rey Hotel); and most importantly, I am informed that the City Council is currently reviewing plans to build a high-density, residential community in Planning Area F, a location perfectly situated to remedy the above deficits.

Accordingly, I am requesting and making my position known that:

- I want the City of Carlsbad to build a park at Ponto to serve residents and visitors alike.
- I believe any and all development west of I-5 should be dependent on developers providing the required and currently missing 30 acres of open-space.
- I do not want high-density, residential development at Ponto.
- I do not consider the proposed Veteran's Park, located 6 miles from Ponto, a suitable alternative to a Coastal Park and open-space for Ponto / west of I-5.
- Open Spaces

I thank you for your consideration!

Sign: 

Print Name: William R. [Signature]

Date: 11/22/18

Address: _____

Email to:

Matt.Hall@carlsbadca.gov; CityCouncil@carlsbadca.gov; gbuhr@coastal.ca.gov;
Erin.Prahler@coastal.ca.gov; info@peopleforponto.com

People for Ponto

Develop Ponto Right

Re: Ponto Beach / Parks and Open Space Deficit

Dear Mayor Hall, Carlsbad City Council, and California Coastal Commission:

I am informed that there is a current 6.6 acre park deficit in Coastal Southwest quadrant of Carlsbad, (south of Palomar Airport Road and west of El Camino Real); that there is a 30 acre open-space deficit in Zone 9 (west of I-5 and south of Poinsettia) of the Growth Management Plan; that the City is not requiring developers to first look at non-residential reserve and parks in Planning Area F (the large, undeveloped area west of the railroad tracks, north of Avenida Encinas and south of Cape Rey Hotel); and most importantly, I am informed that the City Council is currently reviewing plans to build a high-density, residential community in Planning Area F, a location perfectly situated to remedy the above deficits.

Accordingly, I am requesting and making my position known that:

- I want the City of Carlsbad to build a park at Ponto to serve residents and visitors alike.
- I believe any and all development west of I-5 should be dependent on developers providing the required and currently missing 30 acres of open-space.
- I do not want high-density, residential development at Ponto.
- I do not consider the proposed Veteran's Park, located 6 miles from Ponto, a suitable alternative to a Coastal Park and open-space for Ponto / west of I-5.
- _____


I thank you for your consideration!

Sign: _____

Print Name: _____

Date: _____

Address: _____


Bryan R. Rasmussen
11/22/10
CDMC CA

Email to:

Matt.Hall@carlsbadca.gov; CityCouncil@carlsbadca.gov; gbuhr@coastal.ca.gov;
Erin.Prahler@coastal.ca.gov; info@peopleforponto.com

People for Ponto

Developing Ponto to its Right

Re: Ponto Beach / Parks and Open Space Deficit

Dear Mayor Hall, Carlsbad City Council, and California Coastal Commission:

I am informed that there is a current 6.6 acre park deficit in Coastal Southwest quadrant of Carlsbad, (south of Palomar Airport Road and west of El Camino Real); that there is a 30 acre open-space deficit in Zone 9 (west of I-5 and south of Poinsettia) of the Growth Management Plan; that the City is not requiring developers to first look at non-residential reserve and parks in Planning Area F (the large, undeveloped area west of the railroad tracks, north of Avenida Encinas and south of Cape Rey Hotel); and most importantly, I am informed that the City Council is currently reviewing plans to build a high-density, residential community in Planning Area F, a location perfectly situated to remedy the above deficits.

Accordingly, I am requesting and making my position known that:

- I want the City of Carlsbad to build a park at Ponto to serve residents and visitors alike.
- I believe any and all development west of I-5 should be dependent on developers providing the required and currently missing 30 acres of open-space.
- I do not want high-density, residential development at Ponto.
- I do not consider the proposed Veteran's Park, located 6 miles from Ponto, a suitable alternative to a Coastal Park and open-space for Ponto / west of I-5.
- _____

I thank you for your consideration!

Sign: _____

LEXI RASSMAN

Print Name: _____

LEXI

Date: _____

11-22-18

Address: _____

Email to:

Matt.Hall@carlsbadca.gov; CityCouncil@carlsbadca.gov; gbuhr@coastal.ca.gov;
Erin.Prahler@coastal.ca.gov; info@peopleforponto.com

People for Ponto

Defend Ponto Right

Re: Ponto Beach / Parks and Open Space Deficit

Dear Mayor Hall, Carlsbad City Council, and California Coastal Commission:

I am informed that there is a current 6.6 acre park deficit in Coastal Southwest quadrant of Carlsbad, (south of Palomar Airport Road and west of El Camino Real); that there is a 30 acre open-space deficit in Zone 9 (west of I-5 and south of Poinsettia) of the Growth Management Plan; that the City is not requiring developers to first look at non-residential reserve and parks in Planning Area F (the large, undeveloped area west of the railroad tracks, north of Avenida Encinas and south of Cape Rey Hotel); and most importantly, I am informed that the City Council is currently reviewing plans to build a high-density, residential community in Planning Area F, a location perfectly situated to remedy the above deficits.

Accordingly, I am requesting and making my position known that:

- I want the City of Carlsbad to build a park at Ponto to serve residents and visitors alike.
- I believe any and all development west of I-5 should be dependent on developers providing the required and currently missing 30 acres of open-space.
- I do not want high-density, residential development at Ponto.
- I do not consider the proposed Veteran's Park, located 6 miles from Ponto, a suitable alternative to a Coastal Park and open-space for Ponto / west of I-5.
- _____

I thank you for your consideration!

Sign: _____

Print Name: _____

Date: _____

Address: _____

Email to:

Matt.Hall@carlsbadca.gov; CityCouncil@carlsbadca.gov; gbuhr@coastal.ca.gov;
Erin.Prahler@coastal.ca.gov; info@peopleforponto.com

People for Ponto

Re: Ponto Beach / Parks and Open Space Deficit

Dear Mayor Hall, Carlsbad City Council, and California Coastal Commission:

I am informed that there is a current 6.6 acre park deficit in Coastal Southwest quadrant of Carlsbad, (south of Palomar Airport Road and west of El Camino Real); that there is a 30 acre open-space deficit in Zone 9 (west of I-5 and south of Poinsettia) of the Growth Management Plan; that the City is not requiring developers to first look at non-residential reserve and parks in Planning Area F (the large, undeveloped area west of the railroad tracks, north of Avenida Encinas and south of Cape Rey Hotel); and most importantly, I am informed that the City Council is currently reviewing plans to build a high-density, residential community in Planning Area F, a location perfectly situated to remedy the above deficits.

Accordingly, I am requesting and making my position known that:

- I want the City of Carlsbad to build a park at Ponto to serve residents and visitors alike.
- I believe any and all development west of I-5 should be dependent on developers providing the required and currently missing 30 acres of open-space.
- I do not want high-density, residential development at Ponto.
- I do not consider the proposed Veteran's Park, located 6 miles from Ponto, a suitable alternative to a Coastal Park and open-space for Ponto / west of I-5.

I thank you for your consideration!

Sign:



Print Name:

MARIE RASSMAN

Date:

11/22/18

Address:

4337 Marina City DR
M.D.R. CA. 90292

Email to:

Matt.Hall@carlsbadca.gov; CityCouncil@carlsbadca.gov; gbuhr@coastal.ca.gov;
Erin.Prahler@coastal.ca.gov; info@peopleforponto.com

Dear Mayor Hall, Carlsbad City Council and California Coastal Commission:

I am informed that:

- Carlsbad must consider on Planning Area F at Ponto the need for a public park at Ponto as part of the Draft Local Coastal Program Amendment.
- There is no public park at Ponto even though City Park Standards requires a minimum of 6.5 acres of parkland for Ponto.
- There is a current 6.6 acre park deficit in Coastal Southwest quadrant of Carlsbad, (south of Palomar Airport Road and west of El Camino Real).
- There are no Coastal Parks in all of South Carlsbad. 64,000 South Carlsbad citizens have no Coastal Park.
- Ponto is at the center of a larger 6-mile stretch of coastline in that has no Coastal Parks.
- Ponto has a city documented 30 acre open-space standard deficit that a Coastal Park would help resolve.
- And most importantly, I am informed that the City is currently ignoring these issues and in the Draft Local Coastal Program Amendment is proposing to eliminate the last opportunity to create a much-needed Coastal Park at Ponto.

Accordingly, I am making it known that:

- I want the Draft Local Coastal Program Amendment to provide for a Coastal Park at Ponto
- I want the City to provide a true Citizen-based Park Planning process for Ponto
- I want the City of Carlsbad to budget money in their capital improvement program to purchase Planning Area F and build a park at Ponto to serve residents and visitors alike.
- I want to preserve what little Coastal Open Space Carlsbad has remaining for future generations and our visitor industry.
- I am not in favor of future residential development at Ponto, but think this last small amount of vacant Coastal land should be reserved for Coastal Recreation.

I request that my comments be put on record in the official public records for Planning Area F.

Thank you.

Sign:

Print Name:

RAYMOND RELATRES

Date:

5-29-2020

City, State:

Encinitas, CALIF. 92024

People for Ponto

Bring up Ponto Right

Re: Ponto Beach / Parks and Open Space Deficit

Dear Mayor Hall, Carlsbad City Council, and California Coastal Commission:

I am informed that there is a current 6.6 acre park deficit in Coastal Southwest quadrant of Carlsbad, (south of Palomar Airport Road and west of El Camino Real); that there is a 30 acre open-space deficit in Zone 9 (west of I-5 and south of Poinsettia) of the Growth Management Plan; that the City is not requiring developers to first look at non-residential reserve and parks in Planning Area F (the large, undeveloped area west of the railroad tracks, north of Avenida Encinas and south of Cape Rey Hotel); and most importantly, I am informed that the City Council is currently reviewing plans to build a high-density, residential community in Planning Area F, a location perfectly situated to remedy the above deficits.

Accordingly, I am requesting and making my position known that:

- I want the City of Carlsbad to build a park at Ponto to serve residents and visitors alike.
- I believe any and all development west of I-5 should be dependent on developers providing the required and currently missing 30 acres of open-space.
- I do not want high-density, residential development at Ponto.
- I do not consider the proposed Veteran's Park, located 6 miles from Ponto, a suitable alternative to a Coastal Park and open-space for Ponto / west of I-5.
- _____

I thank you for your consideration!

Sign: _____

Dale Ranft

Print Name: _____

Dale Ranft

Date: _____

10/24/2018

Address: _____

San Antonio

Email to:

Matt.Hall@carlsbadca.gov; CityCouncil@carlsbadca.gov; gbuhr@coastal.ca.gov;
Erin.Prahler@coastal.ca.gov; info@peopleforponto.com

People for Ponto

Re: Land Opportunity to Correct the Parks and Open Space Deficit at Ponto

Dear Mayor Hall, Carlsbad City Council, and California Coastal Commission:

I am informed that:

- 1) There is a current 6.6-acre park deficit in the Coastal Southwest quadrant of Carlsbad (south of Palomar Airport Road and west of El Camino Real), and that there are no Coastal Parks in all South Carlsbad and for a 4-6-mile section of San Diego County's coastline.
- 2) There is a 30-acre open-space deficit in Zone 9 (Ponto area - west of I-5 and south of Poinsettia).
- 3) The State and City of Carlsbad's Local Coastal Program (LCP) require that Planning Area F at Ponto (the 11-acre undeveloped area west of the railroad tracks, north of Avenida Encinas and south of Cape Rey Hotel) be considered as a public park for the benefit of Carlsbad residents and visitors.
- 4) And most importantly, I am informed that the 11-acre Planning Area F is NOW available for purchase.

Accordingly, I am making it known that:

- I want the City of Carlsbad to budget money in their capital improvement program to purchase Planning Area F and build a park at Ponto to serve residents and visitors alike.
- I want to preserve what little Coastal Open Space Carlsbad has remaining for future generations and our visitor industry.
- I am not in favor of future residential development at Ponto.
- _____

I request that my comments be put on record in the official public records for Planning Area F.

Thank you.

Sign: 

Print Name: Dan Schlenker

Date: 10/26

Address: 825 N. Cleveland St. Unit #
Oceanside, CA 92054

Email to: Matt.Hall@carlsbadca.gov; CityCouncil@carlsbadca.gov; Scott.Chadwick@carlsbadca.gov; Kyle.Lancaster@carlsbadca.gov; lisa.urbach@parks.ca.gov; Kathleen@carlsbad.org; mike.pacheco@carlsbadca.gov; gbuhr@coastal.ca.gov; cort.hitchens@coastal.ca.gov; Erin.Prahler@coastal.ca.gov; Don.Neu@carlsbadca.gov; Gary.Barberio@carlsbadca.gov; info@peopleforponto.com

Re: Land Opportunity to Correct the Parks and Open Space Deficit at Ponto

Dear Mayor Hall, Carlsbad City Council, and California Coastal Commission:

I am informed that:

- 1) There is a current 6.6-acre park deficit in the Coastal Southwest quadrant of Carlsbad (south of Palomar Airport Road and west of El Camino Real), and that there are no Coastal Parks in all South Carlsbad and for a 4-6-mile section of San Diego County's coastline.
- 2) There is a 30-acre open-space deficit in Zone 9 (Ponto area - west of I-5 and south of Poinsettia).
- 3) The State and City of Carlsbad's Local Coastal Program (LCP) require that Planning Area F at Ponto (the 11-acre undeveloped area west of the railroad tracks, north of Avenida Encinas and south of Cape Rey Hotel) be considered as a public park for the benefit of Carlsbad residents and visitors.
- 4) And most importantly, I am informed that the 11-acre Planning Area F is NOW available for purchase.

Accordingly, I am making it known that:

- I want the City of Carlsbad to budget money in their capital improvement program to purchase Planning Area F and build a park at Ponto to serve residents and visitors alike.
- I want to preserve what little Coastal Open Space Carlsbad has remaining for future generations and our visitor industry.
- I am not in favor of future residential development at Ponto.
- _____

I request that my comments be put on record in the official public records for Planning Area F.

Thank you.

Sign: 

Print Name: Jamie T. Simon

Date: 10/26/2019

Address: 1714 Eolas Ave. Encinitas

Email to: Matt.Hall@carlsbadca.gov; CityCouncil@carlsbadca.gov; Scott.Chadwick@carlsbadca.gov; Kyle.Lancaster@carlsbadca.gov; lisa.urbach@parks.ca.gov; Kathleen@carlsbad.org; mike.pacheco@carlsbadca.gov; gbuhr@coastal.ca.gov; cort.hitchens@coastal.ca.gov; Erin.Prahler@coastal.ca.gov; info@peopleforponto.com

Re: Land Opportunity to Correct the Parks and Open Space Deficit at Ponto

Dear Mayor Hall, Carlsbad City Council, and California Coastal Commission:

I am informed that:

- 1) There is a current 6.6-acre park deficit in the Coastal Southwest quadrant of Carlsbad (south of Palomar Airport Road and west of El Camino Real), and that there are no Coastal Parks in all South Carlsbad and for a 4-6-mile section of San Diego County's coastline.
- 2) There is a 30-acre open-space deficit in Zone 9 (Ponto area - west of I-5 and south of Poinsettia).
- 3) The State and City of Carlsbad's Local Coastal Program (LCP) require that Planning Area F at Ponto (the 11-acre undeveloped area west of the railroad tracks, north of Avenida Encinas and south of Cape Rey Hotel) be considered as a public park for the benefit of Carlsbad residents and visitors.
- 4) And most importantly, I am informed that the 11-acre Planning Area F is NOW available for purchase.


Accordingly, I am making it known that:

- I want the City of Carlsbad to budget money in their capital improvement program to purchase Planning Area F and build a park at Ponto to serve residents and visitors alike.
- I want to preserve what little Coastal Open Space Carlsbad has remaining for future generations and our visitor industry.
- I am not in favor of future residential development at Ponto.
- it is critical to preserve the open public beaches for us and sealife/wildlife.

I request that my comments be put on record in the official public records for Planning Area F.

Thank you.

Sign:



Print Name:

SUSANI M. SHEROD

Date:

OCT. 26, 2019

Address:

123 Camino de las Flores
ENCINITAS, CA 92024

Email to: Matt.Hall@carlsbadca.gov; CityCouncil@carlsbadca.gov; Scott.Chadwick@carlsbadca.gov; Kyle.Lancaster@carlsbadca.gov; lisa.urbach@parks.ca.gov; Kathleen@carlsbad.org; mike.pacheco@carlsbadca.gov; gbuhr@coastal.ca.gov; cort.hitchens@coastal.ca.gov; Erin.Prahler@coastal.ca.gov; Don.Neu@carlsbadca.gov; Gary.Barberio@carlsbadca.gov; Info@peopleforponto.com

Re: Land Opportunity to Correct the Parks and Open Space Deficit at Ponto

Dear Mayor Hall, Carlsbad City Council, and California Coastal Commission:

I am informed that:

- 1) There is a current 6.6-acre park deficit in the Coastal Southwest quadrant of Carlsbad (south of Palomar Airport Road and west of El Camino Real), and that there are no Coastal Parks in all South Carlsbad and for a 4-6-mile section of San Diego County's coastline.
- 2) There is a 30-acre open-space deficit in Zone 9 (Ponto area - west of I-5 and south of Poinsettia).
- 3) The State and City of Carlsbad's Local Coastal Program (LCP) require that Planning Area F at Ponto (the 11-acre undeveloped area west of the railroad tracks, north of Avenida Encinas and south of Cape Rey Hotel) be considered as a public park for the benefit of Carlsbad residents and visitors.
- 4) And most importantly, I am informed that the 11-acre Planning Area F is NOW available for purchase.

Accordingly, I am making it known that:

- I want the City of Carlsbad to budget money in their capital improvement program to purchase Planning Area F and build a park at Ponto to serve residents and visitors alike.
- I want to preserve what little Coastal Open Space Carlsbad has remaining for future generations and our visitor industry.
- I am not in favor of future residential development at Ponto.
- _____

I request that my comments be put on record in the official public records for Planning Area F.

Thank you.

Sign: 

Print Name: Hilton S. Lee

Date: 11/26/11

Address: 7449 Tribal Ln, Carlsbad
92011

Email to: Matt.Hall@carlsbadca.gov; CityCouncil@carlsbadca.gov; Scott.Chadwick@carlsbadca.gov; Kyle.Lancaster@carlsbadca.gov; lisa.urbach@parks.ca.gov; Kathleen@carlsbad.org; mike.pacheco@carlsbadca.gov; gbuhr@coastal.ca.gov; cort.hitchens@coastal.ca.gov; Erin.Prahl@coastal.ca.gov; info@peopleforponto.com

Re: Land Opportunity to Correct the Parks and Open Space Deficit at Ponto

Dear Mayor Hall, Carlsbad City Council, and California Coastal Commission:

I am informed that:


- 1) There is a current 6.6-acre park deficit in the Coastal Southwest quadrant of Carlsbad (south of Palomar Airport Road and west of El Camino Real), and that there are no Coastal Parks in all South Carlsbad and for a 4-6-mile section of San Diego County's coastline.
- 2) There is a 30-acre open-space deficit in Zone 9 (Ponto area - west of I-5 and south of Poinsettia).
- 3) The State and City of Carlsbad's Local Coastal Program (LCP) require that Planning Area F at Ponto (the 11-acre undeveloped area west of the railroad tracks, north of Avenida Encinas and south of Cape Rey Hotel) be considered as a public park for the benefit of Carlsbad residents and visitors.
- 4) And most importantly, I am informed that the 11-acre Planning Area F is NOW available for purchase.

Accordingly, I am making it known that:

- I want the City of Carlsbad to budget money in their capital improvement program to purchase Planning Area F and build a park at Ponto to serve residents and visitors alike.
- I want to preserve what little Coastal Open Space Carlsbad has remaining for future generations and our visitor industry.
- I am not in favor of future residential development at Ponto.
- _____

I request that my comments be put on record in the official public records for Planning Area F.

Thank you.

Sign: 
Print Name: Kaitlyn Strada
Date: 10/26/19
Address: 222 Carol View Dr. Cardiff CA

Email to: Matt.Hall@carlsbadca.gov; CityCouncil@carlsbadca.gov; Scott.Chadwick@carlsbadca.gov;
Kyle.Lancaster@carlsbadca.gov; lisa.urbach@parks.ca.gov; Kathleen@carlsbad.org; mike.pacheco@carlsbadca.gov;
gbuhr@coastal.ca.gov; cort.hitchens@coastal.ca.gov; Erin.Prahler@coastal.ca.gov; info@peopleforponto.com

People for Ponto

Draft Local Coastal Program Amendment

Dear Mayor Hall, Carlsbad City Council and California Coastal Commission:

I am informed that:

- Carlsbad must consider on Planning Area F at Ponto the need for a public park at Ponto as part of the Draft Local Coastal Program Amendment.
- There is no public park at Ponto even though City Park Standards requires a minimum of 6.5 acres of parkland for Ponto.
- There is a current 6.6 acre park deficit in Coastal Southwest quadrant of Carlsbad, (south of Palomar Airport Road and west of El Camino Real).
- There are no Coastal Parks in all of South Carlsbad. 64,000 South Carlsbad citizens have no Coastal Park.
- Ponto is at the center of a larger 6-mile stretch of coastline in that has no Coastal Parks.
- Ponto has a city documented 30 acre open-space standard deficit that a Coastal Park would help resolve.
- And most importantly, I am informed that the City is currently ignoring these issues and in the Draft Local Coastal Program Amendment is proposing to eliminate the last opportunity to create a much-needed Coastal Park at Ponto.

Accordingly, I am making it known that:

- I want the Draft Local Coastal Program Amendment to provide for a Coastal Park at Ponto
- I want the City to provide a true Citizen-based Park Planning process for Ponto
- I want the City of Carlsbad to budget money in their capital improvement program to purchase Planning Area F and build a park at Ponto to serve residents and visitors alike.
- I want to preserve what little Coastal Open Space Carlsbad has remaining for future generations and our visitor industry.
- I am **not** in favor of future residential development at Ponto, but think this last small amount of vacant Coastal land should be reserved for Coastal Recreation.

I request that my comments be put on record in the official public records for Planning Area F.

Thank you.

Sign:



Print Name:

Robert Shugden

Date:

11/30/2020

City, State:

Simsbury, CT

People for Ponto

Reversing Ponto's Fate

Dear Mayor Hall, Carlsbad City Council and California Coastal Commission:

I am informed that:

- Carlsbad must consider on Planning Area F at Ponto the need for a public park at Ponto as part of the Draft Local Coastal Program Amendment.
- There is no public park at Ponto even though City Park Standards requires a minimum of 6.5 acres of parkland for Ponto.
- There is a current 6.6 acre park deficit in Coastal Southwest quadrant of Carlsbad, (south of Palomar Airport Road and west of El Camino Real).
- There are no Coastal Parks in all of South Carlsbad. 64,000 South Carlsbad citizens have no Coastal Park.
- Ponto is at the center of a larger 6-mile stretch of coastline in that has no Coastal Parks.
- Ponto has a city documented 30 acre open-space standard deficit that a Coastal Park would help resolve.
- And most importantly, I am informed that the City is currently ignoring these issues and in the Draft Local Coastal Program Amendment is proposing to eliminate the last opportunity to create a much-needed Coastal Park at Ponto.

Accordingly, I am making it known that:

- I want the Draft Local Coastal Program Amendment to provide for a Coastal Park at Ponto
- I want the City to provide a true Citizen-based Park Planning process for Ponto
- I want the City of Carlsbad to budget money in their capital improvement program to purchase Planning Area F and build a park at Ponto to serve residents and visitors alike.
- I want to preserve what little Coastal Open Space Carlsbad has remaining for future generations and our visitor industry.
- I am **not** in favor of future residential development at Ponto, but think this last small amount of vacant Coastal land should be reserved for Coastal Recreation.

I request that my comments be put on record in the official public records for Planning Area F.

Thank you.

Sign:



Print Name:

Ken Schulburg

Date:

1/26/2020

City, State:

Encinitas, CA

People for Ponto

Develop Ponto Right

Dear Mayor Hall, Carlsbad City Council and California Coastal Commission:

I am informed that:

- Carlsbad must consider on Planning Area F at Ponto the need for a public park at Ponto as part of the Draft Local Coastal Program Amendment.
- There is no public park at Ponto even though City Park Standards requires a minimum of 6.5 acres of parkland for Ponto.
- There is a current 6.6 acre park deficit in Coastal Southwest quadrant of Carlsbad, (south of Palomar Airport Road and west of El Camino Real).
- There are no Coastal Parks in all of South Carlsbad. 64,000 South Carlsbad citizens have no Coastal Park.
- Ponto is at the center of a larger 6-mile stretch of coastline in that has no Coastal Parks.
- Ponto has a city documented 30 acre open-space standard deficit that a Coastal Park would help resolve.
- And most importantly, I am informed that the City is currently ignoring these issues and in the Draft Local Coastal Program Amendment is proposing to eliminate the last opportunity to create a much-needed Coastal Park at Ponto.


Accordingly, I am making it known that:

- I want the Draft Local Coastal Program Amendment to provide for a Coastal Park at Ponto
- I want the City to provide a true Citizen-based Park Planning process for Ponto
- I want the City of Carlsbad to budget money in their capital improvement program to purchase Planning Area F and build a park at Ponto to serve residents and visitors alike.
- I want to preserve what little Coastal Open Space Carlsbad has remaining for future generations and our visitor industry.
- I am **not** in favor of future residential development at Ponto, but think this last small amount of vacant Coastal land should be reserved for Coastal Recreation.

I request that my comments be put on record in the official public records for Planning Area F.

Thank you.

Sign:



Print Name:

Daniela Scholz

Date:

1/27/2020

City, State:

Carlsbad, CA

People for Ponto

People for Ponto Home

Dear Mayor Hall, Carlsbad City Council and California Coastal Commission:

I am informed that:

- Carlsbad must consider on Planning Area F at Ponto the need for a public park at Ponto as part of the Draft Local Coastal Program Amendment.
- There is no public park at Ponto even though City Park Standards requires a minimum of 6.5 acres of parkland for Ponto.
- There is a current 6.6 acre park deficit in Coastal Southwest quadrant of Carlsbad, (south of Palomar Airport Road and west of El Camino Real).
- There are no Coastal Parks in all of South Carlsbad. 64,000 South Carlsbad citizens have no Coastal Park.
- Ponto is at the center of a larger 6-mile stretch of coastline in that has no Coastal Parks.
- Ponto has a city documented 30 acre open-space standard deficit that a Coastal Park would help resolve.
- And most importantly, I am informed that the City is currently ignoring these issues and in the Draft Local Coastal Program Amendment is proposing to eliminate the last opportunity to create a much-needed Coastal Park at Ponto.


Accordingly, I am making it known that:

- I want the Draft Local Coastal Program Amendment to provide for a Coastal Park at Ponto
- I want the City to provide a true Citizen-based Park Planning process for Ponto
- I want the City of Carlsbad to budget money in their capital improvement program to purchase Planning Area F and build a park at Ponto to serve residents and visitors alike.
- I want to preserve what little Coastal Open Space Carlsbad has remaining for future generations and our visitor industry.
- I am **not** in favor of future residential development at Ponto, but think this last small amount of vacant Coastal land should be reserved for Coastal Recreation.

I request that my comments be put on record in the official public records for Planning Area F.

Thank you.

Sign:



Print Name:

Scott A. Sena

Date:

1-26-20

City, State:

Carlsbad, CA

People for Ponto

Defend Ponto Right

Dear Mayor Hall, Carlsbad City Council and California Coastal Commission:

I am informed that:

- Carlsbad must consider on Planning Area F at Ponto the need for a public park at Ponto as part of the Draft Local Coastal Program Amendment.
- There is no public park at Ponto even though City Park Standards requires a minimum of 6.5 acres of parkland for Ponto.
- There is a current 6.6 acre park deficit in Coastal Southwest quadrant of Carlsbad, (south of Palomar Airport Road and west of El Camino Real).
- There are no Coastal Parks in all of South Carlsbad. 64,000 South Carlsbad citizens have no Coastal Park.
- Ponto is at the center of a larger 6-mile stretch of coastline in that has no Coastal Parks.
- Ponto has a city documented 30 acre open-space standard deficit that a Coastal Park would help resolve.
- And most importantly, I am informed that the City is currently ignoring these issues and in the Draft Local Coastal Program Amendment is proposing to eliminate the last opportunity to create a much-needed Coastal Park at Ponto.


Accordingly, I am making it known that:

- I want the Draft Local Coastal Program Amendment to provide for a Coastal Park at Ponto
- I want the City to provide a true Citizen-based Park Planning process for Ponto
- I want the City of Carlsbad to budget money in their capital improvement program to purchase Planning Area F and build a park at Ponto to serve residents and visitors alike.
- I want to preserve what little Coastal Open Space Carlsbad has remaining for future generations and our visitor industry.
- I am **not** in favor of future residential development at Ponto, but think this last small amount of vacant Coastal land should be reserved for Coastal Recreation.

I request that my comments be put on record in the official public records for Planning Area F.

Thank you.

Sign:



Print Name:

Andy Stein

Date:

1/26/20

City, State:

Carlsbad CA

People for Ponto

Develop Ponto Right

Re: Ponto Beach / Parks and Open Space Deficit

Dear Mayor Hall, Carlsbad City Council and California Coastal Commission:

I am informed that there is a current 6.6 acre park deficit in Coastal Southwest quadrant of Carlsbad, (south of Palomar Airport Road and west of El Camino Real); that there is a 30 acre open-space deficit in Zone 9 (west of I-5 and south of Poinsettia) of the Growth Management Plan; that the City is not requiring developers to first look at non-residential reserve and parks in Planning Area F (the large, undeveloped area west of the railroad tracks, north of Avenida Encinas and south of Cape Rey Hotel); and most importantly, I am informed that the City Council is currently reviewing plans to build a high-density, residential community in Planning Area F, a location perfectly situated to remedy the above deficits.

Accordingly, I am requesting and making my position known that:

- I want the City of Carlsbad to build a park at Ponto to serve residents and visitors alike.
- I believe any and all development west of I-5 should be dependent on developers providing the required and currently missing 30 acres of open-space.
- I do not want high-density, residential development at Ponto.
- I do not consider the proposed Veteran's Park, located 6 miles from Ponto, a suitable alternative to a Coastal Park and open-space for Ponto / west of I-5

I'm sure a great park can be
added to a less dense development
Keep our Quality of life + make
Carlsbad even more desirable

Thank you for your consideration!

Sign: 

Print Name: JOHN SLADAVIC

Date: 10/4/18

Address: 513 Halsing Ct
Carlsbad 92011

People for Ponto

Develop Ponto Right

Re: Ponto Beach / Parks and Open Space Deficit

Dear Mayor Hall, Carlsbad City Council and California Coastal Commission:

I am informed that there is a current 6.6 acre park deficit in Coastal Southwest quadrant of Carlsbad, (south of Palomar Airport Road and west of El Camino Real); that there is a 30 acre open-space deficit in Zone 9 (west of I-5 and south of Poinsettia) of the Growth Management Plan; that the City is not requiring developers to first look at non-residential reserve and parks in Planning Area F (the large, undeveloped area west of the railroad tracks, north of Avenida Encinas and south of Cape Rey Hotel); and most importantly, I am informed that the City Council is currently reviewing plans to build a high-density, residential community in Planning Area F, a location perfectly situated to remedy the above deficits.

Accordingly, I am requesting and making my position known that:

- I want the City of Carlsbad to build a park at Ponto to serve residents and visitors alike.
- I believe any and all development west of I-5 should be dependent on developers providing the required and currently missing 30 acres of open-space.
- I do not want high-density, residential development at Ponto.
- I do not consider the proposed Veteran's Park, located 6 miles from Ponto, a suitable alternative to a Coastal Park and open-space for Ponto / west of I-5

Please respect our wants. We live in our community. We want to enjoy our community. I have lived here for 32 years. Please make a great decision for us to have a park. Develop Ponto Right.

Thank you for your consideration!

Sign:

Print Name:

Date:

Address:

Karen J. Schlonsky

KAREN J. SCHLONSKY

10-4-18

7390 SEAFARER PL
CARLSBAD CA 92011

I'm not voting for the current Council.
Mayor M. Hall has not been thinking of Ponto Beach.

People for Ponto

Save our Ponto Beach

Re: Ponto Beach / Parks and Open Space Deficit

Dear Mayor Hall, Carlsbad City Council and California Coastal Commission:

I am informed that there is a current 6.6 acre park deficit in Coastal Southwest quadrant of Carlsbad, (south of Palomar Airport Road and west of El Camino Real); that there is a 30 acre open-space deficit in Zone 9 (west of I-5 and south of Poinsettia) of the Growth Management Plan; that the City is not requiring developers to first look at non-residential reserve and parks in Planning Area F (the large, undeveloped area west of the railroad tracks, north of Avenida Encinas and south of Cape Rey Hotel); and most importantly, I am informed that the City Council is currently reviewing plans to build a high-density, residential community in Planning Area F, a location perfectly situated to remedy the above deficits.

Accordingly, I am requesting and making my position known that:

- I want the City of Carlsbad to build a park at Ponto to serve residents and visitors alike.
- I believe any and all development west of I-5 should be dependent on developers providing the required and currently missing 30 acres of open-space.
- I do not want high-density, residential development at Ponto.
- I do not consider the proposed Veteran's Park, located 6 miles from Ponto, a suitable alternative to a Coastal Park and open-space for Ponto / west of I-5

Thank you for your consideration!

Sign: 

Print Name: Gregory C. Sanchez

Date: 10/6/18

Address: 7367 Sec 5 area Pl
Carlsbad, CA 92011

People for Ponto

Develop Ponto Right

Re: Ponto Beach / Parks and Open Space Deficit

Dear Mayor Hall, Carlsbad City Council and California Coastal Commission:

I am informed that there is a current 6.6 acre park deficit in Coastal Southwest quadrant of Carlsbad, (south of Palomar Airport Road and west of El Camino Real); that there is a 30 acre open-space deficit in Zone 9 (west of I-5 and south of Poinsettia) of the Growth Management Plan; that the City is not requiring developers to first look at non-residential reserve and parks in Planning Area F (the large, undeveloped area west of the railroad tracks, north of Avenida Encinas and south of Cape Rey Hotel); and most importantly, I am informed that the City Council is currently reviewing plans to build a high-density, residential community in Planning Area F, a location perfectly situated to remedy the above deficits.

Accordingly, I am requesting and making my position known that:

- I want the City of Carlsbad to build a park at Ponto to serve residents and visitors alike.
- I believe any and all development west of I-5 should be dependent on developers providing the required and currently missing 30 acres of open-space.
- I do not want high-density, residential development at Ponto.
- I do not consider the proposed Veteran's Park, located 6 miles from Ponto, a suitable alternative to a Coastal Park and open-space for Ponto / west of I-5
- _____

Thank you for your consideration!

Sign: *Michael J. Supawick*, MHA
Print Name: MICHAEL J SUPAWICK MHA
Date: 10/4/18
Address: 7454 MAGELLAN ST
CARLSBAD, CA 92011

*Math,
you have let us
down!!!*

People for Ponto

Develop Ponto Right

Re: Ponto Beach / Parks and Open Space Deficit

Dear Mayor Hall, Carlsbad City Council and California Coastal Commission:

I am informed that there is a current 6.6 acre park deficit in Coastal Southwest quadrant of Carlsbad, (south of Palomar Airport Road and west of El Camino Real); that there is a 30 acre open-space deficit in Zone 9 (west of I-5 and south of Poinsettia) of the Growth Management Plan; that the City is not requiring developers to first look at non-residential reserve and parks in Planning Area F (the large, undeveloped area west of the railroad tracks, north of Avenida Encinas and south of Cape Rey Hotel); and most importantly, I am informed that the City Council is currently reviewing plans to build a high-density, residential community in Planning Area F, a location perfectly situated to remedy the above deficits.

Accordingly, I am requesting and making my position known that:

I want the City of Carlsbad to build a park at Ponto to serve residents and visitors alike.

I believe any and all development west of I-5 should be dependent on developers providing the required and currently missing 30 acres of open-space.

I do not want high-density, residential development at Ponto.

I do not consider the proposed Veteran's Park, located 6 miles from Ponto, a suitable alternative to a Coastal Park and open-space for Ponto / west of I-5

We will vote for what brings about the most open space!

Thank you for your consideration!

Sign:

Rebecca Suderi

Print Name:

Rebecca Suderi

Date:

10/5/2018

Address:

3505 Sitio Espino

Carlsbad, CA. 92009

People for Ponto

Develop Ponto Right

Re: Ponto Beach / Parks and Open Space Deficit

Dear Mayor Hall, Carlsbad City Council and California Coastal Commission:

I am informed that there is a current 6.6 acre park deficit in Coastal Southwest quadrant of Carlsbad, (south of Palomar Airport Road and west of El Camino Real); that there is a 30 acre open-space deficit in Zone 9 (west of I-5 and south of Poinsettia) of the Growth Management Plan; that the City is not requiring developers to first look at non-residential reserve and parks in Planning Area F (the large, undeveloped area west of the railroad tracks, north of Avenida Encinas and south of Cape Rey Hotel); and most importantly, I am informed that the City Council is currently reviewing plans to build a high-density, residential community in Planning Area F, a location perfectly situated to remedy the above deficits.

Accordingly, I am requesting and making my position known that:

I want the City of Carlsbad to build a park at Ponto to serve residents and visitors alike.

I believe any and all development west of I-5 should be dependent on developers providing the required and currently missing 30 acres of open-space.

I do not want high-density, residential development at Ponto.

I do not consider the proposed Veteran's Park, located 6 miles from Ponto, a suitable alternative to a Coastal Park and open-space for Ponto / west of I-5

Would love to take my grandchildren to park we could walk to & not have to get into a car to drive to.

Thank you for your consideration!

Sign:

Che Supancich

Print Name:

Cheeryl Supancich

Date:

10-4-18

Address:

7454 Magellan St
Carlsbad

People for Ponto

Develop Ponto Right

Re: Ponto Beach / Parks and Open Space Deficit

Dear Mayor Hall, Carlsbad City Council and California Coastal Commission:

I am informed that there is a current 6.6 acre park deficit in Coastal Southwest quadrant of Carlsbad, (south of Palomar Airport Road and west of El Camino Real); that there is a 30 acre open-space deficit in Zone 9 (west of I-5 and south of Poinsettia) of the Growth Management Plan; that the City is not requiring developers to first look at non-residential reserve and parks in Planning Area F (the large, undeveloped area west of the railroad tracks, north of Avenida Encinas and south of Cape Rey Hotel); and most importantly, I am informed that the City Council is currently reviewing plans to build a high-density, residential community in Planning Area F, a location perfectly situated to remedy the above deficits.

Accordingly, I am requesting and making my position known that:

- I want the City of Carlsbad to build a park at Ponto to serve residents and visitors alike.
- I believe any and all development west of I-5 should be dependent on developers providing the required and currently missing 30 acres of open-space.
- I do not want high-density, residential development at Ponto.
- I do not consider the proposed Veteran's Park, located 6 miles from Ponto, a suitable alternative to a Coastal Park and open-space for Ponto / west of I-5

Thank you for your consideration!

Sign:

Bridget Sabin

Print Name:

BRIDGET SABIN

Date:

10/4/2018

Address:

7333 SEAFARER PL
CARLSBAD 92011

People for Ponto

Develop Ponto Right

Re: Ponto Beach / Parks and Open Space Deficit

Dear Mayor Hall, Carlsbad City Council and California Coastal Commission:

I am informed that there is a current 6.6 acre park deficit in Coastal Southwest quadrant of Carlsbad, (south of Palomar Airport Road and west of El Camino Real); that there is a 30 acre open-space deficit in Zone 9 (west of I-5 and south of Poinsettia) of the Growth Management Plan; that the City is not requiring developers to first look at non-residential reserve and parks in Planning Area F (the large, undeveloped area west of the railroad tracks, north of Avenida Encinas and south of Cape Rey Hotel); and most importantly, I am informed that the City Council is currently reviewing plans to build a high-density, residential community in Planning Area F, a location perfectly situated to remedy the above deficits.

Accordingly, I am requesting and making my position known that:

- I want the City of Carlsbad to build a park at Ponto to serve residents and visitors alike.
- I believe any and all development west of I-5 should be dependent on developers providing the required and currently missing 30 acres of open-space.
- I do not want high-density, residential development at Ponto.
- I do not consider the proposed Veteran's Park, located 6 miles from Ponto, a suitable alternative to a Coastal Park and open-space for Ponto / west of I-5

Thank you for your consideration!

Sign: _____

Print Name: _____

Date: _____

Address: _____

Mary Sabin

Tracy Sabin

10/4/2018

7333 Seafarer Pl.

Carlsbad CA 92011

People for Ponto

Develop Ponto Right

Re: Ponto Beach / Parks and Open Space Deficit

Dear Mayor Hall, Carlsbad City Council, and California Coastal Commission:

I am informed that there is a current 6.6 acre park deficit in Coastal Southwest quadrant of Carlsbad, (south of Palomar Airport Road and west of El Camino Real); that there is a 30 acre open-space deficit in Zone 9 (west of I-5 and south of Poinsettia) of the Growth Management Plan; that the City is not requiring developers to first look at non-residential reserve and parks in Planning Area F (the large, undeveloped area west of the railroad tracks, north of Avenida Encinas and south of Cape Rey Hotel); and most importantly, I am informed that the City Council is currently reviewing plans to build a high-density, residential community in Planning Area F, a location perfectly situated to remedy the above deficits.

Accordingly, I am requesting and making my position known that:

- I want the City of Carlsbad to build a park at Ponto to serve residents and visitors alike.
- I believe any and all development west of I-5 should be dependent on developers providing the required and currently missing 30 acres of open-space.
- I do not want high-density, residential development at Ponto.
- I do not consider the proposed Veteran's Park, located 6 miles from Ponto, a suitable alternative to a Coastal Park and open-space for Ponto / west of I-5.

Want to petition leaders for my
subcommittee

I thank you for your consideration!

Sign: Mildred Stanislaw

Print Name: Mildred Stanislaw

Date: 10-17-18

Address: 4224 Spruce Terrain
Waco, TX 76710

Email to:

Matt.Hall@carlsbadca.gov; CityCouncil@carlsbadca.gov; gbuhr@coastal.ca.gov;

Erin.Prahler@coastal.ca.gov; info@peopleforponto.com

People for Ponto

Develop Ponto Right

Re: Ponto Beach / Parks and Open Space Deficit

Dear Mayor Hall, Carlsbad City Council, and California Coastal Commission:

I am informed that there is a current 6.6 acre park deficit in Coastal Southwest quadrant of Carlsbad, (south of Palomar Airport Road and west of El Camino Real); that there is a 30 acre open-space deficit in Zone 9 (west of I-5 and south of Poinsettia) of the Growth Management Plan; that the City is not requiring developers to first look at non-residential reserve and parks in Planning Area F (the large, undeveloped area west of the railroad tracks, north of Avenida Encinas and south of Cape Rey Hotel); and most importantly, I am informed that the City Council is currently reviewing plans to build a high-density, residential community in Planning Area F, a location perfectly situated to remedy the above deficits.

Accordingly, I am requesting and making my position known that:

- I want the City of Carlsbad to build a park at Ponto to serve residents and visitors alike.
- I believe any and all development west of I-5 should be dependent on developers providing the required and currently missing 30 acres of open-space.
- I do not want high-density, residential development at Ponto.
- I do not consider the proposed Veteran's Park, located 6 miles from Ponto, a suitable alternative to a Coastal Park and open-space for Ponto / west of I-5.
- _____

I thank you for your consideration!

Sign: _____

Print Name: _____

Date: _____

Address: _____

Nancy Schulman

Nancy Schulman

10-17-18

5601 Bogey Ln.

Waco, TX 76708

Email to:

Matt.Hall@carlsbadca.gov; CityCouncil@carlsbadca.gov; gbuhr@coastal.ca.gov;

Erin.Praher@coastal.ca.gov; info@peopleforponto.com

Re: Land Opportunity to Correct the Parks and Open Space Deficit at Ponto

Dear Mayor Hall, Carlsbad City Council, and California Coastal Commission:

I am informed that:

- 1) There is a current 6.6-acre park deficit in the Coastal Southwest quadrant of Carlsbad (south of Palomar Airport Road and west of El Camino Real), and that there are no Coastal Parks in all South Carlsbad and for a 4-6-mile section of San Diego County's coastline.
- 2) There is a 30-acre open-space deficit in Zone 9 (Ponto area - west of I-5 and south of Poinsettia).
- 3) The State and City of Carlsbad's Local Coastal Program (LCP) require that Planning Area F at Ponto (the 11-acre undeveloped area west of the railroad tracks, north of Avenida Encinas and south of Cape Rey Hotel) be considered as a public park for the benefit of Carlsbad residents and visitors.
- 4) And most importantly, I am informed that the 11-acre Planning Area F is NOW available for purchase.

Accordingly, I am making it known that:

I want the City of Carlsbad to budget money in their capital improvement program to purchase Planning Area F and build a park at Ponto to serve residents and visitors alike.

I want to preserve what little Coastal Open Space Carlsbad has remaining for future generations and our visitor industry.

I am not in favor of future residential development at Ponto.

I request that my comments be put on record in the official public records for Planning Area F.

Thank you.

Sign: _____

Print Name: _____

Date: _____

Address: _____

Fariad Sharifi

FARIAD SHARIFI

10-26-2019

7408 CAPSTAN DR -
CARLSBAD CA 92011

Email to: Matt.Hall@carlsbadca.gov; CityCouncil@carlsbadca.gov; Scott.Chadwick@carlsbadca.gov;
Kyle.Lancaster@carlsbadca.gov; lisa.urbach@parks.ca.gov; Kathleen@carlsbad.org; mike.pacheco@carlsbadca.gov;
gbuhr@coastal.ca.gov; cort.hitchens@coastal.ca.gov; Erin.Prahler@coastal.ca.gov; info@peopleforponto.com

People for Ponto

2018-10-06 Ponto Beach

Re: Ponto Beach / Parks and Open Space Deficit

Dear Mayor Hall, Carlsbad City Council and California Coastal Commission:

I am informed that there is a current 6.6 acre park deficit in Coastal Southwest quadrant of Carlsbad, (south of Palomar Airport Road and west of El Camino Real); that there is a 30 acre open-space deficit in Zone 9 (west of I-5 and south of Poinsettia) of the Growth Management Plan; that the City is not requiring developers to first look at non-residential reserve and parks in Planning Area F (the large, undeveloped area west of the railroad tracks, north of Avenida Encinas and south of Cape Rey Hotel); and most importantly, I am informed that the City Council is currently reviewing plans to build a high-density, residential community in Planning Area F, a location perfectly situated to remedy the above deficits.

Accordingly, I am requesting and making my position known that:

- I want the City of Carlsbad to build a park at Ponto to serve residents and visitors alike.
- I believe any and all development west of I-5 should be dependent on developers providing the required and currently missing 30 acres of open-space.
- I do not want high-density, residential development at Ponto.
- I do not consider the proposed Veteran's Park, located 6 miles from Ponto, a suitable alternative to a Coastal Park and open-space for Ponto / west of I-5
- _____

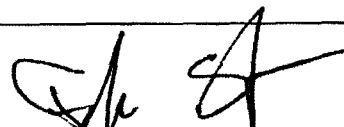
Thank you for your consideration!

Sign: _____

Print Name: _____

Date: _____

Address: _____


FARHAD SHARIFI
10-6-2018
7408 CAPSTAN DR -
CARLSBAD CA 92011

People for Ponto

Develop Ponto Right

Re: Ponto Beach / Parks and Open Space Deficit

Dear Mayor Hall, Carlsbad City Council and California Coastal Commission:

I am informed that there is a current 6.6 acre park deficit in Coastal Southwest quadrant of Carlsbad, (south of Palomar Airport Road and west of El Camino Real); that there is a 30 acre open-space deficit in Zone 9 (west of I-5 and south of Poinsettia) of the Growth Management Plan; that the City is not requiring developers to first look at non-residential reserve and parks in Planning Area F (the large, undeveloped area west of the railroad tracks, north of Avenida Encinas and south of Cape Rey Hotel); and most importantly, I am informed that the City Council is currently reviewing plans to build a high-density, residential community in Planning Area F, a location perfectly situated to remedy the above deficits.

Accordingly, I am requesting and making my position known that:

- I want the City of Carlsbad to build a park at Ponto to serve residents and visitors alike.
- I believe any and all development west of I-5 should be dependent on developers providing the required and currently missing 30 acres of open-space.
- I do not want high-density, residential development at Ponto.
- I do not consider the proposed Veteran's Park, located 6 miles from Ponto, a suitable alternative to a Coastal Park and open-space for Ponto / west of I-5

Thank you for your consideration!

Sign:



Print Name:

Terry Schneider

Date:

10/4/2018

Address:

7489 Seashell Ct
Carlsbad, CA 92011

People for Ponto

Develop Ponto Right

Re: Ponto Beach / Parks and Open Space Deficit

Dear Mayor Hall, Carlsbad City Council and California Coastal Commission:


I am informed that there is a current 6.6 acre park deficit in Coastal Southwest quadrant of Carlsbad, (south of Palomar Airport Road and west of El Camino Real); that there is a 30 acre open-space deficit in Zone 9 (west of I-5 and south of Poinsettia) of the Growth Management Plan; that the City is not requiring developers to first look at non-residential reserve and parks in Planning Area F (the large, undeveloped area west of the railroad tracks, north of Avenida Encinas and south of Cape Rey Hotel); and most importantly, I am informed that the City Council is currently reviewing plans to build a high-density, residential community in Planning Area F, a location perfectly situated to remedy the above deficits.

Accordingly, I am requesting and making my position known that:

- I want the City of Carlsbad to build a park at Ponto to serve residents and visitors alike.
- I believe any and all development west of I-5 should be dependent on developers providing the required and currently missing 30 acres of open-space.
- I do not want high-density, residential development at Ponto.
- I do not consider the proposed Veteran's Park, located 6 miles from Ponto, a suitable alternative to a Coastal Park and open-space for Ponto / west of I-5

Thank you for your consideration!

Sign:



Print Name:

WARREN SANDVIK

Date:

10/4/14

Address:

7471 MEDMARD LN
CARLSBAD CA

92011

People for Ponto

Develop Ponto Right

Re: Ponto Beach / Parks and Open Space Deficit

Dear Mayor Hall, Carlsbad City Council and California Coastal Commission:

I am informed that there is a current 6.6 acre park deficit in Coastal Southwest quadrant of Carlsbad, (south of Palomar Airport Road and west of El Camino Real); that there is a 30 acre open-space deficit in Zone 9 (west of I-5 and south of Poinsettia) of the Growth Management Plan; that the City is not requiring developers to first look at non-residential reserve and parks in Planning Area F (the large, undeveloped area west of the railroad tracks, north of Avenida Encinas and south of Cape Rey Hotel); and most importantly, I am informed that the City Council is currently reviewing plans to build a high-density, residential community in Planning Area F, a location perfectly situated to remedy the above deficits.

Accordingly, I am requesting and making my position known that:

I want the City of Carlsbad to build a park at Ponto to serve residents and visitors alike.

I believe any and all development west of I-5 should be dependent on developers providing the required and currently missing 30 acres of open-space.

I do not want high-density, residential development at Ponto.

I do not consider the proposed Veteran's Park, located 6 miles from Ponto, a suitable alternative to a Coastal Park and open-space for Ponto / west of I-5

Thank you for your consideration!

Sign:

Gordon Slawik

Print Name:

Gordon Slawik

Date:

5/10/4/18

Address:

2387 Seafarer Place
Carlsbad, CA 92011

People for Ponto

Develop Ponto Right

Re: Ponto Beach / Parks and Open Space Deficit

Dear Mayor Hall, Carlsbad City Council and California Coastal Commission:

I am informed that there is a current 6.6 acre park deficit in Coastal Southwest quadrant of Carlsbad, (south of Palomar Airport Road and west of El Camino Real); that there is a 30 acre open-space deficit in Zone 9 (west of I-5 and south of Poinsettia) of the Growth Management Plan; that the City is not requiring developers to first look at non-residential reserve and parks in Planning Area F (the large, undeveloped area west of the railroad tracks, north of Avenida Encinas and south of Cape Rey Hotel); and most importantly, I am informed that the City Council is currently reviewing plans to build a high-density, residential community in Planning Area F, a location perfectly situated to remedy the above deficits.

Accordingly, I am requesting and making my position known that:

- I want the City of Carlsbad to build a park at Ponto to serve residents and visitors alike.
- I believe any and all development west of I-5 should be dependent on developers providing the required and currently missing 30 acres of open-space.
- I do not want high-density, residential development at Ponto.
- I do not consider the proposed Veteran's Park, located 6 miles from Ponto, a suitable alternative to a Coastal Park and open-space for Ponto / west of I-5
- _____

Thank you for your consideration!

Sign:

Print Name:

Date:

Address:

Stan Stockdale
Stan Stockdale
10/4/18
7560 Navigator Circle
Carlsbad, CA 92011

People for Ponto

Develop Ponto Right

Re: Ponto Beach / Parks and Open Space Deficit

Dear Mayor Hall, Carlsbad City Council and California Coastal Commission:

I am informed that there is a current 6.6 acre park deficit in Coastal Southwest quadrant of Carlsbad, (south of Palomar Airport Road and west of El Camino Real); that there is a 30 acre open-space deficit in Zone 9 (west of I-5 and south of Poinsettia) of the Growth Management Plan; that the City is not requiring developers to first look at non-residential reserve and parks in Planning Area F (the large, undeveloped area west of the railroad tracks, north of Avenida Encinas and south of Cape Rey Hotel); and most importantly, I am informed that the City Council is currently reviewing plans to build a high-density, residential community in Planning Area F, a location perfectly situated to remedy the above deficits.

Accordingly, I am requesting and making my position known that:

- I want the City of Carlsbad to build a park at Ponto to serve residents and visitors alike.
- I believe any and all development west of I-5 should be dependent on developers providing the required and currently missing 30 acres of open-space.
- I do not want high-density, residential development at Ponto.
- I do not consider the proposed Veteran's Park, located 6 miles from Ponto, a suitable alternative to a Coastal Park and open-space for Ponto / west of I-5

Thank you for your consideration!

Sign:

Richard T. Saldivar

Print Name:

RICHARD T. SALDIVAR

Date:

10/4/18

Address:

507 DEW POINT AVE
CARLSBAD, CA 92011

People for Ponto

Develop Ponto Right

Re: Ponto Beach / Parks and Open Space Deficit

Dear Mayor Hall, Carlsbad City Council and California Coastal Commission:

I am informed that there is a current 6.6 acre park deficit in Coastal Southwest quadrant of Carlsbad, (south of Palomar Airport Road and west of El Camino Real); that there is a 30 acre open-space deficit in Zone 9 (west of I-5 and south of Poinsettia) of the Growth Management Plan; that the City is not requiring developers to first look at non-residential reserve and parks in Planning Area F (the large, undeveloped area west of the railroad tracks, north of Avenida Encinas and south of Cape Rey Hotel); and most importantly, I am informed that the City Council is currently reviewing plans to build a high-density, residential community in Planning Area F, a location perfectly situated to remedy the above deficits.

Accordingly, I am requesting and making my position known that:

- I want the City of Carlsbad to build a park at Ponto to serve residents and visitors alike.
- I believe any and all development west of I-5 should be dependent on developers providing the required and currently missing 30 acres of open-space.
- I do not want high-density, residential development at Ponto.
- I do not consider the proposed Veteran's Park, located 6 miles from Ponto, a suitable alternative to a Coastal Park and open-space for Ponto / west of I-5
- _____

Thank you for your consideration!

Sign: Kathy Schulte

Print Name: KATHY SCHULTE

Date: Oct 04, 2018

Address: 7386 ESCALLONIA CT.
CARLSBAD, CA 92011

People for Ponto

Re: Ponto Beach / Parks and Open Space Deficit

Dear Mayor Hall, Carlsbad City Council, and California Coastal Commission:

I am informed that there is a current 6.6 acre park deficit in Coastal Southwest quadrant of Carlsbad, (south of Palomar Airport Road and west of El Camino Real); that there is a 30 acre open-space deficit in Zone 9 (west of I-5 and south of Poinsettia) of the Growth Management Plan; that the City is not requiring developers to first look at non-residential reserve and parks in Planning Area F (the large, undeveloped area west of the railroad tracks, north of Avenida Encinas and south of Cape Rey Hotel); and most importantly, I am informed that the City Council is currently reviewing plans to build a high-density, residential community in Planning Area F, a location perfectly situated to remedy the above deficits.

Accordingly, I am requesting and making my position known that:

- I want the City of Carlsbad to build a park at Ponto to serve residents and visitors alike.
- I believe any and all development west of I-5 should be dependent on developers providing the required and currently missing 30 acres of open-space.
- I do not want high-density, residential development at Ponto.
- I do not consider the proposed Veteran's Park, located 6 miles from Ponto, a suitable alternative to a Coastal Park and open-space for Ponto / west of I-5.
- _____

I thank you for your consideration!

Sign:

Evelyn Senelonge Dallery

Print Name:

EVELYN E. SENELONGE

Date:

10/16/2018 DALLERY

Address:

7336 ESCALLONIA CRT

CARLSBAD

Email to:

Matt.Hall@carlsbadca.gov; CityCouncil@carlsbadca.gov; gbuhr@coastal.ca.gov;

Erin.Prahler@coastal.ca.gov; info@peopleforponto.com

People for Ponto

Re: Ponto Beach / Parks and Open Space Deficit

Dear Mayor Hall, Carlsbad City Council, and California Coastal Commission:

I am informed that there is a current 6.6 acre park deficit in Coastal Southwest quadrant of Carlsbad, (south of Palomar Airport Road and west of El Camino Real); that there is a 30 acre open-space deficit in Zone 9 (west of I-5 and south of Poinsettia) of the Growth Management Plan; that the City is not requiring developers to first look at non-residential reserve and parks in Planning Area F (the large, undeveloped area west of the railroad tracks, north of Avenida Encinas and south of Cape Rey Hotel); and most importantly, I am informed that the City Council is currently reviewing plans to build a high-density, residential community in Planning Area F, a location perfectly situated to remedy the above deficits.

Accordingly, I am requesting and making my position known that:

- I want the City of Carlsbad to build a park at Ponto to serve residents and visitors alike.
- I believe any and all development west of I-5 should be dependent on developers providing the required and currently missing 30 acres of open-space.
- I do not want high-density, residential development at Ponto.
- I do not consider the proposed Veteran's Park, located 6 miles from Ponto, a suitable alternative to a Coastal Park and open-space for Ponto / west of I-5.
- _____

I thank you for your consideration!

Sign: _____

Print Name: _____

Date: _____

Address: _____

C. Sachs

Celestina Sachs

10-21-18

*3360 Corte del Cruce
Carlsbad, CA 92009*

Email to:

Matt.Hall@carlsbadca.gov; CityCouncil@carlsbadca.gov; gbuhr@coastal.ca.gov;

Erin.Prahler@coastal.ca.gov; info@peopleforponto.com

People for Ponto

Re: Ponto Beach / Parks and Open Space Deficit

Dear Mayor Hall, Carlsbad City Council, and California Coastal Commission:

I am informed that there is a current 6.6 acre park deficit in Coastal Southwest quadrant of Carlsbad, (south of Palomar Airport Road and west of El Camino Real); that there is a 30 acre open-space deficit in Zone 9 (west of I-5 and south of Poinsettia) of the Growth Management Plan; that the City is not requiring developers to first look at non-residential reserve and parks in Planning Area F (the large, undeveloped area west of the railroad tracks, north of Avenida Encinas and south of Cape Rey Hotel); and most importantly, I am informed that the City Council is currently reviewing plans to build a high-density, residential community in Planning Area F, a location perfectly situated to remedy the above deficits.

Accordingly, I am requesting and making my position known that:

- I want the City of Carlsbad to build a park at Ponto to serve residents and visitors alike.
- I believe any and all development west of I-5 should be dependent on developers providing the required and currently missing 30 acres of open-space.
- I do not want high-density, residential development at Ponto.
- I do not consider the proposed Veteran's Park, located 6 miles from Ponto, a suitable alternative to a Coastal Park and open-space for Ponto / west of I-5.
- _____


I thank you for your consideration!

Sign: _____

Print Name: _____

Date: _____

Address: _____



Ken Seibert

10-20-18

3320 Living Glen Wy # 307
Carlsbad, CA 92008

Email to:

Matt.Hall@carlsbadca.gov; CityCouncil@carlsbadca.gov; gbuhr@coastal.ca.gov;

Erin.Praher@coastal.ca.gov; info@peopleforponto.com

People for Ponto

Re: Ponto Beach / Parks and Open Space Deficit

Dear Mayor Hall, Carlsbad City Council, and California Coastal Commission:

I am informed that there is a current 6.6 acre park deficit in Coastal Southwest quadrant of Carlsbad, (south of Palomar Airport Road and west of El Camino Real); that there is a 30 acre open-space deficit in Zone 9 (west of I-5 and south of Poinsettia) of the Growth Management Plan; that the City is not requiring developers to first look at non-residential reserve and parks in Planning Area F (the large, undeveloped area west of the railroad tracks, north of Avenida Encinas and south of Cape Rey Hotel); and most importantly, I am informed that the City Council is currently reviewing plans to build a high-density, residential community in Planning Area F, a location perfectly situated to remedy the above deficits.

Accordingly, I am requesting and making my position known that:

- I want the City of Carlsbad to build a park at Ponto to serve residents and visitors alike.
- I believe any and all development west of I-5 should be dependent on developers providing the required and currently missing 30 acres of open-space.
- I do not want high-density, residential development at Ponto.
- I do not consider the proposed Veteran's Park, located 6 miles from Ponto, a suitable alternative to a Coastal Park and open-space for Ponto / west of I-5.
- _____

I thank you for your consideration!

Sign: _____

Print Name: _____

Date: _____

Address: _____



MARTA SANZ

20 / 10 / 18

Watford, UK

Email to:

Matt.Hall@carlsbadca.gov; CityCouncil@carlsbadca.gov; gbuhr@coastal.ca.gov;
Erin.Praher@coastal.ca.gov; info@peopleforponto.com

People for Ponto

PO BOX 20 PONTON H BND

Re: Ponto Beach / Parks and Open Space Deficit

Dear Mayor Hall, Carlsbad City Council and California Coastal Commission:

I am informed that there is a current 6.6 acre park deficit in Coastal Southwest quadrant of Carlsbad, (south of Palomar Airport Road and west of El Camino Real); that there is a 30 acre open-space deficit in Zone 9 (west of I-5 and south of Poinsettia) of the Growth Management Plan; that the City is not requiring developers to first look at non-residential reserve and parks in Planning Area F (the large, undeveloped area west of the railroad tracks, north of Avenida Encinas and south of Cape Rey Hotel); and most importantly, I am informed that the City Council is currently reviewing plans to build a high-density, residential community in Planning Area F, a location perfectly situated to remedy the above deficits.

Accordingly, I am requesting and making my position known that:

- I want the City of Carlsbad to build a park at Ponto to serve residents and visitors alike.
- I believe any and all development west of I-5 should be dependent on developers providing the required and currently missing 30 acres of open-space.
- I do not want high-density, residential development at Ponto.
- I do not consider the proposed Veteran's Park, located 6 miles from Ponto, a suitable alternative to a Coastal Park and open-space for Ponto / west of I-5
-

Thank you for your consideration!

Sign: 

Print Name: John Stein

Date: 10/14/18

Address: 917 Robley Pl
CARLSBAD CA 92007

People for Ponto

Re: Ponto Beach / Parks and Open Space Deficit

Dear Mayor Hall, Carlsbad City Council, and California Coastal Commission:

I am informed that there is a current 6.6 acre park deficit in Coastal Southwest quadrant of Carlsbad, (south of Palomar Airport Road and west of El Camino Real); that there is a 30 acre open-space deficit in Zone 9 (west of I-5 and south of Poinsettia) of the Growth Management Plan; that the City is not requiring developers to first look at non-residential reserve and parks in Planning Area F (the large, undeveloped area west of the railroad tracks, north of Avenida Encinas and south of Cape Rey Hotel); and most importantly, I am informed that the City Council is currently reviewing plans to build a high-density, residential community in Planning Area F, a location perfectly situated to remedy the above deficits.

Accordingly, I am requesting and making my position known that:

- I want the City of Carlsbad to build a park at Ponto to serve residents and visitors alike.
- I believe any and all development west of I-5 should be dependent on developers providing the required and currently missing 30 acres of open-space.
- I do not want high-density, residential development at Ponto.
- I do not consider the proposed Veteran's Park, located 6 miles from Ponto, a suitable alternative to a Coastal Park and open-space for Ponto / west of I-5.

I thank you for your consideration!

Sign:

Prudence V. Sweeney

Print Name:

Prudence V. Sweeney

Date:

9/01. 4. 2019

Address:

2349 Longfellow Rd
Carlsbad, CA 92008

Email to:

Matt.Hall@carlsbadca.gov; CityCouncil@carlsbadca.gov; gbuhr@coastal.ca.gov;
Erin.Prahler@coastal.ca.gov; info@peopleforponto.com

People for Ponto

Develop Ponto Right

Re: Ponto Beach / Parks and Open Space Deficit

Dear Mayor Hall, Carlsbad City Council, and California Coastal Commission:

I am informed that there is a current 6.6 acre park deficit in Coastal Southwest quadrant of Carlsbad, (south of Palomar Airport Road and west of El Camino Real); that there is a 30 acre open-space deficit in Zone 9 (west of I-5 and south of Poinsettia) of the Growth Management Plan; that the City is not requiring developers to first look at non-residential reserve and parks in Planning Area F (the large, undeveloped area west of the railroad tracks, north of Avenida Encinas and south of Cape Rey Hotel); and most importantly, I am informed that the City Council is currently reviewing plans to build a high-density, residential community in Planning Area F, a location perfectly situated to remedy the above deficits.

Accordingly, I am requesting and making my position known that:

- I want the City of Carlsbad to build a park at Ponto to serve residents and visitors alike.
- I believe any and all development west of I-5 should be dependent on developers providing the required and currently missing 30 acres of open-space.
- I do not want high-density, residential development at Ponto.
- I do not consider the proposed Veteran's Park, located 6 miles from Ponto, a suitable alternative to a Coastal Park and open-space for Ponto / west of I-5.
- _____


I thank you for your consideration!

Sign: _____

Print Name: _____

Date: _____

Address: _____


LES SCOTT
11-4-18
2427 VISTA DRIVE
WPA

Email to:

Matt.Hall@carlsbadca.gov; CityCouncil@carlsbadca.gov; gbuhr@coastal.ca.gov;
Erin.Prahler@coastal.ca.gov; info@peopleforponto.com

People for Ponto

Protect Ponto Right

Re: Ponto Beach / Parks and Open Space Deficit

Dear Mayor Hall, Carlsbad City Council, and California Coastal Commission:

I am informed that there is a current 6.6 acre park deficit in Coastal Southwest quadrant of Carlsbad, (south of Palomar Airport Road and west of El Camino Real); that there is a 30 acre open-space deficit in Zone 9 (west of I-5 and south of Poinsettia) of the Growth Management Plan; that the City is not requiring developers to first look at non-residential reserve and parks in Planning Area F (the large, undeveloped area west of the railroad tracks, north of Avenida Encinas and south of Cape Rey Hotel); and most importantly, I am informed that the City Council is currently reviewing plans to build a high-density, residential community in Planning Area F, a location perfectly situated to remedy the above deficits.

Accordingly, I am requesting and making my position known that:

- I want the City of Carlsbad to build a park at Ponto to serve residents and visitors alike.
- I believe any and all development west of I-5 should be dependent on developers providing the required and currently missing 30 acres of open-space.
- I do not want high-density, residential development at Ponto.
- I do not consider the proposed Veteran's Park, located 6 miles from Ponto, a suitable alternative to a Coastal Park and open-space for Ponto / west of I-5.
- _____

I thank you for your consideration!

Sign: 

Print Name: Hallie Shea

Date: 11/4/18

Address: 2715 Circulo Santiago
Apt P.

Email to:

Matt.Hall@carlsbadca.gov; CityCouncil@carlsbadca.gov; gbuhr@coastal.ca.gov;
Erin.Prahler@coastal.ca.gov; info@peopleforponto.com

People for Ponto

Developed Ponto Right

Re: Ponto Beach / Parks and Open Space Deficit

Dear Mayor Hall, Carlsbad City Council, and California Coastal Commission:

I am informed that there is a current 6.6 acre park deficit in Coastal Southwest quadrant of Carlsbad, (south of Palomar Airport Road and west of El Camino Real); that there is a 30 acre open-space deficit in Zone 9 (west of I-5 and south of Poinsettia) of the Growth Management Plan; that the City is not requiring developers to first look at non-residential reserve and parks in Planning Area F (the large, undeveloped area west of the railroad tracks, north of Avenida Encinas and south of Cape Rey Hotel); and most importantly, I am informed that the City Council is currently reviewing plans to build a high-density, residential community in Planning Area F, a location perfectly situated to remedy the above deficits.

Accordingly, I am requesting and making my position known that:

- I want the City of Carlsbad to build a park at Ponto to serve residents and visitors alike.
- I believe any and all development west of I-5 should be dependent on developers providing the required and currently missing 30 acres of open-space.
- I do not want high-density, residential development at Ponto.
- I do not consider the proposed Veteran's Park, located 6 miles from Ponto, a suitable alternative to a Coastal Park and open-space for Ponto / west of I-5.
- _____

I thank you for your consideration!

Sign: 

Print Name: Sherris Saunders

Date: 11/4/18

Address: 4766 Bryce Circle

Email to:

Matt.Hall@carlsbadca.gov; CityCouncil@carlsbadca.gov; gbuhr@coastal.ca.gov;

Erin.Prahler@coastal.ca.gov; info@peopleforponto.com

People for Ponto

Develop Ponto Right

Re: Ponto Beach / Parks and Open Space Deficit

Dear Mayor Hall, Carlsbad City Council, and California Coastal Commission:

I am informed that there is a current 6.6 acre park deficit in Coastal Southwest quadrant of Carlsbad, (south of Palomar Airport Road and west of El Camino Real); that there is a 30 acre open-space deficit in Zone 9 (west of I-5 and south of Poinsettia) of the Growth Management Plan; that the City is not requiring developers to first look at non-residential reserve and parks in Planning Area F (the large, undeveloped area west of the railroad tracks, north of Avenida Encinas and south of Cape Rey Hotel); and most importantly, I am informed that the City Council is currently reviewing plans to build a high-density, residential community in Planning Area F, a location perfectly situated to remedy the above deficits.

Accordingly, I am requesting and making my position known that:

- I want the City of Carlsbad to build a park at Ponto to serve residents and visitors alike.
- I believe any and all development west of I-5 should be dependent on developers providing the required and currently missing 30 acres of open-space.
- I do not want high-density, residential development at Ponto.
- I do not consider the proposed Veteran's Park, located 6 miles from Ponto, a suitable alternative to a Coastal Park and open-space for Ponto / west of I-5.
- _____

I thank you for your consideration!

Sign: _____

Print Name: _____

Date: _____

Address: _____

Holly Swope

Holly Swope

11-4-16

4858 Kelly Dr

Carlsbad CA 92008

Email to:

Matt.Hall@carlsbadca.gov; CityCouncil@carlsbadca.gov; gbuhr@coastal.ca.gov;
Erin.Prahler@coastal.ca.gov; info@peopleforponto.com

People for Ponto

Develop Ponto Right

Re: Ponto Beach / Parks and Open Space Deficit

Dear Mayor Hall, Carlsbad City Council, and California Coastal Commission:


I am informed that there is a current 6.6 acre park deficit in Coastal Southwest quadrant of Carlsbad, (south of Palomar Airport Road and west of El Camino Real); that there is a 30 acre open-space deficit in Zone 9 (west of I-5 and south of Poinsettia) of the Growth Management Plan; that the City is not requiring developers to first look at non-residential reserve and parks in Planning Area F (the large, undeveloped area west of the railroad tracks, north of Avenida Encinas and south of Cape Rey Hotel); and most importantly, I am informed that the City Council is currently reviewing plans to build a high-density, residential community in Planning Area F, a location perfectly situated to remedy the above deficits.

Accordingly, I am requesting and making my position known that:

- I want the City of Carlsbad to build a park at Ponto to serve residents and visitors alike.
- I believe any and all development west of I-5 should be dependent on developers providing the required and currently missing 30 acres of open-space.
- I do not want high-density, residential development at Ponto.
- I do not consider the proposed Veteran's Park, located 6 miles from Ponto, a suitable alternative to a Coastal Park and open-space for Ponto / west of I-5.

I thank you for your consideration!

Sign:



Print Name:

Kyle Seaman

Date:

11-4-2018

Address:

1709 Aldersgate Rr. Encinitas

Email to:

Matt.Hall@carlsbadca.gov; CityCouncil@carlsbadca.gov; gbuhr@coastal.ca.gov;

Erin.Praher@coastal.ca.gov; info@peopleforponto.com

People for Ponto

Develop Ponto Right

Re: Ponto Beach / Parks and Open Space Deficit

Dear Mayor Hall, Carlsbad City Council, and California Coastal Commission:

I am informed that there is a current 6.6 acre park deficit in Coastal Southwest quadrant of Carlsbad, (south of Palomar Airport Road and west of El Camino Real); that there is a 30 acre open-space deficit in Zone 9 (west of I-5 and south of Poinsettia) of the Growth Management Plan; that the City is not requiring developers to first look at non-residential reserve and parks in Planning Area F (the large, undeveloped area west of the railroad tracks, north of Avenida Encinas and south of Cape Rey Hotel); and most importantly, I am informed that the City Council is currently reviewing plans to build a high-density, residential community in Planning Area F, a location perfectly situated to remedy the above deficits.

Accordingly, I am requesting and making my position known that:

- I want the City of Carlsbad to build a park at Ponto to serve residents and visitors alike.
- I believe any and all development west of I-5 should be dependent on developers providing the required and currently missing 30 acres of open-space.
- I do not want high-density, residential development at Ponto.
- I do not consider the proposed Veteran's Park, located 6 miles from Ponto, a suitable alternative to a Coastal Park and open-space for Ponto / west of I-5.

I thank you for your consideration!

Sign:

Print Name:

Date:

Address:

[Handwritten Signature]
BARBARA SORECCINI
Nov. 4, 2018
200 80 EMERALD DR #90
VISTA, CA 92081

Email to:

Matt.Hall@carlsbadca.gov; CityCouncil@carlsbadca.gov; gbuhr@coastal.ca.gov;
Erin.Prahler@coastal.ca.gov; info@peopleforponto.com

Ponto Beach / Parks and Open Space Deficit

Re: Ponto Beach / Parks and Open Space Deficit

Dear Mayor Hall, Carlsbad City Council and California Coastal Commission:

I am informed that there is a current 6.6 acre park deficit in Coastal Southwest quadrant of Carlsbad, (south of Palomar Airport Road and west of El Camino Real); that there is a 30 acre open-space deficit in Zone 9 (west of I-5 and south of Poinsettia) of the Growth Management Plan; that the City is not requiring developers to first look at non-residential reserve and parks in Planning Area F (the large, undeveloped area west of the railroad tracks, north of Avenida Encinas and south of Cape Rey Hotel); and most importantly, I am informed that the City Council is currently reviewing plans to build a high-density, residential community in Planning Area F, a location perfectly situated to remedy the above deficits.

Accordingly, I am requesting and making my position known that:

- I want the City of Carlsbad to build a park at Ponto to serve residents and visitors alike.
- I believe any and all development west of I-5 should be dependent on developers providing the required and currently missing 30 acres of open-space.
- I do not want high-density, residential development at Ponto.
- I do not consider the proposed Veteran's Park, located 6 miles from Ponto, a suitable alternative to a Coastal Park and open-space for Ponto / west of I-5

Thank you for your consideration!

Sign: Jean Schindelheim

Print Name: Jean Schindelheim

Date: 10/8/18

Address: 554 Dew Point Ave
Carlsbad CA 91355

Re: Ponto Beach / Parks and Open Space Deficit

Dear Mayor Hall, Carlsbad City Council and California Coastal Commission:

I am informed that there is a current 6.6 acre park deficit in Coastal Southwest quadrant of Carlsbad, (south of Palomar Airport Road and west of El Camino Real); that there is a 30 acre open-space deficit in Zone 9 (west of I-5 and south of Poinsettia) of the Growth Management Plan; that the City is not requiring developers to first look at non-residential reserve and parks in Planning Area F (the large, undeveloped area west of the railroad tracks, north of Avenida Encinas and south of Cape Rey Hotel); and most importantly, I am informed that the City Council is currently reviewing plans to build a high-density, residential community in Planning Area F, a location perfectly situated to remedy the above deficits.

Accordingly, I am requesting and making my position known that:

- I want the City of Carlsbad to build a park at Ponto to serve residents and visitors alike.
 - I believe any and all development west of I-5 should be dependent on developers providing the required and currently missing 30 acres of open-space.
 - I do not want high-density, residential development at Ponto.
 - I do not consider the proposed Veteran's Park, located 6 miles from Ponto, a suitable alternative to a Coastal Park and open-space for Ponto / west of I-5
 - _____
-
-
-

Thank you for your consideration!

Sign: Donna Stockalper
Print Name: Donna Stockalper
Date: 10/8/18
Address: 7345 Spinnaker St
Carlsbad, CA 92011

People for Ponto
Developer: Ponto Beach

Re: Ponto Beach / Parks and Open Space Deficit

Dear Mayor Hall, Carlsbad City Council and California Coastal Commission:

I am informed that there is a current 6.6 acre park deficit in Coastal Southwest quadrant of Carlsbad, (south of Palomar Airport Road and west of El Camino Real); that there is a 30 acre open-space deficit in Zone 9 (west of I-5 and south of Poinsettia) of the Growth Management Plan; that the City is not requiring developers to first look at non-residential reserve and parks in Planning Area F (the large, undeveloped area west of the railroad tracks, north of Avenida Encinas and south of Cape Rey Hotel); and most importantly, I am informed that the City Council is currently reviewing plans to build a high-density, residential community in Planning Area F, a location perfectly situated to remedy the above deficits.

Accordingly, I am requesting and making my position known that:

- I want the City of Carlsbad to build a park at Ponto to serve residents and visitors alike.
- I believe any and all development west of I-5 should be dependent on developers providing the required and currently missing 30 acres of open-space.
- I do not want high-density, residential development at Ponto.
- I do not consider the proposed Veteran's Park, located 6 miles from Ponto, a suitable alternative to a Coastal Park and open-space for Ponto / west of I-5
-

Thank you for your consideration!

Sign:

Print Name:

Date:

Address:

Kate Schlicher
Kate Schlicher
10/19/18
7413 Magellan St.
Carlsbad, CA 92011

People for Ponto

Re: Ponto Beach / Parks and Open Space Deficit

Dear Mayor Hall, Carlsbad City Council, and California Coastal Commission:

I am informed that there is a current 6.6 acre park deficit in Coastal Southwest quadrant of Carlsbad, (south of Palomar Airport Road and west of El Camino Real); that there is a 30 acre open-space deficit in Zone 9 (west of I-5 and south of Poinsettia) of the Growth Management Plan; that the City is not requiring developers to first look at non-residential reserve and parks in Planning Area F (the large, undeveloped area west of the railroad tracks, north of Avenida Encinas and south of Cape Rey Hotel); and most importantly, I am informed that the City Council is currently reviewing plans to build a high-density, residential community in Planning Area F, a location perfectly situated to remedy the above deficits.

Accordingly, I am requesting and making my position known that:

- I want the City of Carlsbad to build a park at Ponto to serve residents and visitors alike.
- I believe any and all development west of I-5 should be dependent on developers providing the required and currently missing 30 acres of open-space.
- I do not want high-density, residential development at Ponto.
- I do not consider the proposed Veteran's Park, located 6 miles from Ponto, a suitable alternative to a Coastal Park and open-space for Ponto / west of I-5.

I thank you for your consideration!

Sign:

S. Samaniego

Print Name:

Susanna Samaniego

Date:

10.17.18

Address:

816 Caminito Rosa Carlsbad, CA

92011

Email to:

Matt.Hall@carlsbadca.gov; CityCouncil@carlsbadca.gov; gbuhr@coastal.ca.gov;
Erin.Prahler@coastal.ca.gov; info@peopleforponto.com

People for Ponto

Re: Ponto Beach / Parks and Open Space Deficit


Dear Mayor Hall, Carlsbad City Council, and California Coastal Commission:

I am informed that there is a current 6.6 acre park deficit in Coastal Southwest quadrant of Carlsbad, (south of Palomar Airport Road and west of El Camino Real); that there is a 30 acre open-space deficit in Zone 9 (west of I-5 and south of Poinsettia) of the Growth Management Plan; that the City is not requiring developers to first look at non-residential reserve and parks in Planning Area F (the large, undeveloped area west of the railroad tracks, north of Avenida Encinas and south of Cape Rey Hotel); and most importantly, I am informed that the City Council is currently reviewing plans to build a high-density, residential community in Planning Area F, a location perfectly situated to remedy the above deficits.

Accordingly, I am requesting and making my position known that:

- I want the City of Carlsbad to build a park at Ponto to serve residents and visitors alike.
- I believe any and all development west of I-5 should be dependent on developers providing the required and currently missing 30 acres of open-space.
- I do not want high-density, residential development at Ponto.
- I do not consider the proposed Veteran's Park, located 6 miles from Ponto, a suitable alternative to a Coastal Park and open-space for Ponto / west of I-5.
- _____

I thank you for your consideration!

Sign: 

Print Name: SHIORI, LAURA

Date: 10/17/18

Address: 7411 SOLANO ST
CARLSBAD CA

Email to:
 Matt.Hall@carlsbadca.gov; CityCouncil@carlsbadca.gov; gbuhr@coastal.ca.gov;
 Erin.Prahler@coastal.ca.gov; info@peopleforponto.com

92009

People for Ponto

Open Space Deficit

Re: Ponto Beach / Parks and Open Space Deficit

Dear Mayor Hall, Carlsbad City Council and California Coastal Commission:

I am informed that there is a current 6.6 acre park deficit in Coastal Southwest quadrant of Carlsbad, (south of Palomar Airport Road and west of El Camino Real); that there is a 30 acre open-space deficit in Zone 9 (west of I-5 and south of Poinsettia) of the Growth Management Plan; that the City is not requiring developers to first look at non-residential reserve and parks in Planning Area F (the large, undeveloped area west of the railroad tracks, north of Avenida Encinas and south of Cape Rey Hotel); and most importantly, I am informed that the City Council is currently reviewing plans to build a high-density, residential community in Planning Area F, a location perfectly situated to remedy the above deficits.

Accordingly, I am requesting and making my position known that:

- I want the City of Carlsbad to build a park at Ponto to serve residents and visitors alike.
- I believe any and all development west of I-5 should be dependent on developers providing the required and currently missing 30 acres of open-space.
- I do not want high-density, residential development at Ponto.
- I do not consider the proposed Veteran's Park, located 6 miles from Ponto, a suitable alternative to a Coastal Park and open-space for Ponto / west of I-5

Thank you for your consideration!

Sign:

Robert Schindekneim

Print Name:

ROBERT SCHINDEKNEIM

Date:

10/8/2018

Address:

554 DEW POINT AVE
CARLSBAD, CA

People for Ponto

People for Ponto RFP

Re: Ponto Beach / Parks and Open Space Deficit

Dear Mayor Hall, Carlsbad City Council, and California Coastal Commission:

I am informed that there is a current 6.6 acre park deficit in Coastal Southwest quadrant of Carlsbad, (south of Palomar Airport Road and west of El Camino Real); that there is a 30 acre open-space deficit in Zone 9 (west of I-5 and south of Poinsettia) of the Growth Management Plan; that the City is not requiring developers to first look at non-residential reserve and parks in Planning Area F (the large, undeveloped area west of the railroad tracks, north of Avenida Encinas and south of Cape Rey Hotel); and most importantly, I am informed that the City Council is currently reviewing plans to build a high-density, residential community in Planning Area F, a location perfectly situated to remedy the above deficits.

Accordingly, I am requesting and making my position known that:

- I want the City of Carlsbad to build a park at Ponto to serve residents and visitors alike.
- I believe any and all development west of I-5 should be dependent on developers providing the required and currently missing 30 acres of open-space.
- I do not want high-density, residential development at Ponto.
- I do not consider the proposed Veteran's Park, located 6 miles from Ponto, a suitable alternative to a Coastal Park and open-space for Ponto / west of I-5.
- _____

I thank you for your consideration!

Sign: _____

Print Name: _____

Date: _____

Address: _____

Email to:

Matt.Hall@carlsbadca.gov; CityCouncil@carlsbadca.gov; gbuhr@coastal.ca.gov;
Erin.Praher@coastal.ca.gov; info@peopleforponto.com

Christy Snowie Johnson
Christy Snowie Johnson
Oct 13, 2018
4 Willets Place
Ithaca, NY 14850

People for Ponto

People for Ponto, Inc.

Re: Ponto Beach / Parks and Open Space Deficit

Dear Mayor Hall, Carlsbad City Council, and California Coastal Commission:

I am informed that there is a current 6.6 acre park deficit in Coastal Southwest quadrant of Carlsbad, (south of Palomar Airport Road and west of El Camino Real); that there is a 30 acre open-space deficit in Zone 9 (west of I-5 and south of Poinsettia) of the Growth Management Plan; that the City is not requiring developers to first look at non-residential reserve and parks in Planning Area F (the large, undeveloped area west of the railroad tracks, north of Avenida Encinas and south of Cape Rey Hotel); and most importantly, I am informed that the City Council is currently reviewing plans to build a high-density, residential community in Planning Area F, a location perfectly situated to remedy the above deficits.

Accordingly, I am requesting and making my position known that:

- I want the City of Carlsbad to build a park at Ponto to serve residents and visitors alike.
- I believe any and all development west of I-5 should be dependent on developers providing the required and currently missing 30 acres of open-space.
- I do not want high-density, residential development at Ponto.
- I do not consider the proposed Veteran's Park, located 6 miles from Ponto, a suitable alternative to a Coastal Park and open-space for Ponto / west of I-5.
- _____

I thank you for your consideration!

Sign: _____

Print Name: _____

Date: _____

Address: _____

Reagan Shime

Reagan Shime

10/16/18

*1341 Blue Heron Ave.
Encinitas, CA 92024*

Email to:

Matt.Hall@carlsbadca.gov; CityCouncil@carlsbadca.gov; gbuhr@coastal.ca.gov;
Erin.Prahler@coastal.ca.gov; info@peopleforponto.com

People for Ponto

Re: Ponto Beach / Parks and Open Space Deficit

Dear Mayor Hall, Carlsbad City Council, and California Coastal Commission:

I am informed that there is a current 6.6 acre park deficit in Coastal Southwest quadrant of Carlsbad, (south of Palomar Airport Road and west of El Camino Real); that there is a 30 acre open-space deficit in Zone 9 (west of I-5 and south of Poinsettia) of the Growth Management Plan; that the City is not requiring developers to first look at non-residential reserve and parks in Planning Area F (the large, undeveloped area west of the railroad tracks, north of Avenida Encinas and south of Cape Rey Hotel); and most importantly, I am informed that the City Council is currently reviewing plans to build a high-density, residential community in Planning Area F, a location perfectly situated to remedy the above deficits.

Accordingly, I am requesting and making my position known that:

- I want the City of Carlsbad to build a park at Ponto to serve residents and visitors alike.
- I believe any and all development west of I-5 should be dependent on developers providing the required and currently missing 30 acres of open-space.
- I do not want high-density, residential development at Ponto.
- I do not consider the proposed Veteran's Park, located 6 miles from Ponto, a suitable alternative to a Coastal Park and open-space for Ponto / west of I-5.
- _____

I thank you for your consideration!

Sign: _____

Print Name: _____

Date: _____

Address: _____

Jenna Suley

10/19/18

853 Bluebell Ct Carlsbad

929k

Email to:

Matt.Hall@carlsbadca.gov; CityCouncil@carlsbadca.gov; gbuhr@coastal.ca.gov;
Erin.Prahler@coastal.ca.gov; info@peopleforponto.com

People for Ponto

Re: Ponto Beach / Parks and Open Space Deficit

Dear Mayor Hall, Carlsbad City Council, and California Coastal Commission:

I am informed that there is a current 6.6 acre park deficit in Coastal Southwest quadrant of Carlsbad, (south of Palomar Airport Road and west of El Camino Real); that there is a 30 acre open-space deficit in Zone 9 (west of I-5 and south of Poinsettia) of the Growth Management Plan; that the City is not requiring developers to first look at non-residential reserve and parks in Planning Area F (the large, undeveloped area west of the railroad tracks, north of Avenida Encinas and south of Cape Rey Hotel); and most importantly, I am informed that the City Council is currently reviewing plans to build a high-density, residential community in Planning Area F, a location perfectly situated to remedy the above deficits.

Accordingly, I am requesting and making my position known that:

- I want the City of Carlsbad to build a park at Ponto to serve residents and visitors alike.
- I believe any and all development west of I-5 should be dependent on developers providing the required and currently missing 30 acres of open-space.
- I do not want high-density, residential development at Ponto.
- I do not consider the proposed Veteran's Park, located 6 miles from Ponto, a suitable alternative to a Coastal Park and open-space for Ponto / west of I-5.
- _____

I thank you for your consideration!

Sign: _____

Print Name: _____

Date: _____

Address: _____

Jeff Swan

10-20-10

853 Bluebell CT

Carlsbad CA 92011

Email to:

Matt.Hall@carlsbadca.gov; CityCouncil@carlsbadca.gov; gbuhr@coastal.ca.gov;

Erin.Praher@coastal.ca.gov; info@peopleforponto.com

People for Ponto

Develop Ponto Right

Re: Ponto Beach / Parks and Open Space Deficit

Dear Mayor Hall, Carlsbad City Council, and California Coastal Commission:

I am informed that there is a current 6.6 acre park deficit in Coastal Southwest quadrant of Carlsbad, (south of Palomar Airport Road and west of El Camino Real); that there is a 30 acre open-space deficit in Zone 9 (west of I-5 and south of Poinsettia) of the Growth Management Plan; that the City is not requiring developers to first look at non-residential reserve and parks in Planning Area F (the large, undeveloped area west of the railroad tracks, north of Avenida Encinas and south of Cape Rey Hotel); and most importantly, I am informed that the City Council is currently reviewing plans to build a high-density, residential community in Planning Area F, a location perfectly situated to remedy the above deficits.

Accordingly, I am requesting and making my position known that:

I want the City of Carlsbad to build a park at Ponto to serve residents and visitors alike.

I believe any and all development west of I-5 should be dependent on developers providing the required and currently missing 30 acres of open-space.

I do not want high-density, residential development at Ponto.

I do not consider the proposed Veteran's Park, located 6 miles from Ponto, a suitable alternative to a Coastal Park and open-space for Ponto / west of I-5.

I thank you for your consideration!

Sign: _____

Print Name: _____


Date: _____

Address: _____

Email to:

Matt.Hall@carlsbadca.gov; CityCouncil@carlsbadca.gov; gbuhr@coastal.ca.gov;

Erin.Prahler@coastal.ca.gov; info@peopleforponto.com


Justice Stapleton
11/10/18
820 Stratford Knoll
Encinitas, CA 92024

People for Ponto

Deficit of Ponto Beach

Re: Ponto Beach / Parks and Open Space Deficit

Dear Mayor Hall, Carlsbad City Council, and California Coastal Commission:

I am informed that there is a current 6.6 acre park deficit in Coastal Southwest quadrant of Carlsbad, (south of Palomar Airport Road and west of El Camino Real); that there is a 30 acre open-space deficit in Zone 9 (west of I-5 and south of Poinsettia) of the Growth Management Plan; that the City is not requiring developers to first look at non-residential reserve and parks in Planning Area F (the large, undeveloped area west of the railroad tracks, north of Avenida Encinas and south of Cape Rey Hotel); and most importantly, I am informed that the City Council is currently reviewing plans to build a high-density, residential community in Planning Area F, a location perfectly situated to remedy the above deficits.

Accordingly, I am requesting and making my position known that:

- I want the City of Carlsbad to build a park at Ponto to serve residents and visitors alike.
- I believe any and all development west of I-5 should be dependent on developers providing the required and currently missing 30 acres of open-space.
- I do not want high-density, residential development at Ponto.
- I do not consider the proposed Veteran's Park, located 6 miles from Ponto, a suitable alternative to a Coastal Park and open-space for Ponto / west of I-5.
- _____

I thank you for your consideration!

Sign: 

Print Name: Sean Stepleman

Date: 11-18-18

Address: 822 Stanford Kroll
Encinitas CA 92029

Email to:

Matt.Hall@carlsbadca.gov; CityCouncil@carlsbadca.gov; gbuhr@coastal.ca.gov;
Erin.Prahler@coastal.ca.gov; info@peopleforponto.com

People for Ponto

Re: Ponto Beach / Parks and Open Space Deficit

Dear Mayor Hall, Carlsbad City Council, and California Coastal Commission:

I am informed that there is a current 6.6 acre park deficit in Coastal Southwest quadrant of Carlsbad, (south of Palomar Airport Road and west of El Camino Real); that there is a 30 acre open-space deficit in Zone 9 (west of I-5 and south of Poinsettia) of the Growth Management Plan; that the City is not requiring developers to first look at non-residential reserve and parks in Planning Area F (the large, undeveloped area west of the railroad tracks, north of Avenida Encinas and south of Cape Rey Hotel); and most importantly, I am informed that the City Council is currently reviewing plans to build a high-density, residential community in Planning Area F, a location perfectly situated to remedy the above deficits.

Accordingly, I am requesting and making my position known that:

- I want the City of Carlsbad to build a park at Ponto to serve residents and visitors alike.
- I believe any and all development west of I-5 should be dependent on developers providing the required and currently missing 30 acres of open-space.
- I do not want high-density, residential development at Ponto.
- I do not consider the proposed Veteran's Park, located 6 miles from Ponto, a suitable alternative to a Coastal Park and open-space for Ponto / west of I-5.
- _____

I thank you for your consideration!

Sign: _____

Print Name: _____

Date: _____

Address: _____

Nancy Sims
Nancy Sims
10-20-14
1930 W San Marcos Bl-975
San Marcos 92078

Email to:

Matt.Hall@carlsbadca.gov; CityCouncil@carlsbadca.gov; gbuhr@coastal.ca.gov;
Erin.Praher@coastal.ca.gov; info@peopleforponto.com

Re: Ponto Beach / Parks and Open Space Deficit

Dear Mayor Hall, Carlsbad City Council, and California Coastal Commission:

I am informed that there is a current 6.6 acre park deficit in Coastal Southwest quadrant of Carlsbad, (south of Palomar Airport Road and west of El Camino Real); that there is a 30 acre open-space deficit in Zone 9 (west of I-5 and south of Poinsettia) of the Growth Management Plan; that the City is not requiring developers to first look at non-residential reserve and parks in Planning Area F (the large, undeveloped area west of the railroad tracks, north of Avenida Encinas and south of Cape Rey Hotel); and most importantly, I am informed that the City Council is currently reviewing plans to build a high-density, residential community in Planning Area F, a location perfectly situated to remedy the above deficits.

Accordingly, I am requesting and making my position known that:

- I want the City of Carlsbad to build a park at Ponto to serve residents and visitors alike.
- I believe any and all development west of I-5 should be dependent on developers providing the required and currently missing 30 acres of open-space.
- I do not want high-density, residential development at Ponto.
- I do not consider the proposed Veteran's Park, located 6 miles from Ponto, a suitable alternative to a Coastal Park and open-space for Ponto / west of I-5.

I thank you for your consideration!

Sign: 

Print Name: Brian Streeter, Ed.D., ATR

Date: 10/22/18

Address: _____

Email to:

Matt.Hall@carlsbadca.gov; CityCouncil@carlsbadca.gov; gbuhr@coastal.ca.gov;
Erin.Praher@coastal.ca.gov; info@peopleforponto.com

People for Ponto

Develop Ponto Right

Re: Ponto Beach / Parks and Open Space Deficit

Dear Mayor Hall, Carlsbad City Council, and California Coastal Commission:

I am informed that there is a current 6.6 acre park deficit in Coastal Southwest quadrant of Carlsbad, (south of Palomar Airport Road and west of El Camino Real); that there is a 30 acre open-space deficit in Zone 9 (west of I-5 and south of Poinsettia) of the Growth Management Plan; that the City is not requiring developers to first look at non-residential reserve and parks in Planning Area F (the large, undeveloped area west of the railroad tracks, north of Avenida Encinas and south of Cape Rey Hotel); and most importantly, I am informed that the City Council is currently reviewing plans to build a high-density, residential community in Planning Area F, a location perfectly situated to remedy the above deficits.

Accordingly, I am requesting and making my position known that:

- I want the City of Carlsbad to build a park at Ponto to serve residents and visitors alike.
- I believe any and all development west of I-5 should be dependent on developers providing the required and currently missing 30 acres of open-space.
- I do not want high-density, residential development at Ponto.
- I do not consider the proposed Veteran's Park, located 6 miles from Ponto, a suitable alternative to a Coastal Park and open-space for Ponto / west of I-5.

I thank you for your consideration!

Sign: Denise C. Soto

Print Name: Denise C. Soto

Date: 10/25/2018

Address: San Antonio, Texas

Email to:

Matt.Hall@carlsbadca.gov; CityCouncil@carlsbadca.gov; gbuhr@coastal.ca.gov;
Erin.Prahler@coastal.ca.gov; info@peopleforponto.com

People for Ponto

Develop Ponto Right

Re: Ponto Beach / Parks and Open Space Deficit

Dear Mayor Hall, Carlsbad City Council, and California Coastal Commission:

I am informed that there is a current 6.6 acre park deficit in Coastal Southwest quadrant of Carlsbad, (south of Palomar Airport Road and west of El Camino Real); that there is a 30 acre open-space deficit in Zone 9 (west of I-5 and south of Poinsettia) of the Growth Management Plan; that the City is not requiring developers to first look at non-residential reserve and parks in Planning Area F (the large, undeveloped area west of the railroad tracks, north of Avenida Encinas and south of Cape Rey Hotel); and most importantly, I am informed that the City Council is currently reviewing plans to build a high-density, residential community in Planning Area F, a location perfectly situated to remedy the above deficits.

Accordingly, I am requesting and making my position known that:

- I want the City of Carlsbad to build a park at Ponto to serve residents and visitors alike.
- I believe any and all development west of I-5 should be dependent on developers providing the required and currently missing 30 acres of open-space.
- I do not want high-density, residential development at Ponto.
- I do not consider the proposed Veteran's Park, located 6 miles from Ponto, a suitable alternative to a Coastal Park and open-space for Ponto / west of I-5.

I thank you for your consideration!

Sign: _____

Diana Scott

Print Name: _____

DIANA SCOTT

Date: _____

11-26-18

Address: _____

Ft. Worth, TX

Email to:

Matt.Hall@carlsbadca.gov; CityCouncil@carlsbadca.gov; gbuhr@coastal.ca.gov;
Erin.Prahler@coastal.ca.gov; info@peopleforponto.com

Dear Mayor Hall, Carlsbad City Council and California Coastal Commission:

I am informed that:

- Carlsbad must consider on Planning Area F at Ponto the need for a public park at Ponto as part of the Draft Local Coastal Program Amendment.
- There is no public park at Ponto even though City Park Standards requires a minimum of 6.5 acres of parkland for Ponto.
- There is a current 6.6 acre park deficit in Coastal Southwest quadrant of Carlsbad, (south of Palomar Airport Road and west of El Camino Real).
- There are no Coastal Parks in all of South Carlsbad. 64,000 South Carlsbad citizens have no Coastal Park.
- Ponto is at the center of a larger 6-mile stretch of coastline in that has no Coastal Parks.
- Ponto has a city documented 30 acre open-space standard deficit that a Coastal Park would help resolve.
- And most importantly, I am informed that the City is currently ignoring these issues and in the Draft Local Coastal Program Amendment is proposing to eliminate the last opportunity to create a much-needed Coastal Park at Ponto.


Accordingly, I am making it known that:

- I want the Draft Local Coastal Program Amendment to provide for a Coastal Park at Ponto
- I want the City to provide a true Citizen-based Park Planning process for Ponto
- I want the City of Carlsbad to budget money in their capital improvement program to purchase Planning Area F and build a park at Ponto to serve residents and visitors alike.
- I want to preserve what little Coastal Open Space Carlsbad has remaining for future generations and our visitor industry.
- I am not in favor of future residential development at Ponto, but think this last small amount of vacant Coastal land should be reserved for Coastal Recreation.

I request that my comments be put on record in the official public records for Planning Area F.

Thank you.

Sign:



Print Name:

AIDAN SYBRANDY

Date:

1/27/20

City, State:

CARLSBAD CA

Matt.Hall@carlsbadca.gov; CityCouncil@carlsbadca.gov; Scott.Chadwick@carlsbadca.gov; Kyle.Lancaster@carlsbadca.gov; lisa.urbach@parks.ca.gov; Kathleen@carlsbad.org; mike.pacheco@carlsbadca.gov; gbuhr@coastal.ca.gov; cort.hitchens@coastal.ca.gov; Erin.Prahler@coastal.ca.gov; Don.Neu@carlsbadca.gov; Gary.Barberio@carlsbadca.gov; info@peopleforponto.com

I want the City to provide a true Citizen-based Park Planning process for Ponto

I want the City of Carlsbad to budget money in their capital improvement program to purchase Planning Area F and build a park at Ponto to serve residents and visitors alike.

I want to preserve what little Coastal Open Space Carlsbad has remaining for future generations

Dear Mayor Hall, Carlsbad City Council and California Coastal Commission:

I am informed that:

- Carlsbad must consider on Planning Area F at Ponto the need for a public park at Ponto as part of the Draft Local Coastal Program Amendment.
- There is no public park at Ponto even though City Park Standards requires a minimum of 6.5 acres of parkland for Ponto.
- There is a current 6.6 acre park deficit in Coastal Southwest quadrant of Carlsbad, (south of Palomar Airport Road and west of El Camino Real).
- There are no Coastal Parks in all of South Carlsbad. 64,000 South Carlsbad citizens have no Coastal Park.
- Ponto is at the center of a larger 6-mile stretch of coastline in that has no Coastal Parks.
- Ponto has a city documented 30 acre open-space standard deficit that a Coastal Park would help resolve.
- And most importantly, I am informed that the City is currently ignoring these issues and in the Draft Local Coastal Program Amendment is proposing to eliminate the last opportunity to create a much-needed Coastal Park at Ponto.

Accordingly, I am making it known that:

- I want the Draft Local Coastal Program Amendment to provide for a Coastal Park at Ponto
- I want the City to provide a true Citizen-based Park Planning process for Ponto
- I want the City of Carlsbad to budget money in their capital improvement program to purchase Planning Area F and build a park at Ponto to serve residents and visitors alike.
- I want to preserve what little Coastal Open Space Carlsbad has remaining for future generations and our visitor industry.
- I am not in favor of future residential development at Ponto, but think this last small amount of vacant Coastal land should be reserved for Coastal Recreation.

I request that my comments be put on record in the official public records for Planning Area F.

Thank you.

Sign:

Eussa Stone

Print Name:

EUSSA STONE

Date:

JAN. 29, 2020

City, State:

CARLSBAD, CA. 92011

Matt.Hall@carlsbadca.gov, CityCouncil@carlsbadca.gov; Scott.Chadwick@carlsbadca.gov, Kyle.Lancaster@carlsbadca.gov, lisa.urbach@parks.ca.gov, Kathleen@carlsbad.org, mike.pacheco@carlsbadca.gov, gbuhr@coastal.ca.gov, cort.hitchens@coastal.ca.gov, Erin.Prahler@coastal.ca.gov, Don.Neu@carlsbadca.gov, Gary.Barbano@carlsbadca.gov, info@peopleforponto.com

WE NEED A FRIENDLY PARK FOR PEOPLE
PEES AND CHILDREN

Dear Mayor Hall, Carlsbad City Council and California Coastal Commission:

I am informed that:

- Carlsbad must consider on Planning Area F at Ponto the need for a public park at Ponto as part of the Draft Local Coastal Program Amendment.
- There is no public park at Ponto even though City Park Standards requires a minimum of 6.5 acres of parkland for Ponto.
- There is a current 6.6 acre park deficit in Coastal Southwest quadrant of Carlsbad, (south of Palomar Airport Road and west of El Camino Real).
- There are no Coastal Parks in all of South Carlsbad. 64,000 South Carlsbad citizens have no Coastal Park.
- Ponto is at the center of a larger 6-mile stretch of coastline in that has no Coastal Parks.
- Ponto has a city documented 30 acre open-space standard deficit that a Coastal Park would help resolve.
- And most importantly, I am informed that the City is currently ignoring these issues and in the Draft Local Coastal Program Amendment is proposing to eliminate the last opportunity to create a much-needed Coastal Park at Ponto.

Accordingly, I am making it known that:

- I want the Draft Local Coastal Program Amendment to provide for a Coastal Park at Ponto
- I want the City to provide a true Citizen-based Park Planning process for Ponto
- I want the City of Carlsbad to budget money in their capital improvement program to purchase Planning Area F and build a park at Ponto to serve residents and visitors alike.
- I want to preserve what little Coastal Open Space Carlsbad has remaining for future generations and our visitor industry.
- I am not in favor of future residential development at Ponto, but think this last small amount of vacant Coastal land should be reserved for Coastal Recreation.

I request that my comments be put on record in the official public records for Planning Area F.

Thank you.

Sign:

Susan Skladanek

Print Name:

Susan Skladanek

Date:

1-29-20

City, State:

carlsbad, CA 92011

Dear Mayor Hall, Carlsbad City Council and California Coastal Commission:

I am informed that:

- Carlsbad must consider on Planning Area F at Ponto the need for a public park at Ponto as part of the Draft Local Coastal Program Amendment.
- There is no public park at Ponto even though City Park Standards requires a minimum of 6.5 acres of parkland for Ponto.
- There is a current 6.6 acre park deficit in Coastal Southwest quadrant of Carlsbad, (south of Palomar Airport Road and west of El Camino Real).
- There are no Coastal Parks in all of South Carlsbad. 64,000 South Carlsbad citizens have no Coastal Park.
- Ponto is at the center of a larger 6-mile stretch of coastline in that has no Coastal Parks.
- Ponto has a city documented 30 acre open-space standard deficit that a Coastal Park would help resolve.
- And most importantly, I am informed that the City is currently ignoring these issues and in the Draft Local Coastal Program Amendment is proposing to eliminate the last opportunity to create a much-needed Coastal Park at Ponto.

Accordingly, I am making it known that:

- I want the Draft Local Coastal Program Amendment to provide for a Coastal Park at Ponto
- I want the City to provide a true Citizen-based Park Planning process for Ponto
- I want the City of Carlsbad to budget money in their capital improvement program to purchase Planning Area F and build a park at Ponto to serve residents and visitors alike.
- I want to preserve what little Coastal Open Space Carlsbad has remaining for future generations and our visitor industry.
- I am **not** in favor of future residential development at Ponto, but think this last small amount of vacant Coastal land should be reserved for Coastal Recreation.

I request that my comments be put on record in the official public records for Planning Area F.

Thank you.

Sign:



Print Name:

Charlotte St. John

Date:

1/29/20

City, State:

Carlsbad CA 92011

Dear Mayor Hall, Carlsbad City Council and California Coastal Commission:

I am informed that:

- Carlsbad must consider on Planning Area F at Ponto the need for a public park at Ponto as part of the Draft Local Coastal Program Amendment.
- There is no public park at Ponto even though City Park Standards requires a minimum of 6.5 acres of parkland for Ponto.
- There is a current 6.6 acre park deficit in Coastal Southwest quadrant of Carlsbad, (south of Palomar Airport Road and west of El Camino Real).
- There are no Coastal Parks in all of South Carlsbad. 64,000 South Carlsbad citizens have no Coastal Park.
- Ponto is at the center of a larger 6-mile stretch of coastline in that has no Coastal Parks.
- Ponto has a city documented 30 acre open-space standard deficit that a Coastal Park would help resolve.
- And most importantly, I am informed that the City is currently ignoring these issues and in the Draft Local Coastal Program Amendment is proposing to eliminate the last opportunity to create a much-needed Coastal Park at Ponto.

Accordingly, I am making it known that:

- I want the Draft Local Coastal Program Amendment to provide for a Coastal Park at Ponto
- I want the City to provide a true Citizen-based Park Planning process for Ponto
- I want the City of Carlsbad to budget money in their capital improvement program to purchase Planning Area F and build a park at Ponto to serve residents and visitors alike.
- I want to preserve what little Coastal Open Space Carlsbad has remaining for future generations and our visitor industry.
- I am not in favor of future residential development at Ponto, but think this last small amount of vacant Coastal land should be reserved for Coastal Recreation.

I request that my comments be put on record in the official public records for Planning Area F.

Thank you.

Sign:

Annika Sybrandy

Print Name:

Annika Sybrandy

Date:

1-29-20

City, State:

Carlsbad CA

Dear Mayor Hall, Carlsbad City Council and California Coastal Commission:

I am informed that:

- Carlsbad must consider on Planning Area F at Ponto the need for a public park at Ponto as part of the Draft Local Coastal Program Amendment.
- There is no public park at Ponto even though City Park Standards requires a minimum of 6.5 acres of parkland for Ponto.
- There is a current 6.6 acre park deficit in Coastal Southwest quadrant of Carlsbad, (south of Palomar Airport Road and west of El Camino Real).
- There are no Coastal Parks in all of South Carlsbad. 64,000 South Carlsbad citizens have no Coastal Park.
- Ponto is at the center of a larger 6-mile stretch of coastline in that has no Coastal Parks.
- Ponto has a city documented 30 acre open-space standard deficit that a Coastal Park would help resolve.
- And most importantly, I am informed that the City is currently ignoring these issues and in the Draft Local Coastal Program Amendment is proposing to eliminate the last opportunity to create a much-needed Coastal Park at Ponto.

Accordingly, I am making it known that:

- I want the Draft Local Coastal Program Amendment to provide for a Coastal Park at Ponto
- I want the City to provide a true Citizen-based Park Planning process for Ponto
- I want the City of Carlsbad to budget money in their capital improvement program to purchase Planning Area F and build a park at Ponto to serve residents and visitors alike.
- I want to preserve what little Coastal Open Space Carlsbad has remaining for future generations and our visitor industry.
- I am **not** in favor of future residential development at Ponto, but think this last small amount of vacant Coastal land should be reserved for Coastal Recreation.

I request that my comments be put on record in the official public records for Planning Area F.

Thank you.

Sign:

Tristin Stutz

Print Name:

TRISTIN STUTZ

Date:

1-29-20

City, State:

CARLSBAD CA

Dear Mayor Hall, Carlsbad City Council and California Coastal Commission:

I am informed that:

- Carlsbad must consider on Planning Area F at Ponto the need for a public park at Ponto as part of the Draft Local Coastal Program Amendment.
- There is no public park at Ponto even though City Park Standards requires a minimum of 6.5 acres of parkland for Ponto.
- There is a current 6.6 acre park deficit in Coastal Southwest quadrant of Carlsbad, (south of Palomar Airport Road and west of El Camino Real).
- There are no Coastal Parks in all of South Carlsbad. 64,000 South Carlsbad citizens have no Coastal Park.
- Ponto is at the center of a larger 6-mile stretch of coastline in that has no Coastal Parks.
- Ponto has a city documented 30 acre open-space standard deficit that a Coastal Park would help resolve.
- And most importantly, I am informed that the City is currently ignoring these issues and in the Draft Local Coastal Program Amendment is proposing to eliminate the last opportunity to create a much-needed Coastal Park at Ponto.

Accordingly, I am making it known that:

- I want the Draft Local Coastal Program Amendment to provide for a Coastal Park at Ponto
- I want the City to provide a true Citizen-based Park Planning process for Ponto
- I want the City of Carlsbad to budget money in their capital improvement program to purchase Planning Area F and build a park at Ponto to serve residents and visitors alike.
- I want to preserve what little Coastal Open Space Carlsbad has remaining for future generations and our visitor industry.
- I am not in favor of future residential development at Ponto, but think this last small amount of vacant Coastal land should be reserved for Coastal Recreation.

I request that my comments be put on record in the official public records for Planning Area F.


Thank you.

Sign:

Print Name:

Date:

City, State:



Tamara Sveper
1-29-20
Carlsbad, CA 92011

Dear Mayor Hall, Carlsbad City Council and California Coastal Commission:

I am informed that:

- Carlsbad must consider on Planning Area F at Ponto the need for a public park at Ponto as part of the Draft Local Coastal Program Amendment.
- There is no public park at Ponto even though City Park Standards requires a minimum of 6.5 acres of parkland for Ponto.
- There is a current 6.6 acre park deficit in Coastal Southwest quadrant of Carlsbad, (south of Palomar Airport Road and west of El Camino Real).
- There are no Coastal Parks in all of South Carlsbad. 64,000 South Carlsbad citizens have no Coastal Park.
- Ponto is at the center of a larger 6-mile stretch of coastline in that has no Coastal Parks.
- Ponto has a city documented 30 acre open-space standard deficit that a Coastal Park would help resolve.
- And most importantly, I am informed that the City is currently ignoring these issues and in the Draft Local Coastal Program Amendment is proposing to eliminate the last opportunity to create a much-needed Coastal Park at Ponto.

Accordingly, I am making it known that:

- I want the Draft Local Coastal Program Amendment to provide for a Coastal Park at Ponto
- I want the City to provide a true Citizen-based Park Planning process for Ponto
- I want the City of Carlsbad to budget money in their capital improvement program to purchase Planning Area F and build a park at Ponto to serve residents and visitors alike.
- I want to preserve what little Coastal Open Space Carlsbad has remaining for future generations and our visitor industry.
- I am not in favor of future residential development at Ponto, but think this last small amount of vacant Coastal land should be reserved for Coastal Recreation.

I request that my comments be put on record in the official public records for Planning Area F.

Thank you.

Sign: Barbara Smith
 Print Name: Barbara Smith
 Date: 1-29
 City, State: Carlsbad CA

People for Ponto

UNIVERSITY OF CALIFORNIA, RIVERSIDE

Re: Ponto Beach / Parks and Open Space Deficit

Dear Mayor Hall, Carlsbad City Council and California Coastal Commission:

I am informed that there is a current 6.6 acre park deficit in Coastal Southwest quadrant of Carlsbad, (south of Palomar Airport Road and west of El Camino Real); that there is a 30 acre open-space deficit in Zone 9 (west of I-5 and south of Poinsettia) of the Growth Management Plan; that the City is not requiring developers to first look at non-residential reserve and parks in Planning Area F (the large, undeveloped area west of the railroad tracks, north of Avenida Encinas and south of Cape Rey Hotel); and most importantly, I am informed that the City Council is currently reviewing plans to build a high-density, residential community in Planning Area F, a location perfectly situated to remedy the above deficits.

Accordingly, I am requesting and making my position known that:

I want the City of Carlsbad to build a park at Ponto to serve residents and visitors alike.


I believe any and all development west of I-5 should be dependent on developers providing the required and currently missing 30 acres of open-space.

I do not want high-density, residential development at Ponto.

I do not consider the proposed Veteran's Park, located 6 miles from Ponto, a suitable alternative to a Coastal Park and open-space for Ponto / west of I-5

Thank you for your consideration!

Sign:



Print Name:

PAUL ST BARLETT

Date:

10-6-18

Address:

7386 SENFATER PL
CARLSBAD

Re: Ponto Beach / Parks and Open Space Deficit

Dear Mayor Hall, Carlsbad City Council, and California Coastal Commission:

I am informed that there is a current 6.6 acre park deficit in Coastal Southwest quadrant of Carlsbad, (south of Palomar Airport Road and west of El Camino Real); that there is a 30 acre open-space deficit in Zone 9 (west of I-5 and south of Poinsettia) of the Growth Management Plan; that the City is not requiring developers to first look at non-residential reserve and parks in Planning Area F (the large, undeveloped area west of the railroad tracks, north of Avenida Encinas and south of Cape Rey Hotel); and most importantly, I am informed that the City Council is currently reviewing plans to build a high-density, residential community in Planning Area F, a location perfectly situated to remedy the above deficits.

Accordingly, I am requesting and making my position known that:

- I want the City of Carlsbad to build a park at Ponto to serve residents and visitors alike.
- I believe any and all development west of I-5 should be dependent on developers providing the required and currently missing 30 acres of open-space.
- I do not want high-density, residential development at Ponto.
- I do not consider the proposed Veteran's Park, located 6 miles from Ponto, a suitable alternative to a Coastal Park and open-space for Ponto / west of I-5.
- _____

I thank you for your consideration!

Sign:

Print Name:

Date:

Address:

Miriam Tatikian

Miriam Tatikian

10/21/18

7453 Magellan St
Carlsbad, CA 92011

Email to:

Matt.Hall@carlsbadca.gov; CityCouncil@carlsbadca.gov; gbuhr@coastal.ca.gov;
Erin.Prahler@coastal.ca.gov; info@peopleforponto.com

Re: Land Opportunity to Correct the Parks and Open Space Deficit at Ponto

Dear Mayor Hall, Carlsbad City Council, and California Coastal Commission:

I am informed that:

- 1) There is a current 6.6-acre park deficit in the Coastal Southwest quadrant of Carlsbad (south of Palomar Airport Road and west of El Camino Real), and that there are no Coastal Parks in all South Carlsbad and for a 4-6-mile section of San Diego County's coastline.
- 2) There is a 30-acre open-space deficit in Zone 9 (Ponto area - west of I-5 and south of Poinsettia).
- 3) The State and City of Carlsbad's Local Coastal Program (LCP) require that Planning Area F at Ponto (the 11-acre undeveloped area west of the railroad tracks, north of Avenida Encinas and south of Cape Rey Hotel) be considered as a public park for the benefit of Carlsbad residents and visitors.
- 4) And most importantly, I am informed that the 11-acre Planning Area F is NOW available for purchase.

Accordingly, I am making it known that:

- I want the City of Carlsbad to budget money in their capital improvement program to purchase Planning Area F and build a park at Ponto to serve residents and visitors alike.
- I want to preserve what little Coastal Open Space Carlsbad has remaining for future generations and our visitor industry.
- I am not in favor of future residential development at Ponto.
-

I request that my comments be put on record in the official public records for Planning Area F.

Thank you.

Sign: Tiffany Tregellas
Print Name: Tiffany Tregellas
Date: 10/26/19
Address: CA

Email to: Matt.Hall@carlsbadca.gov; CityCouncil@carlsbadca.gov; Scott.Chadwick@carlsbadca.gov; Kyle.Lancaster@carlsbadca.gov; lisa.urbach@parks.ca.gov; Kathleen@carlsbad.org; mike.pacheco@carlsbadca.gov; gbuhr@coastal.ca.gov; cort.hitchens@coastal.ca.gov; Erin.Prahler@coastal.ca.gov; Don.Neu@carlsbadca.gov; Gary.Barberio@carlsbadca.gov; info@peopleforponto.com

People for Ponto

Local Coastal Program

Dear Mayor Hall, Carlsbad City Council and California Coastal Commission:

I am informed that:

- Carlsbad must consider on Planning Area F at Ponto the need for a public park at Ponto as part of the Draft Local Coastal Program Amendment.
- There is no public park at Ponto even though City Park Standards requires a minimum of 6.5 acres of parkland for Ponto.
- There is a current 6.6 acre park deficit in Coastal Southwest quadrant of Carlsbad, (south of Palomar Airport Road and west of El Camino Real).
- There are no Coastal Parks in all of South Carlsbad. 64,000 South Carlsbad citizens have no Coastal Park.
- Ponto is at the center of a larger 6-mile stretch of coastline in that has no Coastal Parks.
- Ponto has a city documented 30 acre open-space standard deficit that a Coastal Park would help resolve.
- And most importantly, I am informed that the City is currently ignoring these issues and in the Draft Local Coastal Program Amendment is proposing to eliminate the last opportunity to create a much-needed Coastal Park at Ponto.


Accordingly, I am making it known that:

- I want the Draft Local Coastal Program Amendment to provide for a Coastal Park at Ponto
- I want the City to provide a true Citizen-based Park Planning process for Ponto
- I want the City of Carlsbad to budget money in their capital improvement program to purchase Planning Area F and build a park at Ponto to serve residents and visitors alike.
- I want to preserve what little Coastal Open Space Carlsbad has remaining for future generations and our visitor industry.
- I am **not** in favor of future residential development at Ponto, but think this last small amount of vacant Coastal land should be reserved for Coastal Recreation.

I request that my comments be put on record in the official public records for Planning Area F.

Thank you.

Sign:



Print Name:

JEAN Taylor

Date:

1/28/20

City, State:

Newark DE 19711

People for Ponto

Develop Ponto Right

Dear Mayor Hall, Carlsbad City Council and California Coastal Commission:

I am informed that:

- Carlsbad must consider on Planning Area F at Ponto the need for a public park at Ponto as part of the Draft Local Coastal Program Amendment.
- There is no public park at Ponto even though City Park Standards requires a minimum of 6.5 acres of parkland for Ponto.
- There is a current 6.6 acre park deficit in Coastal Southwest quadrant of Carlsbad, (south of Palomar Airport Road and west of El Camino Real).
- There are no Coastal Parks in all of South Carlsbad. 64,000 South Carlsbad citizens have no Coastal Park.
- Ponto is at the center of a larger 6-mile stretch of coastline in that has no Coastal Parks.
- Ponto has a city documented 30 acre open-space standard deficit that a Coastal Park would help resolve.
- And most importantly, I am informed that the City is currently ignoring these issues and in the Draft Local Coastal Program Amendment is proposing to eliminate the last opportunity to create a much-needed Coastal Park at Ponto.


Accordingly, I am making it known that:

- I want the Draft Local Coastal Program Amendment to provide for a Coastal Park at Ponto
- I want the City to provide a true Citizen-based Park Planning process for Ponto
- I want the City of Carlsbad to budget money in their capital improvement program to purchase Planning Area F and build a park at Ponto to serve residents and visitors alike.
- I want to preserve what little Coastal Open Space Carlsbad has remaining for future generations and our visitor industry.
- I am **not** in favor of future residential development at Ponto, but think this last small amount of vacant Coastal land should be reserved for Coastal Recreation.

I request that my comments be put on record in the official public records for Planning Area F.

Thank you.

Sign:



Print Name:

Ivan Tkachenko

Date:

1/28/2020

City, State:

Carlsbad, CA

Re: Ponto Beach / Parks and Open Space Deficit

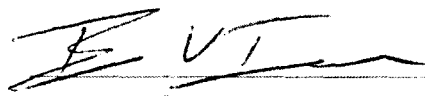
Dear Mayor Hall, Carlsbad City Council and California Coastal Commission:

I am informed that there is a current 6.6 acre park deficit in Coastal Southwest quadrant of Carlsbad, (south of Palomar Airport Road and west of El Camino Real); that there is a 30 acre open-space deficit in Zone 9 (west of I-5 and south of Poinsettia) of the Growth Management Plan; that the City is not requiring developers to first look at non-residential reserve and parks in Planning Area F (the large, undeveloped area west of the railroad tracks, north of Avenida Encinas and south of Cape Rey Hotel); and most importantly, I am informed that the City Council is currently reviewing plans to build a high-density, residential community in Planning Area F, a location perfectly situated to remedy the above deficits.

Accordingly, I am requesting and making my position known that:

- I want the City of Carlsbad to build a park at Ponto to serve residents and visitors alike.
- I believe any and all development west of I-5 should be dependent on developers providing the required and currently missing 30 acres of open-space.
- I do not want high-density, residential development at Ponto.
- I do not consider the proposed Veteran's Park, located 6 miles from Ponto, a suitable alternative to a Coastal Park and open-space for Ponto / west of I-5

Thank you for your consideration!

Sign: 
Print Name: BRIAN V TURNER
Date: 10/15/18
Address: 7943 SITIC VAQUERO
CARLSBAD CA
92009

People for Ponto

Re: Land Opportunity to Correct the Parks and Open Space Deficit at Ponto

Dear Mayor Hall, Carlsbad City Council, and California Coastal Commission:

I am informed that:

- 1) There is a current 6.6-acre park deficit in the Coastal Southwest quadrant of Carlsbad (south of Palomar Airport Road and west of El Camino Real), and that there are no Coastal Parks in all South Carlsbad and for a 4-6-mile section of San Diego County's coastline.
- 2) There is a 30-acre open-space deficit in Zone 9 (Ponto area - west of I-5 and south of Poinsettia).
- 3) The State and City of Carlsbad's Local Coastal Program (LCP) require that Planning Area F at Ponto (the 11-acre undeveloped area west of the railroad tracks, north of Avenida Encinas and south of Cape Rey Hotel) be considered as a public park for the benefit of Carlsbad residents and visitors.
- 4) And most importantly, I am informed that the 11-acre Planning Area F is NOW available for purchase.

Accordingly, I am making it known that:

- I want the City of Carlsbad to budget money in their capital improvement program to purchase Planning Area F and build a park at Ponto to serve residents and visitors alike.
- I want to preserve what little Coastal Open Space Carlsbad has remaining for future generations and our visitor industry.
- I am not in favor of future residential development at Ponto.
- _____

I request that my comments be put on record in the official public records for Planning Area F.

Thank you.

Sign: _____

Print Name: _____

Date: _____

Address: _____

Email to: Matt.Hall@carlsbadca.gov; CityCouncil@carlsbadca.gov; Scott.Chadwick@carlsbadca.gov; Kyle.Lancaster@carlsbadca.gov; lisa.urbach@parks.ca.gov; Kathleen@carlsbad.org; mike.pacheco@carlsbadca.gov; gbuhr@coastal.ca.gov; cort.hitchens@coastal.ca.gov; Erin.Prahler@coastal.ca.gov; Don.Neu@carlsbadca.gov; Gary.Barberio@carlsbadca.gov; info@peopleforponto.com

Re: Land Opportunity to Correct the Parks and Open Space Deficit at Ponto

Dear Mayor Hall, Carlsbad City Council, and California Coastal Commission:

I am informed that:

- 1) There is a current 6.6-acre park deficit in the Coastal Southwest quadrant of Carlsbad (south of Palomar Airport Road and west of El Camino Real), and that there are no Coastal Parks in all South Carlsbad and for a 4-6-mile section of San Diego County's coastline.
- 2) There is a 30-acre open-space deficit in Zone 9 (Ponto area - west of I-5 and south of Poinsettia).
- 3) The State and City of Carlsbad's Local Coastal Program (LCP) require that Planning Area F at Ponto (the 11-acre undeveloped area west of the railroad tracks, north of Avenida Encinas and south of Cape Rey Hotel) be considered as a public park for the benefit of Carlsbad residents and visitors.
- 4) And most importantly, I am informed that the 11-acre Planning Area F is NOW available for purchase.

Accordingly, I am making it known that:

- I want the City of Carlsbad to budget money in their capital improvement program to purchase Planning Area F and build a park at Ponto to serve residents and visitors alike.
- I want to preserve what little Coastal Open Space Carlsbad has remaining for future generations and our visitor industry.
- I am not in favor of future residential development at Ponto.

I request that my comments be put on record in the official public records for Planning Area F.


Thank you.

Sign: _____

Print Name: _____

Date: _____

Address: _____


Tiffini Thunstrom
10/20
CA

Email to: Matt.Hall@carlsbadca.gov; CityCouncil@carlsbadca.gov; Scott.Chadwick@carlsbadca.gov;
Kyle.Lancaster@carlsbadca.gov; lisa.urbach@parks.ca.gov; Kathleen@carlsbad.org; mike.pacheco@carlsbadca.gov;
gbuhr@coastal.ca.gov; cort.hitchens@coastal.ca.gov; Erin.Praher@coastal.ca.gov; info@peopleforponto.com

People for Ponto

Re: Land Opportunity to Correct the Parks and Open Space Deficit at Ponto

Dear Mayor Hall, Carlsbad City Council, and California Coastal Commission:

I am informed that:

- 1) There is a current 6.6-acre park deficit in the Coastal Southwest quadrant of Carlsbad (south of Palomar Airport Road and west of El Camino Real), and that there are no Coastal Parks in all South Carlsbad and for a 4-6-mile section of San Diego County's coastline.
- 2) There is a 30-acre open-space deficit in Zone 9 (Ponto area - west of I-5 and south of Poinsettia).
- 3) The State and City of Carlsbad's Local Coastal Program (LCP) require that Planning Area F at Ponto (the 11-acre undeveloped area west of the railroad tracks, north of Avenida Encinas and south of Cape Rey Hotel) be considered as a public park for the benefit of Carlsbad residents and visitors.
- 4) And most importantly, I am informed that the 11-acre Planning Area F is NOW available for purchase.


Accordingly, I am making it known that:

- I want the City of Carlsbad to budget money in their capital improvement program to purchase Planning Area F and build a park at Ponto to serve residents and visitors alike.
- I want to preserve what little Coastal Open Space Carlsbad has remaining for future generations and our visitor industry.
- I am not in favor of future residential development at Ponto.
- _____

I request that my comments be put on record in the official public records for Planning Area F.

Thank you.

Sign:



Print Name:

Steven Town

Date:

10-26-19

Address:

7344 Bonade De
Carlsbad CA 92014

Email to: Matt.Hall@carlsbadca.gov; CityCouncil@carlsbadca.gov; Scott.Chadwick@carlsbadca.gov; Kyle.Lancaster@carlsbadca.gov; Ilsa.urbach@parks.ca.gov; Kathleen@carlsbad.org; mike.pacheco@carlsbadca.gov; gbuhr@coastal.ca.gov; cort.hitchens@coastal.ca.gov; Erin.Prahler@coastal.ca.gov; Don.Neu@carlsbadca.gov; Gary.Barberio@carlsbadca.gov; info@peopleforponto.com

Re: Land Opportunity to Correct the Parks and Open Space Deficit at Ponto

Dear Mayor Hall, Carlsbad City Council, and California Coastal Commission:

I am informed that:

- 1) There is a current 6.6-acre park deficit in the Coastal Southwest quadrant of Carlsbad (south of Palomar Airport Road and west of El Camino Real), and that there are no Coastal Parks in all South Carlsbad and for a 4-6-mile section of San Diego County's coastline.
- 2) There is a 30-acre open-space deficit in Zone 9 (Ponto area - west of I-5 and south of Poinsettia).
- 3) The State and City of Carlsbad's Local Coastal Program (LCP) require that Planning Area F at Ponto (the 11-acre undeveloped area west of the railroad tracks, north of Avenida Encinas and south of Cape Rey Hotel) be considered as a public park for the benefit of Carlsbad residents and visitors.
- 4) And most importantly, I am informed that the 11-acre Planning Area F is NOW available for purchase.

Accordingly, I am making it known that:

- I want the City of Carlsbad to budget money in their capital improvement program to purchase Planning Area F and build a park at Ponto to serve residents and visitors alike.
- I want to preserve what little Coastal Open Space Carlsbad has remaining for future generations and our visitor industry.
- I am not in favor of future residential development at Ponto.
- _____

I request that my comments be put on record in the official public records for Planning Area F.

Thank you.

Sign: _____

Print Name: Jeff Tall

Date: 10/3/19

Address: 6852 Shoreline

Email to: Matt.Hall@carlsbadca.gov; CityCouncil@carlsbadca.gov; Scott.Chadwick@carlsbadca.gov; Kyle.Lancaster@carlsbadca.gov; lisa.urbach@parks.ca.gov; Kathleen@carlsbad.org; mike.pacheco@carlsbadca.gov; gbuhr@coastal.ca.gov; cort.hitchens@coastal.ca.gov; Erin.Prahler@coastal.ca.gov; info@peopleforponto.com

Re: Land Opportunity to Correct the Parks and Open Space Deficit at Ponto

Dear Mayor Hall, Carlsbad City Council, and California Coastal Commission:

I am informed that:

- 1) There is a current 6.6-acre park deficit in the Coastal Southwest quadrant of Carlsbad (south of Palomar Airport Road and west of El Camino Real), and that there are no Coastal Parks in all South Carlsbad and for a 4-6-mile section of San Diego County's coastline.
- 2) There is a 30-acre open-space deficit in Zone 9 (Ponto area - west of I-5 and south of Poinsettia).
- 3) The State and City of Carlsbad's Local Coastal Program (LCP) require that Planning Area F at Ponto (the 11-acre undeveloped area west of the railroad tracks, north of Avenida Encinas and south of Cape Rey Hotel) be considered as a public park for the benefit of Carlsbad residents and visitors.
- 4) And most importantly, I am informed that the 11-acre Planning Area F is NOW available for purchase.


Accordingly, I am making it known that:

- I want the City of Carlsbad to budget money in their capital improvement program to purchase Planning Area F and build a park at Ponto to serve residents and visitors alike.
- I want to preserve what little Coastal Open Space Carlsbad has remaining for future generations and our visitor industry.
- I am not in favor of future residential development at Ponto.
- _____

I request that my comments be put on record in the official public records for Planning Area F.

Thank you.

Sign:



Print Name:

Alexandra Thrash

Date:

10/26/19

Address:

19378 Spirit Trail
Parris CA

Email to: Matt.Hall@carlsbadca.gov; CityCouncil@carlsbadca.gov; Scott.Chadwick@carlsbadca.gov;
Kyle.Lancaster@carlsbadca.gov; lisa.urbach@parks.ca.gov; Kathleen@carlsbad.org; mike.pacheco@carlsbadca.gov;
gbuhr@coastal.ca.gov; cort.hitchens@coastal.ca.gov; Erin.Praher@coastal.ca.gov; info@peopleforponto.com

People for Ponto

People for Ponto, Inc.

Re: Ponto Beach / Parks and Open Space Deficit

Dear Mayor Hall, Carlsbad City Council and California Coastal Commission:

I am informed that there is a current 6.6 acre park deficit in Coastal Southwest quadrant of Carlsbad, (south of Palomar Airport Road and west of El Camino Real); that there is a 30 acre open-space deficit in Zone 9 (west of I-5 and south of Poinsettia) of the Growth Management Plan; that the City is not requiring developers to first look at non-residential reserve and parks in Planning Area F (the large, undeveloped area west of the railroad tracks, north of Avenida Encinas and south of Cape Rey Hotel); and most importantly, I am informed that the City Council is currently reviewing plans to build a high-density, residential community in Planning Area F, a location perfectly situated to remedy the above deficits.

Accordingly, I am requesting and making my position known that:

- I want the City of Carlsbad to build a park at Ponto to serve residents and visitors alike.
- I believe any and all development west of I-5 should be dependent on developers providing the required and currently missing 30 acres of open-space.
- I do not want high-density, residential development at Ponto.
- I do not consider the proposed Veteran's Park, located 6 miles from Ponto, a suitable alternative to a Coastal Park and open-space for Ponto / west of I-5
- _____

Thank you for your consideration!

Sign: Deb Taylor
Print Name: Deb Taylor
Date: 10/7/18
Address: 620 Marlin Ln.
Carlsbad 92011

People for Ponto

Develop Ponto Right

Re: Ponto Beach / Parks and Open Space Deficit

Dear Mayor Hall, Carlsbad City Council and California Coastal Commission:

I am informed that there is a current 6.6 acre park deficit in Coastal Southwest quadrant of Carlsbad, (south of Palomar Airport Road and west of El Camino Real); that there is a 30 acre open-space deficit in Zone 9 (west of I-5 and south of Poinsettia) of the Growth Management Plan; that the City is not requiring developers to first look at non-residential reserve and parks in Planning Area F (the large, undeveloped area west of the railroad tracks, north of Avenida Encinas and south of Cape Rey Hotel); and most importantly, I am informed that the City Council is currently reviewing plans to build a high-density, residential community in Planning Area F, a location perfectly situated to remedy the above deficits.

Accordingly, I am requesting and making my position known that:

- I want the City of Carlsbad to build a park at Ponto to serve residents and visitors alike.
- I believe any and all development west of I-5 should be dependent on developers providing the required and currently missing 30 acres of open-space.
- I do not want high-density, residential development at Ponto.
- I do not consider the proposed Veteran's Park, located 6 miles from Ponto, a suitable alternative to a Coastal Park and open-space for Ponto / west of I-5

congestion on Avenida Encinas is
troublesome to me. I walk my dogs
along there and can not imagine more
traffic. Would be safe!
 Quality of Life !!

Thank you for your consideration!

Sign:

Barbara A. Ironowsky

Print Name:

Barbara A. Ironowsky

Date:

10-4-2018

Address:

7315 San Benito
Carlsbad, Ca 92011

People for Ponto
Parks and Open Space

Re: Ponto Beach / Parks and Open Space Deficit

Dear Mayor Hall, Carlsbad City Council and California Coastal Commission:

I am informed that there is a current 6.6 acre park deficit in Coastal Southwest quadrant of Carlsbad, (south of Palomar Airport Road and west of El Camino Real); that there is a 30 acre open-space deficit in Zone 9 (west of I-5 and south of Poinsettia) of the Growth Management Plan; that the City is not requiring developers to first look at non-residential reserve and parks in Planning Area F (the large, undeveloped area west of the railroad tracks, north of Avenida Encinas and south of Cape Rey Hotel); and most importantly, I am informed that the City Council is currently reviewing plans to build a high-density, residential community in Planning Area F, a location perfectly situated to remedy the above deficits.

Accordingly, I am requesting and making my position known that:

- I want the City of Carlsbad to build a park at Ponto to serve residents and visitors alike.
- I believe any and all development west of I-5 should be dependent on developers providing the required and currently missing 30 acres of open-space.
- I do not want high-density, residential development at Ponto.
- I do not consider the proposed Veteran's Park, located 6 miles from Ponto, a suitable alternative to a Coastal Park and open-space for Ponto / west of I-5

Thank you for your consideration!

Sign:

A. Tatikian

Print Name:

ARAM TATIKIAN

Date:

10-19-2019

Address:

7451 Magellan St
Carlsbad, Ca. 92011

People for Ponto

Protecting Ponto Right

Re: Ponto Beach / Parks and Open Space Deficit

Dear Mayor Hall, Carlsbad City Council, and California Coastal Commission:

I am informed that there is a current 6.6 acre park deficit in Coastal Southwest quadrant of Carlsbad, (south of Palomar Airport Road and west of El Camino Real); that there is a 30 acre open-space deficit in Zone 9 (west of I-5 and south of Poinsettia) of the Growth Management Plan; that the City is not requiring developers to first look at non-residential reserve and parks in Planning Area F (the large, undeveloped area west of the railroad tracks, north of Avenida Encinas and south of Cape Rey Hotel); and most importantly, I am informed that the City Council is currently reviewing plans to build a high-density, residential community in Planning Area F, a location perfectly situated to remedy the above deficits.

Accordingly, I am requesting and making my position known that:

- I want the City of Carlsbad to build a park at Ponto to serve residents and visitors alike.
- I believe any and all development west of I-5 should be dependent on developers providing the required and currently missing 30 acres of open-space.
- I do not want high-density, residential development at Ponto.
- I do not consider the proposed Veteran's Park, located 6 miles from Ponto, a suitable alternative to a Coastal Park and open-space for Ponto / west of I-5.


I thank you for your consideration!

Sign:

Print Name:

Date:

Address:



DARRYL H. TELLE

11-4-18

2611 HIGHLAND DR.

Email to:

Matt.Hall@carlsbadca.gov; CityCouncil@carlsbadca.gov; gbuhr@coastal.ca.gov;
Erin.Prahler@coastal.ca.gov; info@peopleforponto.com

People for Ponto

Re: Ponto Beach / Parks and Open Space Deficit

Dear Mayor Hall, Carlsbad City Council, and California Coastal Commission:

I am informed that there is a current 6.6 acre park deficit in Coastal Southwest quadrant of Carlsbad, (south of Palomar Airport Road and west of El Camino Real); that there is a 30 acre open-space deficit in Zone 9 (west of I-5 and south of Poinsettia) of the Growth Management Plan; that the City is not requiring developers to first look at non-residential reserve and parks in Planning Area F (the large, undeveloped area west of the railroad tracks, north of Avenida Encinas and south of Cape Rey Hotel); and most importantly, I am informed that the City Council is currently reviewing plans to build a high-density, residential community in Planning Area F, a location perfectly situated to remedy the above deficits.

Accordingly, I am requesting and making my position known that:

- I want the City of Carlsbad to build a park at Ponto to serve residents and visitors alike.
- I believe any and all development west of I-5 should be dependent on developers providing the required and currently missing 30 acres of open-space.
- I do not want high-density, residential development at Ponto.
- I do not consider the proposed Veteran's Park, located 6 miles from Ponto, a suitable alternative to a Coastal Park and open-space for Ponto / west of I-5.

I thank you for your consideration!

Sign: Kathryn B. Tell

Print Name: Kathryn Tell

Date: 11/4/18

Address: 2611 Highland Drive
Carlsbad CA 92008

Email to:

Matt.Hall@carlsbadca.gov; CityCouncil@carlsbadca.gov; gbuhr@coastal.ca.gov;
Erin.Praher@coastal.ca.gov; info@peopleforponto.com

People for Ponto

Develop Ponto Right

Re: Ponto Beach / Parks and Open Space Deficit

Dear Mayor Hall, Carlsbad City Council, and California Coastal Commission:

I am informed that there is a current 6.6 acre park deficit in Coastal Southwest quadrant of Carlsbad, (south of Palomar Airport Road and west of El Camino Real); that there is a 30 acre open-space deficit in Zone 9 (west of I-5 and south of Poinsettia) of the Growth Management Plan; that the City is not requiring developers to first look at non-residential reserve and parks in Planning Area F (the large, undeveloped area west of the railroad tracks, north of Avenida Encinas and south of Cape Rey Hotel); and most importantly, I am informed that the City Council is currently reviewing plans to build a high-density, residential community in Planning Area F, a location perfectly situated to remedy the above deficits.

Accordingly, I am requesting and making my position known that:

- I want the City of Carlsbad to build a park at Ponto to serve residents and visitors alike.
- I believe any and all development west of I-5 should be dependent on developers providing the required and currently missing 30 acres of open-space.
- I do not want high-density, residential development at Ponto.
- I do not consider the proposed Veteran's Park, located 6 miles from Ponto, a suitable alternative to a Coastal Park and open-space for Ponto / west of I-5.
- Leave Ponto alone

I thank you for your consideration!

Sign: Linda Tullis

Print Name: Linda Tullis

Date: Nov. 4

Address: 5418 Browning Rd
Carlsbad, Ca. 92008

Email to:

Matt.Hall@carlsbadca.gov; CityCouncil@carlsbadca.gov; gbuhr@coastal.ca.gov;
Erin.Prahler@coastal.ca.gov; info@peopleforponto.com

People for Ponto

Develop Ponto Right

Re: Ponto Beach / Parks and Open Space Deficit

Dear Mayor Hall, Carlsbad City Council, and California Coastal Commission:

I am informed that there is a current 6.6 acre park deficit in Coastal Southwest quadrant of Carlsbad, (south of Palomar Airport Road and west of El Camino Real); that there is a 30 acre open-space deficit in Zone 9 (west of I-5 and south of Poinsettia) of the Growth Management Plan; that the City is not requiring developers to first look at non-residential reserve and parks in Planning Area F (the large, undeveloped area west of the railroad tracks, north of Avenida Encinas and south of Cape Rey Hotel); and most importantly, I am informed that the City Council is currently reviewing plans to build a high-density, residential community in Planning Area F, a location perfectly situated to remedy the above deficits.

Accordingly, I am requesting and making my position known that:

- I want the City of Carlsbad to build a park at Ponto to serve residents and visitors alike.
- I believe any and all development west of I-5 should be dependent on developers providing the required and currently missing 30 acres of open-space.
- I do not want high-density, residential development at Ponto.
- I do not consider the proposed Veteran's Park, located 6 miles from Ponto, a suitable alternative to a Coastal Park and open-space for Ponto / west of I-5.
- _____

I thank you for your consideration!

Sign: 

Print Name: Kristin A. Torres

Date: 11/4/18

Address: 1250 Tamarack Ave.
Carlsbad, CA 92008

Email to:

Matt.Hall@carlsbadca.gov; CityCouncil@carlsbadca.gov; gbuhr@coastal.ca.gov;
Erin.Prahler@coastal.ca.gov; info@peopleforponto.com

People for Ponto

Develop Ponto Right

Re: Ponto Beach / Parks and Open Space Deficit

Dear Mayor Hall, Carlsbad City Council, and California Coastal Commission:

I am informed that there is a current 6.6 acre park deficit in Coastal Southwest quadrant of Carlsbad, (south of Palomar Airport Road and west of El Camino Real); that there is a 30 acre open-space deficit in Zone 9 (west of I-5 and south of Poinsettia) of the Growth Management Plan; that the City is not requiring developers to first look at non-residential reserve and parks in Planning Area F (the large, undeveloped area west of the railroad tracks, north of Avenida Encinas and south of Cape Rey Hotel); and most importantly, I am informed that the City Council is currently reviewing plans to build a high-density, residential community in Planning Area F, a location perfectly situated to remedy the above deficits.

Accordingly, I am requesting and making my position known that:

- I want the City of Carlsbad to build a park at Ponto to serve residents and visitors alike.
- I believe any and all development west of I-5 should be dependent on developers providing the required and currently missing 30 acres of open-space.
- I do not want high-density, residential development at Ponto.
- I do not consider the proposed Veteran's Park, located 6 miles from Ponto, a suitable alternative to a Coastal Park and open-space for Ponto / west of I-5.
- _____

I thank you for your consideration!

Sign: 

Print Name: Eric Toth

Date: 10-31-18

Address: 1104 OAK CREEK DR.
ENNIS TX 75119

Email to:

Matt.Hall@carlsbadca.gov; CityCouncil@carlsbadca.gov; gbuhr@coastal.ca.gov;
Erin.Prahler@coastal.ca.gov; info@peopleforponto.com

People for Ponto

Develop Ponto Right

Re: Ponto Beach / Parks and Open Space Deficit

Dear Mayor Hall, Carlsbad City Council, and California Coastal Commission:

I am informed that there is a current 6.6 acre park deficit in Coastal Southwest quadrant of Carlsbad, (south of Palomar Airport Road and west of El Camino Real); that there is a 30 acre open-space deficit in Zone 9 (west of I-5 and south of Poinsettia) of the Growth Management Plan; that the City is not requiring developers to first look at non-residential reserve and parks in Planning Area F (the large, undeveloped area west of the railroad tracks, north of Avenida Encinas and south of Cape Rey Hotel); and most importantly, I am informed that the City Council is currently reviewing plans to build a high-density, residential community in Planning Area F, a location perfectly situated to remedy the above deficits.

Accordingly, I am requesting and making my position known that:

- I want the City of Carlsbad to build a park at Ponto to serve residents and visitors alike.
- I believe any and all development west of I-5 should be dependent on developers providing the required and currently missing 30 acres of open-space.
- I do not want high-density, residential development at Ponto.
- I do not consider the proposed Veteran's Park, located 6 miles from Ponto, a suitable alternative to a Coastal Park and open-space for Ponto / west of I-5.
- _____

I thank you for your consideration!

Sign: _____

Print Name: _____

Date: _____

Address: _____

Josue Tamez

Josue Tamez

10/25/18

141 Kothmann Rd. SA, Tx.

Email to:

Matt.Hall@carlsbadca.gov; CityCouncil@carlsbadca.gov; gbuhr@coastal.ca.gov;
Erin.Prahler@coastal.ca.gov; info@peopleforponto.com

People for Ponto

Re: Ponto Beach / Parks and Open Space Deficit

Dear Mayor Hall, Carlsbad City Council, and California Coastal Commission:

I am informed that there is a current 6.6 acre park deficit in Coastal Southwest quadrant of Carlsbad, (south of Palomar Airport Road and west of El Camino Real); that there is a 30 acre open-space deficit in Zone 9 (west of I-5 and south of Poinsettia) of the Growth Management Plan; that the City is not requiring developers to first look at non-residential reserve and parks in Planning Area F (the large, undeveloped area west of the railroad tracks, north of Avenida Encinas and south of Cape Rey Hotel); and most importantly, I am informed that the City Council is currently reviewing plans to build a high-density, residential community in Planning Area F, a location perfectly situated to remedy the above deficits.

Accordingly, I am requesting and making my position known that:

- I want the City of Carlsbad to build a park at Ponto to serve residents and visitors alike.
- I believe any and all development west of I-5 should be dependent on developers providing the required and currently missing 30 acres of open-space.
- I do not want high-density, residential development at Ponto.
- I do not consider the proposed Veteran's Park, located 6 miles from Ponto, a suitable alternative to a Coastal Park and open-space for Ponto / west of I-5.
- _____


I thank you for your consideration!

Sign: _____

Print Name: _____

Date: _____

Address: _____


Jenni Tsimis
10/16/18
711 Third St Encinitas

Email to:

Matt.Hall@carlsbadca.gov; CityCouncil@carlsbadca.gov; gbuhr@coastal.ca.gov;
Erin.Prahler@coastal.ca.gov; info@peopleforponto.com

People for Ponto

Re: Ponto Beach / Parks and Open Space Deficit

Dear Mayor Hall, Carlsbad City Council and California Coastal Commission:

I am informed that there is a current 6.6 acre park deficit in Coastal Southwest quadrant of Carlsbad, (south of Palomar Airport Road and west of El Camino Real); that there is a 30 acre open-space deficit in Zone 9 (west of I-5 and south of Poinsettia) of the Growth Management Plan; that the City is not requiring developers to first look at non-residential reserve and parks in Planning Area F (the large, undeveloped area west of the railroad tracks, north of Avenida Encinas and south of Cape Rey Hotel); and most importantly, I am informed that the City Council is currently reviewing plans to build a high-density, residential community in Planning Area F, a location perfectly situated to remedy the above deficits.

Accordingly, I am requesting and making my position known that:

I want the City of Carlsbad to build a park at Ponto to serve residents and visitors alike.

I believe any and all development west of I-5 should be dependent on developers providing the required and currently missing 30 acres of open-space.

I do not want high-density, residential development at Ponto.

I do not consider the proposed Veteran's Park, located 6 miles from Ponto, a suitable alternative to a Coastal Park and open-space for Ponto / west of I-5

Thank you for your consideration!

Sign: 

Print Name: Dan Fort

Date: 10/20/18

Address: 540 Rudder Ave
Carlsbad CA

People for Ponto
City of Carlsbad

Re: Ponto Beach / Parks and Open Space Deficit

Dear Mayor Hall, Carlsbad City Council and California Coastal Commission:

I am informed that there is a current 6.6 acre park deficit in Coastal Southwest quadrant of Carlsbad, (south of Palomar Airport Road and west of El Camino Real); that there is a 30 acre open-space deficit in Zone 9 (west of I-5 and south of Poinsettia) of the Growth Management Plan; that the City is not requiring developers to first look at non-residential reserve and parks in Planning Area F (the large, undeveloped area west of the railroad tracks, north of Avenida Encinas and south of Cape Rey Hotel); and most importantly, I am informed that the City Council is currently reviewing plans to build a high-density, residential community in Planning Area F, a location perfectly situated to remedy the above deficits.

Accordingly, I am requesting and making my position known that:

- I want the City of Carlsbad to build a park at Ponto to serve residents and visitors alike.
- I believe any and all development west of I-5 should be dependent on developers providing the required and currently missing 30 acres of open-space.
- I do not want high-density, residential development at Ponto.
- I do not consider the proposed Veteran's Park, located 6 miles from Ponto, a suitable alternative to a Coastal Park and open-space for Ponto / west of I-5
-
-

Thank you for your consideration!

Sign: *Mia Torti*

Print Name: Mia Torti

Date: 10/20/18

Address: 540 Wupper ave
Carlsbad, CA 92011

Dear Mayor Hall, Carlsbad City Council and California Coastal Commission:

I am informed that:

- Carlsbad must consider on Planning Area F at Ponto the need for a public park at Ponto as part of the Draft Local Coastal Program Amendment.
- There is no public park at Ponto even though City Park Standards requires a minimum of 6.5 acres of parkland for Ponto.
- There is a current 6.6 acre park deficit in Coastal Southwest quadrant of Carlsbad, (south of Palomar Airport Road and west of El Camino Real).
- There are no Coastal Parks in all of South Carlsbad. 64,000 South Carlsbad citizens have no Coastal Park.
- Ponto is at the center of a larger 6-mile stretch of coastline in that has no Coastal Parks.
- Ponto has a city documented 30 acre open-space standard deficit that a Coastal Park would help resolve.
- And most importantly, I am informed that the City is currently ignoring these issues and in the Draft Local Coastal Program Amendment is proposing to eliminate the last opportunity to create a much-needed Coastal Park at Ponto.

Accordingly, I am making it known that:

- I want the Draft Local Coastal Program Amendment to provide for a Coastal Park at Ponto
- I want the City to provide a true Citizen-based Park Planning process for Ponto
- I want the City of Carlsbad to budget money in their capital improvement program to purchase Planning Area F and build a park at Ponto to serve residents and visitors alike.
- I want to preserve what little Coastal Open Space Carlsbad has remaining for future generations and our visitor industry.
- I am not in favor of future residential development at Ponto, but think this last small amount of vacant Coastal land should be reserved for Coastal Recreation.

I request that my comments be put on record in the official public records for Planning Area F.

Thank you.

Sign:

Angie Tagas

Print Name:

Angie Tagas

Date:

Jan 29 / 2019

City, State:

Los Angeles / CA

Dear Mayor Hall, Carlsbad City Council and California Coastal Commission:

I am informed that:

- Carlsbad must consider on Planning Area F at Ponto the need for a public park at Ponto as part of the Draft Local Coastal Program Amendment.
- There is no public park at Ponto even though City Park Standards requires a minimum of 6.5 acres of parkland for Ponto.
- There is a current 6.6 acre park deficit in Coastal Southwest quadrant of Carlsbad, (south of Palomar Airport Road and west of El Camino Real).
- There are no Coastal Parks in all of South Carlsbad. 64,000 South Carlsbad citizens have no Coastal Park.
- Ponto is at the center of a larger 6-mile stretch of coastline in that has no Coastal Parks.
- Ponto has a city documented 30 acre open-space standard deficit that a Coastal Park would help resolve.
- And most importantly, I am informed that the City is currently ignoring these issues and in the Draft Local Coastal Program Amendment is proposing to eliminate the last opportunity to create a much-needed Coastal Park at Ponto.


Accordingly, I am making it known that:

- I want the Draft Local Coastal Program Amendment to provide for a Coastal Park at Ponto
- I want the City to provide a true Citizen-based Park Planning process for Ponto
- I want the City of Carlsbad to budget money in their capital improvement program to purchase Planning Area F and build a park at Ponto to serve residents and visitors alike.
- I want to preserve what little Coastal Open Space Carlsbad has remaining for future generations and our visitor industry.
- I am not in favor of future residential development at Ponto, but think this last small amount of vacant Coastal land should be reserved for Coastal Recreation.

I request that my comments be put on record in the official public records for Planning Area F.

Thank you.

Sign:



Print Name:

Nathan Trame

Date:

01/29/20

City, State:

Carlsbad, CA

Dear Mayor Hall, Carlsbad City Council and California Coastal Commission:

I am informed that:

- Carlsbad must consider on Planning Area F at Ponto the need for a public park at Ponto as part of the Draft Local Coastal Program Amendment.
- There is no public park at Ponto even though City Park Standards requires a minimum of 6.5 acres of parkland for Ponto.
- There is a current 6.6 acre park deficit in Coastal Southwest quadrant of Carlsbad, (south of Palomar Airport Road and west of El Camino Real).
- There are no Coastal Parks in all of South Carlsbad. 64,000 South Carlsbad citizens have no Coastal Park.
- Ponto is at the center of a larger 6-mile stretch of coastline in that has no Coastal Parks.
- Ponto has a city documented 30 acre open-space standard deficit that a Coastal Park would help resolve.
- And most importantly, I am informed that the City is currently ignoring these issues and in the Draft Local Coastal Program Amendment is proposing to eliminate the last opportunity to create a much-needed Coastal Park at Ponto.

Accordingly, I am making it known that:

- I want the Draft Local Coastal Program Amendment to provide for a Coastal Park at Ponto
- I want the City to provide a true Citizen-based Park Planning process for Ponto
- I want the City of Carlsbad to budget money in their capital improvement program to purchase Planning Area F and build a park at Ponto to serve residents and visitors alike.
- I want to preserve what little Coastal Open Space Carlsbad has remaining for future generations and our visitor industry.
- I am not in favor of future residential development at Ponto, but think this last small amount of vacant Coastal land should be reserved for Coastal Recreation.

I request that my comments be put on record in the official public records for Planning Area F.

Thank you.

Sign:

Lori A Tramel

Print Name:

LORI A TRAMEL

Date:

1/29/20

City, State:

Carlsbad, Ca

Dear Mayor Hall, Carlsbad City Council and California Coastal Commission:

I am informed that:


- Carlsbad must consider on Planning Area F at Ponto the need for a public park at Ponto as part of the Draft Local Coastal Program Amendment.
- There is no public park at Ponto even though City Park Standards requires a minimum of 6.5 acres of parkland for Ponto.
- There is a current 6.6 acre park deficit in Coastal Southwest quadrant of Carlsbad, (south of Palomar Airport Road and west of El Camino Real).
- There are no Coastal Parks in all of South Carlsbad. 64,000 South Carlsbad citizens have no Coastal Park.
- Ponto is at the center of a larger 6-mile stretch of coastline in that has no Coastal Parks.
- Ponto has a city documented 30 acre open-space standard deficit that a Coastal Park would help resolve.
- And most importantly, I am informed that the City is currently ignoring these issues and in the Draft Local Coastal Program Amendment is proposing to eliminate the last opportunity to create a much-needed Coastal Park at Ponto.

Accordingly, I am making it known that:

- I want the Draft Local Coastal Program Amendment to provide for a Coastal Park at Ponto
- I want the City to provide a true Citizen-based Park Planning process for Ponto
- I want the City of Carlsbad to budget money in their capital improvement program to purchase Planning Area F and build a park at Ponto to serve residents and visitors alike.
- I want to preserve what little Coastal Open Space Carlsbad has remaining for future generations and our visitor industry.
- I am not in favor of future residential development at Ponto, but think this last small amount of vacant Coastal land should be reserved for Coastal Recreation.

I request that my comments be put on record in the official public records for Planning Area F.

Thank you.

Sign: 

Print Name: Michael Tuben

Date: 1-28-2020

City, State: La Habra, CA

Dear Mayor Hall, Carlsbad City Council and California Coastal Commission:

I am informed that:

- Carlsbad must consider on Planning Area F at Ponto the need for a public park at Ponto as part of the Draft Local Coastal Program Amendment.
- There is no public park at Ponto even though City Park Standards requires a minimum of 6.5 acres of parkland for Ponto.
- There is a current 6.6 acre park deficit in Coastal Southwest quadrant of Carlsbad, (south of Palomar Airport Road and west of El Camino Real).
- There are no Coastal Parks in all of South Carlsbad. 64,000 South Carlsbad citizens have no Coastal Park.
- Ponto is at the center of a larger 6-mile stretch of coastline in that has no Coastal Parks.
- Ponto has a city documented 30 acre open-space standard deficit that a Coastal Park would help resolve.
- And most importantly, I am informed that the City is currently ignoring these issues and in the Draft Local Coastal Program Amendment is proposing to eliminate the last opportunity to create a much-needed Coastal Park at Ponto.

Accordingly, I am making it known that:

- I want the Draft Local Coastal Program Amendment to provide for a Coastal Park at Ponto
- I want the City to provide a true Citizen-based Park Planning process for Ponto
- I want the City of Carlsbad to budget money in their capital improvement program to purchase Planning Area F and build a park at Ponto to serve residents and visitors alike.
- I want to preserve what little Coastal Open Space Carlsbad has remaining for future generations and our visitor industry.
- I am not in favor of future residential development at Ponto, but think this last small amount of vacant Coastal land should be reserved for Coastal Recreation.

I request that my comments be put on record in the official public records for Planning Area F.

Thank you.

Sign:

Diane Taylor

Print Name:

Diane Taylor

Date:

1/29/20

City, State:

Carlsbad, CA 92011

Re: Land Opportunity to Correct the Parks and Open Space Deficit at Ponto

Dear Mayor Hall, Carlsbad City Council, and California Coastal Commission:

I am informed that:


- 1) There is a current 6.6-acre park deficit in the Coastal Southwest quadrant of Carlsbad (south of Palomar Airport Road and west of El Camino Real), and that there are no Coastal Parks in all South Carlsbad and for a 4-6-mile section of San Diego County's coastline.
- 2) There is a 30-acre open-space deficit in Zone 9 (Ponto area - west of I-5 and south of Poinsettia).
- 3) The State and City of Carlsbad's Local Coastal Program (LCP) require that Planning Area F at Ponto (the 11-acre undeveloped area west of the railroad tracks, north of Avenida Encinas and south of Cape Rey Hotel) be considered as a public park for the benefit of Carlsbad residents and visitors.
- 4) And most importantly, I am informed that the 11-acre Planning Area F is NOW available for purchase.

Accordingly, I am making it known that:

- I want the City of Carlsbad to budget money in their capital improvement program to purchase Planning Area F and build a park at Ponto to serve residents and visitors alike.
- I want to preserve what little Coastal Open Space Carlsbad has remaining for future generations and our visitor industry.
- I am not in favor of future residential development at Ponto.
- _____

I request that my comments be put on record in the official public records for Planning Area F.

Thank you.

Sign: 
Print Name: Adam Upton
Date: 10/26/19
Address: 719 Grapevine Rd Vista

Email to: Matt.Hall@carlsbadca.gov; CityCouncil@carlsbadca.gov; Scott.Chadwick@carlsbadca.gov; Kyle.Lancaster@carlsbadca.gov; lisa.urbach@parks.ca.gov; Kathleen@carlsbad.org; mike.pacheco@carlsbadca.gov; gbuhr@coastal.ca.gov; cort.hitchens@coastal.ca.gov; Erin.Praher@coastal.ca.gov; info@peopleforponto.com

People for Ponto

Develop Ponto Right

Re: Ponto Beach / Parks and Open Space Deficit

Dear Mayor Hall, Carlsbad City Council, and California Coastal Commission:

I am informed that there is a current 6.6 acre park deficit in Coastal Southwest quadrant of Carlsbad, (south of Palomar Airport Road and west of El Camino Real); that there is a 30 acre open-space deficit in Zone 9 (west of I-5 and south of Poinsettia) of the Growth Management Plan; that the City is not requiring developers to first look at non-residential reserve and parks in Planning Area F (the large, undeveloped area west of the railroad tracks, north of Avenida Encinas and south of Cape Rey Hotel); and most importantly, I am informed that the City Council is currently reviewing plans to build a high-density, residential community in Planning Area F, a location perfectly situated to remedy the above deficits.

Accordingly, I am requesting and making my position known that:

- I want the City of Carlsbad to build a park at Ponto to serve residents and visitors alike.
- I believe any and all development west of I-5 should be dependent on developers providing the required and currently missing 30 acres of open-space.
- I do not want high-density, residential development at Ponto.
- I do not consider the proposed Veteran's Park, located 6 miles from Ponto, a suitable alternative to a Coastal Park and open-space for Ponto / west of I-5.
- _____

I thank you for your consideration!

Sign: 

Print Name: Garry White

Date: 11-4-18 #33

Address: 11680 N. Coast Hwy 101
Encinitas, CA 92024

Email to:

Matt.Hall@carlsbadca.gov; CityCouncil@carlsbadca.gov; gbuhr@coastal.ca.gov;
Erin.Prahler@coastal.ca.gov; info@peopleforponto.com

People for Ponto

People for Ponto Right

Re: Ponto Beach / Parks and Open Space Deficit

Dear Mayor Hall, Carlsbad City Council, and California Coastal Commission:

I am informed that there is a current 6.6 acre park deficit in Coastal Southwest quadrant of Carlsbad, (south of Palomar Airport Road and west of El Camino Real); that there is a 30 acre open-space deficit in Zone 9 (west of I-5 and south of Poinsettia) of the Growth Management Plan; that the City is not requiring developers to first look at non-residential reserve and parks in Planning Area F (the large, undeveloped area west of the railroad tracks, north of Avenida Encinas and south of Cape Rey Hotel); and most importantly, I am informed that the City Council is currently reviewing plans to build a high-density, residential community in Planning Area F, a location perfectly situated to remedy the above deficits.

Accordingly, I am requesting and making my position known that:

- I want the City of Carlsbad to build a park at Ponto to serve residents and visitors alike.
- I believe any and all development west of I-5 should be dependent on developers providing the required and currently missing 30 acres of open-space.
- I do not want high-density, residential development at Ponto.
- I do not consider the proposed Veteran's Park, located 6 miles from Ponto, a suitable alternative to a Coastal Park and open-space for Ponto / west of I-5.

I thank you for your consideration!

Sign:

Jill Uhle

Print Name:

Jill Uhle

Date:

11.4.18

7/33

Address:

1680 North Coast Hwy 101
Encinitas, CA, 92024

Email to:

Matt.Hall@carlsbadca.gov; CityCouncil@carlsbadca.gov; gbuhr@coastal.ca.gov;
Erin.Prahler@coastal.ca.gov; info@peopleforponto.com

People for Ponto

Develop Ponto Right

Re: Ponto Beach / Parks and Open Space Deficit

Dear Mayor Hall, Carlsbad City Council, and California Coastal Commission:

I am informed that there is a current 6.6 acre park deficit in Coastal Southwest quadrant of Carlsbad, (south of Palomar Airport Road and west of El Camino Real); that there is a 30 acre open-space deficit in Zone 9 (west of I-5 and south of Poinsettia) of the Growth Management Plan; that the City is not requiring developers to first look at non-residential reserve and parks in Planning Area F (the large, undeveloped area west of the railroad tracks, north of Avenida Encinas and south of Cape Rey Hotel); and most importantly, I am informed that the City Council is currently reviewing plans to build a high-density, residential community in Planning Area F, a location perfectly situated to remedy the above deficits.

Accordingly, I am requesting and making my position known that:

- I want the City of Carlsbad to build a park at Ponto to serve residents and visitors alike.
- I believe any and all development west of I-5 should be dependent on developers providing the required and currently missing 30 acres of open-space.
- I do not want high-density, residential development at Ponto.
- I do not consider the proposed Veteran's Park, located 6 miles from Ponto, a suitable alternative to a Coastal Park and open-space for Ponto / west of I-5.
- _____

I thank you for your consideration!

Sign: C. Ulmer

Print Name: Coral Ulmer

Date: 10/24/18

Address: 20926 mandelieu dr
Murrieta CA, 92542

Email to:
Matt.Hall@carlsbadca.gov; CityCouncil@carlsbadca.gov; gbuhr@coastal.ca.gov;
Erin.Prahler@coastal.ca.gov; info@peopleforponto.com

People for Ponto

Developing Ponto Right

Dear Mayor Hall, Carlsbad City Council and California Coastal Commission:

I am informed that:

- Carlsbad must consider on Planning Area F at Ponto the need for a public park at Ponto as part of the Draft Local Coastal Program Amendment.
- There is no public park at Ponto even though City Park Standards requires a minimum of 6.5 acres of parkland for Ponto.
- There is a current 6.6 acre park deficit in Coastal Southwest quadrant of Carlsbad, (south of Palomar Airport Road and west of El Camino Real).
- There are no Coastal Parks in all of South Carlsbad. 64,000 South Carlsbad citizens have no Coastal Park.
- Ponto is at the center of a larger 6-mile stretch of coastline in that has no Coastal Parks.
- Ponto has a city documented 30 acre open-space standard deficit that a Coastal Park would help resolve.
- And most importantly, I am informed that the City is currently ignoring these issues and in the Draft Local Coastal Program Amendment is proposing to eliminate the last opportunity to create a much-needed Coastal Park at Ponto.

Accordingly, I am making it known that:

- I want the Draft Local Coastal Program Amendment to provide for a Coastal Park at Ponto
- I want the City to provide a true Citizen-based Park Planning process for Ponto
- I want the City of Carlsbad to budget money in their capital improvement program to purchase Planning Area F and build a park at Ponto to serve residents and visitors alike.
- I want to preserve what little Coastal Open Space Carlsbad has remaining for future generations and our visitor industry.
- I am **not** in favor of future residential development at Ponto, but think this last small amount of vacant Coastal land should be reserved for Coastal Recreation.

I request that my comments be put on record in the official public records for Planning Area F.

Thank you.

Sign:

Kenneth W. Vedzey

Print Name:

Kenneth W Vedzey

Date:

01/26/20

City, State:

Virginia Beach, VA

People for Ponto

Defend Ponto Rights

Dear Mayor Hall, Carlsbad City Council and California Coastal Commission:

I am informed that:

- Carlsbad must consider on Planning Area F at Ponto the need for a public park at Ponto as part of the Draft Local Coastal Program Amendment.
- There is no public park at Ponto even though City Park Standards requires a minimum of 6.5 acres of parkland for Ponto.
- There is a current 6.6 acre park deficit in Coastal Southwest quadrant of Carlsbad, (south of Palomar Airport Road and west of El Camino Real).
- There are no Coastal Parks in all of South Carlsbad. 64,000 South Carlsbad citizens have no Coastal Park.
- Ponto is at the center of a larger 6-mile stretch of coastline in that has no Coastal Parks.
- Ponto has a city documented 30 acre open-space standard deficit that a Coastal Park would help resolve.
- And most importantly, I am informed that the City is currently ignoring these issues and in the Draft Local Coastal Program Amendment is proposing to eliminate the last opportunity to create a much-needed Coastal Park at Ponto.

Accordingly, I am making it known that:

- I want the Draft Local Coastal Program Amendment to provide for a Coastal Park at Ponto
- I want the City to provide a true Citizen-based Park Planning process for Ponto
- I want the City of Carlsbad to budget money in their capital improvement program to purchase Planning Area F and build a park at Ponto to serve residents and visitors alike.
- I want to preserve what little Coastal Open Space Carlsbad has remaining for future generations and our visitor industry.
- I am **not** in favor of future residential development at Ponto, but think this last small amount of vacant Coastal land should be reserved for Coastal Recreation.

I request that my comments be put on record in the official public records for Planning Area F.

Thank you.

Sign:

Alan VonTeusch

Print Name:

Alan VonTeusch

Date:

1/28/2020

City, State:

Escondido, CA

People for Ponto

Develop Ponto Right

Re: Ponto Beach / Parks and Open Space Deficit

Dear Mayor Hall, Carlsbad City Council, and California Coastal Commission:

I am informed that there is a current 6.6 acre park deficit in Coastal Southwest quadrant of Carlsbad, (south of Palomar Airport Road and west of El Camino Real); that there is a 30 acre open-space deficit in Zone 9 (west of I-5 and south of Poinsettia) of the Growth Management Plan; that the City is not requiring developers to first look at non-residential reserve and parks in Planning Area F (the large, undeveloped area west of the railroad tracks, north of Avenida Encinas and south of Cape Rey Hotel); and most importantly, I am informed that the City Council is currently reviewing plans to build a high-density, residential community in Planning Area F, a location perfectly situated to remedy the above deficits.

Accordingly, I am requesting and making my position known that:

- I want the City of Carlsbad to build a park at Ponto to serve residents and visitors alike.
- I believe any and all development west of I-5 should be dependent on developers providing the required and currently missing 30 acres of open-space.
- I do not want high-density, residential development at Ponto.
- I do not consider the proposed Veteran's Park, located 6 miles from Ponto, a suitable alternative to a Coastal Park and open-space for Ponto / west of I-5.

I thank you for your consideration!

Sign:

Michonne Vela

Print Name:

Michonne Vela

Date:

10-16-18

Address:

3424 Austin Ave

Waco, Tx. 76710

Email to:

Matt.Hall@carlsbadca.gov; CityCouncil@carlsbadca.gov; gbuhr@coastal.ca.gov;

Erin.Prahler@coastal.ca.gov; info@peopleforponto.com

People for Ponto

Develop Ponto Right

Re: Ponto Beach / Parks and Open Space Deficit

Dear Mayor Hall, Carlsbad City Council, and California Coastal Commission:

I am informed that there is a current 6.6 acre park deficit in Coastal Southwest quadrant of Carlsbad, (south of Palomar Airport Road and west of El Camino Real); that there is a 30 acre open-space deficit in Zone 9 (west of I-5 and south of Poinsettia) of the Growth Management Plan; that the City is not requiring developers to first look at non-residential reserve and parks in Planning Area F (the large, undeveloped area west of the railroad tracks, north of Avenida Encinas and south of Cape Rey Hotel); and most importantly, I am informed that the City Council is currently reviewing plans to build a high-density, residential community in Planning Area F, a location perfectly situated to remedy the above deficits.

Accordingly, I am requesting and making my position known that:

- I want the City of Carlsbad to build a park at Ponto to serve residents and visitors alike.
- I believe any and all development west of I-5 should be dependent on developers providing the required and currently missing 30 acres of open-space.
- I do not want high-density, residential development at Ponto.
- I do not consider the proposed Veteran's Park, located 6 miles from Ponto, a suitable alternative to a Coastal Park and open-space for Ponto / west of I-5.
- _____

I thank you for your consideration!

Sign:

Print Name:

Date:

Address:

Trudy J. Velasquez
Trudy J. Velasquez
October 18, 2018
Oceanside, CA 92037
274 San Dimas Ave

Email to:

Matt.Hall@carlsbadca.gov; CityCouncil@carlsbadca.gov; gbuhr@coastal.ca.gov;
Erin.Prahl@coastal.ca.gov; info@peopleforponto.com

People for Ponto

Defend Ponto Right

Re: Ponto Beach / Parks and Open Space Deficit

Dear Mayor Hall, Carlsbad City Council, and California Coastal Commission:

I am informed that there is a current 6.6 acre park deficit in Coastal Southwest quadrant of Carlsbad, (south of Palomar Airport Road and west of El Camino Real); that there is a 30 acre open-space deficit in Zone 9 (west of I-5 and south of Poinsettia) of the Growth Management Plan; that the City is not requiring developers to first look at non-residential reserve and parks in Planning Area F (the large, undeveloped area west of the railroad tracks, north of Avenida Encinas and south of Cape Rey Hotel); and most importantly, I am informed that the City Council is currently reviewing plans to build a high-density, residential community in Planning Area F, a location perfectly situated to remedy the above deficits.

Accordingly, I am requesting and making my position known that:

- I want the City of Carlsbad to build a park at Ponto to serve residents and visitors alike.
- I believe any and all development west of I-5 should be dependent on developers providing the required and currently missing 30 acres of open-space.
- I do not want high-density, residential development at Ponto.
- I do not consider the proposed Veteran's Park, located 6 miles from Ponto, a suitable alternative to a Coastal Park and open-space for Ponto / west of I-5.
-

I thank you for your consideration!

Sign:

Ismael Velasquez

Print Name:

Ismael Velasquez

Date:

10/18/2018

Address:

*Oceanside, CA 92057
274 San Dimas Ave*

Email to:

Matt.Hall@carlsbadca.gov; CityCouncil@carlsbadca.gov; gbuhr@coastal.ca.gov;
Erin.Prahler@coastal.ca.gov; info@peopleforponto.com

People for Ponto

2018-2019 Ponto Park Plan

Re: Ponto Beach / Parks and Open Space Deficit


Dear Mayor Hall, Carlsbad City Council and California Coastal Commission:

I am informed that there is a current 6.6 acre park deficit in Coastal Southwest quadrant of Carlsbad, (south of Palomar Airport Road and west of El Camino Real); that there is a 30 acre open-space deficit in Zone 9 (west of I-5 and south of Poinsettia) of the Growth Management Plan; that the City is not requiring developers to first look at non-residential reserve and parks in Planning Area F (the large, undeveloped area west of the railroad tracks, north of Avenida Encinas and south of Cape Rey Hotel); and most importantly, I am informed that the City Council is currently reviewing plans to build a high-density, residential community in Planning Area F, a location perfectly situated to remedy the above deficits.

Accordingly, I am requesting and making my position known that:

- I want the City of Carlsbad to build a park at Ponto to serve residents and visitors alike.
- I believe any and all development west of I-5 should be dependent on developers providing the required and currently missing 30 acres of open-space.
- I do not want high-density, residential development at Ponto.
- I do not consider the proposed Veteran's Park, located 6 miles from Ponto, a suitable alternative to a Coastal Park and open-space for Ponto / west of I-5
- _____

Thank you for your consideration!

Sign: 
Print Name: William Van Cleave
Date: 10/6/2018
Address: 7301 SEAFARER
CARLSBAD, CA 92011

People for Ponto

People for Ponto

Re: Ponto Beach / Parks and Open Space Deficit

Dear Mayor Hall, Carlsbad City Council and California Coastal Commission:

I am informed that there is a current 6.6 acre park deficit in Coastal Southwest quadrant of Carlsbad, (south of Palomar Airport Road and west of El Camino Real); that there is a 30 acre open-space deficit in Zone 9 (west of I-5 and south of Poinsettia) of the Growth Management Plan; that the City is not requiring developers to first look at non-residential reserve and parks in Planning Area F (the large, undeveloped area west of the railroad tracks, north of Avenida Encinas and south of Cape Rey Hotel); and most importantly, I am informed that the City Council is currently reviewing plans to build a high-density, residential community in Planning Area F, a location perfectly situated to remedy the above deficits.

Accordingly, I am requesting and making my position known that:

- I want the City of Carlsbad to build a park at Ponto to serve residents and visitors alike.
- I believe any and all development west of I-5 should be dependent on developers providing the required and currently missing 30 acres of open-space.
- I do not want high-density, residential development at Ponto.
- I do not consider the proposed Veteran's Park, located 6 miles from Ponto, a suitable alternative to a Coastal Park and open-space for Ponto / west of I-5
- _____

Thank you for your consideration!

Sign:

Patricia A VanCleve

Print Name:

Patricia A VanCleve

Date:

10/6/2018

Address:

2301 Deodar St
Carlsbad, CA

92011

People for Ponto
Parks and Open Space

Re: Ponto Beach / Parks and Open Space Deficit

Dear Mayor Hall, Carlsbad City Council and California Coastal Commission:

I am informed that there is a current 6.6 acre park deficit in Coastal Southwest quadrant of Carlsbad, (south of Palomar Airport Road and west of El Camino Real); that there is a 30 acre open-space deficit in Zone 9 (west of I-5 and south of Poinsettia) of the Growth Management Plan; that the City is not requiring developers to first look at non-residential reserve and parks in Planning Area F (the large, undeveloped area west of the railroad tracks, north of Avenida Encinas and south of Cape Rey Hotel); and most importantly, I am informed that the City Council is currently reviewing plans to build a high-density, residential community in Planning Area F, a location perfectly situated to remedy the above deficits.

Accordingly, I am requesting and making my position known that:

- I want the City of Carlsbad to build a park at Ponto to serve residents and visitors alike.
- I believe any and all development west of I-5 should be dependent on developers providing the required and currently missing 30 acres of open-space.
- I do not want high-density, residential development at Ponto.
- I do not consider the proposed Veteran's Park, located 6 miles from Ponto, a suitable alternative to a Coastal Park and open-space for Ponto / west of I-5

Thank you for your consideration!

Sign:

Print Name:

Date:

Address:

Adrian Garcia

ADRIAN GARCIA

10-20-10

513 Knott's

Carlsbad Calif 92011

People for Ponto

Re: Ponto Beach / Parks and Open Space Deficit

Dear Mayor Hall, Carlsbad City Council, and California Coastal Commission:

I am informed that there is a current 6.6 acre park deficit in Coastal Southwest quadrant of Carlsbad, (south of Palomar Airport Road and west of El Camino Real); that there is a 30 acre open-space deficit in Zone 9 (west of I-5 and south of Poinsettia) of the Growth Management Plan; that the City is not requiring developers to first look at non-residential reserve and parks in Planning Area F (the large, undeveloped area west of the railroad tracks, north of Avenida Encinas and south of Cape Rey Hotel); and most importantly, I am informed that the City Council is currently reviewing plans to build a high-density, residential community in Planning Area F, a location perfectly situated to remedy the above deficits.

Accordingly, I am requesting and making my position known that:

- I want the City of Carlsbad to build a park at Ponto to serve residents and visitors alike.
- I believe any and all development west of I-5 should be dependent on developers providing the required and currently missing 30 acres of open-space.
- I do not want high-density, residential development at Ponto.
- I do not consider the proposed Veteran's Park, located 6 miles from Ponto, a suitable alternative to a Coastal Park and open-space for Ponto / west of I-5.
- _____

I thank you for your consideration!

Sign: 

Print Name: Ivonne Valenzuela

Date: 10/20/18

Address: Rio Rico, AZ

Email to:

Matt.Hall@carlsbadca.gov; CityCouncil@carlsbadca.gov; gbuhr@coastal.ca.gov;

Erin.Prahler@coastal.ca.gov; info@peopleforponto.com

People for
Parks and Open Space

Re: Ponto Beach / Parks and Open Space Deficit

Dear Mayor Hall, Carlsbad City Council and California Coastal Commission:

I am informed that there is a current 6.6 acre park deficit in Coastal Southwest quadrant of Carlsbad, (south of Palomar Airport Road and west of El Camino Real); that there is a 30 acre open-space deficit in Zone 9 (west of I-5 and south of Poinsettia) of the Growth Management Plan; that the City is not requiring developers to first look at non-residential reserve and parks in Planning Area F (the large, undeveloped area west of the railroad tracks, north of Avenida Encinas and south of Cape Rey Hotel); and most importantly, I am informed that the City Council is currently reviewing plans to build a high-density, residential community in Planning Area F, a location perfectly situated to remedy the above deficits.

Accordingly, I am requesting and making my position known that:

- I want the City of Carlsbad to build a park at Ponto to serve residents and visitors alike.
- I believe any and all development west of I-5 should be dependent on developers providing the required and currently missing 30 acres of open-space.
- I do not want high-density, residential development at Ponto.
- I do not consider the proposed Veteran's Park, located 6 miles from Ponto, a suitable alternative to a Coastal Park and open-space for Ponto / west of I-5
- _____

Thank you for your consideration!

Sign: 

Print Name: Bryan Van Ness

Date: 10/16/18

Address: 7425 Sunbird Pl.
Carlsbad, CA 92011

People for Ponto

Day of People Right

Re: Ponto Beach / Parks and Open Space Deficit

Dear Mayor Hall, Carlsbad City Council, and California Coastal Commission:

I am informed that there is a current 6.6 acre park deficit in Coastal Southwest quadrant of Carlsbad, (south of Palomar Airport Road and west of El Camino Real); that there is a 30 acre open-space deficit in Zone 9 (west of I-5 and south of Poinsettia) of the Growth Management Plan; that the City is not requiring developers to first look at non-residential reserve and parks in Planning Area F (the large, undeveloped area west of the railroad tracks, north of Avenida Encinas and south of Cape Rey Hotel); and most importantly, I am informed that the City Council is currently reviewing plans to build a high-density, residential community in Planning Area F, a location perfectly situated to remedy the above deficits.

Accordingly, I am requesting and making my position known that:

- I want the City of Carlsbad to build a park at Ponto to serve residents and visitors alike.
- I believe any and all development west of I-5 should be dependent on developers providing the required and currently missing 30 acres of open-space.
- I do not want high-density, residential development at Ponto.
- I do not consider the proposed Veteran's Park, located 6 miles from Ponto, a suitable alternative to a Coastal Park and open-space for Ponto / west of I-5.
- _____

I thank you for your consideration!

Sign: 

Print Name: Alexis Van Relt

Date: 11/4/18

Address: 4282 Via Clemente

Email to:

Matt.Hall@carlsbadca.gov; CityCouncil@carlsbadca.gov; gbuhr@coastal.ca.gov;
Erin.Prahler@coastal.ca.gov; info@peopleforponto.com

People for Ponto

Protect Ponto Rights

Re: Ponto Beach / Parks and Open Space Deficit


Dear Mayor Hall, Carlsbad City Council, and California Coastal Commission:

I am informed that there is a current 6.6 acre park deficit in Coastal Southwest quadrant of Carlsbad, (south of Palomar Airport Road and west of El Camino Real); that there is a 30 acre open-space deficit in Zone 9 (west of I-5 and south of Poinsettia) of the Growth Management Plan; that the City is not requiring developers to first look at non-residential reserve and parks in Planning Area F (the large, undeveloped area west of the railroad tracks, north of Avenida Encinas and south of Cape Rey Hotel); and most importantly, I am informed that the City Council is currently reviewing plans to build a high-density, residential community in Planning Area F, a location perfectly situated to remedy the above deficits.

Accordingly, I am requesting and making my position known that:

- I want the City of Carlsbad to build a park at Ponto to serve residents and visitors alike.
- I believe any and all development west of I-5 should be dependent on developers providing the required and currently missing 30 acres of open-space.
- I do not want high-density, residential development at Ponto.
- I do not consider the proposed Veteran's Park, located 6 miles from Ponto, a suitable alternative to a Coastal Park and open-space for Ponto / west of I-5.
- _____

I thank you for your consideration!

Sign: 
Print Name: Abby Vidana
Date: 11-4-18
Address: Oceanside, CA

Email to:

Matt.Hall@carlsbadca.gov; CityCouncil@carlsbadca.gov; gbuhr@coastal.ca.gov;
Erin.Prahler@coastal.ca.gov; info@peopleforponto.com

People for Ponto

Preserving Ponto Beach

Re: Ponto Beach / Parks and Open Space Deficit

Dear Mayor Hall, Carlsbad City Council, and California Coastal Commission:

I am informed that there is a current 6.6 acre park deficit in Coastal Southwest quadrant of Carlsbad, (south of Palomar Airport Road and west of El Camino Real); that there is a 30 acre open-space deficit in Zone 9 (west of I-5 and south of Poinsettia) of the Growth Management Plan; that the City is not requiring developers to first look at non-residential reserve and parks in Planning Area F (the large, undeveloped area west of the railroad tracks, north of Avenida Encinas and south of Cape Rey Hotel); and most importantly, I am informed that the City Council is currently reviewing plans to build a high-density, residential community in Planning Area F, a location perfectly situated to remedy the above deficits.

Accordingly, I am requesting and making my position known that:

- I want the City of Carlsbad to build a park at Ponto to serve residents and visitors alike.
- I believe any and all development west of I-5 should be dependent on developers providing the required and currently missing 30 acres of open-space.
- I do not want high-density, residential development at Ponto.
- I do not consider the proposed Veteran's Park, located 6 miles from Ponto, a suitable alternative to a Coastal Park and open-space for Ponto / west of I-5.
- _____

I thank you for your consideration!

Sign: 

Print Name: BEAU VAN DON

Date: 01/04/18

Address: 1818 ALVARADO ST
OCEANSIDE CA

Email to:

Matt.Hall@carlsbadca.gov; CityCouncil@carlsbadca.gov; gbuhr@coastal.ca.gov;
Erin.Prahler@coastal.ca.gov; info@peopleforponto.com

People for Ponto

Develop Ponto Right

Re: Ponto Beach / Parks and Open Space Deficit

Dear Mayor Hall, Carlsbad City Council, and California Coastal Commission:

I am informed that there is a current 6.6 acre park deficit in Coastal Southwest quadrant of Carlsbad, (south of Palomar Airport Road and west of El Camino Real); that there is a 30 acre open-space deficit in Zone 9 (west of I-5 and south of Poinsettia) of the Growth Management Plan; that the City is not requiring developers to first look at non-residential reserve and parks in Planning Area F (the large, undeveloped area west of the railroad tracks, north of Avenida Encinas and south of Cape Rey Hotel); and most importantly, I am informed that the City Council is currently reviewing plans to build a high-density, residential community in Planning Area F, a location perfectly situated to remedy the above deficits.

Accordingly, I am requesting and making my position known that:

- I want the City of Carlsbad to build a park at Ponto to serve residents and visitors alike.
- I believe any and all development west of I-5 should be dependent on developers providing the required and currently missing 30 acres of open-space.
- I do not want high-density, residential development at Ponto.
- I do not consider the proposed Veteran's Park, located 6 miles from Ponto, a suitable alternative to a Coastal Park and open-space for Ponto / west of I-5.
- _____

I thank you for your consideration!

Sign: _____

Print Name: _____

Date: _____

Address: _____

Lucy Helen Viti
Lucy Helen Viti
11.4.18
2701 MEDFORD CT
CARLSBAD CA 92018

Email to:

Matt.Hall@carlsbadca.gov; CityCouncil@carlsbadca.gov; gbuhr@coastal.ca.gov;
Erin.Prahler@coastal.ca.gov; info@peopleforponto.com

10/15/18 for [unclear]
[unclear]

Re: Ponto Beach / Parks and Open Space Deficit

Dear Mayor Hall, Carlsbad City Council and California Coastal Commission:

I am informed that there is a current 6.6 acre park deficit in Coastal Southwest quadrant of Carlsbad, (south of Palomar Airport Road and west of El Camino Real); that there is a 30 acre open-space deficit in Zone 9 (west of I-5 and south of Poinsettia) of the Growth Management Plan; that the City is not requiring developers to first look at non-residential reserve and parks in Planning Area F (the large, undeveloped area west of the railroad tracks, north of Avenida Encinas and south of Cape Rey Hotel); and most importantly, I am informed that the City Council is currently reviewing plans to build a high-density, residential community in Planning Area F, a location perfectly situated to remedy the above deficits.

Accordingly, I am requesting and making my position known that:

- I want the City of Carlsbad to build a park at Ponto to serve residents and visitors alike.
- I believe any and all development west of I-5 should be dependent on developers providing the required and currently missing 30 acres of open-space.
- I do not want high-density, residential development at Ponto.
- I do not consider the proposed Veteran's Park, located 6 miles from Ponto, a suitable alternative to a Coastal Park and open-space for Ponto / west of I-5
- _____

Thank you for your consideration!

Sign: Carol Vecchio
Print Name: Carol Vecchio
Date: 10/15/18
Address: 7417 Magellan St
Carlsbad, CA 92011

People for Ponto
BEACH / PARKS / OPEN SPACE

Re: Ponto Beach / Parks and Open Space Deficit

Dear Mayor Hall, Carlsbad City Council and California Coastal Commission:

I am informed that there is a current 6.6 acre park deficit in Coastal Southwest quadrant of Carlsbad, (south of Palomar Airport Road and west of El Camino Real); that there is a 30 acre open-space deficit in Zone 9 (west of I-5 and south of Poinsettia) of the Growth Management Plan; that the City is not requiring developers to first look at non-residential reserve and parks in Planning Area F (the large, undeveloped area west of the railroad tracks, north of Avenida Encinas and south of Cape Rey Hotel); and most importantly, I am informed that the City Council is currently reviewing plans to build a high-density, residential community in Planning Area F, a location perfectly situated to remedy the above deficits.

Accordingly, I am requesting and making my position known that:

- I want the City of Carlsbad to build a park at Ponto to serve residents and visitors alike.
- I believe any and all development west of I-5 should be dependent on developers providing the required and currently missing 30 acres of open-space.
- I do not want high-density, residential development at Ponto.
- I do not consider the proposed Veteran's Park, located 6 miles from Ponto, a suitable alternative to a Coastal Park and open-space for Ponto / west of I-5


Thank you for your consideration!

Sign:

Print Name:

Date:

Address:


Julie Vecchio
10/15/18
7417 Magellan St
Carlsbad, CA 92011

People for Ponto

Re: Ponto Beach / Parks and Open Space Deficit

Dear Mayor Hall, Carlsbad City Council, and California Coastal Commission:

I am informed that there is a current 6.6 acre park deficit in Coastal Southwest quadrant of Carlsbad, (south of Palomar Airport Road and west of El Camino Real); that there is a 30 acre open-space deficit in Zone 9 (west of I-5 and south of Poinsettia) of the Growth Management Plan; that the City is not requiring developers to first look at non-residential reserve and parks in Planning Area F (the large, undeveloped area west of the railroad tracks, north of Avenida Encinas and south of Cape Rey Hotel); and most importantly, I am informed that the City Council is currently reviewing plans to build a high-density, residential community in Planning Area F, a location perfectly situated to remedy the above deficits.

Accordingly, I am requesting and making my position known that:

- I want the City of Carlsbad to build a park at Ponto to serve residents and visitors alike.
- I believe any and all development west of I-5 should be dependent on developers providing the required and currently missing 30 acres of open-space.
- I do not want high-density, residential development at Ponto.
- I do not consider the proposed Veteran's Park, located 6 miles from Ponto, a suitable alternative to a Coastal Park and open-space for Ponto / west of I-5.
- _____

I thank you for your consideration!

Sign: 

Print Name: Graciela Villegas

Date: 10-17-18

Address: _____

Email to:

Matt.Hall@carlsbadca.gov; CityCouncil@carlsbadca.gov; gbuhr@coastal.ca.gov;
Erin.Prahler@coastal.ca.gov; info@peopleforponto.com

People for Ponto

Re: Ponto Beach / Parks and Open Space Deficit

Dear Mayor Hall, Carlsbad City Council, and California Coastal Commission:

I am informed that there is a current 6.6 acre park deficit in Coastal Southwest quadrant of Carlsbad, (south of Palomar Airport Road and west of El Camino Real); that there is a 30 acre open-space deficit in Zone 9 (west of I-5 and south of Poinsettia) of the Growth Management Plan; that the City is not requiring developers to first look at non-residential reserve and parks in Planning Area F (the large, undeveloped area west of the railroad tracks, north of Avenida Encinas and south of Cape Rey Hotel); and most importantly, I am informed that the City Council is currently reviewing plans to build a high-density, residential community in Planning Area F, a location perfectly situated to remedy the above deficits.

Accordingly, I am requesting and making my position known that:

- I want the City of Carlsbad to build a park at Ponto to serve residents and visitors alike.
- I believe any and all development west of I-5 should be dependent on developers providing the required and currently missing 30 acres of open-space.
- I do not want high-density, residential development at Ponto.
- I do not consider the proposed Veteran's Park, located 6 miles from Ponto, a suitable alternative to a Coastal Park and open-space for Ponto / west of I-5.
- _____

I thank you for your consideration!

Sign: Chris Viegas

Print Name: CHRIS VIEGAS

Date: 10/20/18

Address: _____

Email to:

Matt.Hall@carlsbadca.gov; CityCouncil@carlsbadca.gov; gbuhr@coastal.ca.gov;

Erin.Prahler@coastal.ca.gov; info@peopleforponto.com

People for Ponto

Re: Ponto Beach / Parks and Open Space Deficit

Dear Mayor Hall, Carlsbad City Council, and California Coastal Commission:

I am informed that there is a current 6.6 acre park deficit in Coastal Southwest quadrant of Carlsbad, (south of Palomar Airport Road and west of El Camino Real); that there is a 30 acre open-space deficit in Zone 9 (west of I-5 and south of Poinsettia) of the Growth Management Plan; that the City is not requiring developers to first look at non-residential reserve and parks in Planning Area F (the large, undeveloped area west of the railroad tracks, north of Avenida Encinas and south of Cape Rey Hotel); and most importantly, I am informed that the City Council is currently reviewing plans to build a high-density, residential community in Planning Area F, a location perfectly situated to remedy the above deficits.

Accordingly, I am requesting and making my position known that:

- I want the City of Carlsbad to build a park at Ponto to serve residents and visitors alike.
- I believe any and all development west of I-5 should be dependent on developers providing the required and currently missing 30 acres of open-space.
- I do not want high-density, residential development at Ponto.
- I do not consider the proposed Veteran's Park, located 6 miles from Ponto, a suitable alternative to a Coastal Park and open-space for Ponto / west of I-5.
- _____

I thank you for your consideration!

Sign: _____

Print Name: _____

Date: _____

Address: _____

Email to:

Matt.Hall@carlsbadca.gov; CityCouncil@carlsbadca.gov; gbuhr@coastal.ca.gov;
Erin.Praher@coastal.ca.gov; info@peopleforponto.com

People for a better

Carlsbad

Re: Ponto Beach / Parks and Open Space Deficit

Dear Mayor Hall, Carlsbad City Council and California Coastal Commission:

I am informed that there is a current 6.6 acre park deficit in Coastal Southwest quadrant of Carlsbad, (south of Palomar Airport Road and west of El Camino Real); that there is a 30 acre open-space deficit in Zone 9 (west of I-5 and south of Poinsettia) of the Growth Management Plan; that the City is not requiring developers to first look at non-residential reserve and parks in Planning Area F (the large, undeveloped area west of the railroad tracks, north of Avenida Encinas and south of Cape Rey Hotel); and most importantly, I am informed that the City Council is currently reviewing plans to build a high-density, residential community in Planning Area F, a location perfectly situated to remedy the above deficits.

Accordingly, I am requesting and making my position known that:

- I want the City of Carlsbad to build a park at Ponto to serve residents and visitors alike.
- I believe any and all development west of I-5 should be dependent on developers providing the required and currently missing 30 acres of open-space.
- I do not want high-density, residential development at Ponto.
- I do not consider the proposed Veteran's Park, located 6 miles from Ponto, a suitable alternative to a Coastal Park and open-space for Ponto / west of I-5

Thank you for your consideration!

Sign:

Kathleen Varrin

Print Name:

Kathleen Varrin

Date:

10-20-18

Address:

513 Knobs

Carlsbad Calif 92011

Plan for Ponto Beach
2011

Re: Ponto Beach / Parks and Open Space Deficit

Dear Mayor Hall, Carlsbad City Council and California Coastal Commission:

I am informed that there is a current 6.6 acre park deficit in Coastal Southwest quadrant of Carlsbad, (south of Palomar Airport Road and west of El Camino Real); that there is a 30 acre open-space deficit in Zone 9 (west of I-5 and south of Poinsettia) of the Growth Management Plan; that the City is not requiring developers to first look at non-residential reserve and parks in Planning Area F (the large, undeveloped area west of the railroad tracks, north of Avenida Encinas and south of Cape Rey Hotel); and most importantly, I am informed that the City Council is currently reviewing plans to build a high-density, residential community in Planning Area F, a location perfectly situated to remedy the above deficits.

Accordingly, I am requesting and making my position known that:

- I want the City of Carlsbad to build a park at Ponto to serve residents and visitors alike.
- I believe any and all development west of I-5 should be dependent on developers providing the required and currently missing 30 acres of open-space.
- I do not want high-density, residential development at Ponto.
- I do not consider the proposed Veteran's Park, located 6 miles from Ponto, a suitable alternative to a Coastal Park and open-space for Ponto / west of I-5

Thank you for your consideration!

Sign:

Danna Van Noy

Print Name:

Danna Van Noy

Date:

10.16.18

Address:

7425 Sundial Pl

Carlsbad, CA 92011

People for Ponto

Department of Planning and Economic Development

Re: Ponto Beach / Parks and Open Space Deficit

Dear Mayor Hall, Carlsbad City Council, and California Coastal Commission:

I am informed that there is a current 6.6 acre park deficit in Coastal Southwest quadrant of Carlsbad, (south of Palomar Airport Road and west of El Camino Real); that there is a 30 acre open-space deficit in Zone 9 (west of I-5 and south of Poinsettia) of the Growth Management Plan; that the City is not requiring developers to first look at non-residential reserve and parks in Planning Area F (the large, undeveloped area west of the railroad tracks, north of Avenida Encinas and south of Cape Rey Hotel); and most importantly, I am informed that the City Council is currently reviewing plans to build a high-density, residential community in Planning Area F, a location perfectly situated to remedy the above deficits.

Accordingly, I am requesting and making my position known that:

- I want the City of Carlsbad to build a park at Ponto to serve residents and visitors alike.
- I believe any and all development west of I-5 should be dependent on developers providing the required and currently missing 30 acres of open-space.
- I do not want high-density, residential development at Ponto.
- I do not consider the proposed Veteran's Park, located 6 miles from Ponto, a suitable alternative to a Coastal Park and open-space for Ponto / west of I-5.
- _____

I thank you for your consideration!

Sign: 

Print Name: Ruben Varyas

Date: 11-24-18

Address: _____

Email to:

Matt.Hall@carlsbadca.gov; CityCouncil@carlsbadca.gov; gbuhr@coastal.ca.gov;

Erin.Prahler@coastal.ca.gov; info@peopleforponto.com

People for Ponto

Develop Ponto Right

Re: Ponto Beach / Parks and Open Space Deficit

Dear Mayor Hall, Carlsbad City Council, and California Coastal Commission:

I am informed that there is a current 6.6 acre park deficit in Coastal Southwest quadrant of Carlsbad, (south of Palomar Airport Road and west of El Camino Real); that there is a 30 acre open-space deficit in Zone 9 (west of I-5 and south of Poinsettia) of the Growth Management Plan; that the City is not requiring developers to first look at non-residential reserve and parks in Planning Area F (the large, undeveloped area west of the railroad tracks, north of Avenida Encinas and south of Cape Rey Hotel); and most importantly, I am informed that the City Council is currently reviewing plans to build a high-density, residential community in Planning Area F, a location perfectly situated to remedy the above deficits.

Accordingly, I am requesting and making my position known that:

- I want the City of Carlsbad to build a park at Ponto to serve residents and visitors alike.
- I believe any and all development west of I-5 should be dependent on developers providing the required and currently missing 30 acres of open-space.
- I do not want high-density, residential development at Ponto.
- I do not consider the proposed Veteran's Park, located 6 miles from Ponto, a suitable alternative to a Coastal Park and open-space for Ponto / west of I-5.
- _____

I thank you for your consideration!

Sign: 

Print Name: Maria Villagomez-Curry

Date: 11-4-18

Address: 2036 Linda Lane
Csbd 92008

Email to:

Matt.Hall@carlsbadca.gov; CityCouncil@carlsbadca.gov; gbuhr@coastal.ca.gov;
Erin.Prahler@coastal.ca.gov; info@peopleforponto.com

People for Ponto

Develop Ponto Right

Re: Ponto Beach / Parks and Open Space Deficit

Dear Mayor Hall, Carlsbad City Council, and California Coastal Commission:

I am informed that there is a current 6.6 acre park deficit in Coastal Southwest quadrant of Carlsbad, (south of Palomar Airport Road and west of El Camino Real); that there is a 30 acre open-space deficit in Zone 9 (west of I-5 and south of Poinsettia) of the Growth Management Plan; that the City is not requiring developers to first look at non-residential reserve and parks in Planning Area F (the large, undeveloped area west of the railroad tracks, north of Avenida Encinas and south of Cape Rey Hotel); and most importantly, I am informed that the City Council is currently reviewing plans to build a high-density, residential community in Planning Area F, a location perfectly situated to remedy the above deficits.

Accordingly, I am requesting and making my position known that:

- I want the City of Carlsbad to build a park at Ponto to serve residents and visitors alike.
- I believe any and all development west of I-5 should be dependent on developers providing the required and currently missing 30 acres of open-space.
- I do not want high-density, residential development at Ponto.
- I do not consider the proposed Veteran's Park, located 6 miles from Ponto, a suitable alternative to a Coastal Park and open-space for Ponto / west of I-5.
- _____

I thank you for your consideration!

Sign: _____

Print Name: _____

Date: _____

Address: _____

Emily Vela

emily vela

10/23/18

San Antonio, TX

Email to:

Matt.Hall@carlsbadca.gov; CityCouncil@carlsbadca.gov; gbuhr@coastal.ca.gov;

Erin.Prahler@coastal.ca.gov; info@peopleforponto.com

People for Ponto

Re: Land Opportunity to Correct the Parks and Open Space Deficit at Ponto

Dear Mayor Hall, Carlsbad City Council, and California Coastal Commission:

I am informed that:

- 1) There is a current 6.6-acre park deficit in the Coastal Southwest quadrant of Carlsbad (south of Palomar Airport Road and west of El Camino Real), and that there are no Coastal Parks in all South Carlsbad and for a 4-6-mile section of San Diego County's coastline.
- 2) There is a 30-acre open-space deficit in Zone 9 (Ponto area - west of I-5 and south of Poinsettia).
- 3) The State and City of Carlsbad's Local Coastal Program (LCP) require that Planning Area F at Ponto (the 11-acre undeveloped area west of the railroad tracks, north of Avenida Encinas and south of Cape Rey Hotel) be considered as a public park for the benefit of Carlsbad residents and visitors.
- 4) And most importantly, I am informed that the 11-acre Planning Area F is NOW available for purchase.

Accordingly, I am making it known that:

- I want the City of Carlsbad to budget money in their capital improvement program to purchase Planning Area F and build a park at Ponto to serve residents and visitors alike.
- I want to preserve what little Coastal Open Space Carlsbad has remaining for future generations and our visitor industry.
- I am not in favor of future residential development at Ponto.
-

I request that my comments be put on record in the official public records for Planning Area F.

Thank you.

Sign:

Print Name:

Date:

Address:

Paul M. Weatherly
Paul M. Weatherly
10.26.2019
Newport Coast

People for Ponto

Defend Ponto Real

Dear Mayor Hall, Carlsbad City Council and California Coastal Commission:

I am informed that:

- Carlsbad must consider on Planning Area F at Ponto the need for a public park at Ponto as part of the Draft Local Coastal Program Amendment.
- There is no public park at Ponto even though City Park Standards requires a minimum of 6.5 acres of parkland for Ponto.
- There is a current 6.6 acre park deficit in Coastal Southwest quadrant of Carlsbad, (south of Palomar Airport Road and west of El Camino Real).
- There are no Coastal Parks in all of South Carlsbad. 64,000 South Carlsbad citizens have no Coastal Park.
- Ponto is at the center of a larger 6-mile stretch of coastline in that has no Coastal Parks.
- Ponto has a city documented 30 acre open-space standard deficit that a Coastal Park would help resolve.
- And most importantly, I am informed that the City is currently ignoring these issues and in the Draft Local Coastal Program Amendment is proposing to eliminate the last opportunity to create a much-needed Coastal Park at Ponto.

Accordingly, I am making it known that:

- I want the Draft Local Coastal Program Amendment to provide for a Coastal Park at Ponto
- I want the City to provide a true Citizen-based Park Planning process for Ponto
- I want the City of Carlsbad to budget money in their capital improvement program to purchase Planning Area F and build a park at Ponto to serve residents and visitors alike.
- I want to preserve what little Coastal Open Space Carlsbad has remaining for future generations and our visitor industry.
- I am **not** in favor of future residential development at Ponto, but think this last small amount of vacant Coastal land should be reserved for Coastal Recreation.

I request that my comments be put on record in the official public records for Planning Area F.

Thank you.

Sign:

Nancy Watterhous

Print Name:

Nancy

Date:

City, State:

SD, CA 92037

People for Ponto

Draft Local Coastal Program Amendment

Dear Mayor Hall, Carlsbad City Council and California Coastal Commission:

I am informed that:

- Carlsbad must consider on Planning Area F at Ponto the need for a public park at Ponto as part of the Draft Local Coastal Program Amendment.
- There is no public park at Ponto even though City Park Standards requires a minimum of 6.5 acres of parkland for Ponto.
- There is a current 6.6 acre park deficit in Coastal Southwest quadrant of Carlsbad, (south of Palomar Airport Road and west of El Camino Real).
- There are no Coastal Parks in all of South Carlsbad. 64,000 South Carlsbad citizens have no Coastal Park.
- Ponto is at the center of a larger 6-mile stretch of coastline in that has no Coastal Parks.
- Ponto has a city documented 30 acre open-space standard deficit that a Coastal Park would help resolve.
- And most importantly, I am informed that the City is currently ignoring these issues and in the Draft Local Coastal Program Amendment is proposing to eliminate the last opportunity to create a much-needed Coastal Park at Ponto.

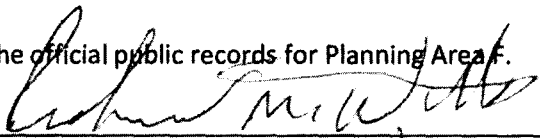
Accordingly, I am making it known that:

- I want the Draft Local Coastal Program Amendment to provide for a Coastal Park at Ponto
- I want the City to provide a true Citizen-based Park Planning process for Ponto
- I want the City of Carlsbad to budget money in their capital improvement program to purchase Planning Area F and build a park at Ponto to serve residents and visitors alike.
- I want to preserve what little Coastal Open Space Carlsbad has remaining for future generations and our visitor industry.
- I am not in favor of future residential development at Ponto, but think this last small amount of vacant Coastal land should be reserved for Coastal Recreation.

I request that my comments be put on record in the official public records for Planning Area F.

Thank you.

Sign:



Print Name:

Richard M. Witte

Date:

1/26/2020

City, State:

Newaygo, MI

People for Ponto

Develop Ponto Right

Dear Mayor Hall, Carlsbad City Council and California Coastal Commission:

I am informed that:

- Carlsbad must consider on Planning Area F at Ponto the need for a public park at Ponto as part of the Draft Local Coastal Program Amendment.
- There is no public park at Ponto even though City Park Standards requires a minimum of 6.5 acres of parkland for Ponto.
- There is a current 6.6 acre park deficit in Coastal Southwest quadrant of Carlsbad, (south of Palomar Airport Road and west of El Camino Real).
- There are no Coastal Parks in all of South Carlsbad. 64,000 South Carlsbad citizens have no Coastal Park.
- Ponto is at the center of a larger 6-mile stretch of coastline in that has no Coastal Parks.
- Ponto has a city documented 30 acre open-space standard deficit that a Coastal Park would help resolve.
- And most importantly, I am informed that the City is currently ignoring these issues and in the Draft Local Coastal Program Amendment is proposing to eliminate the last opportunity to create a much-needed Coastal Park at Ponto.


Accordingly, I am making it known that:

- I want the Draft Local Coastal Program Amendment to provide for a Coastal Park at Ponto
- I want the City to provide a true Citizen-based Park Planning process for Ponto
- I want the City of Carlsbad to budget money in their capital improvement program to purchase Planning Area F and build a park at Ponto to serve residents and visitors alike.
- I want to preserve what little Coastal Open Space Carlsbad has remaining for future generations and our visitor industry.
- I am **not** in favor of future residential development at Ponto, but think this last small amount of vacant Coastal land should be reserved for Coastal Recreation.

I request that my comments be put on record in the official public records for Planning Area F.

Thank you.

Sign:



Print Name:

DONALD S WALLACE

Date:

1-28-20

City, State:

CARLSBAD, CA

People for Ponto

Developing Ponto Right

Dear Mayor Hall, Carlsbad City Council and California Coastal Commission:

I am informed that:


- Carlsbad must consider on Planning Area F at Ponto the need for a public park at Ponto as part of the Draft Local Coastal Program Amendment.
- There is no public park at Ponto even though City Park Standards requires a minimum of 6.5 acres of parkland for Ponto.
- There is a current 6.6 acre park deficit in Coastal Southwest quadrant of Carlsbad, (south of Palomar Airport Road and west of El Camino Real).
- There are no Coastal Parks in all of South Carlsbad. 64,000 South Carlsbad citizens have no Coastal Park.
- Ponto is at the center of a larger 6-mile stretch of coastline in that has no Coastal Parks.
- Ponto has a city documented 30 acre open-space standard deficit that a Coastal Park would help resolve.
- And most importantly, I am informed that the City is currently ignoring these issues and in the Draft Local Coastal Program Amendment is proposing to eliminate the last opportunity to create a much-needed Coastal Park at Ponto.

Accordingly, I am making it known that:

- I want the Draft Local Coastal Program Amendment to provide for a Coastal Park at Ponto
- I want the City to provide a true Citizen-based Park Planning process for Ponto
- I want the City of Carlsbad to budget money in their capital improvement program to purchase Planning Area F and build a park at Ponto to serve residents and visitors alike.
- I want to preserve what little Coastal Open Space Carlsbad has remaining for future generations and our visitor industry.
- I am **not** in favor of future residential development at Ponto, but think this last small amount of vacant Coastal land should be reserved for Coastal Recreation.

I request that my comments be put on record in the official public records for Planning Area F.

Thank you.

Sign: 
Print Name: Jordan White
Date: 1/26/2020
City, State: Carlsbad, CA

Matt.Hall@carlsbadca.gov; CityCouncil@carlsbadca.gov; Scott.Chadwick@carlsbadca.gov; Kyle.Lancaster@carlsbadca.gov; lisa.urbach@parks.ca.gov; Kathleen@carlsbad.org; mike.pacheco@carlsbadca.gov; gbuhr@coastal.ca.gov; cort.hitchens@coastal.ca.gov; Erin.Praher@coastal.ca.gov; Don.Neu@carlsbadca.gov; Gary.Barberio@carlsbadca.gov; info@peopleforponto.com

People for Ponto

Develop Ponto Park

Dear Mayor Hall, Carlsbad City Council and California Coastal Commission:

I am informed that:

- Carlsbad must consider on Planning Area F at Ponto the need for a public park at Ponto as part of the Draft Local Coastal Program Amendment.
- There is no public park at Ponto even though City Park Standards requires a minimum of 6.5 acres of parkland for Ponto.
- There is a current 6.6 acre park deficit in Coastal Southwest quadrant of Carlsbad, (south of Palomar Airport Road and west of El Camino Real).
- There are no Coastal Parks in all of South Carlsbad. 64,000 South Carlsbad citizens have no Coastal Park.
- Ponto is at the center of a larger 6-mile stretch of coastline in that has no Coastal Parks.
- Ponto has a city documented 30 acre open-space standard deficit that a Coastal Park would help resolve.
- And most importantly, I am informed that the City is currently ignoring these issues and in the Draft Local Coastal Program Amendment is proposing to eliminate the last opportunity to create a much-needed Coastal Park at Ponto.


Accordingly, I am making it known that:

- I want the Draft Local Coastal Program Amendment to provide for a Coastal Park at Ponto
- I want the City to provide a true Citizen-based Park Planning process for Ponto
- I want the City of Carlsbad to budget money in their capital improvement program to purchase Planning Area F and build a park at Ponto to serve residents and visitors alike.
- I want to preserve what little Coastal Open Space Carlsbad has remaining for future generations and our visitor industry.
- I am not in favor of future residential development at Ponto, but think this last small amount of vacant Coastal land should be reserved for Coastal Recreation.

I request that my comments be put on record in the official public records for Planning Area F.

Thank you.

Sign:



Print Name:

Brian Whiffin

Date:

1/27/20

City, State:

Carlsbad, CA

People for Ponto

Draft Local Coastal Program Amendment

Dear Mayor Hall, Carlsbad City Council and California Coastal Commission:

I am informed that:

- Carlsbad must consider on Planning Area F at Ponto the need for a public park at Ponto as part of the Draft Local Coastal Program Amendment.
- There is no public park at Ponto even though City Park Standards requires a minimum of 6.5 acres of parkland for Ponto.
- There is a current 6.6 acre park deficit in Coastal Southwest quadrant of Carlsbad, (south of Palomar Airport Road and west of El Camino Real).
- There are no Coastal Parks in all of South Carlsbad. 64,000 South Carlsbad citizens have no Coastal Park.
- Ponto is at the center of a larger 6-mile stretch of coastline in that has no Coastal Parks.
- Ponto has a city documented 30 acre open-space standard deficit that a Coastal Park would help resolve.
- And most importantly, I am informed that the City is currently ignoring these issues and in the Draft Local Coastal Program Amendment is proposing to eliminate the last opportunity to create a much-needed Coastal Park at Ponto.

Accordingly, I am making it known that:

- I want the Draft Local Coastal Program Amendment to provide for a Coastal Park at Ponto
- I want the City to provide a true Citizen-based Park Planning process for Ponto
- I want the City of Carlsbad to budget money in their capital improvement program to purchase Planning Area F and build a park at Ponto to serve residents and visitors alike.
- I want to preserve what little Coastal Open Space Carlsbad has remaining for future generations and our visitor industry.
- I am **not** in favor of future residential development at Ponto, but think this last small amount of vacant Coastal land should be reserved for Coastal Recreation.

I request that my comments be put on record in the official public records for Planning Area F.

Thank you.

Sign:

Trish Walsh

Print Name:

Trish Walsh

Date:

1-28-2020

City, State:

Carlsbad, CA

People for Ponto

Develop Ponto Park

Dear Mayor Hall, Carlsbad City Council and California Coastal Commission:

I am informed that:

- Carlsbad must consider on Planning Area F at Ponto the need for a public park at Ponto as part of the Draft Local Coastal Program Amendment.
- There is no public park at Ponto even though City Park Standards requires a minimum of 6.5 acres of parkland for Ponto.
- There is a current 6.6 acre park deficit in Coastal Southwest quadrant of Carlsbad, (south of Palomar Airport Road and west of El Camino Real).
- There are no Coastal Parks in all of South Carlsbad. 64,000 South Carlsbad citizens have no Coastal Park.
- Ponto is at the center of a larger 6-mile stretch of coastline in that has no Coastal Parks.
- Ponto has a city documented 30 acre open-space standard deficit that a Coastal Park would help resolve.
- And most importantly, I am informed that the City is currently ignoring these issues and in the Draft Local Coastal Program Amendment is proposing to eliminate the last opportunity to create a much-needed Coastal Park at Ponto.

Accordingly, I am making it known that:

- I want the Draft Local Coastal Program Amendment to provide for a Coastal Park at Ponto
- I want the City to provide a true Citizen-based Park Planning process for Ponto
- I want the City of Carlsbad to budget money in their capital improvement program to purchase Planning Area F and build a park at Ponto to serve residents and visitors alike.
- I want to preserve what little Coastal Open Space Carlsbad has remaining for future generations and our visitor industry.
- I am not in favor of future residential development at Ponto, but think this last small amount of vacant Coastal land should be reserved for Coastal Recreation.

I request that my comments be put on record in the official public records for Planning Area F.

Thank you.

Sign: Lisa K Willard

Print Name: Lisa K Willard

Date: Jan 28, 2020

City, State: Carlsbad, CA

Re: Land Opportunity to Correct the Parks and Open Space Deficit at Ponto

Dear Mayor Hall, Carlsbad City Council, and California Coastal Commission:

I am informed that:

- 1) There is a current 6.6-acre park deficit in the Coastal Southwest quadrant of Carlsbad (south of Palomar Airport Road and west of El Camino Real), and that there are no Coastal Parks in all South Carlsbad and for a 4-6-mile section of San Diego County's coastline.
- 2) There is a 30-acre open-space deficit in Zone 9 (Ponto area - west of I-5 and south of Poinsettia).
- 3) The State and City of Carlsbad's Local Coastal Program (LCP) require that Planning Area F at Ponto (the 11-acre undeveloped area west of the railroad tracks, north of Avenida Encinas and south of Cape Rey Hotel) be considered as a public park for the benefit of Carlsbad residents and visitors.
- 4) And most importantly, I am informed that the 11-acre Planning Area F is NOW available for purchase.


Accordingly, I am making it known that:

- I want the City of Carlsbad to budget money in their capital improvement program to purchase Planning Area F and build a park at Ponto to serve residents and visitors alike.
- I want to preserve what little Coastal Open Space Carlsbad has remaining for future generations and our visitor industry.
- I am not in favor of future residential development at Ponto.
- _____

I request that my comments be put on record in the official public records for Planning Area F.

Thank you.

Sign:



Print Name:

ROBERT WILKINSON

Date:

OCT 20 2017

Address:

1277 CAMINO RD
CARLSBAD

Email to: Matt.Hall@carlsbadca.gov; CityCouncil@carlsbadca.gov; Scott.Chadwick@carlsbadca.gov; Kyle.Lancaster@carlsbadca.gov; lisa.urbach@parks.ca.gov; Kathleen@carlsbad.org; mike.pacheco@carlsbadca.gov; gbuhr@coastal.ca.gov; cort.hitchens@coastal.ca.gov; Erin.Prahler@coastal.ca.gov; info@peopleforponto.com

People for Ponto

Develop Ponto Right

Re: Ponto Beach / Parks and Open Space Deficit

Dear Mayor Hall, Carlsbad City Council and California Coastal Commission:

I am informed that there is a current 6.6 acre park deficit in Coastal Southwest quadrant of Carlsbad, (south of Palomar Airport Road and west of El Camino Real); that there is a 30 acre open-space deficit in Zone 9 (west of I-5 and south of Poinsettia) of the Growth Management Plan; that the City is not requiring developers to first look at non-residential reserve and parks in Planning Area F (the large, undeveloped area west of the railroad tracks, north of Avenida Encinas and south of Cape Rey Hotel); and most importantly, I am informed that the City Council is currently reviewing plans to build a high-density, residential community in Planning Area F, a location perfectly situated to remedy the above deficits.

Accordingly, I am requesting and making my position known that:

- I want the City of Carlsbad to build a park at Ponto to serve residents and visitors alike.
- I believe any and all development west of I-5 should be dependent on developers providing the required and currently missing 30 acres of open-space.
- I do not want high-density, residential development at Ponto.
- I do not consider the proposed Veteran's Park, located 6 miles from Ponto, a suitable alternative to a Coastal Park and open-space for Ponto / west of I-5

I have 3 small grandchildren who would love to use a park close by, I can't let them run free at the beach, that's not safe. I'm also very concerned at the huge increase in car traffic this would bring, also not safe

Thank you for your consideration!

Please don't let us
become like
Orange County!

Sign: Carrie Welsh
Print Name: Carrie Welsh
Date: 10.4.18
Address: 7354 Escallonia Ct
Carlsbad CA 92011

People for Ponto

Re: Ponto Beach / Parks and Open Space Deficit

Dear Mayor Hall, Carlsbad City Council and California Coastal Commission:

I am informed that there is a current 6.6 acre park deficit in Coastal Southwest quadrant of Carlsbad, (south of Palomar Airport Road and west of El Camino Real); that there is a 30 acre open-space deficit in Zone 9 (west of I-5 and south of Poinsettia) of the Growth Management Plan; that the City is not requiring developers to first look at non-residential reserve and parks in Planning Area F (the large, undeveloped area west of the railroad tracks, north of Avenida Encinas and south of Cape Rey Hotel); and most importantly, I am informed that the City Council is currently reviewing plans to build a high-density, residential community in Planning Area F, a location perfectly situated to remedy the above deficits.

Accordingly, I am requesting and making my position known that:

- I want the City of Carlsbad to build a park at Ponto to serve residents and visitors alike.
- I believe any and all development west of I-5 should be dependent on developers providing the required and currently missing 30 acres of open-space.
- I do not want high-density, residential development at Ponto.
- I do not consider the proposed Veteran's Park, located 6 miles from Ponto, a suitable alternative to a Coastal Park and open-space for Ponto / west of I-5

Thank you for your consideration!

Sign:

Alex Wick

Print Name:

Alex Wick

Date:

10/21/2019

Address:

7425 Neptune Dr
Carlsbad, Ca
92011

People for Ponto

Re: Ponto Beach / Parks and Open Space Deficit

Dear Mayor Hall, Carlsbad City Council and California Coastal Commission:

I am informed that there is a current 6.6 acre park deficit in Coastal Southwest quadrant of Carlsbad, (south of Palomar Airport Road and west of El Camino Real); that there is a 30 acre open-space deficit in Zone 9 (west of I-5 and south of Poinsettia) of the Growth Management Plan; that the City is not requiring developers to first look at non-residential reserve and parks in Planning Area F (the large, undeveloped area west of the railroad tracks, north of Avenida Encinas and south of Cape Rey Hotel); and most importantly, I am informed that the City Council is currently reviewing plans to build a high-density, residential community in Planning Area F, a location perfectly situated to remedy the above deficits.

Accordingly, I am requesting and making my position known that:

- I want the City of Carlsbad to build a park at Ponto to serve residents and visitors alike.
- I believe any and all development west of I-5 should be dependent on developers providing the required and currently missing 30 acres of open-space.
- I do not want high-density, residential development at Ponto.
- I do not consider the proposed Veteran's Park, located 6 miles from Ponto, a suitable alternative to a Coastal Park and open-space for Ponto / west of I-5

Thank you for your consideration!

Sign: Chas Wick

Print Name: Chas Wick

Date: 10/21/18

Address: 7425 Neptune Dr.
Carlsbad, CA 92011

People for Ponto

OPEN SPACE / PARKS / PLANNING

Re: Ponto Beach / Parks and Open Space Deficit

Dear Mayor Hall, Carlsbad City Council and California Coastal Commission:

I am informed that there is a current 6.6 acre park deficit in Coastal Southwest quadrant of Carlsbad, (south of Palomar Airport Road and west of El Camino Real); that there is a 30 acre open-space deficit in Zone 9 (west of I-5 and south of Poinsettia) of the Growth Management Plan; that the City is not requiring developers to first look at non-residential reserve and parks in Planning Area F (the large, undeveloped area west of the railroad tracks, north of Avenida Encinas and south of Cape Rey Hotel); and most importantly, I am informed that the City Council is currently reviewing plans to build a high-density, residential community in Planning Area F, a location perfectly situated to remedy the above deficits.

Accordingly, I am requesting and making my position known that:

- I want the City of Carlsbad to build a park at Ponto to serve residents and visitors alike.
- I believe any and all development west of I-5 should be dependent on developers providing the required and currently missing 30 acres of open-space.
- I do not want high-density, residential development at Ponto.
- I do not consider the proposed Veteran's Park, located 6 miles from Ponto, a suitable alternative to a Coastal Park and open-space for Ponto / west of I-5
- _____

Thank you for your consideration!

Sign: Jody White

Print Name: Jody White

Date: 10/7/2018

Address: 7454 Sundial Pl
Carlsbad, CA 92011

People for Ponto

People for Ponto Right

Re: Ponto Beach / Parks and Open Space Deficit

Dear Mayor Hall, Carlsbad City Council and California Coastal Commission:

I am informed that there is a current 6.6 acre park deficit in Coastal Southwest quadrant of Carlsbad, (south of Palomar Airport Road and west of El Camino Real); that there is a 30 acre open-space deficit in Zone 9 (west of I-5 and south of Poinsettia) of the Growth Management Plan; that the City is not requiring developers to first look at non-residential reserve and parks in Planning Area F (the large, undeveloped area west of the railroad tracks, north of Avenida Encinas and south of Cape Rey Hotel); and most importantly, I am informed that the City Council is currently reviewing plans to build a high-density, residential community in Planning Area F, a location perfectly situated to remedy the above deficits.

Accordingly, I am requesting and making my position known that:

I want the City of Carlsbad to build a park at Ponto to serve residents and visitors alike.

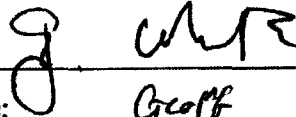
I believe any and all development west of I-5 should be dependent on developers providing the required and currently missing 30 acres of open-space.

I do not want high-density, residential development at Ponto.

I do not consider the proposed Veteran's Park, located 6 miles from Ponto, a suitable alternative to a Coastal Park and open-space for Ponto / west of I-5

Thank you for your consideration!

Sign:



Print Name:

Geoff White

Date:

10/7/18

Address:

2459 Suedal Pl
Carlsbad CA 92011

People for Ponto

Re: Ponto Beach / Parks and Open Space Deficit

Dear Mayor Hall, Carlsbad City Council and California Coastal Commission:

I am informed that there is a current 6.6 acre park deficit in Coastal Southwest quadrant of Carlsbad, (south of Palomar Airport Road and west of El Camino Real); that there is a 30 acre open-space deficit in Zone 9 (west of I-5 and south of Poinsettia) of the Growth Management Plan; that the City is not requiring developers to first look at non-residential reserve and parks in Planning Area F (the large, undeveloped area west of the railroad tracks, north of Avenida Encinas and south of Cape Rey Hotel); and most importantly, I am informed that the City Council is currently reviewing plans to build a high-density, residential community in Planning Area F, a location perfectly situated to remedy the above deficits.

Accordingly, I am requesting and making my position known that:

- I want the City of Carlsbad to build a park at Ponto to serve residents and visitors alike.
- I believe any and all development west of I-5 should be dependent on developers providing the required and currently missing 30 acres of open-space.
- I do not want high-density, residential development at Ponto.
- I do not consider the proposed Veteran's Park, located 6 miles from Ponto, a suitable alternative to a Coastal Park and open-space for Ponto / west of I-5
- _____


Thank you for your consideration!

Sign: _____

Print Name: _____

Date: _____

Address: _____



DON WEAR

10/6/18

7315 SEAFARER PL.
92011

People for Ponto

DEFENDING PONTONERS

Re: Ponto Beach / Parks and Open Space Deficit

Dear Mayor Hall, Carlsbad City Council and California Coastal Commission:

I am informed that there is a current 6.6 acre park deficit in Coastal Southwest quadrant of Carlsbad, (south of Palomar Airport Road and west of El Camino Real); that there is a 30 acre open-space deficit in Zone 9 (west of I-5 and south of Poinsettia) of the Growth Management Plan; that the City is not requiring developers to first look at non-residential reserve and parks in Planning Area F (the large, undeveloped area west of the railroad tracks, north of Avenida Encinas and south of Cape Rey Hotel); and most importantly, I am informed that the City Council is currently reviewing plans to build a high-density, residential community in Planning Area F, a location perfectly situated to remedy the above deficits.

Accordingly, I am requesting and making my position known that:

- I want the City of Carlsbad to build a park at Ponto to serve residents and visitors alike.
- I believe any and all development west of I-5 should be dependent on developers providing the required and currently missing 30 acres of open-space.
- I do not want high-density, residential development at Ponto.
- I do not consider the proposed Veteran's Park, located 6 miles from Ponto, a suitable alternative to a Coastal Park and open-space for Ponto / west of I-5
- _____

Thank you for your consideration!

Sign: _____

Print Name: _____

Date: _____

Address: _____

Sandy Whitehead

SANDY WHITEHEAD

10.6.18

7313 SEAFARER PC
CARLSBAD 92011

People for Ponto

DRIVE TO PONTON PLAZA

Re: Ponto Beach / Parks and Open Space Deficit

Dear Mayor Hall, Carlsbad City Council and California Coastal Commission:

I am informed that there is a current 6.6 acre park deficit in Coastal Southwest quadrant of Carlsbad, (south of Palomar Airport Road and west of El Camino Real); that there is a 30 acre open-space deficit in Zone 9 (west of I-5 and south of Poinsettia) of the Growth Management Plan; that the City is not requiring developers to first look at non-residential reserve and parks in Planning Area F (the large, undeveloped area west of the railroad tracks, north of Avenida Encinas and south of Cape Rey Hotel); and most importantly, I am informed that the City Council is currently reviewing plans to build a high-density, residential community in Planning Area F, a location perfectly situated to remedy the above deficits.

Accordingly, I am requesting and making my position known that:

- I want the City of Carlsbad to build a park at Ponto to serve residents and visitors alike.
- I believe any and all development west of I-5 should be dependent on developers providing the required and currently missing 30 acres of open-space.
- I do not want high-density, residential development at Ponto.
- I do not consider the proposed Veteran's Park, located 6 miles from Ponto, a suitable alternative to a Coastal Park and open-space for Ponto / west of I-5
- _____

Thank you for your consideration!

Sign: Hannah Wiggins
Print Name: Hannah Wiggins
Date: 10/6/18
Address: 7395 Seafarer Place
Carlsbad, CA 92011

People for Ponto

Developing Ponto Point

Re: Ponto Beach / Parks and Open Space Deficit

Dear Mayor Hall, Carlsbad City Council and California Coastal Commission:

I am informed that there is a current 6.6 acre park deficit in Coastal Southwest quadrant of Carlsbad, (south of Palomar Airport Road and west of El Camino Real); that there is a 30 acre open-space deficit in Zone 9 (west of I-5 and south of Poinsettia) of the Growth Management Plan; that the City is not requiring developers to first look at non-residential reserve and parks in Planning Area F (the large, undeveloped area west of the railroad tracks, north of Avenida Encinas and south of Cape Rey Hotel); and most importantly, I am informed that the City Council is currently reviewing plans to build a high-density, residential community in Planning Area F, a location perfectly situated to remedy the above deficits.

Accordingly, I am requesting and making my position known that:

- I want the City of Carlsbad to build a park at Ponto to serve residents and visitors alike.
- I believe any and all development west of I-5 should be dependent on developers providing the required and currently missing 30 acres of open-space.
- I do not want high-density, residential development at Ponto.
- I do not consider the proposed Veteran's Park, located 6 miles from Ponto, a suitable alternative to a Coastal Park and open-space for Ponto / west of I-5
- _____


Thank you for your consideration!

Sign: _____

Print Name: _____

Date: _____

Address: _____


Jim Wiggins
10/6/18
7395 Seafarer Pl
CARLSBAD, CA 92011

People for Ponto

Develop Ponto Right

Re: Ponto Beach / Parks and Open Space Deficit

Dear Mayor Hall, Carlsbad City Council and California Coastal Commission:

I am informed that there is a current 6.6 acre park deficit in Coastal Southwest quadrant of Carlsbad, (south of Palomar Airport Road and west of El Camino Real); that there is a 30 acre open-space deficit in Zone 9 (west of I-5 and south of Poinsettia) of the Growth Management Plan; that the City is not requiring developers to first look at non-residential reserve and parks in Planning Area F (the large, undeveloped area west of the railroad tracks, north of Avenida Encinas and south of Cape Rey Hotel); and most importantly, I am informed that the City Council is currently reviewing plans to build a high-density, residential community in Planning Area F, a location perfectly situated to remedy the above deficits.

Accordingly, I am requesting and making my position known that:

- I want the City of Carlsbad to build a park at Ponto to serve residents and visitors alike.
- I believe any and all development west of I-5 should be dependent on developers providing the required and currently missing 30 acres of open-space.
- I do not want high-density, residential development at Ponto.
- I do not consider the proposed Veteran's Park, located 6 miles from Ponto, a suitable alternative to a Coastal Park and open-space for Ponto / west of I-5

Thank you for your consideration!

Sign:

Virginia West

Print Name:

Virginia West

Date:

10/4/18

Address:

317 Pine Ave #208

Carlsbad Ca 92008

People for Ponto

Develop Ponto Right

Re: Ponto Beach / Parks and Open Space Deficit

Dear Mayor Hall, Carlsbad City Council and California Coastal Commission:

I am informed that there is a current 6.6 acre park deficit in Coastal Southwest quadrant of Carlsbad, (south of Palomar Airport Road and west of El Camino Real); that there is a 30 acre open-space deficit in Zone 9 (west of I-5 and south of Poinsettia) of the Growth Management Plan; that the City is not requiring developers to first look at non-residential reserve and parks in Planning Area F (the large, undeveloped area west of the railroad tracks, north of Avenida Encinas and south of Cape Rey Hotel); and most importantly, I am informed that the City Council is currently reviewing plans to build a high-density, residential community in Planning Area F, a location perfectly situated to remedy the above deficits.

Accordingly, I am requesting and making my position known that:

- I want the City of Carlsbad to build a park at Ponto to serve residents and visitors alike.
- I believe any and all development west of I-5 should be dependent on developers providing the required and currently missing 30 acres of open-space.
- I do not want high-density, residential development at Ponto.
- I do not consider the proposed Veteran's Park, located 6 miles from Ponto, a suitable alternative to a Coastal Park and open-space for Ponto / west of I-5

Thank you for your consideration!

Sign:

Catherine Woolsey

Print Name:

CATHERINE WOOLSEY

Date:

10/5/18

Address:

2052 CIMA CT

CARLSBAD, CA 92009

People for Ponto

Develop Ponto Right

Re: Ponto Beach / Parks and Open Space Deficit

Dear Mayor Hall, Carlsbad City Council and California Coastal Commission:


I am informed that there is a current 6.6 acre park deficit in Coastal Southwest quadrant of Carlsbad, (south of Palomar Airport Road and west of El Camino Real); that there is a 30 acre open-space deficit in Zone 9 (west of I-5 and south of Poinsettia) of the Growth Management Plan; that the City is not requiring developers to first look at non-residential reserve and parks in Planning Area F (the large, undeveloped area west of the railroad tracks, north of Avenida Encinas and south of Cape Rey Hotel); and most importantly, I am informed that the City Council is currently reviewing plans to build a high-density, residential community in Planning Area F, a location perfectly situated to remedy the above deficits.

Accordingly, I am requesting and making my position known that:

- I want the City of Carlsbad to build a park at Ponto to serve residents and visitors alike.
- I believe any and all development west of I-5 should be dependent on developers providing the required and currently missing 30 acres of open-space.
- I do not want high-density, residential development at Ponto.
- I do not consider the proposed Veteran's Park, located 6 miles from Ponto, a suitable alternative to a Coastal Park and open-space for Ponto / west of I-5

Thank you for your consideration!

Sign:



Print Name:

Anthony Welsh

Date:

10-04-18

Address:

2354 Escallonia Court
Carlsbad, CA 92011

People for Ponto

Develop Ponto Right

Re: Ponto Beach / Parks and Open Space Deficit

Dear Mayor Hall, Carlsbad City Council and California Coastal Commission:

I am informed that there is a current 6.6 acre park deficit in Coastal Southwest quadrant of Carlsbad, (south of Palomar Airport Road and west of El Camino Real); that there is a 30 acre open-space deficit in Zone 9 (west of I-5 and south of Poinsettia) of the Growth Management Plan; that the City is not requiring developers to first look at non-residential reserve and parks in Planning Area F (the large, undeveloped area west of the railroad tracks, north of Avenida Encinas and south of Cape Rey Hotel); and most importantly, I am informed that the City Council is currently reviewing plans to build a high-density, residential community in Planning Area F, a location perfectly situated to remedy the above deficits.

Accordingly, I am requesting and making my position known that:

- I want the City of Carlsbad to build a park at Ponto to serve residents and visitors alike.
- I believe any and all development west of I-5 should be dependent on developers providing the required and currently missing 30 acres of open-space.
- I do not want high-density, residential development at Ponto.
- I do not consider the proposed Veteran's Park, located 6 miles from Ponto, a suitable alternative to a Coastal Park and open-space for Ponto / west of I-5

Thank you for your consideration!

Sign: Melissa M White

Print Name: Melissa White

Date: 10-7-18

Address: 520 Dew Point Ave
Carlsbad, CA 92011

People for Ponto

Re: Ponto Beach / Parks and Open Space Deficit

Dear Mayor Hall, Carlsbad City Council, and California Coastal Commission:

I am informed that there is a current 6.6 acre park deficit in Coastal Southwest quadrant of Carlsbad, (south of Palomar Airport Road and west of El Camino Real); that there is a 30 acre open-space deficit in Zone 9 (west of I-5 and south of Poinsettia) of the Growth Management Plan; that the City is not requiring developers to first look at non-residential reserve and parks in Planning Area F (the large, undeveloped area west of the railroad tracks, north of Avenida Encinas and south of Cape Rey Hotel); and most importantly, I am informed that the City Council is currently reviewing plans to build a high-density, residential community in Planning Area F, a location perfectly situated to remedy the above deficits.

Accordingly, I am requesting and making my position known that:

- I want the City of Carlsbad to build a park at Ponto to serve residents and visitors alike.
- I believe any and all development west of I-5 should be dependent on developers providing the required and currently missing 30 acres of open-space.
- I do not want high-density, residential development at Ponto.
- I do not consider the proposed Veteran's Park, located 6 miles from Ponto, a suitable alternative to a Coastal Park and open-space for Ponto / west of I-5.
- _____

I thank you for your consideration!

Sign: _____

Print Name: _____

Date: _____

Address: _____

Erin Wilson

Erin Wilson

10/20/18

2630 Poinsettia Way #18
Carlsbad, CA. 92008

Email to:

Matt.Hall@carlsbadca.gov; CityCouncil@carlsbadca.gov; gbuhr@coastal.ca.gov;
Erin.Prahler@coastal.ca.gov; info@peopleforponto.com

People for Ponto

Develop Ponto Right

Re: Ponto Beach / Parks and Open Space Deficit

Dear Mayor Hall, Carlsbad City Council, and California Coastal Commission:

I am informed that there is a current 6.6 acre park deficit in Coastal Southwest quadrant of Carlsbad, (south of Palomar Airport Road and west of El Camino Real); that there is a 30 acre open-space deficit in Zone 9 (west of I-5 and south of Poinsettia) of the Growth Management Plan; that the City is not requiring developers to first look at non-residential reserve and parks in Planning Area F (the large, undeveloped area west of the railroad tracks, north of Avenida Encinas and south of Cape Rey Hotel); and most importantly, I am informed that the City Council is currently reviewing plans to build a high-density, residential community in Planning Area F, a location perfectly situated to remedy the above deficits.

Accordingly, I am requesting and making my position known that:

- I want the City of Carlsbad to build a park at Ponto to serve residents and visitors alike.
- I believe any and all development west of I-5 should be dependent on developers providing the required and currently missing 30 acres of open-space.
- I do not want high-density, residential development at Ponto.
- I do not consider the proposed Veteran's Park, located 6 miles from Ponto, a suitable alternative to a Coastal Park and open-space for Ponto / west of I-5.
- _____

I thank you for your consideration!

Sign: _____

Mark Weaver

Print Name: _____

Mark Weaver

Date: _____

11/04/2018

Address: _____

Carlsbad, CA

Email to:

Matt.Hall@carlsbadca.gov; CityCouncil@carlsbadca.gov; gbuhr@coastal.ca.gov;
Erin.Prahler@coastal.ca.gov; info@peopleforponto.com

People for Ponto

Re: Ponto Beach / Parks and Open Space Deficit

Dear Mayor Hall, Carlsbad City Council, and California Coastal Commission:

I am informed that there is a current 6.6 acre park deficit in Coastal Southwest quadrant of Carlsbad, (south of Palomar Airport Road and west of El Camino Real); that there is a 30 acre open-space deficit in Zone 9 (west of I-5 and south of Poinsettia) of the Growth Management Plan; that the City is not requiring developers to first look at non-residential reserve and parks in Planning Area F (the large, undeveloped area west of the railroad tracks, north of Avenida Encinas and south of Cape Rey Hotel); and most importantly, I am informed that the City Council is currently reviewing plans to build a high-density, residential community in Planning Area F, a location perfectly situated to remedy the above deficits.

Accordingly, I am requesting and making my position known that:

- I want the City of Carlsbad to build a park at Ponto to serve residents and visitors alike.
- I believe any and all development west of I-5 should be dependent on developers providing the required and currently missing 30 acres of open-space.
- I do not want high-density, residential development at Ponto.
- I do not consider the proposed Veteran's Park, located 6 miles from Ponto, a suitable alternative to a Coastal Park and open-space for Ponto / west of I-5.
- _____

I thank you for your consideration!

Sign: _____

Print Name: _____

Date: _____

Address: _____

Tara Weaver

TARA WEAVER

11/4/18

Carlsbad, CA

Email to:

Matt.Hall@carlsbadca.gov; CityCouncil@carlsbadca.gov; gbuhr@coastal.ca.gov;
Erin.Prahler@coastal.ca.gov; info@peopleforponto.com

92010

People for Ponto

People for Ponto Right

Re: Ponto Beach / Parks and Open Space Deficit

Dear Mayor Hall, Carlsbad City Council, and California Coastal Commission:

I am informed that there is a current 6.6 acre park deficit in Coastal Southwest quadrant of Carlsbad, (south of Palomar Airport Road and west of El Camino Real); that there is a 30 acre open-space deficit in Zone 9 (west of I-5 and south of Poinsettia) of the Growth Management Plan; that the City is not requiring developers to first look at non-residential reserve and parks in Planning Area F (the large, undeveloped area west of the railroad tracks, north of Avenida Encinas and south of Cape Rey Hotel); and most importantly, I am informed that the City Council is currently reviewing plans to build a high-density, residential community in Planning Area F, a location perfectly situated to remedy the above deficits.

Accordingly, I am requesting and making my position known that:

- I want the City of Carlsbad to build a park at Ponto to serve residents and visitors alike.
- I believe any and all development west of I-5 should be dependent on developers providing the required and currently missing 30 acres of open-space.
- I do not want high-density, residential development at Ponto.
- I do not consider the proposed Veteran's Park, located 6 miles from Ponto, a suitable alternative to a Coastal Park and open-space for Ponto / west of I-5.
- keep the beach a beach

I thank you for your consideration!

Sign:

Skylar Wyman

Print Name:

Skylar Wyman

Date:

11/4/18

Address:

6913 Quail Place

Email to:

Matt.Hall@carlsbadca.gov; CityCouncil@carlsbadca.gov; gbuhr@coastal.ca.gov;
Erin.Prahler@coastal.ca.gov; info@peopleforponto.com

People for Ponto

BEACHED PEOPLE RIGHT

Re: Ponto Beach / Parks and Open Space Deficit

Dear Mayor Hall, Carlsbad City Council, and California Coastal Commission:


I am informed that there is a current 6.6 acre park deficit in Coastal Southwest quadrant of Carlsbad, (south of Palomar Airport Road and west of El Camino Real); that there is a 30 acre open-space deficit in Zone 9 (west of I-5 and south of Poinsettia) of the Growth Management Plan; that the City is not requiring developers to first look at non-residential reserve and parks in Planning Area F (the large, undeveloped area west of the railroad tracks, north of Avenida Encinas and south of Cape Rey Hotel); and most importantly, I am informed that the City Council is currently reviewing plans to build a high-density, residential community in Planning Area F, a location perfectly situated to remedy the above deficits.

Accordingly, I am requesting and making my position known that:

- I want the City of Carlsbad to build a park at Ponto to serve residents and visitors alike.
- I believe any and all development west of I-5 should be dependent on developers providing the required and currently missing 30 acres of open-space.
- I do not want high-density, residential development at Ponto.
- I do not consider the proposed Veteran's Park, located 6 miles from Ponto, a suitable alternative to a Coastal Park and open-space for Ponto / west of I-5.
- _____

I thank you for your consideration!

Sign:



Print Name:

Amanda Wilkinson

Date:

11/4/18

Address:

2201 Jefferson St unit 107
Carlsbad CA 92008

Email to:

Matt.Hall@carlsbadca.gov; CityCouncil@carlsbadca.gov; gbuhr@coastal.ca.gov;
Erin.Prahler@coastal.ca.gov; info@peopleforponto.com

Pepper for [unclear]
[unclear] [unclear]

Re: Ponto Beach / Parks and Open Space Deficit

Dear Mayor Hall, Carlsbad City Council and California Coastal Commission:

I am informed that there is a current 6.6 acre park deficit in Coastal Southwest quadrant of Carlsbad, (south of Palomar Airport Road and west of El Camino Real); that there is a 30 acre open-space deficit in Zone 9 (west of I-5 and south of Poinsettia) of the Growth Management Plan; that the City is not requiring developers to first look at non-residential reserve and parks in Planning Area F (the large, undeveloped area west of the railroad tracks, north of Avenida Encinas and south of Cape Rey Hotel); and most importantly, I am informed that the City Council is currently reviewing plans to build a high-density, residential community in Planning Area F, a location perfectly situated to remedy the above deficits.

Accordingly, I am requesting and making my position known that:

- I want the City of Carlsbad to build a park at Ponto to serve residents and visitors alike.
- I believe any and all development west of I-5 should be dependent on developers providing the required and currently missing 30 acres of open-space.
- I do not want high-density, residential development at Ponto.
- I do not consider the proposed Veteran's Park, located 6 miles from Ponto, a suitable alternative to a Coastal Park and open-space for Ponto / west of I-5
- _____

Thank you for your consideration!

Sign: Kevin Williamson
Print Name: Kevin Williamson
Date: 10/16/18
Address: 7452 Capstan Dr
Carlsbad Ca 92011

People for Ponto

Re: Ponto Beach / Parks and Open Space Deficit

Dear Mayor Hall, Carlsbad City Council, and California Coastal Commission:

I am informed that there is a current 6.6 acre park deficit in Coastal Southwest quadrant of Carlsbad, (south of Palomar Airport Road and west of El Camino Real); that there is a 30 acre open-space deficit in Zone 9 (west of I-5 and south of Poinsettia) of the Growth Management Plan; that the City is not requiring developers to first look at non-residential reserve and parks in Planning Area F (the large, undeveloped area west of the railroad tracks, north of Avenida Encinas and south of Cape Rey Hotel); and most importantly, I am informed that the City Council is currently reviewing plans to build a high-density, residential community in Planning Area F, a location perfectly situated to remedy the above deficits.

Accordingly, I am requesting and making my position known that:

- I want the City of Carlsbad to build a park at Ponto to serve residents and visitors alike.
- I believe any and all development west of I-5 should be dependent on developers providing the required and currently missing 30 acres of open-space.
- I do not want high-density, residential development at Ponto.
- I do not consider the proposed Veteran's Park, located 6 miles from Ponto, a suitable alternative to a Coastal Park and open-space for Ponto / west of I-5.
- _____

I thank you for your consideration!

Sign: Gabriela Wood

Print Name: Gabriela Wood

Date: 12/10/18

Address: 3376 Escalonia Ct.

Email to:

Matt.Hall@carlsbadca.gov; CityCouncil@carlsbadca.gov; gbuhr@coastal.ca.gov;
Erin.Prahler@coastal.ca.gov; info@peopleforponto.com

People for Ponto

Re: Ponto Beach / Parks and Open Space Deficit

Dear Mayor Hall, Carlsbad City Council, and California Coastal Commission:

I am informed that there is a current 6.6 acre park deficit in Coastal Southwest quadrant of Carlsbad, (south of Palomar Airport Road and west of El Camino Real); that there is a 30 acre open-space deficit in Zone 9 (west of I-5 and south of Poinsettia) of the Growth Management Plan; that the City is not requiring developers to first look at non-residential reserve and parks in Planning Area F (the large, undeveloped area west of the railroad tracks, north of Avenida Encinas and south of Cape Rey Hotel); and most importantly, I am informed that the City Council is currently reviewing plans to build a high-density, residential community in Planning Area F, a location perfectly situated to remedy the above deficits.

Accordingly, I am requesting and making my position known that:

I want the City of Carlsbad to build a park at Ponto to serve residents and visitors alike.

I believe any and all development west of I-5 should be dependent on developers providing the required and currently missing 30 acres of open-space.

I do not want high-density, residential development at Ponto.

I do not consider the proposed Veteran's Park, located 6 miles from Ponto, a suitable alternative to a Coastal Park and open-space for Ponto / west of I-5.

I thank you for your consideration!

Sign: _____

Print Name: _____

Date: _____

Address: _____

Email to:

Matt.Hall@carlsbadca.gov; CityCouncil@carlsbadca.gov; gbuhr@coastal.ca.gov;
Erin.Prahler@coastal.ca.gov; info@peopleforponto.com

12525 Glenhurst Ave
Burnsville, MN

55337

People for Ponto

Re: Ponto Beach / Parks and Open Space Deficit

Dear Mayor Hall, Carlsbad City Council, and California Coastal Commission:

I am informed that there is a current 6.6 acre park deficit in Coastal Southwest quadrant of Carlsbad, (south of Palomar Airport Road and west of El Camino Real); that there is a 30 acre open-space deficit in Zone 9 (west of I-5 and south of Poinsettia) of the Growth Management Plan; that the City is not requiring developers to first look at non-residential reserve and parks in Planning Area F (the large, undeveloped area west of the railroad tracks, north of Avenida Encinas and south of Cape Rey Hotel); and most importantly, I am informed that the City Council is currently reviewing plans to build a high-density, residential community in Planning Area F, a location perfectly situated to remedy the above deficits.

Accordingly, I am requesting and making my position known that:

- I want the City of Carlsbad to build a park at Ponto to serve residents and visitors alike.
- I believe any and all development west of I-5 should be dependent on developers providing the required and currently missing 30 acres of open-space.
- I do not want high-density, residential development at Ponto.
- I do not consider the proposed Veteran's Park, located 6 miles from Ponto, a suitable alternative to a Coastal Park and open-space for Ponto / west of I-5.
- _____

I thank you for your consideration!

Sign: 

Print Name: Derek Weaver

Date: 10/20/18

Address: 1920 Northstarway
San Marcos

Email to:

Matt.Hall@carlsbadca.gov; CityCouncil@carlsbadca.gov; gbuhr@coastal.ca.gov;
Erin.Prahler@coastal.ca.gov; info@peopleforponto.com

People for Ponto

Dear Mayor Hall, Carlsbad City Council, and California Coastal Commission:

Re: Ponto Beach / Parks and Open Space Deficit

Dear Mayor Hall, Carlsbad City Council, and California Coastal Commission:

I am informed that there is a current 6.6 acre park deficit in Coastal Southwest quadrant of Carlsbad, (south of Palomar Airport Road and west of El Camino Real); that there is a 30 acre open-space deficit in Zone 9 (west of I-5 and south of Poinsettia) of the Growth Management Plan; that the City is not requiring developers to first look at non-residential reserve and parks in Planning Area F (the large, undeveloped area west of the railroad tracks, north of Avenida Encinas and south of Cape Rey Hotel); and most importantly, I am informed that the City Council is currently reviewing plans to build a high-density, residential community in Planning Area F, a location perfectly situated to remedy the above deficits.

Accordingly, I am requesting and making my position known that:

- I want the City of Carlsbad to build a park at Ponto to serve residents and visitors alike.
- I believe any and all development west of I-5 should be dependent on developers providing the required and currently missing 30 acres of open-space.
- I do not want high-density, residential development at Ponto.
- I do not consider the proposed Veteran's Park, located 6 miles from Ponto, a suitable alternative to a Coastal Park and open-space for Ponto / west of I-5.

I thank you for your consideration!

Sign: 

Print Name: Jason Welte

Date: 11/15/18

Address: 5519 Claremont Mesa #406

Email to:

Matt.Hall@carlsbadca.gov; CityCouncil@carlsbadca.gov; gbuhr@coastal.ca.gov;

Erin.Praher@coastal.ca.gov; info@peopleforponto.com

People for Ponto

Develop Ponto Right

Re: Ponto Beach / Parks and Open Space Deficit

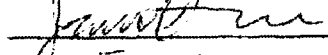
Dear Mayor Hall, Carlsbad City Council and California Coastal Commission:

I am informed that there is a current 6.6 acre park deficit in Coastal Southwest quadrant of Carlsbad, (south of Palomar Airport Road and west of El Camino Real); that there is a 30 acre open-space deficit in Zone 9 (west of I-5 and south of Poinsettia) of the Growth Management Plan; that the City is not requiring developers to first look at non-residential reserve and parks in Planning Area F (the large, undeveloped area west of the railroad tracks, north of Avenida Encinas and south of Cape Rey Hotel); and most importantly, I am informed that the City Council is currently reviewing plans to build a high-density, residential community in Planning Area F, a location perfectly situated to remedy the above deficits.

Accordingly, I am requesting and making my position known that:

- I want the City of Carlsbad to build a park at Ponto to serve residents and visitors alike.
- I believe any and all development west of I-5 should be dependent on developers providing the required and currently missing 30 acres of open-space.
- I do not want high-density, residential development at Ponto.
- I do not consider the proposed Veteran's Park, located 6 miles from Ponto, a suitable alternative to a Coastal Park and open-space for Ponto / west of I-5

Thank you for your consideration!

Sign: 
Print Name: Junette Wu
Date: 10/18/2018
Address: ~~PO~~ P.O. Box 935
Vista, CA 92085

People for Ponto

Develop Ponto Right



Re: Ponto Beach / Parks and Open Space Deficit

Dear Mayor Hall, Carlsbad City Council and California Coastal Commission:

I am informed that there is a current 6.6 acre park deficit in Coastal Southwest quadrant of Carlsbad, (south of Palomar Airport Road and west of El Camino Real); that there is a 30 acre open-space deficit in Zone 9 (west of I-5 and south of Poinsettia) of the Growth Management Plan; that the City is not requiring developers to first look at non-residential reserve and parks in Planning Area F (the large, undeveloped area west of the railroad tracks, north of Avenida Encinas and south of Cape Rey Hotel); and most importantly, I am informed that the City Council is currently reviewing plans to build a high-density, residential community in Planning Area F, a location perfectly situated to remedy the above deficits.

Accordingly, I am requesting and making my position known that:

- I want the City of Carlsbad to build a park at Ponto to serve residents and visitors alike.
- I believe any and all development west of I-5 should be dependent on developers providing the required and currently missing 30 acres of open-space.
- I do not want high-density, residential development at Ponto.
- I do not consider the proposed Veteran's Park, located 6 miles from Ponto, a suitable alternative to a Coastal Park and open-space for Ponto / west of I-5

Thank you for your consideration!

Sign:



Print Name:

John Wu

Date:

10/18/2018

Address:

PO Box 935

Vista, CA 92085

People for Ponto

Defend Ponto Right

Re: Ponto Beach / Parks and Open Space Deficit

Dear Mayor Hall, Carlsbad City Council, and California Coastal Commission:

I am informed that there is a current 6.6 acre park deficit in Coastal Southwest quadrant of Carlsbad, (south of Palomar Airport Road and west of El Camino Real); that there is a 30 acre open-space deficit in Zone 9 (west of I-5 and south of Poinsettia) of the Growth Management Plan; that the City is not requiring developers to first look at non-residential reserve and parks in Planning Area F (the large, undeveloped area west of the railroad tracks, north of Avenida Encinas and south of Cape Rey Hotel); and most importantly, I am informed that the City Council is currently reviewing plans to build a high-density, residential community in Planning Area F, a location perfectly situated to remedy the above deficits.

Accordingly, I am requesting and making my position known that:

- I want the City of Carlsbad to build a park at Ponto to serve residents and visitors alike.
- I believe any and all development west of I-5 should be dependent on developers providing the required and currently missing 30 acres of open-space.
- I do not want high-density, residential development at Ponto.
- I do not consider the proposed Veteran's Park, located 6 miles from Ponto, a suitable alternative to a Coastal Park and open-space for Ponto / west of I-5.
- _____

I thank you for your consideration!

Sign: Matthew Wesson
Print Name: Matthew Wesson
Date: 10/25/2018
Address: San Antonio, TX

Email to:

Matt.Hall@carlsbadca.gov; CityCouncil@carlsbadca.gov; gbuhr@coastal.ca.gov;
Erin.Prahler@coastal.ca.gov; info@peopleforponto.com

People for Ponto

Re: Ponto Beach / Parks and Open Space Deficit

Dear Mayor Hall, Carlsbad City Council, and California Coastal Commission:

I am informed that there is a current 6.6 acre park deficit in Coastal Southwest quadrant of Carlsbad, (south of Palomar Airport Road and west of El Camino Real); that there is a 30 acre open-space deficit in Zone 9 (west of I-5 and south of Poinsettia) of the Growth Management Plan; that the City is not requiring developers to first look at non-residential reserve and parks in Planning Area F (the large, undeveloped area west of the railroad tracks, north of Avenida Encinas and south of Cape Rey Hotel); and most importantly, I am informed that the City Council is currently reviewing plans to build a high-density, residential community in Planning Area F, a location perfectly situated to remedy the above deficits.

Accordingly, I am requesting and making my position known that:

- I want the City of Carlsbad to build a park at Ponto to serve residents and visitors alike.
- I believe any and all development west of I-5 should be dependent on developers providing the required and currently missing 30 acres of open-space.
- I do not want high-density, residential development at Ponto.
- I do not consider the proposed Veteran's Park, located 6 miles from Ponto, a suitable alternative to a Coastal Park and open-space for Ponto / west of I-5.

I thank you for your consideration!

Sign:

E. Regina D. Wenzel

Print Name:

E. Regina D. Wenzel

Date:

10.16.18

Address:

P.O. Box 131202

Carlsbad, CA 92013

Email to:

Matt.Hall@carlsbadca.gov; CityCouncil@carlsbadca.gov; gbuhr@coastal.ca.gov;

Erin.Prahler@coastal.ca.gov; info@peopleforponto.com

People for Ponto

Develop Ponto Right

Re: Ponto Beach / Parks and Open Space Deficit

Dear Mayor Hall, Carlsbad City Council, and California Coastal Commission:

I am informed that there is a current 6.6 acre park deficit in Coastal Southwest quadrant of Carlsbad, (south of Palomar Airport Road and west of El Camino Real); that there is a 30 acre open-space deficit in Zone 9 (west of I-5 and south of Poinsettia) of the Growth Management Plan; that the City is not requiring developers to first look at non-residential reserve and parks in Planning Area F (the large, undeveloped area west of the railroad tracks, north of Avenida Encinas and south of Cape Rey Hotel); and most importantly, I am informed that the City Council is currently reviewing plans to build a high-density, residential community in Planning Area F, a location perfectly situated to remedy the above deficits.

Accordingly, I am requesting and making my position known that:

- I want the City of Carlsbad to build a park at Ponto to serve residents and visitors alike.
- I believe any and all development west of I-5 should be dependent on developers providing the required and currently missing 30 acres of open-space.
- I do not want high-density, residential development at Ponto.
- I do not consider the proposed Veteran's Park, located 6 miles from Ponto, a suitable alternative to a Coastal Park and open-space for Ponto / west of I-5.
- _____

I thank you for your consideration!

Sign: _____

Print Name: _____

Date: _____

Address: _____

Email to:

Matt.Hall@carlsbadca.gov; CityCouncil@carlsbadca.gov; gbuhr@coastal.ca.gov;
Erin.Prahler@coastal.ca.gov; info@peopleforponto.com

Terry Welsh
Terry Welsh
11-3-18
1150 Via Santa Paula
Vista 92081

People for Ponto

Develop Ponto Right

Re: Ponto Beach / Parks and Open Space Deficit

Dear Mayor Hall, Carlsbad City Council, and California Coastal Commission:

I am informed that there is a current 6.6 acre park deficit in Coastal Southwest quadrant of Carlsbad, (south of Palomar Airport Road and west of El Camino Real); that there is a 30 acre open-space deficit in Zone 9 (west of I-5 and south of Poinsettia) of the Growth Management Plan; that the City is not requiring developers to first look at non-residential reserve and parks in Planning Area F (the large, undeveloped area west of the railroad tracks, north of Avenida Encinas and south of Cape Rey Hotel); and most importantly, I am informed that the City Council is currently reviewing plans to build a high-density, residential community in Planning Area F, a location perfectly situated to remedy the above deficits.

Accordingly, I am requesting and making my position known that:

- I want the City of Carlsbad to build a park at Ponto to serve residents and visitors alike.
- I believe any and all development west of I-5 should be dependent on developers providing the required and currently missing 30 acres of open-space.
- I do not want high-density, residential development at Ponto.
- I do not consider the proposed Veteran's Park, located 6 miles from Ponto, a suitable alternative to a Coastal Park and open-space for Ponto / west of I-5.
- _____

I thank you for your consideration!

Sign: Lucille Welsh

Print Name: Lucille Welsh

Date: 11-1-18

Address: Vista

Email to:

Matt.Hall@carlsbadca.gov; CityCouncil@carlsbadca.gov; gbuhr@coastal.ca.gov;
Erin.Prahler@coastal.ca.gov; info@peopleforponto.com

Re: Land Opportunity to Correct the Parks and Open Space Deficit at Ponto

Dear Mayor Hall, Carlsbad City Council, and California Coastal Commission:

I am informed that:

- 1) There is a current 6.6-acre park deficit in the Coastal Southwest quadrant of Carlsbad (south of Palomar Airport Road and west of El Camino Real), and that there are no Coastal Parks in all South Carlsbad and for a 4-6-mile section of San Diego County's coastline.
- 2) There is a 30-acre open-space deficit in Zone 9 (Ponto area - west of I-5 and south of Poinsettia).
- 3) The State and City of Carlsbad's Local Coastal Program (LCP) require that Planning Area F at Ponto (the 11-acre undeveloped area west of the railroad tracks, north of Avenida Encinas and south of Cape Rey Hotel) be considered as a public park for the benefit of Carlsbad residents and visitors.
- 4) And most importantly, I am informed that the 11-acre Planning Area F is NOW available for purchase.

Accordingly, I am making it known that:

- I want the City of Carlsbad to budget money in their capital improvement program to purchase Planning Area F and build a park at Ponto to serve residents and visitors alike.
- I want to preserve what little Coastal Open Space Carlsbad has remaining for future generations and our visitor industry.
- I am not in favor of future residential development at Ponto.
- _____

I request that my comments be put on record in the official public records for Planning Area F.


Thank you.

Sign:

Print Name:

Date:

Address:



Yasmine Yates
10-20-2019
1405 Crossa Court
Carlsbad CA 92011

Email to: Matt.Hall@carlsbadca.gov; CityCouncil@carlsbadca.gov; Scott.Chadwick@carlsbadca.gov;
Kyle.Lancaster@carlsbadca.gov; lisa.urbach@parks.ca.gov; Kathleen@carlsbad.org; mike.pacheco@carlsbadca.gov;
gbuhr@coastal.ca.gov; cort.hitchens@coastal.ca.gov; Erin.Prahler@coastal.ca.gov; info@peopleforponto.com

Pe p . for nro
2018

Re: Ponto Beach / Parks and Open Space Deficit

Dear Mayor Hall, Carlsbad City Council and California Coastal Commission:

I am informed that there is a current 6.6 acre park deficit in Coastal Southwest quadrant of Carlsbad, (south of Palomar Airport Road and west of El Camino Real); that there is a 30 acre open-space deficit in Zone 9 (west of I-5 and south of Poinsettia) of the Growth Management Plan; that the City is not requiring developers to first look at non-residential reserve and parks in Planning Area F (the large, undeveloped area west of the railroad tracks, north of Avenida Encinas and south of Cape Rey Hotel); and most importantly, I am informed that the City Council is currently reviewing plans to build a high-density, residential community in Planning Area F, a location perfectly situated to remedy the above deficits.

Accordingly, I am requesting and making my position known that:

- I want the City of Carlsbad to build a park at Ponto to serve residents and visitors alike.
- I believe any and all development west of I-5 should be dependent on developers providing the required and currently missing 30 acres of open-space.
- I do not want high-density, residential development at Ponto.
- I do not consider the proposed Veteran's Park, located 6 miles from Ponto, a suitable alternative to a Coastal Park and open-space for Ponto / west of I-5
- _____

Thank you for your consideration!

Sign: Christine Young
Print Name: CHRISTINE Young
Date: 10/16/18
Address: 509 Stern Way
Carlsbad CA 92011

People for Ponto

Develop Ponto Right

Re: Ponto Beach / Parks and Open Space Deficit

Dear Mayor Hall, Carlsbad City Council, and California Coastal Commission:

I am informed that there is a current 6.6 acre park deficit in Coastal Southwest quadrant of Carlsbad, (south of Palomar Airport Road and west of El Camino Real); that there is a 30 acre open-space deficit in Zone 9 (west of I-5 and south of Poinsettia) of the Growth Management Plan; that the City is not requiring developers to first look at non-residential reserve and parks in Planning Area F (the large, undeveloped area west of the railroad tracks, north of Avenida Encinas and south of Cape Rey Hotel); and most importantly, I am informed that the City Council is currently reviewing plans to build a high-density, residential community in Planning Area F, a location perfectly situated to remedy the above deficits.

Accordingly, I am requesting and making my position known that:

- I want the City of Carlsbad to build a park at Ponto to serve residents and visitors alike.
- I believe any and all development west of I-5 should be dependent on developers providing the required and currently missing 30 acres of open-space.
- I do not want high-density, residential development at Ponto.
- I do not consider the proposed Veteran's Park, located 6 miles from Ponto, a suitable alternative to a Coastal Park and open-space for Ponto / west of I-5.

I thank you for your consideration!

Sign: _____

Daria Yureva

Print Name: _____

Daria Yureva

Date: _____

10/25/18

Address: _____

Texas

Email to:

Matt.Hall@carlsbadca.gov; CityCouncil@carlsbadca.gov; gbuhr@coastal.ca.gov;
Erin.Prahler@coastal.ca.gov; info@peopleforponto.com

People for Ponto

Protecting Ponto Beach

Re: Ponto Beach / Parks and Open Space Deficit

Dear Mayor Hall, Carlsbad City Council and California Coastal Commission:

I am informed that there is a current 6.6 acre park deficit in Coastal Southwest quadrant of Carlsbad, (south of Palomar Airport Road and west of El Camino Real); that there is a 30 acre open-space deficit in Zone 9 (west of I-5 and south of Poinsettia) of the Growth Management Plan; that the City is not requiring developers to first look at non-residential reserve and parks in Planning Area F (the large, undeveloped area west of the railroad tracks, north of Avenida Encinas and south of Cape Rey Hotel); and most importantly, I am informed that the City Council is currently reviewing plans to build a high-density, residential community in Planning Area F, a location perfectly situated to remedy the above deficits.

Accordingly, I am requesting and making my position known that:

- I want the City of Carlsbad to build a park at Ponto to serve residents and visitors alike.
- I believe any and all development west of I-5 should be dependent on developers providing the required and currently missing 30 acres of open-space.
- I do not want high-density, residential development at Ponto.
- I do not consider the proposed Veteran's Park, located 6 miles from Ponto, a suitable alternative to a Coastal Park and open-space for Ponto / west of I-5
- _____

Thank you for your consideration!

Sign: _____

Print Name: _____

Date: _____

Address: _____

Devin Young

Devin Young

10/16

524 Windsock Way

People for Ponto

Develop Ponto Right

Re: Ponto Beach / Parks and Open Space Deficit

Dear Mayor Hall, Carlsbad City Council and California Coastal Commission:

I am informed that there is a current 6.6 acre park deficit in Coastal Southwest quadrant of Carlsbad, (south of Palomar Airport Road and west of El Camino Real); that there is a 30 acre open-space deficit in Zone 9 (west of I-5 and south of Poinsettia) of the Growth Management Plan; that the City is not requiring developers to first look at non-residential reserve and parks in Planning Area F (the large, undeveloped area west of the railroad tracks, north of Avenida Encinas and south of Cape Rey Hotel); and most importantly, I am informed that the City Council is currently reviewing plans to build a high-density, residential community in Planning Area F, a location perfectly situated to remedy the above deficits.

Accordingly, I am requesting and making my position known that:

I want the City of Carlsbad to build a park at Ponto to serve residents and visitors alike.

I believe any and all development west of I-5 should be dependent on developers providing the required and currently missing 30 acres of open-space.

I do not want high-density, residential development at Ponto.

I do not consider the proposed Veteran's Park, located 6 miles from Ponto, a suitable alternative to a Coastal Park and open-space for Ponto / west of I-5

A place for summer events + concerts
would be a great addition. Del Mar's
Powerhouse Park is a great example of
something to add to Carlsbad's coast

Thank you for your consideration!

Sign: Jason Zinn

Print Name: Jason Zinn

Date: 10/4/18

Address: 541 Windsock way
Carlsbad, CA 92011

Re: Land Opportunity to Correct the Parks and Open Space Deficit at Ponto

Dear Mayor Hall, Carlsbad City Council, and California Coastal Commission:

I am informed that:

- 1) There is a current 6.6-acre park deficit in the Coastal Southwest quadrant of Carlsbad (south of Palomar Airport Road and west of El Camino Real), and that there are no Coastal Parks in all South Carlsbad and for a 4-6-mile section of San Diego County's coastline.
- 2) There is a 30-acre open-space deficit in Zone 9 (Ponto area - west of I-5 and south of Poinsettia).
- 3) The State and City of Carlsbad's Local Coastal Program (LCP) require that Planning Area F at Ponto (the 11-acre undeveloped area west of the railroad tracks, north of Avenida Encinas and south of Cape Rey Hotel) be considered as a public park for the benefit of Carlsbad residents and visitors.
- 4) And most importantly, I am informed that the 11-acre Planning Area F is NOW available for purchase.

Accordingly, I am making it known that:

- I want the City of Carlsbad to budget money in their capital improvement program to purchase Planning Area F and build a park at Ponto to serve residents and visitors alike.
- I want to preserve what little Coastal Open Space Carlsbad has remaining for future generations and our visitor industry.
- I am not in favor of future residential development at Ponto.
- _____

I request that my comments be put on record in the official public records for Planning Area F.

Thank you.

Sign: *Lynette Zulu*
Print Name: Lynette Zulu
Date: 10/26/19
Address: 2544 CALLE AGUADULCE

Email to: Matt.Hall@carlsbadca.gov; CityCouncil@carlsbadca.gov; Scott.Chadwick@carlsbadca.gov; Kyle.Lancaster@carlsbadca.gov; lisa.urbach@parks.ca.gov; Kathleen@carlsbad.org; mike.pacheco@carlsbadca.gov; gbuhr@coastal.ca.gov; cort.hitchens@coastal.ca.gov; Erin.Prahler@coastal.ca.gov; info@peopleforponto.com

People for Ponto

Develop Ponto Right

Re: Ponto Beach / Parks and Open Space Deficit

Dear Mayor Hall, Carlsbad City Council, and California Coastal Commission:

I am informed that there is a current 6.6 acre park deficit in Coastal Southwest quadrant of Carlsbad, (south of Palomar Airport Road and west of El Camino Real); that there is a 30 acre open-space deficit in Zone 9 (west of I-5 and south of Poinsettia) of the Growth Management Plan; that the City is not requiring developers to first look at non-residential reserve and parks in Planning Area F (the large, undeveloped area west of the railroad tracks, north of Avenida Encinas and south of Cape Rey Hotel); and most importantly, I am informed that the City Council is currently reviewing plans to build a high-density, residential community in Planning Area F, a location perfectly situated to remedy the above deficits.

Accordingly, I am requesting and making my position known that:

- I want the City of Carlsbad to build a park at Ponto to serve residents and visitors alike.
- I believe any and all development west of I-5 should be dependent on developers providing the required and currently missing 30 acres of open-space.
- I do not want high-density, residential development at Ponto.
- I do not consider the proposed Veteran's Park, located 6 miles from Ponto, a suitable alternative to a Coastal Park and open-space for Ponto / west of I-5.

I thank you for your consideration!

Sign: _____

Cody Zmolik

Print Name: _____

Cody Zmolik

Date: _____

10-31-18

Address: _____

1203 N Clay St, Apt B
Ennis TX

Email to:

Matt.Hall@carlsbadca.gov; CityCouncil@carlsbadca.gov; gbuhr@coastal.ca.gov;
Erin.Praher@coastal.ca.gov; info@peopleforponto.com

People for Ponto

Develop Ponto Right

Re: Ponto Beach / Parks and Open Space Deficit

Dear Mayor Hall, Carlsbad City Council and California Coastal Commission:

I am informed that there is a current 6.6 acre park deficit in Coastal Southwest quadrant of Carlsbad, (south of Palomar Airport Road and west of El Camino Real); that there is a 30 acre open-space deficit in Zone 9 (west of I-5 and south of Poinsettia) of the Growth Management Plan; that the City is not requiring developers to first look at non-residential reserve and parks in Planning Area F (the large, undeveloped area west of the railroad tracks, north of Avenida Encinas and south of Cape Rey Hotel); and most importantly, I am informed that the City Council is currently reviewing plans to build a high-density, residential community in Planning Area F, a location perfectly situated to remedy the above deficits.

Accordingly, I am requesting and making my position known that:

- I want the City of Carlsbad to build a park at Ponto to serve residents and visitors alike.
- I believe any and all development west of I-5 should be dependent on developers providing the required and currently missing 30 acres of open-space.
- I do not want high-density, residential development at Ponto.
- I do not consider the proposed Veteran's Park, located 6 miles from Ponto, a suitable alternative to a Coastal Park and open-space for Ponto / west of I-5

Thank you for your consideration!

Sign: _____

Print Name: _____

Date: _____

Address: _____

Donna Zeverly

Donna Zeverly

10-18-18

People for Ponto

Re: Land Opportunity to Correct the Parks and Open Space Deficit at Ponto

Dear Mayor Hall, Carlsbad City Council, and California Coastal Commission:

I am informed that:

- 1) There is a current 6.6-acre park deficit in the Coastal Southwest quadrant of Carlsbad (south of Palomar Airport Road and west of El Camino Real), and that there are no Coastal Parks in all South Carlsbad and for a 4-6-mile section of San Diego County's coastline.
- 2) There is a 30-acre open-space deficit in Zone 9 (Ponto area - west of I-5 and south of Poinsettia).
- 3) The State and City of Carlsbad's Local Coastal Program (LCP) require that Planning Area F at Ponto (the 11-acre undeveloped area west of the railroad tracks, north of Avenida Encinas and south of Cape Rey Hotel) be considered as a public park for the benefit of Carlsbad residents and visitors.
- 4) And most importantly, I am informed that the 11-acre Planning Area F is NOW available for purchase.

Accordingly, I am making it known that:

- I want the City of Carlsbad to budget money in their capital improvement program to purchase Planning Area F and build a park at Ponto to serve residents and visitors alike.
- I want to preserve what little Coastal Open Space Carlsbad has remaining for future generations and our visitor industry.
- I am not in favor of future residential development at Ponto.
- _____

I request that my comments be put on record in the official public records for Planning Area F.

Thank you.

Sign: _____

Print Name: Scott Irwin

Date: 10-26-19

Address: CARLSBAD

Email to: Matt.Hall@carlsbadca.gov; CityCouncil@carlsbadca.gov; Scott.Chadwick@carlsbadca.gov; Kyle.Lancaster@carlsbadca.gov; lisa.urbach@parks.ca.gov; Kathleen@carlsbad.org; mike.pacheco@carlsbadca.gov; gbuhr@coastal.ca.gov; cort.hitchens@coastal.ca.gov; Erin.Praher@coastal.ca.gov; Don.Neu@carlsbadca.gov; Gary.Barberio@carlsbadca.gov; info@peopleforponto.com

Re: Land Opportunity to Correct the Parks and Open Space Deficit at Ponto

Dear Mayor Hall, Carlsbad City Council, and California Coastal Commission:

I am informed that:

- 1) There is a current 6.6-acre park deficit in the Coastal Southwest quadrant of Carlsbad (south of Palomar Airport Road and west of El Camino Real), and that there are no Coastal Parks in all South Carlsbad and for a 4-6-mile section of San Diego County's coastline.
- 2) There is a 30-acre open-space deficit in Zone 9 (Ponto area - west of I-5 and south of Poinsettia).
- 3) The State and City of Carlsbad's Local Coastal Program (LCP) require that Planning Area F at Ponto (the 11-acre undeveloped area west of the railroad tracks, north of Avenida Encinas and south of Cape Rey Hotel) be considered as a public park for the benefit of Carlsbad residents and visitors.
- 4) And most importantly, I am informed that the 11-acre Planning Area F is NOW available for purchase.

Accordingly, I am making it known that:

I want the City of Carlsbad to budget money in their capital improvement program to purchase Planning Area F and build a park at Ponto to serve residents and visitors alike.

I want to preserve what little Coastal Open Space Carlsbad has remaining for future generations and our visitor industry.

I am not in favor of future residential development at Ponto.

I request that my comments be put on record in the official public records for Planning Area F.

Thank you.

Sign: 

Print Name: DEALAH

Date: 10/26/19

Address: 8 Murrieta, CA

Email to: Matt.Hall@carlsbadca.gov; CityCouncil@carlsbadca.gov; Scott.Chadwick@carlsbadca.gov; Kyle.Lancaster@carlsbadca.gov; lisa.urbach@parks.ca.gov; Kathleen@carlsbad.org; mike.pacheco@carlsbadca.gov; gbuhr@coastal.ca.gov; cort.hitchens@coastal.ca.gov; Erin.Prahler@coastal.ca.gov; info@peopleforponto.com

Re: Land Opportunity to Correct the Parks and Open Space Deficit at Ponto

Dear Mayor Hall, Carlsbad City Council, and California Coastal Commission:

I am informed that:

- 1) There is a current 6.6-acre park deficit in the Coastal Southwest quadrant of Carlsbad (south of Palomar Airport Road and west of El Camino Real), and that there are no Coastal Parks in all South Carlsbad and for a 4-6-mile section of San Diego County's coastline.
- 2) There is a 30-acre open-space deficit in Zone 9 (Ponto area - west of I-5 and south of Poinsettia).
- 3) The State and City of Carlsbad's Local Coastal Program (LCP) require that Planning Area F at Ponto (the 11-acre undeveloped area west of the railroad tracks, north of Avenida Encinas and south of Cape Rey Hotel) be considered as a public park for the benefit of Carlsbad residents and visitors.
- 4) And most importantly, I am informed that the 11-acre Planning Area F is NOW available for purchase.

Accordingly, I am making it known that:

- I want the City of Carlsbad to budget money in their capital improvement program to purchase Planning Area F and build a park at Ponto to serve residents and visitors alike.
- I want to preserve what little Coastal Open Space Carlsbad has remaining for future generations and our visitor industry.
- I am not in favor of future residential development at Ponto.
- _____

I request that my comments be put on record in the official public records for Planning Area F.

Thank you.

Sign: _____

Print Name: _____

Date: _____

Address: _____

Liliana
Liliana
11/20/2019
Carlsbad

Email to: Matt.Hall@carlsbadca.gov; CityCouncil@carlsbadca.gov; Scott.Chadwick@carlsbadca.gov; Kyle.Lancaster@carlsbadca.gov; lisa.urbach@parks.ca.gov; Kathleen@carlsbad.org; mike.pacheco@carlsbadca.gov; gbuhr@coastal.ca.gov; cort.hitchens@coastal.ca.gov; Erin.Praher@coastal.ca.gov; info@peopleforponto.com

People for Ponto

Re: Ponto Beach / Parks and Open Space Deficit

Dear Mayor Hall, Carlsbad City Council, and California Coastal Commission:


I am informed that there is a current 6.6 acre park deficit in Coastal Southwest quadrant of Carlsbad, (south of Palomar Airport Road and west of El Camino Real); that there is a 30 acre open-space deficit in Zone 9 (west of I-5 and south of Poinsettia) of the Growth Management Plan; that the City is not requiring developers to first look at non-residential reserve and parks in Planning Area F (the large, undeveloped area west of the railroad tracks, north of Avenida Encinas and south of Cape Rey Hotel); and most importantly, I am informed that the City Council is currently reviewing plans to build a high-density, residential community in Planning Area F, a location perfectly situated to remedy the above deficits.

Accordingly, I am requesting and making my position known that:

- I want the City of Carlsbad to build a park at Ponto to serve residents and visitors alike.
- I believe any and all development west of I-5 should be dependent on developers providing the required and currently missing 30 acres of open-space.
- I do not want high-density, residential development at Ponto.
- I do not consider the proposed Veteran's Park, located 6 miles from Ponto, a suitable alternative to a Coastal Park and open-space for Ponto / west of I-5.

I thank you for your consideration!

Sign:



Print Name:

Al Egey

Date:

10/20/18

Address:

1872 Melrose Dr

SAN MARCOS, CA. 92078

Email to:

Matt.Hall@carlsbadca.gov; CityCouncil@carlsbadca.gov; gbuhr@coastal.ca.gov;

Erin.Prahler@coastal.ca.gov; info@peopleforponto.com

People for Ponto

Develop Ponto Right

Re: Ponto Beach / Parks and Open Space Deficit

Dear Mayor Hall, Carlsbad City Council, and California Coastal Commission:

I am informed that there is a current 6.6 acre park deficit in Coastal Southwest quadrant of Carlsbad, (south of Palomar Airport Road and west of El Camino Real); that there is a 30 acre open-space deficit in Zone 9 (west of I-5 and south of Poinsettia) of the Growth Management Plan; that the City is not requiring developers to first look at non-residential reserve and parks in Planning Area F (the large, undeveloped area west of the railroad tracks, north of Avenida Encinas and south of Cape Rey Hotel); and most importantly, I am informed that the City Council is currently reviewing plans to build a high-density, residential community in Planning Area F, a location perfectly situated to remedy the above deficits.

Accordingly, I am requesting and making my position known that:

- I want the City of Carlsbad to build a park at Ponto to serve residents and visitors alike.
- I believe any and all development west of I-5 should be dependent on developers providing the required and currently missing 30 acres of open-space.
- I do not want high-density, residential development at Ponto.
- I do not consider the proposed Veteran's Park, located 6 miles from Ponto, a suitable alternative to a Coastal Park and open-space for Ponto / west of I-5.
- _____

I thank you for your consideration!

Sign: 

Print Name: _____

Date: 11-4-13

Address: CA

Email to:

Matt.Hall@carlsbadca.gov; CityCouncil@carlsbadca.gov; gbuhr@coastal.ca.gov;
Erin.Praher@coastal.ca.gov; info@peopleforponto.com

People for Ponto

Re: Ponto Beach / Parks and Open Space Deficit

Dear Mayor Hall, Carlsbad City Council, and California Coastal Commission:

I am informed that there is a current 6.6 acre park deficit in Coastal Southwest quadrant of Carlsbad, (south of Palomar Airport Road and west of El Camino Real); that there is a 30 acre open-space deficit in Zone 9 (west of I-5 and south of Poinsettia) of the Growth Management Plan; that the City is not requiring developers to first look at non-residential reserve and parks in Planning Area F (the large, undeveloped area west of the railroad tracks, north of Avenida Encinas and south of Cape Rey Hotel); and most importantly, I am informed that the City Council is currently reviewing plans to build a high-density, residential community in Planning Area F, a location perfectly situated to remedy the above deficits.

Accordingly, I am requesting and making my position known that:

- I want the City of Carlsbad to build a park at Ponto to serve residents and visitors alike.
- I believe any and all development west of I-5 should be dependent on developers providing the required and currently missing 30 acres of open-space.
- I do not want high-density, residential development at Ponto.
- I do not consider the proposed Veteran's Park, located 6 miles from Ponto, a suitable alternative to a Coastal Park and open-space for Ponto / west of I-5.

I thank you for your consideration!

Sign: 

Print Name: DAN

Date: 4. 11. 18

Address: _____

Email to:

Matt.Hall@carlsbadca.gov; CityCouncil@carlsbadca.gov; gbuhr@coastal.ca.gov;
Erin.Praher@coastal.ca.gov; info@peopleforponto.com

People for Ponto

Develop Ponto Right

Re: Ponto Beach / Parks and Open Space Deficit

Dear Mayor Hall, Carlsbad City Council and California Coastal Commission:

I am informed that there is a current 6.6 acre park deficit in Coastal Southwest quadrant of Carlsbad, (south of Palomar Airport Road and west of El Camino Real); that there is a 30 acre open-space deficit in Zone 9 (west of I-5 and south of Poinsettia) of the Growth Management Plan; that the City is not requiring developers to first look at non-residential reserve and parks in Planning Area F (the large, undeveloped area west of the railroad tracks, north of Avenida Encinas and south of Cape Rey Hotel); and most importantly, I am informed that the City Council is currently reviewing plans to build a high-density, residential community in Planning Area F, a location perfectly situated to remedy the above deficits.

Accordingly, I am requesting and making my position known that:

- I want the City of Carlsbad to build a park at Ponto to serve residents and visitors alike.
- I believe any and all development west of I-5 should be dependent on developers providing the required and currently missing 30 acres of open-space.
- I do not want high-density, residential development at Ponto.
- I do not consider the proposed Veteran's Park, located 6 miles from Ponto, a suitable alternative to a Coastal Park and open-space for Ponto / west of I-5

Thank you for your consideration!

Sign: 

Print Name: _____

Date: _____

Address: _____

People for Ponto

Develop Ponto Right

Re: Ponto Beach / Parks and Open Space Deficit

Dear Mayor Hall, Carlsbad City Council and California Coastal Commission:

I am informed that there is a current 6.6 acre park deficit in Coastal Southwest quadrant of Carlsbad, (south of Palomar Airport Road and west of El Camino Real); that there is a 30 acre open-space deficit in Zone 9 (west of I-5 and south of Poinsettia) of the Growth Management Plan; that the City is not requiring developers to first look at non-residential reserve and parks in Planning Area F (the large, undeveloped area west of the railroad tracks, north of Avenida Encinas and south of Cape Rey Hotel); and most importantly, I am informed that the City Council is currently reviewing plans to build a high-density, residential community in Planning Area F, a location perfectly situated to remedy the above deficits.

Accordingly, I am requesting and making my position known that:

- I want the City of Carlsbad to build a park at Ponto to serve residents and visitors alike.
 - I believe any and all development west of I-5 should be dependent on developers providing the required and currently missing 30 acres of open-space.
 - I do not want high-density, residential development at Ponto.
 - I do not consider the proposed Veteran's Park, located 6 miles from Ponto, a suitable alternative to a Coastal Park and open-space for Ponto / west of I-5
 - _____
-
-
-

Thank you for your consideration!

Sign: 

Print Name: FRANCIS

Date: 10-18-18

Address: 2874 Leighton Circle
Carlsbad CA 92008

People for Ponto

Re: Ponto Beach / Parks and Open Space Deficit

Dear Mayor Hall, Carlsbad City Council, and California Coastal Commission:

I am informed that there is a current 6.6 acre park deficit in Coastal Southwest quadrant of Carlsbad, (south of Palomar Airport Road and west of El Camino Real); that there is a 30 acre open-space deficit in Zone 9 (west of I-5 and south of Poinsettia) of the Growth Management Plan; that the City is not requiring developers to first look at non-residential reserve and parks in Planning Area F (the large, undeveloped area west of the railroad tracks, north of Avenida Encinas and south of Cape Rey Hotel); and most importantly, I am informed that the City Council is currently reviewing plans to build a high-density, residential community in Planning Area F, a location perfectly situated to remedy the above deficits.

Accordingly, I am requesting and making my position known that:

- I want the City of Carlsbad to build a park at Ponto to serve residents and visitors alike.
- I believe any and all development west of I-5 should be dependent on developers providing the required and currently missing 30 acres of open-space.
- I do not want high-density, residential development at Ponto.
- I do not consider the proposed Veteran's Park, located 6 miles from Ponto, a suitable alternative to a Coastal Park and open-space for Ponto / west of I-5.
-

I thank you for your consideration!

Sign: ADD
Print Name: _____
Date: 11-22-18
Address: _____

Email to:
Matt.Hall@carlsbadca.gov; CityCouncil@carlsbadca.gov; gbuhr@coastal.ca.gov;
Erin.Prahler@coastal.ca.gov; info@peopleforponto.com

People for Ponto

Re: Ponto Beach / Parks and Open Space Deficit

Dear Mayor Hall, Carlsbad City Council, and California Coastal Commission:

I am informed that there is a current 6.6 acre park deficit in Coastal Southwest quadrant of Carlsbad, (south of Palomar Airport Road and west of El Camino Real); that there is a 30 acre open-space deficit in Zone 9 (west of I-5 and south of Poinsettia) of the Growth Management Plan; that the City is not requiring developers to first look at non-residential reserve and parks in Planning Area F (the large, undeveloped area west of the railroad tracks, north of Avenida Encinas and south of Cape Rey Hotel); and most importantly, I am informed that the City Council is currently reviewing plans to build a high-density, residential community in Planning Area F, a location perfectly situated to remedy the above deficits.

Accordingly, I am requesting and making my position known that:

- I want the City of Carlsbad to build a park at Ponto to serve residents and visitors alike.
- I believe any and all development west of I-5 should be dependent on developers providing the required and currently missing 30 acres of open-space.
- I do not want high-density, residential development at Ponto.
- I do not consider the proposed Veteran's Park, located 6 miles from Ponto, a suitable alternative to a Coastal Park and open-space for Ponto / west of I-5.
- OPEN SPACE PLEASE !!!

I thank you for your consideration!

Sign: 

Print Name: Jonathan

Date: 11-22

Address: _____

Email to:

Matt.Hall@carlsbadca.gov; CityCouncil@carlsbadca.gov; gbuhr@coastal.ca.gov;

Erin.Praher@coastal.ca.gov; info@peopleforponto.com

Dear Mayor Hall, Carlsbad City Council and California Coastal Commission:

I am informed that:

- Carlsbad must consider on Planning Area F at Ponto the need for a public park at Ponto as part of the Draft Local Coastal Program Amendment.
- There is no public park at Ponto even though City Park Standards requires a minimum of 6.5 acres of parkland for Ponto.
- There is a current 6.6 acre park deficit in Coastal Southwest quadrant of Carlsbad, (south of Palomar Airport Road and west of El Camino Real).
- There are no Coastal Parks in all of South Carlsbad. 64,000 South Carlsbad citizens have no Coastal Park.
- Ponto is at the center of a larger 6-mile stretch of coastline in that has no Coastal Parks.
- Ponto has a city documented 30 acre open-space standard deficit that a Coastal Park would help resolve.
- And most importantly, I am informed that the City is currently ignoring these issues and in the Draft Local Coastal Program Amendment is proposing to eliminate the last opportunity to create a much-needed Coastal Park at Ponto.

Accordingly, I am making it known that:

- I want the Draft Local Coastal Program Amendment to provide for a Coastal Park at Ponto
- I want the City to provide a true Citizen-based Park Planning process for Ponto
- I want the City of Carlsbad to budget money in their capital improvement program to purchase Planning Area F and build a park at Ponto to serve residents and visitors alike.
- I want to preserve what little Coastal Open Space Carlsbad has remaining for future generations and our visitor industry.
- I am not in favor of future residential development at Ponto, but think this last small amount of vacant Coastal land should be reserved for Coastal Recreation.
-

I request that my comments be put on record in the official public records for Planning Area F.

Thank you.

Sign:



Print Name:

JAMES HAGERMAN

Date:

1/27/2020

City, State:

CARLSBAD CA 92011

Matt Hall@carlsbadca.gov; CityCouncil@carlsbadca.gov; Scott.Chadwick@carlsbadca.gov; Kylie.Lancaster@carlsbadca.gov; lisa.urbach@parks.ca.gov; Kathleen@carlsbad.org; mike.pacheco@carlsbadca.gov; gbuhr@coastal.ca.gov; cort.hitchens@coastal.ca.gov; Erin.Prahler@coastal.ca.gov; Don.Neu@carlsbadca.gov; Gary.Barberio@carlsbadca.gov; info@peopleforponto.com

People for Ponto

I am informed that:

- Carlsbad must consider on Planning Area F at Ponto the need for a public park at Ponto as part of the Draft Local Coastal Program Amendment.
- There is no public park at Ponto even though City Park Standards requires a minimum of 6.5 acres of parkland for Ponto.
- There is a current 6.6 acre park deficit in Coastal Southwest quadrant of Carlsbad, (south of Palomar Airport Road and west of El Camino Real).
- There are no Coastal Parks in all of South Carlsbad. 64,000 South Carlsbad citizens have no Coastal Park.
- Ponto is at the center of a larger 6-mile stretch of coastline in that has no Coastal Parks.
- Ponto has a city documented 30 acre open-space standard deficit that a Coastal Park would help resolve.
- And most importantly, I am informed that the City is currently ignoring these issues and in the Draft Local Coastal Program Amendment is proposing to eliminate the last opportunity to create a much-needed Coastal Park at Ponto.

Accordingly, I am making it known that:

- I want the Draft Local Coastal Program Amendment to provide for a Coastal Park at Ponto
- I want the City to provide a true Citizen-based Park Planning process for Ponto
- I want the City of Carlsbad to budget money in their capital improvement program to purchase Planning Area F and build a park at Ponto to serve residents and visitors alike.
- I want to preserve what little Coastal Open Space Carlsbad has remaining for future generations and our visitor industry.
- I am not in favor of future residential development at Ponto, but think this last small amount of vacant Coastal land should be reserved for Coastal Recreation.

Printed Name

1. Asher Shomster
2. Dylan Shomster
3. Rylee Shomster
4. Randall Conrad
5. Kathleen Conrad
6. LORRAINE GARCIA
7. Wayne Fuler
8. KARINA KLEVER
9. Monica Morris
10. Annette Kossmann
11. WILBUR KOSSMANN
12. Catherine Carlisle
13. Jeffrey Carlisle
14. Sandy Watson
15. Bob Center

Signature

Asher Shomster
Dylan Shomster
Rylee Shomster
Randall Conrad
Kathleen Conrad
Lorraine Garcia
Wayne Fuler
Karina Klever
Monica Morris
Annette Kossmann
Wilbur
Catherine Carlisle
Jeffrey Carlisle
Sandy Watson
Bob Center

People for Ponto

1-25-2020

I am informed that:

- Carlsbad must consider on Planning Area F at Ponto the need for a public park at Ponto as part of the Draft Local Coastal Program Amendment.
- There is no public park at Ponto even though City Park Standards requires a minimum of 6.5 acres of parkland for Ponto.
- There is a current 6.6 acre park deficit in Coastal Southwest quadrant of Carlsbad, (south of Palomar Airport Road and west of El Camino Real).
- There are no Coastal Parks in all of South Carlsbad. 64,000 South Carlsbad citizens have no Coastal Park.
- Ponto is at the center of a larger 6-mile stretch of coastline in that has no Coastal Parks.
- Ponto has a city documented 30 acre open-space standard deficit that a Coastal Park would help resolve.
- And most importantly, I am informed that the City is currently ignoring these issues and in the Draft Local Coastal Program Amendment is proposing to eliminate the last opportunity to create a much-needed Coastal Park at Ponto.




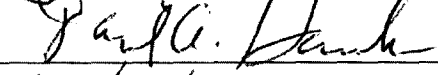
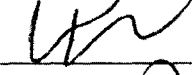
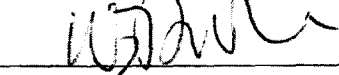









Accordingly, I am making it known that:

- I want the Draft Local Coastal Program Amendment to provide for a Coastal Park at Ponto
- I want the City to provide a true Citizen-based Park Planning process for Ponto
- I want the City of Carlsbad to budget money in their capital improvement program to purchase Planning Area F and build a park at Ponto to serve residents and visitors alike.
- I want to preserve what little Coastal Open Space Carlsbad has remaining for future generations and our visitor industry.
- I am **not** in favor of future residential development at Ponto, but think this last small amount of vacant Coastal land should be reserved for Coastal Recreation.

Printed Name

- 1 DARIA SZLAPAK
- 2 CHARLE RASSMAN
- 3 DICK DICKESSON
- 4 DAVID A. HANULA
- 5 WW
- 6 Nundy Dube
- 7 KATHLEEN BLACK
- 8 DENNIS MULLIGAN
- 9 BOB GUDGER
- 10 Jill Janik
- 11 Bob K. Mik
- 12 Kurt Palmer
- 13
- 14 MARC
- 15 ADRIAN RODRIGUEZ

Signature

- 1 
- 2 
- 3 
- 4 
- 5 
- 6 
- 7 
- 8 
- 9 
- 10 
- 11 
- 12 
- 13 
- 14 
- 15 

People for Ponto

Develop Ponto Right

I am informed that:

- Carlsbad must consider on Planning Area F at Ponto the need for a public park at Ponto as part of the Draft Local Coastal Program Amendment.
- There is no public park at Ponto even though City Park Standards requires a minimum of 6.5 acres of parkland for Ponto.
- There is a current 6.6 acre park deficit in Coastal Southwest quadrant of Carlsbad, (south of Palomar Airport Road and west of El Camino Real).
- There are no Coastal Parks in all of South Carlsbad. 64,000 South Carlsbad citizens have no Coastal Park.
- Ponto is at the center of a larger 6-mile stretch of coastline in that has no Coastal Parks.
- Ponto has a city documented 30 acre open-space standard deficit that a Coastal Park would help resolve.
- And most importantly, I am informed that the City is currently ignoring these issues and in the Draft Local Coastal Program Amendment is proposing to eliminate the last opportunity to create a much-needed Coastal Park at Ponto.



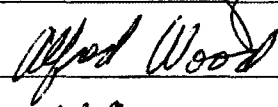










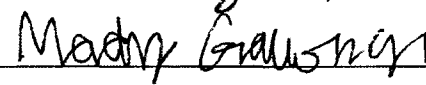

Accordingly, I am making it known that:

- I want the Draft Local Coastal Program Amendment to provide for a Coastal Park at Ponto
- I want the City to provide a true Citizen-based Park Planning process for Ponto
- I want the City of Carlsbad to budget money in their capital improvement program to purchase Planning Area F and build a park at Ponto to serve residents and visitors alike.
- I want to preserve what little Coastal Open Space Carlsbad has remaining for future generations and our visitor industry.
- I am not in favor of future residential development at Ponto, but think this last small amount of vacant Coastal land should be reserved for Coastal Recreation.

Printed Name

- 1 RONALD FRITZ
- 2 Dorothy Fritz
- 3 ALFRED Wood
- 4 Marcela Martinez
- 5 Alan Martinez
- 6 Lynn McGe
- 7 Gina Kucera
- 8 Zach Sanders
- 9 Stuyve
- 10 Connie Jones
- 11 Emily Flores
- 12 Allena Flores
- 13 Kaitlynn Jones
- 14 Maday Gallo Way
- 15

Signature

- 1 
- 2 
- 3 
- 4 
- 5 
- 6 
- 7 
- 8 
- 9 
- 10 
- 11 
- 12 
- 13 
- 14 
- 15 

People for Ponto

Develop Ponto Right

I am informed that:

- Carlsbad must consider on Planning Area F at Ponto the need for a public park at Ponto as part of the Draft Local Coastal Program Amendment.
- There is no public park at Ponto even though City Park Standards requires a minimum of 6.5 acres of parkland for Ponto.
- There is a current 6.6 acre park deficit in Coastal Southwest quadrant of Carlsbad, (south of Palomar Airport Road and west of El Camino Real).
- There are no Coastal Parks in all of South Carlsbad. 64,000 South Carlsbad citizens have no Coastal Park.
- Ponto is at the center of a larger 6-mile stretch of coastline in that has no Coastal Parks.
- Ponto has a city documented 30 acre open-space standard deficit that a Coastal Park would help resolve.
- And most importantly, I am informed that the City is currently ignoring these issues and in the Draft Local Coastal Program Amendment is proposing to eliminate the last opportunity to create a much-needed Coastal Park at Ponto.

Accordingly, I am making it known that:

- I want the Draft Local Coastal Program Amendment to provide for a Coastal Park at Ponto
- I want the City to provide a true Citizen-based Park Planning process for Ponto
- I want the City of Carlsbad to budget money in their capital improvement program to purchase Planning Area F and build a park at Ponto to serve residents and visitors alike.
- I want to preserve what little Coastal Open Space Carlsbad has remaining for future generations and our visitor industry.
- I am not in favor of future residential development at Ponto, but think this last small amount of vacant Coastal land should be reserved for Coastal Recreation.

Printed Name

Signature

1 Shelley Kudelka

Shelley Kudelka

2 Laura Hyden

L Hyden

3 Courtney Dobbis

Courtney Dobbis

4 Brenda Rieger

Brenda Rieger

5 Beth Shoat

Beth Shoat

6 Mildred Stanislaw

Mildred Stanislaw

7 Amber Brown

Amber Br

8 Cardie Terry

Cardie Terry

9 Floyd Wayne Donnell

Floyd Wayne Donnell

10 Kimberly Stupper

Kimberly Stupper

11 Ashley Hubert

Laticia Hubert

12 Ashley Sulak

Ashley Sulak

13 Darla Turner

Darlene

14 Nancy Schulman

Nancy Schulman

15 Darlene Bergquist

Darlene Bergquist

1-30-2020

People for Ponto

Defend our Ponto Parks

I am informed that:

- Carlsbad must consider on Planning Area F at Ponto the need for a public park at Ponto as part of the Draft Local Coastal Program Amendment.
- There is no public park at Ponto even though City Park Standards requires a minimum of 6.5 acres of parkland for Ponto.
- There is a current 6.6 acre park deficit in Coastal Southwest quadrant of Carlsbad, (south of Palomar Airport Road and west of El Camino Real).
- There are no Coastal Parks in all of South Carlsbad. 64,000 South Carlsbad citizens have no Coastal Park.
- Ponto is at the center of a larger 6-mile stretch of coastline in that has no Coastal Parks.
- Ponto has a city documented 30 acre open-space standard deficit that a Coastal Park would help resolve.
- And most importantly, I am informed that the City is currently ignoring these issues and in the Draft Local Coastal Program Amendment is proposing to eliminate the last opportunity to create a much-needed Coastal Park at Ponto.


Accordingly, I am making it known that:

- I want the Draft Local Coastal Program Amendment to provide for a Coastal Park at Ponto
- I want the City to provide a true Citizen-based Park Planning process for Ponto
- I want the City of Carlsbad to budget money in their capital improvement program to purchase Planning Area F and build a park at Ponto to serve residents and visitors alike.
- I want to preserve what little Coastal Open Space Carlsbad has remaining for future generations and our visitor industry.
- I am **not** in favor of future residential development at Ponto, but think this last small amount of vacant Coastal land should be reserved for Coastal Recreation.

Printed Name

Signature


1 Denise L. Soto



2 Andrew Metzger




3 Jeannette Bohan




4 Claudia M. Buckner



5 Alexander Dochnal



6 Daria Yureva




7 Patrick Delgado



8 Mariajocelyn Mamhot



9 Alejandra Lopez




10 CHRISTOPHER MONTEZ




11 Steven Hammon




12 Hamed Maraghech




13 Bob Rathbone



14 Russ B. Mayes



15 AMITABHA KUMAR



15 AMITABHA KUMAR



1-28-2020

People for Ponto

I am informed that:

- Carlsbad must consider on Planning Area F at Ponto the need for a public park at Ponto as part of the Draft Local Coastal Program Amendment.
- There is no public park at Ponto even though City Park Standards requires a minimum of 6.5 acres of parkland for Ponto.
- There is a current 6.6 acre park deficit in Coastal Southwest quadrant of Carlsbad, (south of Palomar Airport Road and west of El Camino Real).
- There are no Coastal Parks in all of South Carlsbad. 64,000 South Carlsbad citizens have no Coastal Park.
- Ponto is at the center of a larger 6-mile stretch of coastline in that has no Coastal Parks.
- Ponto has a city documented 30 acre open-space standard deficit that a Coastal Park would help resolve.
- And most importantly, I am informed that the City is currently ignoring these issues and in the Draft Local Coastal Program Amendment is proposing to eliminate the last opportunity to create a much-needed Coastal Park at Ponto.

Accordingly, I am making it known that:

- I want the Draft Local Coastal Program Amendment to provide for a Coastal Park at Ponto
- I want the City to provide a true Citizen-based Park Planning process for Ponto
- I want the City of Carlsbad to budget money in their capital improvement program to purchase Planning Area F and build a park at Ponto to serve residents and visitors alike.
- I want to preserve what little Coastal Open Space Carlsbad has remaining for future generations and our visitor industry.
- I am **not** in favor of future residential development at Ponto, but think this last small amount of vacant Coastal land should be reserved for Coastal Recreation.

Printed Name

- 1 John Slater
- 2 Jose Zarate
- 3 Thomas Kenniff
- 4 Cheryl Wallace
- 5 Caleb Hantz
- 6 Italia Kozarska
- 7 Raissa Brito
- 8 Estevan Garcia
- 9 Soufiane Mohand-Kaci
- 10 Cassandra Hill
- 11 Jennifer Polendo
- 12 Xyna Nguyen
- 13 Vy Pin G
- 14 Jose Lima
- 15 Richard J. Hacaba

Signature

- 1 [Signature]
- 2 [Signature]
- 3 [Signature]
- 4 [Signature]
- 5 [Signature]
- 6 [Signature]
- 7 [Signature]
- 8 [Signature]
- 9 [Signature]
- 10 [Signature]
- 11 [Signature]
- 12 [Signature]
- 13 [Signature]
- 14 [Signature]
- 15 [Signature]

People for Ponto

1-28-2020

I am informed that:

- Carlsbad must consider on Planning Area F at Ponto the need for a public park at Ponto as part of the Draft Local Coastal Program Amendment.
- There is no public park at Ponto even though City Park Standards requires a minimum of 6.5 acres of parkland for Ponto.
- There is a current 6.6 acre park deficit in Coastal Southwest quadrant of Carlsbad, (south of Palomar Airport Road and west of El Camino Real).
- There are no Coastal Parks in all of South Carlsbad. 64,000 South Carlsbad citizens have no Coastal Park.
- Ponto is at the center of a larger 6-mile stretch of coastline in that has no Coastal Parks
- Ponto has a city documented 30 acre open-space standard deficit that a Coastal Park would help resolve.
- And most importantly, I am informed that the City is currently ignoring these issues and in the Draft Local Coastal Program Amendment is proposing to eliminate the last opportunity to create a much-needed Coastal Park at Ponto.

Accordingly, I am making it known that:

- I want the Draft Local Coastal Program Amendment to provide for a Coastal Park at Ponto
- I want the City to provide a true Citizen-based Park Planning process for Ponto
- I want the City of Carlsbad to budget money in their capital improvement program to purchase Planning Area F and build a park at Ponto to serve residents and visitors alike.
- I want to preserve what little Coastal Open Space Carlsbad has remaining for future generations and our visitor industry.
- I am **not** in favor of future residential development at Ponto, but think this last small amount of vacant Coastal land should be reserved for Coastal Recreation.

Printed Name

- 1 Todd Keenan
- 2 Owen Messinger
- 3 Dax Crumley
- 4 Anthony Paine
- 5 Chelsea Frank
- 6 ~~Maria Nicole~~
- 7 Debbie Hooley
- 8 Cathy Brock
- 9 Nancy Cameron
- 10 Richard Rappe
- 11 ROBERTA RAPPE
- 12 Ian Lawrence
- 13 Jen Frazer
- 14 ~~Janet~~
- 15 ~~Janet~~

Signature

- 1 Todd Keenan
- 2 Owen Messinger
- 3 Dax Crumley
- 4 Anthony Paine
- 5 Chelsea Frank
- 6 ~~Maria Nicole~~
- 7 Debbie Hooley
- 8 Cathy Brock
- 9 Nancy Cameron
- 10 Richard Rappe
- 11 Roberta Rappe
- 12 Ian Lawrence
- 13 Jen Frazer
- 14 ~~Janet~~
- 15 ~~Janet~~