

People for Ponto

Developer Ponto Right

Re: Ponto Beach / Parks and Open Space Deficit

Dear Mayor Hall, Carlsbad City Council and California Coastal Commission:

I am informed that there is a current 6.6 acre park deficit in Coastal Southwest quadrant of Carlsbad, (south of Palomar Airport Road and west of El Camino Real); that there is a 30 acre open-space deficit in Zone 9 (west of I-5 and south of Poinsettia) of the Growth Management Plan; that the City is not requiring developers to first look at non-residential reserve and parks in Planning Area F (the large, undeveloped area west of the railroad tracks, north of Avenida Encinas and south of Cape Rey Hotel); and most importantly, I am informed that the City Council is currently reviewing plans to build a high-density, residential community in Planning Area F, a location perfectly situated to remedy the above deficits.

Accordingly, I am requesting and making my position known that:

I want the City of Carlsbad to build a park at Ponto to serve residents and visitors alike.

I believe any and all development west of I-5 should be dependent on developers providing the required and currently missing 30 acres of open-space.

I do not want high-density, residential development at Ponto.

I do not consider the proposed Veteran's Park, located 6 miles from Ponto, a suitable alternative to a Coastal Park and open-space for Ponto / west of I-5

Thank you for your consideration!

Sign: 

Print Name: L. STAFF

Date: 10/15/18

Address: 7499 Marginal Way SE
Carlsbad CA 92011

People for Ponto

Develop Ponto Right

Re: Ponto Beach / Parks and Open Space Deficit

Dear Mayor Hall, Carlsbad City Council, and California Coastal Commission:

I am informed that there is a current 6.6 acre park deficit in Coastal Southwest quadrant of Carlsbad, (south of Palomar Airport Road and west of El Camino Real); that there is a 30 acre open-space deficit in Zone 9 (west of I-5 and south of Poinsettia) of the Growth Management Plan; that the City is not requiring developers to first look at non-residential reserve and parks in Planning Area F (the large, undeveloped area west of the railroad tracks, north of Avenida Encinas and south of Cape Rey Hotel); and most importantly, I am informed that the City Council is currently reviewing plans to build a high-density, residential community in Planning Area F, a location perfectly situated to remedy the above deficits.

Accordingly, I am requesting and making my position known that:

- I want the City of Carlsbad to build a park at Ponto to serve residents and visitors alike.
- I believe any and all development west of I-5 should be dependent on developers providing the required and currently missing 30 acres of open-space.
- I do not want high-density, residential development at Ponto.
- I do not consider the proposed Veteran's Park, located 6 miles from Ponto, a suitable alternative to a Coastal Park and open-space for Ponto / west of I-5.
- _____

I thank you for your consideration!

Sign: _____

Print Name: _____

Date: _____

Address: _____

Email to:

Matt.Hall@carlsbadca.gov; CityCouncil@carlsbadca.gov; gbuhr@coastal.ca.gov;
Erin.Prahler@coastal.ca.gov; info@peopleforponto.com

People for Ponto

Develop Ponto Right

Re: Ponto Beach / Parks and Open Space Deficit

Dear Mayor Hall, Carlsbad City Council, and California Coastal Commission:

I am informed that there is a current 6.6 acre park deficit in Coastal Southwest quadrant of Carlsbad, (south of Palomar Airport Road and west of El Camino Real); that there is a 30 acre open-space deficit in Zone 9 (west of I-5 and south of Poinsettia) of the Growth Management Plan; that the City is not requiring developers to first look at non-residential reserve and parks in Planning Area F (the large, undeveloped area west of the railroad tracks, north of Avenida Encinas and south of Cape Rey Hotel); and most importantly, I am informed that the City Council is currently reviewing plans to build a high-density, residential community in Planning Area F, a location perfectly situated to remedy the above deficits.

Accordingly, I am requesting and making my position known that:

- I want the City of Carlsbad to build a park at Ponto to serve residents and visitors alike.
- I believe any and all development west of I-5 should be dependent on developers providing the required and currently missing 30 acres of open-space.
- I do not want high-density, residential development at Ponto.
- I do not consider the proposed Veteran's Park, located 6 miles from Ponto, a suitable alternative to a Coastal Park and open-space for Ponto / west of I-5.
- _____

I thank you for your consideration!

Sign: _____

Print Name: _____

Date: _____

Address: _____

Margaret Palmquist
Margaret Palmquist
10/17/18
1660 Devonshire Curve
Bloomington, MN 55431

Email to:

Matt.Hall@carlsbadca.gov; CityCouncil@carlsbadca.gov; gbuhr@coastal.ca.gov;
Erin.Prahler@coastal.ca.gov; info@peopleforponto.com

Re: Ponto Beach / Parks and Open Space Deficit

Dear Mayor Hall, Carlsbad City Council, and California Coastal Commission:

I am informed that there is a current 6.6 acre park deficit in Coastal Southwest quadrant of Carlsbad, (south of Palomar Airport Road and west of El Camino Real); that there is a 30 acre open-space deficit in Zone 9 (west of I-5 and south of Poinsettia) of the Growth Management Plan; that the City is not requiring developers to first look at non-residential reserve and parks in Planning Area F (the large, undeveloped area west of the railroad tracks, north of Avenida Encinas and south of Cape Rey Hotel); and most importantly, I am informed that the City Council is currently reviewing plans to build a high-density, residential community in Planning Area F, a location perfectly situated to remedy the above deficits.

Accordingly, I am requesting and making my position known that:

- I want the City of Carlsbad to build a park at Ponto to serve residents and visitors alike.
- I believe any and all development west of I-5 should be dependent on developers providing the required and currently missing 30 acres of open-space.
- I do not want high-density, residential development at Ponto.
- I do not consider the proposed Veteran's Park, located 6 miles from Ponto, a suitable alternative to a Coastal Park and open-space for Ponto / west of I-5.
- _____

I thank you for your consideration!

Sign: Karyn Ramsay

Print Name: Karyn Ramsay

Date: 10/17/18

Address: _____

Email to:

Matt.Hall@carlsbadca.gov; CityCouncil@carlsbadca.gov; gbuhr@coastal.ca.gov;
Erin.Prahler@coastal.ca.gov; info@peopleforponto.com

Re: Ponto Beach / Parks and Open Space Deficit

Dear Mayor Hall, Carlsbad City Council, and California Coastal Commission:

I am informed that there is a current 6.6 acre park deficit in Coastal Southwest quadrant of Carlsbad, (south of Palomar Airport Road and west of El Camino Real); that there is a 30 acre open-space deficit in Zone 9 (west of I-5 and south of Poinsettia) of the Growth Management Plan; that the City is not requiring developers to first look at non-residential reserve and parks in Planning Area F (the large, undeveloped area west of the railroad tracks, north of Avenida Encinas and south of Cape Rey Hotel); and most importantly, I am informed that the City Council is currently reviewing plans to build a high-density, residential community in Planning Area F, a location perfectly situated to remedy the above deficits.

Accordingly, I am requesting and making my position known that:

- I want the City of Carlsbad to build a park at Ponto to serve residents and visitors alike.
- I believe any and all development west of I-5 should be dependent on developers providing the required and currently missing 30 acres of open-space.
- I do not want high-density, residential development at Ponto.
- I do not consider the proposed Veteran's Park, located 6 miles from Ponto, a suitable alternative to a Coastal Park and open-space for Ponto / west of I-5.
- _____

I thank you for your consideration!

Sign: Ryan Doherty

Print Name: Ryan Doherty

Date: 10/17/2018

Address: 755 Prairie Center Drive

Email to:

Matt.Hall@carlsbadca.gov; CityCouncil@carlsbadca.gov; gbuhr@coastal.ca.gov;
Erin.Prahler@coastal.ca.gov; info@peopleforponto.com

Re: Ponto Beach / Parks and Open Space Deficit


Dear Mayor Hall, Carlsbad City Council, and California Coastal Commission:

I am informed that there is a current 6.6 acre park deficit in Coastal Southwest quadrant of Carlsbad, (south of Palomar Airport Road and west of El Camino Real); that there is a 30 acre open-space deficit in Zone 9 (west of I-5 and south of Poinsettia) of the Growth Management Plan; that the City is not requiring developers to first look at non-residential reserve and parks in Planning Area F (the large, undeveloped area west of the railroad tracks, north of Avenida Encinas and south of Cape Rey Hotel); and most importantly, I am informed that the City Council is currently reviewing plans to build a high-density, residential community in Planning Area F, a location perfectly situated to remedy the above deficits.

Accordingly, I am requesting and making my position known that:

- I want the City of Carlsbad to build a park at Ponto to serve residents and visitors alike.
- I believe any and all development west of I-5 should be dependent on developers providing the required and currently missing 30 acres of open-space.
- I do not want high-density, residential development at Ponto.
- I do not consider the proposed Veteran's Park, located 6 miles from Ponto, a suitable alternative to a Coastal Park and open-space for Ponto / west of I-5.
- _____

I thank you for your consideration!

Sign: 
Print Name: Graciela Villegas
Date: 10-17-18
Address: _____

Email to:
Matt.Hall@carlsbadca.gov; CityCouncil@carlsbadca.gov; gbuhr@coastal.ca.gov;
Erin.Prahler@coastal.ca.gov; info@peopleforponto.com

Re: Ponto Beach / Parks and Open Space Deficit

Dear Mayor Hall, Carlsbad City Council, and California Coastal Commission:

I am informed that there is a current 6.6 acre park deficit in Coastal Southwest quadrant of Carlsbad, (south of Palomar Airport Road and west of El Camino Real); that there is a 30 acre open-space deficit in Zone 9 (west of I-5 and south of Poinsettia) of the Growth Management Plan; that the City is not requiring developers to first look at non-residential reserve and parks in Planning Area F (the large, undeveloped area west of the railroad tracks, north of Avenida Encinas and south of Cape Rey Hotel); and most importantly, I am informed that the City Council is currently reviewing plans to build a high-density, residential community in Planning Area F, a location perfectly situated to remedy the above deficits.

Accordingly, I am requesting and making my position known that:

- I want the City of Carlsbad to build a park at Ponto to serve residents and visitors alike.
- I believe any and all development west of I-5 should be dependent on developers providing the required and currently missing 30 acres of open-space.
- I do not want high-density, residential development at Ponto.
- I do not consider the proposed Veteran's Park, located 6 miles from Ponto, a suitable alternative to a Coastal Park and open-space for Ponto / west of I-5.
- _____

I thank you for your consideration!

Sign: _____

Print Name: _____

Date: _____

Address: _____

Sidney Fairbrother
Sidney Fairbrother
Oct 17th, 2018
8261 Riverview Lane,
Brooklyn Park, MN
55444

Email to:

Matt.Hall@carlsbadca.gov; CityCouncil@carlsbadca.gov; gbuhr@coastal.ca.gov;
Erin.Prahler@coastal.ca.gov; info@peopleforponto.com

Re: Ponto Beach / Parks and Open Space Deficit

Dear Mayor Hall, Carlsbad City Council, and California Coastal Commission:

I am informed that there is a current 6.6 acre park deficit in Coastal Southwest quadrant of Carlsbad, (south of Palomar Airport Road and west of El Camino Real); that there is a 30 acre open-space deficit in Zone 9 (west of I-5 and south of Poinsettia) of the Growth Management Plan; that the City is not requiring developers to first look at non-residential reserve and parks in Planning Area F (the large, undeveloped area west of the railroad tracks, north of Avenida Encinas and south of Cape Rey Hotel); and most importantly, I am informed that the City Council is currently reviewing plans to build a high-density, residential community in Planning Area F, a location perfectly situated to remedy the above deficits.

Accordingly, I am requesting and making my position known that:

- I want the City of Carlsbad to build a park at Ponto to serve residents and visitors alike.
- I believe any and all development west of I-5 should be dependent on developers providing the required and currently missing 30 acres of open-space.
- I do not want high-density, residential development at Ponto.
- I do not consider the proposed Veteran's Park, located 6 miles from Ponto, a suitable alternative to a Coastal Park and open-space for Ponto / west of I-5.
- _____

I thank you for your consideration!

Sign: 

Print Name: Daniel Khalil

Date: Oct 16/2018

Address: Dana Point, CA

Email to:

Matt.Hall@carlsbadca.gov; CityCouncil@carlsbadca.gov; gbuhr@coastal.ca.gov;
Erin.Prahler@coastal.ca.gov; info@peopleforponto.com

People for Ponto

Develop Ponto Right

Re: Ponto Beach / Parks and Open Space Deficit

Dear Mayor Hall, Carlsbad City Council, and California Coastal Commission:

I am informed that there is a current 6.6 acre park deficit in Coastal Southwest quadrant of Carlsbad, (south of Palomar Airport Road and west of El Camino Real); that there is a 30 acre open-space deficit in Zone 9 (west of I-5 and south of Poinsettia) of the Growth Management Plan; that the City is not requiring developers to first look at non-residential reserve and parks in Planning Area F (the large, undeveloped area west of the railroad tracks, north of Avenida Encinas and south of Cape Rey Hotel); and most importantly, I am informed that the City Council is currently reviewing plans to build a high-density, residential community in Planning Area F, a location perfectly situated to remedy the above deficits.

Accordingly, I am requesting and making my position known that:

I want the City of Carlsbad to build a park at Ponto to serve residents and visitors alike.

I believe any and all development west of I-5 should be dependent on developers providing the required and currently missing 30 acres of open-space.

I do not want high-density, residential development at Ponto.

I do not consider the proposed Veteran's Park, located 6 miles from Ponto, a suitable alternative to a Coastal Park and open-space for Ponto / west of I-5.


I thank you for your consideration!

Sign: _____

Print Name: _____

Date: _____

Address: _____


BRAD FAULCONER
10/16/2018
16336 CAMELLIA TRAIL
LOS GATOS CA 95032

Email to:

Matt.Hall@carlsbadca.gov; CityCouncil@carlsbadca.gov; gbuhr@coastal.ca.gov;
Erin.Praher@coastal.ca.gov; info@peopleforponto.com

Re: Ponto Beach / Parks and Open Space Deficit

Dear Mayor Hall, Carlsbad City Council, and California Coastal Commission:

I am informed that there is a current 6.6 acre park deficit in Coastal Southwest quadrant of Carlsbad, (south of Palomar Airport Road and west of El Camino Real); that there is a 30 acre open-space deficit in Zone 9 (west of I-5 and south of Poinsettia) of the Growth Management Plan; that the City is not requiring developers to first look at non-residential reserve and parks in Planning Area F (the large, undeveloped area west of the railroad tracks, north of Avenida Encinas and south of Cape Rey Hotel); and most importantly, I am informed that the City Council is currently reviewing plans to build a high-density, residential community in Planning Area F, a location perfectly situated to remedy the above deficits.

Accordingly, I am requesting and making my position known that:

- I want the City of Carlsbad to build a park at Ponto to serve residents and visitors alike.
- I believe any and all development west of I-5 should be dependent on developers providing the required and currently missing 30 acres of open-space.
- I do not want high-density, residential development at Ponto.
- I do not consider the proposed Veteran's Park, located 6 miles from Ponto, a suitable alternative to a Coastal Park and open-space for Ponto / west of I-5.
- _____

I thank you for your consideration!

Sign: 

Print Name: MARTIN B. LEE

Date: 10/16/18

Address: 2058 Lake Fountain Dr.
Katy TX 77494

Email to:

Matt.Hall@carlsbadca.gov; CityCouncil@carlsbadca.gov; gbuhr@coastal.ca.gov;
Erin.Prahler@coastal.ca.gov; info@peopleforponto.com

Re: Ponto Beach / Parks and Open Space Deficit

Dear Mayor Hall, Carlsbad City Council, and California Coastal Commission:

I am informed that there is a current 6.6 acre park deficit in Coastal Southwest quadrant of Carlsbad, (south of Palomar Airport Road and west of El Camino Real); that there is a 30 acre open-space deficit in Zone 9 (west of I-5 and south of Poinsettia) of the Growth Management Plan; that the City is not requiring developers to first look at non-residential reserve and parks in Planning Area F (the large, undeveloped area west of the railroad tracks, north of Avenida Encinas and south of Cape Rey Hotel); and most importantly, I am informed that the City Council is currently reviewing plans to build a high-density, residential community in Planning Area F, a location perfectly situated to remedy the above deficits.

Accordingly, I am requesting and making my position known that:

- I want the City of Carlsbad to build a park at Ponto to serve residents and visitors alike.
- I believe any and all development west of I-5 should be dependent on developers providing the required and currently missing 30 acres of open-space.
- I do not want high-density, residential development at Ponto.
- I do not consider the proposed Veteran's Park, located 6 miles from Ponto, a suitable alternative to a Coastal Park and open-space for Ponto / west of I-5.
- _____

I thank you for your consideration!

Sign: 

Print Name: Ron Kewfren

Date: 10/16/18

Address: 75 PASATIEMPO DR.
SANTA CRUZ, CA
95060

Email to:

Matt.Hall@carlsbadca.gov; CityCouncil@carlsbadca.gov; gbuhr@coastal.ca.gov;
Erin.Prahler@coastal.ca.gov; info@peopleforponto.com

Re: Ponto Beach / Parks and Open Space Deficit

Dear Mayor Hall, Carlsbad City Council, and California Coastal Commission:

I am informed that there is a current 6.6 acre park deficit in Coastal Southwest quadrant of Carlsbad, (south of Palomar Airport Road and west of El Camino Real); that there is a 30 acre open-space deficit in Zone 9 (west of I-5 and south of Poinsettia) of the Growth Management Plan; that the City is not requiring developers to first look at non-residential reserve and parks in Planning Area F (the large, undeveloped area west of the railroad tracks, north of Avenida Encinas and south of Cape Rey Hotel); and most importantly, I am informed that the City Council is currently reviewing plans to build a high-density, residential community in Planning Area F, a location perfectly situated to remedy the above deficits.

Accordingly, I am requesting and making my position known that:

- I want the City of Carlsbad to build a park at Ponto to serve residents and visitors alike.
- I believe any and all development west of I-5 should be dependent on developers providing the required and currently missing 30 acres of open-space.
- I do not want high-density, residential development at Ponto.
- I do not consider the proposed Veteran's Park, located 6 miles from Ponto, a suitable alternative to a Coastal Park and open-space for Ponto / west of I-5.

I thank you for your consideration!

Sign: 

Print Name: Marc Horne

Date: 10/16/18

Address: 7334 Escallonia Ct
Carlsbad, CA 92011

Email to:

Matt.Hall@carlsbadca.gov; CityCouncil@carlsbadca.gov; gbuhr@coastal.ca.gov;
Erin.Prahler@coastal.ca.gov; info@peopleforponto.com

Re: Ponto Beach / Parks and Open Space Deficit

Dear Mayor Hall, Carlsbad City Council, and California Coastal Commission:

I am informed that there is a current 6.6 acre park deficit in Coastal Southwest quadrant of Carlsbad, (south of Palomar Airport Road and west of El Camino Real); that there is a 30 acre open-space deficit in Zone 9 (west of I-5 and south of Poinsettia) of the Growth Management Plan; that the City is not requiring developers to first look at non-residential reserve and parks in Planning Area F (the large, undeveloped area west of the railroad tracks, north of Avenida Encinas and south of Cape Rey Hotel); and most importantly, I am informed that the City Council is currently reviewing plans to build a high-density, residential community in Planning Area F, a location perfectly situated to remedy the above deficits.

Accordingly, I am requesting and making my position known that:

- I want the City of Carlsbad to build a park at Ponto to serve residents and visitors alike.
- I believe any and all development west of I-5 should be dependent on developers providing the required and currently missing 30 acres of open-space.
- I do not want high-density, residential development at Ponto.
- I do not consider the proposed Veteran's Park, located 6 miles from Ponto, a suitable alternative to a Coastal Park and open-space for Ponto / west of I-5.

I thank you for your consideration!

Sign: S. Samanigo

Print Name: Susanna Samanigo

Date: 10.17.18

Address: 816 Caminito Rosa Carlsbad, CA.

92011

Email to:

Matt.Hall@carlsbadca.gov; CityCouncil@carlsbadca.gov; gbuhr@coastal.ca.gov;

Erin.Praher@coastal.ca.gov; info@peopleforponto.com

Re: Ponto Beach / Parks and Open Space Deficit

Dear Mayor Hall, Carlsbad City Council, and California Coastal Commission:

I am informed that there is a current 6.6 acre park deficit in Coastal Southwest quadrant of Carlsbad, (south of Palomar Airport Road and west of El Camino Real); that there is a 30 acre open-space deficit in Zone 9 (west of I-5 and south of Poinsettia) of the Growth Management Plan; that the City is not requiring developers to first look at non-residential reserve and parks in Planning Area F (the large, undeveloped area west of the railroad tracks, north of Avenida Encinas and south of Cape Rey Hotel); and most importantly, I am informed that the City Council is currently reviewing plans to build a high-density, residential community in Planning Area F, a location perfectly situated to remedy the above deficits.

Accordingly, I am requesting and making my position known that:

- I want the City of Carlsbad to build a park at Ponto to serve residents and visitors alike.
- I believe any and all development west of I-5 should be dependent on developers providing the required and currently missing 30 acres of open-space.
- I do not want high-density, residential development at Ponto.
- I do not consider the proposed Veteran's Park, located 6 miles from Ponto, a suitable alternative to a Coastal Park and open-space for Ponto / west of I-5.
- _____

I thank you for your consideration!

Sign: Erica Cohen

Print Name: Erica Cohen

Date: 10/17/18

Address: 1501 Neptune Ave

Email to:

Matt.Hall@carlsbadca.gov; CityCouncil@carlsbadca.gov; gbuhr@coastal.ca.gov;

Erin.Prahler@coastal.ca.gov; info@peopleforponto.com

Re: Ponto Beach / Parks and Open Space Deficit

Dear Mayor Hall, Carlsbad City Council, and California Coastal Commission:

I am informed that there is a current 6.6 acre park deficit in Coastal Southwest quadrant of Carlsbad, (south of Palomar Airport Road and west of El Camino Real); that there is a 30 acre open-space deficit in Zone 9 (west of I-5 and south of Poinsettia) of the Growth Management Plan; that the City is not requiring developers to first look at non-residential reserve and parks in Planning Area F (the large, undeveloped area west of the railroad tracks, north of Avenida Encinas and south of Cape Rey Hotel); and most importantly, I am informed that the City Council is currently reviewing plans to build a high-density, residential community in Planning Area F, a location perfectly situated to remedy the above deficits.

Accordingly, I am requesting and making my position known that:

- I want the City of Carlsbad to build a park at Ponto to serve residents and visitors alike.
- I believe any and all development west of I-5 should be dependent on developers providing the required and currently missing 30 acres of open-space.
- I do not want high-density, residential development at Ponto.
- I do not consider the proposed Veteran's Park, located 6 miles from Ponto, a suitable alternative to a Coastal Park and open-space for Ponto / west of I-5.
- _____

I thank you for your consideration!

Sign: 

Print Name: SHIORI, LAURA

Date: 10/17/18

Address: 7411 SOLANO ST

CARLSBAD, CA

Email to:

Matt.Hall@carlsbadca.gov; CityCouncil@carlsbadca.gov; gbuhr@coastal.ca.gov;

Erin.Praher@coastal.ca.gov; info@peopleforponto.com

92009

People for Ponto

Develop Ponto Right

Re: Ponto Beach / Parks and Open Space Deficit

Dear Mayor Hall, Carlsbad City Council, and California Coastal Commission:

I am informed that there is a current 6.6 acre park deficit in Coastal Southwest quadrant of Carlsbad, (south of Palomar Airport Road and west of El Camino Real); that there is a 30 acre open-space deficit in Zone 9 (west of I-5 and south of Poinsettia) of the Growth Management Plan; that the City is not requiring developers to first look at non-residential reserve and parks in Planning Area F (the large, undeveloped area west of the railroad tracks, north of Avenida Encinas and south of Cape Rey Hotel); and most importantly, I am informed that the City Council is currently reviewing plans to build a high-density, residential community in Planning Area F, a location perfectly situated to remedy the above deficits.

Accordingly, I am requesting and making my position known that:

- I want the City of Carlsbad to build a park at Ponto to serve residents and visitors alike.
- I believe any and all development west of I-5 should be dependent on developers providing the required and currently missing 30 acres of open-space.
- I do not want high-density, residential development at Ponto.
- I do not consider the proposed Veteran's Park, located 6 miles from Ponto, a suitable alternative to a Coastal Park and open-space for Ponto / west of I-5.
- _____

I thank you for your consideration!

Sign: Gabriela Wood

Print Name: Gabriela Wood

Date: 10/10/18

Address: 3376 Escallonia Ct.

Email to:

Matt.Hall@carlsbadca.gov; CityCouncil@carlsbadca.gov; gbuhr@coastal.ca.gov;

Erin.Praher@coastal.ca.gov; info@peopleforponto.com

People for Ponto

Develop Ponto Right!

Re: Ponto Beach / Parks and Open Space Deficit

Dear Mayor Hall, Carlsbad City Council, and California Coastal Commission:

I am informed that there is a current 6.6 acre park deficit in Coastal Southwest quadrant of Carlsbad, (south of Palomar Airport Road and west of El Camino Real); that there is a 30 acre open-space deficit in Zone 9 (west of I-5 and south of Poinsettia) of the Growth Management Plan; that the City is not requiring developers to first look at non-residential reserve and parks in Planning Area F (the large, undeveloped area west of the railroad tracks, north of Avenida Encinas and south of Cape Rey Hotel); and most importantly, I am informed that the City Council is currently reviewing plans to build a high-density, residential community in Planning Area F, a location perfectly situated to remedy the above deficits.

Accordingly, I am requesting and making my position known that:

- I want the City of Carlsbad to build a park at Ponto to serve residents and visitors alike.
- I believe any and all development west of I-5 should be dependent on developers providing the required and currently missing 30 acres of open-space.
- I do not want high-density, residential development at Ponto.
- I do not consider the proposed Veteran's Park, located 6 miles from Ponto, a suitable alternative to a Coastal Park and open-space for Ponto / west of I-5.

I thank you for your consideration!

Sign: *D. Cunningham*

Print Name: Dee Cunningham

Date: 10/17/18

Address: 7374 Escallonia Cr.

Email to:

Matt.Hall@carlsbadca.gov; CityCouncil@carlsbadca.gov; gbuhr@coastal.ca.gov;

Erin.Praher@coastal.ca.gov; info@peopleforponto.com

Re: Ponto Beach / Parks and Open Space Deficit

Dear Mayor Hall, Carlsbad City Council, and California Coastal Commission:


I am informed that there is a current 6.6 acre park deficit in Coastal Southwest quadrant of Carlsbad, (south of Palomar Airport Road and west of El Camino Real); that there is a 30 acre open-space deficit in Zone 9 (west of I-5 and south of Poinsettia) of the Growth Management Plan; that the City is not requiring developers to first look at non-residential reserve and parks in Planning Area F (the large, undeveloped area west of the railroad tracks, north of Avenida Encinas and south of Cape Rey Hotel); and most importantly, I am informed that the City Council is currently reviewing plans to build a high-density, residential community in Planning Area F, a location perfectly situated to remedy the above deficits.

Accordingly, I am requesting and making my position known that:

- I want the City of Carlsbad to build a park at Ponto to serve residents and visitors alike.
- I believe any and all development west of I-5 should be dependent on developers providing the required and currently missing 30 acres of open-space.
- I do not want high-density, residential development at Ponto.
- I do not consider the proposed Veteran's Park, located 6 miles from Ponto, a suitable alternative to a Coastal Park and open-space for Ponto / west of I-5.

I thank you for your consideration!

Sign:



Print Name:

Melissa A Ward

Date:

10/17

Address:

12525 Glenhurst Ave
Burnsville, MN

Email to:

Matt.Hall@carlsbadca.gov; CityCouncil@carlsbadca.gov; gbuhr@coastal.ca.gov;
Erin.Prahler@coastal.ca.gov; info@peopleforponto.com

55337

Re: Ponto Beach / Parks and Open Space Deficit

Dear Mayor Hall, Carlsbad City Council, and California Coastal Commission:

I am informed that there is a current 6.6 acre park deficit in Coastal Southwest quadrant of Carlsbad, (south of Palomar Airport Road and west of El Camino Real); that there is a 30 acre open-space deficit in Zone 9 (west of I-5 and south of Poinsettia) of the Growth Management Plan; that the City is not requiring developers to first look at non-residential reserve and parks in Planning Area F (the large, undeveloped area west of the railroad tracks, north of Avenida Encinas and south of Cape Rey Hotel); and most importantly, I am informed that the City Council is currently reviewing plans to build a high-density, residential community in Planning Area F, a location perfectly situated to remedy the above deficits.

Accordingly, I am requesting and making my position known that:

- I want the City of Carlsbad to build a park at Ponto to serve residents and visitors alike.
- I believe any and all development west of I-5 should be dependent on developers providing the required and currently missing 30 acres of open-space.
- I do not want high-density, residential development at Ponto.
- I do not consider the proposed Veteran's Park, located 6 miles from Ponto, a suitable alternative to a Coastal Park and open-space for Ponto / west of I-5.
- _____

I thank you for your consideration!

Sign: _____

Print Name: _____

Date: _____

Address: _____

Ashley Ricke

ASHLEY RICHE

10/17/18

HOPKINS, MN 55343

Email to:

Matt.Hall@carlsbadca.gov; CityCouncil@carlsbadca.gov; gbuhr@coastal.ca.gov;
Erin.Praher@coastal.ca.gov; info@peopleforponto.com

Re: Ponto Beach / Parks and Open Space Deficit

Dear Mayor Hall, Carlsbad City Council and California Coastal Commission:

I am informed that there is a current 6.6 acre park deficit in Coastal Southwest quadrant of Carlsbad, (south of Palomar Airport Road and west of El Camino Real); that there is a 30 acre open-space deficit in Zone 9 (west of I-5 and south of Poinsettia) of the Growth Management Plan; that the City is not requiring developers to first look at non-residential reserve and parks in Planning Area F (the large, undeveloped area west of the railroad tracks, north of Avenida Encinas and south of Cape Rey Hotel); and most importantly, I am informed that the City Council is currently reviewing plans to build a high-density, residential community in Planning Area F, a location perfectly situated to remedy the above deficits.

Accordingly, I am requesting and making my position known that:

- I want the City of Carlsbad to build a park at Ponto to serve residents and visitors alike.
- I believe any and all development west of I-5 should be dependent on developers providing the required and currently missing 30 acres of open-space.
- I do not want high-density, residential development at Ponto.
- I do not consider the proposed Veteran's Park, located 6 miles from Ponto, a suitable alternative to a Coastal Park and open-space for Ponto / west of I-5

Thank you for your consideration!

Sign:



Print Name:

BRIAN G. McTERNY

Date:

10.8.2018

Address:

1343 FOREST AVE.
CARLSBAD, CA. 92008

People for Ponto

Develop Ponto Right

Re: Ponto Beach / Parks and Open Space Deficit

Dear Mayor Hall, Carlsbad City Council and California Coastal Commission:

I am informed that there is a current 6.6 acre park deficit in Coastal Southwest quadrant of Carlsbad, (south of Palomar Airport Road and west of El Camino Real); that there is a 30 acre open-space deficit in Zone 9 (west of I-5 and south of Poinsettia) of the Growth Management Plan; that the City is not requiring developers to first look at non-residential reserve and parks in Planning Area F (the large, undeveloped area west of the railroad tracks, north of Avenida Encinas and south of Cape Rey Hotel); and most importantly, I am informed that the City Council is currently reviewing plans to build a high-density, residential community in Planning Area F, a location perfectly situated to remedy the above deficits.

Accordingly, I am requesting and making my position known that:

- I want the City of Carlsbad to build a park at Ponto to serve residents and visitors alike.
- I believe any and all development west of I-5 should be dependent on developers providing the required and currently missing 30 acres of open-space.
- I do not want high-density, residential development at Ponto.
- I do not consider the proposed Veteran's Park, located 6 miles from Ponto, a suitable alternative to a Coastal Park and open-space for Ponto / west of I-5
- _____

Thank you for your consideration!

Sign: Robert Schindelheim
Print Name: ROBERT SCHINDELHEIM
Date: 10/8/2018
Address: 554 DEW POINT AVE
CARLSBAD, CA

People for Ponto

Develop Ponto Right!

Re: Ponto Beach / Parks and Open Space Deficit

Dear Mayor Hall, Carlsbad City Council, and California Coastal Commission:

I am informed that there is a current 6.6 acre park deficit in Coastal Southwest quadrant of Carlsbad, (south of Palomar Airport Road and west of El Camino Real); that there is a 30 acre open-space deficit in Zone 9 (west of I-5 and south of Poinsettia) of the Growth Management Plan; that the City is not requiring developers to first look at non-residential reserve and parks in Planning Area F (the large, undeveloped area west of the railroad tracks, north of Avenida Encinas and south of Cape Rey Hotel); and most importantly, I am informed that the City Council is currently reviewing plans to build a high-density, residential community in Planning Area F, a location perfectly situated to remedy the above deficits.

Accordingly, I am requesting and making my position known that:

- I want the City of Carlsbad to build a park at Ponto to serve residents and visitors alike.
- I believe any and all development west of I-5 should be dependent on developers providing the required and currently missing 30 acres of open-space.
- I do not want high-density, residential development at Ponto.
- I do not consider the proposed Veteran's Park, located 6 miles from Ponto, a suitable alternative to a Coastal Park and open-space for Ponto / west of I-5.
- _____

I thank you for your consideration!

Sign: Christy Snowie Johnson

Print Name: Christy Snowie Johnson

Date: Oct 13, 2018

Address: 4 Willels Place

Ithaca, NY 14850

Email to:

Matt.Hall@carlsbadca.gov; CityCouncil@carlsbadca.gov; gbuhr@coastal.ca.gov;
Erin.Prahler@coastal.ca.gov; info@peopleforponto.com

People for Ponto

Develop Ponto Right

Re: Ponto Beach / Parks and Open Space Deficit

Dear Mayor Hall, Carlsbad City Council, and California Coastal Commission:

I am informed that there is a current 6.6 acre park deficit in Coastal Southwest quadrant of Carlsbad, (south of Palomar Airport Road and west of El Camino Real); that there is a 30 acre open-space deficit in Zone 9 (west of I-5 and south of Poinsettia) of the Growth Management Plan; that the City is not requiring developers to first look at non-residential reserve and parks in Planning Area F (the large, undeveloped area west of the railroad tracks, north of Avenida Encinas and south of Cape Rey Hotel); and most importantly, I am informed that the City Council is currently reviewing plans to build a high-density, residential community in Planning Area F, a location perfectly situated to remedy the above deficits.

Accordingly, I am requesting and making my position known that:

- I want the City of Carlsbad to build a park at Ponto to serve residents and visitors alike.
- I believe any and all development west of I-5 should be dependent on developers providing the required and currently missing 30 acres of open-space.
- I do not want high-density, residential development at Ponto.
- I do not consider the proposed Veteran's Park, located 6 miles from Ponto, a suitable alternative to a Coastal Park and open-space for Ponto / west of I-5.

I thank you for your consideration!

Sign: _____

Print Name: _____

Date: _____

Address: _____

Email to:

Matt.Hall@carlsbadca.gov; CityCouncil@carlsbadca.gov; gbuhr@coastal.ca.gov;
Erin.Prahler@coastal.ca.gov; info@peopleforponto.com

Re: Ponto Beach / Parks and Open Space Deficit

Dear Mayor Hall, Carlsbad City Council, and California Coastal Commission:

I am informed that there is a current 6.6 acre park deficit in Coastal Southwest quadrant of Carlsbad, (south of Palomar Airport Road and west of El Camino Real); that there is a 30 acre open-space deficit in Zone 9 (west of I-5 and south of Poinsettia) of the Growth Management Plan; that the City is not requiring developers to first look at non-residential reserve and parks in Planning Area F (the large, undeveloped area west of the railroad tracks, north of Avenida Encinas and south of Cape Rey Hotel); and most importantly, I am informed that the City Council is currently reviewing plans to build a high-density, residential community in Planning Area F, a location perfectly situated to remedy the above deficits.

Accordingly, I am requesting and making my position known that:

- I want the City of Carlsbad to build a park at Ponto to serve residents and visitors alike.
- I believe any and all development west of I-5 should be dependent on developers providing the required and currently missing 30 acres of open-space.
- I do not want high-density, residential development at Ponto.
- I do not consider the proposed Veteran's Park, located 6 miles from Ponto, a suitable alternative to a Coastal Park and open-space for Ponto / west of I-5.
- _____

I thank you for your consideration!

Sign: 

Print Name: _____

Nick Devine

Date: _____

10/16/18

Address: _____

561 Cornish Drive
Encinitas, 92024

Email to:

Matt.Hall@carlsbadca.gov; CityCouncil@carlsbadca.gov; gbuhr@coastal.ca.gov;
Erin.Prahler@coastal.ca.gov; info@peopleforponto.com

Re: Ponto Beach / Parks and Open Space Deficit

Dear Mayor Hall, Carlsbad City Council, and California Coastal Commission:

I am informed that there is a current 6.6 acre park deficit in Coastal Southwest quadrant of Carlsbad, (south of Palomar Airport Road and west of El Camino Real); that there is a 30 acre open-space deficit in Zone 9 (west of I-5 and south of Poinsettia) of the Growth Management Plan; that the City is not requiring developers to first look at non-residential reserve and parks in Planning Area F (the large, undeveloped area west of the railroad tracks, north of Avenida Encinas and south of Cape Rey Hotel); and most importantly, I am informed that the City Council is currently reviewing plans to build a high-density, residential community in Planning Area F, a location perfectly situated to remedy the above deficits.

Accordingly, I am requesting and making my position known that:

- I want the City of Carlsbad to build a park at Ponto to serve residents and visitors alike.
- I believe any and all development west of I-5 should be dependent on developers providing the required and currently missing 30 acres of open-space.
- I do not want high-density, residential development at Ponto.
- I do not consider the proposed Veteran's Park, located 6 miles from Ponto, a suitable alternative to a Coastal Park and open-space for Ponto / west of I-5.
- _____

I thank you for your consideration!

Sign: _____

Print Name: _____

Date: _____

Address: _____

Email to:

Matt.Hall@carlsbadca.gov; CityCouncil@carlsbadca.gov; gbuhr@coastal.ca.gov;
Erin.Praher@coastal.ca.gov; info@peopleforponto.com

People for Ponto

Develop Ponto Right

Re: Ponto Beach / Parks and Open Space Deficit

Dear Mayor Hall, Carlsbad City Council, and California Coastal Commission:

I am informed that there is a current 6.6 acre park deficit in Coastal Southwest quadrant of Carlsbad, (south of Palomar Airport Road and west of El Camino Real); that there is a 30 acre open-space deficit in Zone 9 (west of I-5 and south of Poinsettia) of the Growth Management Plan; that the City is not requiring developers to first look at non-residential reserve and parks in Planning Area F (the large, undeveloped area west of the railroad tracks, north of Avenida Encinas and south of Cape Rey Hotel); and most importantly, I am informed that the City Council is currently reviewing plans to build a high-density, residential community in Planning Area F, a location perfectly situated to remedy the above deficits.

Accordingly, I am requesting and making my position known that:

- I want the City of Carlsbad to build a park at Ponto to serve residents and visitors alike.
- I believe any and all development west of I-5 should be dependent on developers providing the required and currently missing 30 acres of open-space.
- I do not want high-density, residential development at Ponto.
- I do not consider the proposed Veteran's Park, located 6 miles from Ponto, a suitable alternative to a Coastal Park and open-space for Ponto / west of I-5.
- _____

I thank you for your consideration!

Sign:

Lucinda Gibson Deming

Print Name:

LUCINDA GIBSON DEMING

Date:

10-16-18

Address:

438 N Rios Ave

Solana Beach 92075

Email to:

Matt.Hall@carlsbadca.gov; CityCouncil@carlsbadca.gov; gbuhr@coastal.ca.gov;

Erin.Prahler@coastal.ca.gov; info@peopleforponto.com

People for Ponto

Develop Ponto Right

Re: Ponto Beach / Parks and Open Space Deficit

Dear Mayor Hall, Carlsbad City Council, and California Coastal Commission:

I am informed that there is a current 6.6 acre park deficit in Coastal Southwest quadrant of Carlsbad, (south of Palomar Airport Road and west of El Camino Real); that there is a 30 acre open-space deficit in Zone 9 (west of I-5 and south of Poinsettia) of the Growth Management Plan; that the City is not requiring developers to first look at non-residential reserve and parks in Planning Area F (the large, undeveloped area west of the railroad tracks, north of Avenida Encinas and south of Cape Rey Hotel); and most importantly, I am informed that the City Council is currently reviewing plans to build a high-density, residential community in Planning Area F, a location perfectly situated to remedy the above deficits.

Accordingly, I am requesting and making my position known that:

- I want the City of Carlsbad to build a park at Ponto to serve residents and visitors alike.
- I believe any and all development west of I-5 should be dependent on developers providing the required and currently missing 30 acres of open-space.
- I do not want high-density, residential development at Ponto.
- I do not consider the proposed Veteran's Park, located 6 miles from Ponto, a suitable alternative to a Coastal Park and open-space for Ponto / west of I-5.
- _____

I thank you for your consideration!

Sign: _____

Peggy Shuma

Print Name: _____

Peggy Shuma

Date: _____

10/16/18

Address: _____

*1341 Blue Heron Ave.
Encinitas, CA 92024*

Email to:

Matt.Hall@carlsbadca.gov; CityCouncil@carlsbadca.gov; gbuhr@coastal.ca.gov;
Erin.Praher@coastal.ca.gov; info@peopleforponto.com

People for Ponto

Develop Ponto Right

Re: Ponto Beach / Parks and Open Space Deficit

Dear Mayor Hall, Carlsbad City Council, and California Coastal Commission:

I am informed that there is a current 6.6 acre park deficit in Coastal Southwest quadrant of Carlsbad, (south of Palomar Airport Road and west of El Camino Real); that there is a 30 acre open-space deficit in Zone 9 (west of I-5 and south of Poinsettia) of the Growth Management Plan; that the City is not requiring developers to first look at non-residential reserve and parks in Planning Area F (the large, undeveloped area west of the railroad tracks, north of Avenida Encinas and south of Cape Rey Hotel); and most importantly, I am informed that the City Council is currently reviewing plans to build a high-density, residential community in Planning Area F, a location perfectly situated to remedy the above deficits.

Accordingly, I am requesting and making my position known that:

- I want the City of Carlsbad to build a park at Ponto to serve residents and visitors alike.
- I believe any and all development west of I-5 should be dependent on developers providing the required and currently missing 30 acres of open-space.
- I do not want high-density, residential development at Ponto.
- I do not consider the proposed Veteran's Park, located 6 miles from Ponto, a suitable alternative to a Coastal Park and open-space for Ponto / west of I-5.
- _____

I thank you for your consideration!

Sign: 

Print Name: Elaine Mitchell

Date: 10/16/18

Address: 2148 Manchester Ave.

Cardiff, CA
92007

Email to:

Matt.Hall@carlsbadca.gov; CityCouncil@carlsbadca.gov; gbuhr@coastal.ca.gov;
Erin.Prahler@coastal.ca.gov; info@peopleforponto.com

People for Ponto

Develop Ponto Right

Re: Ponto Beach / Parks and Open Space Deficit

Dear Mayor Hall, Carlsbad City Council, and California Coastal Commission:

I am informed that there is a current 6.6 acre park deficit in Coastal Southwest quadrant of Carlsbad, (south of Palomar Airport Road and west of El Camino Real); that there is a 30 acre open-space deficit in Zone 9 (west of I-5 and south of Poinsettia) of the Growth Management Plan; that the City is not requiring developers to first look at non-residential reserve and parks in Planning Area F (the large, undeveloped area west of the railroad tracks, north of Avenida Encinas and south of Cape Rey Hotel); and most importantly, I am informed that the City Council is currently reviewing plans to build a high-density, residential community in Planning Area F, a location perfectly situated to remedy the above deficits.

Accordingly, I am requesting and making my position known that:

- I want the City of Carlsbad to build a park at Ponto to serve residents and visitors alike.
- I believe any and all development west of I-5 should be dependent on developers providing the required and currently missing 30 acres of open-space.
- I do not want high-density, residential development at Ponto.
- I do not consider the proposed Veteran's Park, located 6 miles from Ponto, a suitable alternative to a Coastal Park and open-space for Ponto / west of I-5.
- _____

I thank you for your consideration!

Sign: Valerie Cowan

Print Name: Valerie Cowan

Date: Oct 15, 2018

Address: 7366 Escallonia Ct
Carlsbad, CA 92011

Email to:

Matt.Hall@carlsbadca.gov; CityCouncil@carlsbadca.gov; gbuhr@coastal.ca.gov;

Erin.Prahler@coastal.ca.gov; info@peopleforponto.com

People for Ponto

Develop Ponto Right

Re: Ponto Beach / Parks and Open Space Deficit

Dear Mayor Hall, Carlsbad City Council and California Coastal Commission:

I am informed that there is a current 6.6 acre park deficit in Coastal Southwest quadrant of Carlsbad, (south of Palomar Airport Road and west of El Camino Real); that there is a 30 acre open-space deficit in Zone 9 (west of I-5 and south of Poinsettia) of the Growth Management Plan; that the City is not requiring developers to first look at non-residential reserve and parks in Planning Area F (the large, undeveloped area west of the railroad tracks, north of Avenida Encinas and south of Cape Rey Hotel); and most importantly, I am informed that the City Council is currently reviewing plans to build a high-density, residential community in Planning Area F, a location perfectly situated to remedy the above deficits.

Accordingly, I am requesting and making my position known that:

- I want the City of Carlsbad to build a park at Ponto to serve residents and visitors alike.
- I believe any and all development west of I-5 should be dependent on developers providing the required and currently missing 30 acres of open-space.
- I do not want high-density, residential development at Ponto.
- I do not consider the proposed Veteran's Park, located 6 miles from Ponto, a suitable alternative to a Coastal Park and open-space for Ponto / west of I-5
- No ped bridge on walking path

Thank you for your consideration!

Sign: 

Print Name: Matt Campbell

Date: 10/20/13

Address: 501 Sturn Way
Carlsbad, CA 92015

People for Ponto

Develop Ponto Right

Re: Ponto Beach / Parks and Open Space Deficit

Dear Mayor Hall, Carlsbad City Council, and California Coastal Commission:

I am informed that there is a current 6.6 acre park deficit in Coastal Southwest quadrant of Carlsbad, (south of Palomar Airport Road and west of El Camino Real); that there is a 30 acre open-space deficit in Zone 9 (west of I-5 and south of Poinsettia) of the Growth Management Plan; that the City is not requiring developers to first look at non-residential reserve and parks in Planning Area F (the large, undeveloped area west of the railroad tracks, north of Avenida Encinas and south of Cape Rey Hotel); and most importantly, I am informed that the City Council is currently reviewing plans to build a high-density, residential community in Planning Area F, a location perfectly situated to remedy the above deficits.

Accordingly, I am requesting and making my position known that:

- I want the City of Carlsbad to build a park at Ponto to serve residents and visitors alike.
- I believe any and all development west of I-5 should be dependent on developers providing the required and currently missing 30 acres of open-space.
- I do not want high-density, residential development at Ponto.
- I do not consider the proposed Veteran's Park, located 6 miles from Ponto, a suitable alternative to a Coastal Park and open-space for Ponto / west of I-5.
- _____

I thank you for your consideration!

Sign: 

Print Name: Rose Hurley

Date: 10/16/18

Address: _____

Email to:

Matt.Hall@carlsbadca.gov; CityCouncil@carlsbadca.gov; gbuhr@coastal.ca.gov;
info@peopleforponto.com

People for Ponto

Develop Ponto Right

Re: Ponto Beach / Parks and Open Space Deficit

Dear Mayor Hall, Carlsbad City Council, and California Coastal Commission:

I am informed that there is a current 6.6 acre park deficit in Coastal Southwest quadrant of Carlsbad, (south of Palomar Airport Road and west of El Camino Real); that there is a 30 acre open-space deficit in Zone 9 (west of I-5 and south of Poinsettia) of the Growth Management Plan; that the City is not requiring developers to first look at non-residential reserve and parks in Planning Area F (the large, undeveloped area west of the railroad tracks, north of Avenida Encinas and south of Cape Rey Hotel); and most importantly, I am informed that the City Council is currently reviewing plans to build a high-density, residential community in Planning Area F, a location perfectly situated to remedy the above deficits.

Accordingly, I am requesting and making my position known that:

- I want the City of Carlsbad to build a park at Ponto to serve residents and visitors alike.
- I believe any and all development west of I-5 should be dependent on developers providing the required and currently missing 30 acres of open-space.
- I do not want high-density, residential development at Ponto.
- I do not consider the proposed Veteran's Park, located 6 miles from Ponto, a suitable alternative to a Coastal Park and open-space for Ponto / west of I-5.

I thank you for your consideration!

Sign: 

Print Name: Peter Hayden

Date: 10/16/18

Address: _____

Email to:

Matt.Hall@carlsbadca.gov; CityCouncil@carlsbadca.gov; gbuhr@coastal.ca.gov;
Erin.Praher@coastal.ca.gov; info@peopleforponto.com

Re: Ponto Beach / Parks and Open Space Deficit

Dear Mayor Hall, Carlsbad City Council, and California Coastal Commission:

I am informed that there is a current 6.6 acre park deficit in Coastal Southwest quadrant of Carlsbad, (south of Palomar Airport Road and west of El Camino Real); that there is a 30 acre open-space deficit in Zone 9 (west of I-5 and south of Poinsettia) of the Growth Management Plan; that the City is not requiring developers to first look at non-residential reserve and parks in Planning Area F (the large, undeveloped area west of the railroad tracks, north of Avenida Encinas and south of Cape Rey Hotel); and most importantly, I am informed that the City Council is currently reviewing plans to build a high-density, residential community in Planning Area F, a location perfectly situated to remedy the above deficits.

Accordingly, I am requesting and making my position known that:

- I want the City of Carlsbad to build a park at Ponto to serve residents and visitors alike.
- I believe any and all development west of I-5 should be dependent on developers providing the required and currently missing 30 acres of open-space.
- I do not want high-density, residential development at Ponto.
- I do not consider the proposed Veteran's Park, located 6 miles from Ponto, a suitable alternative to a Coastal Park and open-space for Ponto / west of I-5.
- _____

I thank you for your consideration!

Sign: _____

Print Name: _____

Date: _____

Address: _____

Email to:

Matt.Hall@carlsbadca.gov; CityCouncil@carlsbadca.gov; gbuhr@coastal.ca.gov;
Erin.Praher@coastal.ca.gov; info@peopleforponto.com

Re: Ponto Beach / Parks and Open Space Deficit

Dear Mayor Hall, Carlsbad City Council, and California Coastal Commission:


I am informed that there is a current 6.6 acre park deficit in Coastal Southwest quadrant of Carlsbad, (south of Palomar Airport Road and west of El Camino Real); that there is a 30 acre open-space deficit in Zone 9 (west of I-5 and south of Poinsettia) of the Growth Management Plan; that the City is not requiring developers to first look at non-residential reserve and parks in Planning Area F (the large, undeveloped area west of the railroad tracks, north of Avenida Encinas and south of Cape Rey Hotel); and most importantly, I am informed that the City Council is currently reviewing plans to build a high-density, residential community in Planning Area F, a location perfectly situated to remedy the above deficits.

Accordingly, I am requesting and making my position known that:

I want the City of Carlsbad to build a park at Ponto to serve residents and visitors alike.

I believe any and all development west of I-5 should be dependent on developers providing the required and currently missing 30 acres of open-space.

I do not want high-density, residential development at Ponto.

 I do not consider the proposed Veteran's Park, located 6 miles from Ponto, a suitable alternative to a Coastal Park and open-space for Ponto / west of I-5.

I thank you for your consideration!

Sign: 

Print Name: P. MATTFELD

Date: 10/16/18

Address: _____

Email to:

Matt.Hall@carlsbadca.gov; CityCouncil@carlsbadca.gov; gbuhr@coastal.ca.gov;
Erin.Prahler@coastal.ca.gov; info@peopleforponto.com

Re: Ponto Beach / Parks and Open Space Deficit

Dear Mayor Hall, Carlsbad City Council, and California Coastal Commission:

I am informed that there is a current 6.6 acre park deficit in Coastal Southwest quadrant of Carlsbad, (south of Palomar Airport Road and west of El Camino Real); that there is a 30 acre open-space deficit in Zone 9 (west of I-5 and south of Poinsettia) of the Growth Management Plan; that the City is not requiring developers to first look at non-residential reserve and parks in Planning Area F (the large, undeveloped area west of the railroad tracks, north of Avenida Encinas and south of Cape Rey Hotel); and most importantly, I am informed that the City Council is currently reviewing plans to build a high-density, residential community in Planning Area F, a location perfectly situated to remedy the above deficits.

Accordingly, I am requesting and making my position known that:

- I want the City of Carlsbad to build a park at Ponto to serve residents and visitors alike.
- I believe any and all development west of I-5 should be dependent on developers providing the required and currently missing 30 acres of open-space.
- I do not want high-density, residential development at Ponto.
- I do not consider the proposed Veteran's Park, located 6 miles from Ponto, a suitable alternative to a Coastal Park and open-space for Ponto / west of I-5.

I thank you for your consideration!

Sign:

E. Regina D. Wenzel

Print Name:

E. Regina D. Wenzel

Date:

10.16.18

Address:

P.O. Box 131202

Carlsbad, CA 92013

Email to:

Matt.Hall@carlsbadca.gov; CityCouncil@carlsbadca.gov; gbuhr@coastal.ca.gov;
Erin.Prahler@coastal.ca.gov; info@peopleforponto.com

People for Ponto

Develop Ponto Right

Re: Ponto Beach / Parks and Open Space Deficit

Dear Mayor Hall, Carlsbad City Council, and California Coastal Commission:

I am informed that there is a current 6.6 acre park deficit in Coastal Southwest quadrant of Carlsbad, (south of Palomar Airport Road and west of El Camino Real); that there is a 30 acre open-space deficit in Zone 9 (west of I-5 and south of Poinsettia) of the Growth Management Plan; that the City is not requiring developers to first look at non-residential reserve and parks in Planning Area F (the large, undeveloped area west of the railroad tracks, north of Avenida Encinas and south of Cape Rey Hotel); and most importantly, I am informed that the City Council is currently reviewing plans to build a high-density, residential community in Planning Area F, a location perfectly situated to remedy the above deficits.

Accordingly, I am requesting and making my position known that:

- I want the City of Carlsbad to build a park at Ponto to serve residents and visitors alike.
- I believe any and all development west of I-5 should be dependent on developers providing the required and currently missing 30 acres of open-space.
- I do not want high-density, residential development at Ponto.
- I do not consider the proposed Veteran's Park, located 6 miles from Ponto, a suitable alternative to a Coastal Park and open-space for Ponto / west of I-5.

I thank you for your consideration!

Sign: 

Print Name: Jenni Tsimis

Date: 10/16/18

Address: 711 Third St Encinitas

Email to:

Matt.Hall@carlsbadca.gov; CityCouncil@carlsbadca.gov; gbuhr@coastal.ca.gov;
Erin.Prahler@coastal.ca.gov; info@peopleforponto.com

People for Ponto

Develop Ponto Right

Re: Ponto Beach / Parks and Open Space Deficit

Dear Mayor Hall, Carlsbad City Council and California Coastal Commission:

I am informed that there is a current 6.6 acre park deficit in Coastal Southwest quadrant of Carlsbad, (south of Palomar Airport Road and west of El Camino Real); that there is a 30 acre open-space deficit in Zone 9 (west of I-5 and south of Poinsettia) of the Growth Management Plan; that the City is not requiring developers to first look at non-residential reserve and parks in Planning Area F (the large, undeveloped area west of the railroad tracks, north of Avenida Encinas and south of Cape Rey Hotel); and most importantly, I am informed that the City Council is currently reviewing plans to build a high-density, residential community in Planning Area F, a location perfectly situated to remedy the above deficits.

Accordingly, I am requesting and making my position known that:

I want the City of Carlsbad to build a park at Ponto to serve residents and visitors alike.

I believe any and all development west of I-5 should be dependent on developers providing the required and currently missing 30 acres of open-space.

I do not want high-density, residential development at Ponto.

I do not consider the proposed Veteran's Park, located 6 miles from Ponto, a suitable alternative to a Coastal Park and open-space for Ponto / west of I-5

Thank you for your consideration!

Sign: 

Print Name: Dan FORTY

Date: 10/20/18

Address: 540 Rudder Ave
Carlsbad CA

People for Ponto

Develop Ponto Right

Re: Ponto Beach / Parks and Open Space Deficit

Dear Mayor Hall, Carlsbad City Council and California Coastal Commission:

I am informed that there is a current 6.6 acre park deficit in Coastal Southwest quadrant of Carlsbad, (south of Palomar Airport Road and west of El Camino Real); that there is a 30 acre open-space deficit in Zone 9 (west of I-5 and south of Poinsettia) of the Growth Management Plan; that the City is not requiring developers to first look at non-residential reserve and parks in Planning Area F (the large, undeveloped area west of the railroad tracks, north of Avenida Encinas and south of Cape Rey Hotel); and most importantly, I am informed that the City Council is currently reviewing plans to build a high-density, residential community in Planning Area F, a location perfectly situated to remedy the above deficits.

Accordingly, I am requesting and making my position known that:

- I want the City of Carlsbad to build a park at Ponto to serve residents and visitors alike.
- I believe any and all development west of I-5 should be dependent on developers providing the required and currently missing 30 acres of open-space.
- I do not want high-density, residential development at Ponto.
- I do not consider the proposed Veteran's Park, located 6 miles from Ponto, a suitable alternative to a Coastal Park and open-space for Ponto / west of I-5.
-

Thank you for your consideration!

Sign: 

Print Name: Mia Torti

Date: 10/20/18

Address: 540 Kudper ave
Carlsbad, CA 92011

People for Ponto

Developing Ponto Right

Re: Ponto Beach / Parks and Open Space Deficit

Dear Mayor Hall, Carlsbad City Council and California Coastal Commission:

I am informed that there is a current 6.6 acre park deficit in Coastal Southwest quadrant of Carlsbad, (south of Palomar Airport Road and west of El Camino Real); that there is a 30 acre open-space deficit in Zone 9 (west of I-5 and south of Poinsettia) of the Growth Management Plan; that the City is not requiring developers to first look at non-residential reserve and parks in Planning Area F (the large, undeveloped area west of the railroad tracks, north of Avenida Encinas and south of Cape Rey Hotel); and most importantly, I am informed that the City Council is currently reviewing plans to build a high-density, residential community in Planning Area F, a location perfectly situated to remedy the above deficits.

Accordingly, I am requesting and making my position known that:

- I want the City of Carlsbad to build a park at Ponto to serve residents and visitors alike.
- I believe any and all development west of I-5 should be dependent on developers providing the required and currently missing 30 acres of open-space.
- I do not want high-density, residential development at Ponto.
- I do not consider the proposed Veteran's Park, located 6 miles from Ponto, a suitable alternative to a Coastal Park and open-space for Ponto / west of I-5

Thank you for your consideration!

Sign:

Print Name:

Date:

Address:

Mary A. Nuep

MARY A. NUEP

10/20/18

7407 NEPTUNE DR
CARLSBAD, CA 92010

People for Ponto

Develop Ponto Right

Re: Ponto Beach / Parks and Open Space Deficit

Dear Mayor Hall, Carlsbad City Council and California Coastal Commission:

I am informed that there is a current 6.6 acre park deficit in Coastal Southwest quadrant of Carlsbad, (south of Palomar Airport Road and west of El Camino Real); that there is a 30 acre open-space deficit in Zone 9 (west of I-5 and south of Poinsettia) of the Growth Management Plan; that the City is not requiring developers to first look at non-residential reserve and parks in Planning Area F (the large, undeveloped area west of the railroad tracks, north of Avenida Encinas and south of Cape Rey Hotel); and most importantly, I am informed that the City Council is currently reviewing plans to build a high-density, residential community in Planning Area F, a location perfectly situated to remedy the above deficits.

Accordingly, I am requesting and making my position known that:

- I want the City of Carlsbad to build a park at Ponto to serve residents and visitors alike.
- I believe any and all development west of I-5 should be dependent on developers providing the required and currently missing 30 acres of open-space.
- I do not want high-density, residential development at Ponto.
- I do not consider the proposed Veteran's Park, located 6 miles from Ponto, a suitable alternative to a Coastal Park and open-space for Ponto / west of I-5

Thank you for your consideration!

Sign:

Robyn S. Abayadi

Print Name:

Robyn S. Abayadi

Date:

10-20-18

Address:

7520 Magellan Street
Carlsbad, CA 92011

People for Ponto

Developing Ponto Right

Re: Ponto Beach / Parks and Open Space Deficit

Dear Mayor Hall, Carlsbad City Council and California Coastal Commission:

I am informed that there is a current 6.6 acre park deficit in Coastal Southwest quadrant of Carlsbad, (south of Palomar Airport Road and west of El Camino Real); that there is a 30 acre open-space deficit in Zone 9 (west of I-5 and south of Poinsettia) of the Growth Management Plan; that the City is not requiring developers to first look at non-residential reserve and parks in Planning Area F (the large, undeveloped area west of the railroad tracks, north of Avenida Encinas and south of Cape Rey Hotel); and most importantly, I am informed that the City Council is currently reviewing plans to build a high-density, residential community in Planning Area F, a location perfectly situated to remedy the above deficits.

Accordingly, I am requesting and making my position known that:

- I want the City of Carlsbad to build a park at Ponto to serve residents and visitors alike.
- I believe any and all development west of I-5 should be dependent on developers providing the required and currently missing 30 acres of open-space.
- I do not want high-density, residential development at Ponto.
- I do not consider the proposed Veteran's Park, located 6 miles from Ponto, a suitable alternative to a Coastal Park and open-space for Ponto / west of I-5

We need restaurants and commercial businesses.

Thank you for your consideration!

Sign:

Robert F. Nicholas

Print Name:

Robert Nicholas

Date:

10/20/18

Address:

7512 Magellan St.
CARLSBAD, CA. 92011

People for Ponto

Develop Ponto Right

Re: Ponto Beach / Parks and Open Space Deficit

Dear Mayor Hall, Carlsbad City Council and California Coastal Commission:

I am informed that there is a current 6.6 acre park deficit in Coastal Southwest quadrant of Carlsbad, (south of Palomar Airport Road and west of El Camino Real); that there is a 30 acre open-space deficit in Zone 9 (west of I-5 and south of Poinsettia) of the Growth Management Plan; that the City is not requiring developers to first look at non-residential reserve and parks in Planning Area F (the large, undeveloped area west of the railroad tracks, north of Avenida Encinas and south of Cape Rey Hotel); and most importantly, I am informed that the City Council is currently reviewing plans to build a high-density, residential community in Planning Area F, a location perfectly situated to remedy the above deficits.

Accordingly, I am requesting and making my position known that:

- I want the City of Carlsbad to build a park at Ponto to serve residents and visitors alike.
- I believe any and all development west of I-5 should be dependent on developers providing the required and currently missing 30 acres of open-space.
- I do not want high-density, residential development at Ponto.
- I do not consider the proposed Veteran's Park, located 6 miles from Ponto, a suitable alternative to a Coastal Park and open-space for Ponto / west of I-5
- We need restaurants and commercial businesses

Thank you for your consideration!

Sign:

Andrea Niehaus

Print Name:

Andrea Niehaus

Date:

10/20/18

Address:

7512 Magellan St
CARLSBAD, CA

92011

People for Ponto

Develop Ponto Right

Re: Ponto Beach / Parks and Open Space Deficit

Dear Mayor Hall, Carlsbad City Council and California Coastal Commission:

I am informed that there is a current 6.6 acre park deficit in Coastal Southwest quadrant of Carlsbad, (south of Palomar Airport Road and west of El Camino Real); that there is a 30 acre open-space deficit in Zone 9 (west of I-5 and south of Poinsettia) of the Growth Management Plan; that the City is not requiring developers to first look at non-residential reserve and parks in Planning Area F (the large, undeveloped area west of the railroad tracks, north of Avenida Encinas and south of Cape Rey Hotel); and most importantly, I am informed that the City Council is currently reviewing plans to build a high-density, residential community in Planning Area F, a location perfectly situated to remedy the above deficits.

Accordingly, I am requesting and making my position known that:

- I want the City of Carlsbad to build a park at Ponto to serve residents and visitors alike.
- I believe any and all development west of I-5 should be dependent on developers providing the required and currently missing 30 acres of open-space.
- I do not want high-density, residential development at Ponto.
- I do not consider the proposed Veteran's Park, located 6 miles from Ponto, a suitable alternative to a Coastal Park and open-space for Ponto / west of I-5

Thank you for your consideration!

Sign: Emily Oetting

Print Name: Emily Oetting

Date: 10/20/18

Address: 529 Stern Way

Carlsbad CA 92011

Re: Ponto Beach / Parks and Open Space Deficit

Dear Mayor Hall, Carlsbad City Council and California Coastal Commission:

I am informed that there is a current 6.6 acre park deficit in Coastal Southwest quadrant of Carlsbad, (south of Palomar Airport Road and west of El Camino Real); that there is a 30 acre open-space deficit in Zone 9 (west of I-5 and south of Poinsettia) of the Growth Management Plan; that the City is not requiring developers to first look at non-residential reserve and parks in Planning Area F (the large, undeveloped area west of the railroad tracks, north of Avenida Encinas and south of Cape Rey Hotel); and most importantly, I am informed that the City Council is currently reviewing plans to build a high-density, residential community in Planning Area F, a location perfectly situated to remedy the above deficits.

Accordingly, I am requesting and making my position known that:

- I want the City of Carlsbad to build a park at Ponto to serve residents and visitors alike.
- I believe any and all development west of I-5 should be dependent on developers providing the required and currently missing 30 acres of open-space.
- I do not want high-density, residential development at Ponto.
- I do not consider the proposed Veteran's Park, located 6 miles from Ponto, a suitable alternative to a Coastal Park and open-space for Ponto / west of I-5
- _____

Thank you for your consideration!

Sign: Katherine Varrin
Print Name: Katherine Varrin
Date: 10-20-18
Address: 513 Knobs
Carlsbad Calif 92011

Re: Ponto Beach / Parks and Open Space Deficit

Dear Mayor Hall, Carlsbad City Council and California Coastal Commission:

I am informed that there is a current 6.6 acre park deficit in Coastal Southwest quadrant of Carlsbad, (south of Palomar Airport Road and west of El Camino Real); that there is a 30 acre open-space deficit in Zone 9 (west of I-5 and south of Poinsettia) of the Growth Management Plan; that the City is not requiring developers to first look at non-residential reserve and parks in Planning Area F (the large, undeveloped area west of the railroad tracks, north of Avenida Encinas and south of Cape Rey Hotel); and most importantly, I am informed that the City Council is currently reviewing plans to build a high-density, residential community in Planning Area F, a location perfectly situated to remedy the above deficits.

Accordingly, I am requesting and making my position known that:

- I want the City of Carlsbad to build a park at Ponto to serve residents and visitors alike.
 - I believe any and all development west of I-5 should be dependent on developers providing the required and currently missing 30 acres of open-space.
 - I do not want high-density, residential development at Ponto.
 - I do not consider the proposed Veteran's Park, located 6 miles from Ponto, a suitable alternative to a Coastal Park and open-space for Ponto / west of I-5
 - _____
-
-
-

Thank you for your consideration!

Sign: Connor Kat
Print Name: Connor Keithing-Hudson
Date: 6/20/18
Address: 508 Rudder Ave
Carlsbad, CA 92011

People for Ponto

Develop Ponto Right

Re: Ponto Beach / Parks and Open Space Deficit

Dear Mayor Hall, Carlsbad City Council and California Coastal Commission:

I am informed that there is a current 6.6 acre park deficit in Coastal Southwest quadrant of Carlsbad, (south of Palomar Airport Road and west of El Camino Real); that there is a 30 acre open-space deficit in Zone 9 (west of I-5 and south of Poinsettia) of the Growth Management Plan; that the City is not requiring developers to first look at non-residential reserve and parks in Planning Area F (the large, undeveloped area west of the railroad tracks, north of Avenida Encinas and south of Cape Rey Hotel); and most importantly, I am informed that the City Council is currently reviewing plans to build a high-density, residential community in Planning Area F, a location perfectly situated to remedy the above deficits.

Accordingly, I am requesting and making my position known that:

- I want the City of Carlsbad to build a park at Ponto to serve residents and visitors alike.
- I believe any and all development west of I-5 should be dependent on developers providing the required and currently missing 30 acres of open-space.
- I do not want high-density, residential development at Ponto.
- I do not consider the proposed Veteran's Park, located 6 miles from Ponto, a suitable alternative to a Coastal Park and open-space for Ponto / west of I-5

LEAVE THE OPEN SPACE ALONE!

Thank you for your consideration!

Sign:



Print Name:

ANDREA LOTTI

Date:

10/16/18

Address:

7537 EWHISTLING WIND WAY
SCOTSDALE, AZ 85208

People for Ponto

Develop Ponto Right

Re: Ponto Beach / Parks and Open Space Deficit

Dear Mayor Hall, Carlsbad City Council and California Coastal Commission:

I am informed that there is a current 6.6 acre park deficit in Coastal Southwest quadrant of Carlsbad, (south of Palomar Airport Road and west of El Camino Real); that there is a 30 acre open-space deficit in Zone 9 (west of I-5 and south of Poinsettia) of the Growth Management Plan; that the City is not requiring developers to first look at non-residential reserve and parks in Planning Area F (the large, undeveloped area west of the railroad tracks, north of Avenida Encinas and south of Cape Rey Hotel); and most importantly, I am informed that the City Council is currently reviewing plans to build a high-density, residential community in Planning Area F, a location perfectly situated to remedy the above deficits.

Accordingly, I am requesting and making my position known that:

- I want the City of Carlsbad to build a park at Ponto to serve residents and visitors alike.
- I believe any and all development west of I-5 should be dependent on developers providing the required and currently missing 30 acres of open-space.
- I do not want high-density, residential development at Ponto.
- I do not consider the proposed Veteran's Park, located 6 miles from Ponto, a suitable alternative to a Coastal Park and open-space for Ponto / west of I-5
- _____

Thank you for your consideration!

Sign: Marcia Goldstein
Print Name: Marcia Goldstein
Date: 10/16/18
Address: 5501 Old York Rd
Philadelphia PA 19131

People for Ponto

Develop Ponto Right

Re: Ponto Beach / Parks and Open Space Deficit

Dear Mayor Hall, Carlsbad City Council and California Coastal Commission:

I am informed that there is a current 6.6 acre park deficit in Coastal Southwest quadrant of Carlsbad, (south of Palomar Airport Road and west of El Camino Real); that there is a 30 acre open-space deficit in Zone 9 (west of I-5 and south of Poinsettia) of the Growth Management Plan; that the City is not requiring developers to first look at non-residential reserve and parks in Planning Area F (the large, undeveloped area west of the railroad tracks, north of Avenida Encinas and south of Cape Rey Hotel); and most importantly, I am informed that the City Council is currently reviewing plans to build a high-density, residential community in Planning Area F, a location perfectly situated to remedy the above deficits.

Accordingly, I am requesting and making my position known that:

- I want the City of Carlsbad to build a park at Ponto to serve residents and visitors alike.
- I believe any and all development west of I-5 should be dependent on developers providing the required and currently missing 30 acres of open-space.
- I do not want high-density, residential development at Ponto.
- I do not consider the proposed Veteran's Park, located 6 miles from Ponto, a suitable alternative to a Coastal Park and open-space for Ponto / west of I-5

Thank you for your consideration!

Sign: 

Print Name: Melissa Eads

Date: 12/10/18

Address: 14310 Capistrano Dr.

Carlsbad, CA 92011

Re: Ponto Beach / Parks and Open Space Deficit

Dear Mayor Hall, Carlsbad City Council and California Coastal Commission:

I am informed that there is a current 6.6 acre park deficit in Coastal Southwest quadrant of Carlsbad, (south of Palomar Airport Road and west of El Camino Real); that there is a 30 acre open-space deficit in Zone 9 (west of I-5 and south of Poinsettia) of the Growth Management Plan; that the City is not requiring developers to first look at non-residential reserve and parks in Planning Area F (the large, undeveloped area west of the railroad tracks, north of Avenida Encinas and south of Cape Rey Hotel); and most importantly, I am informed that the City Council is currently reviewing plans to build a high-density, residential community in Planning Area F, a location perfectly situated to remedy the above deficits.

Accordingly, I am requesting and making my position known that:

- I want the City of Carlsbad to build a park at Ponto to serve residents and visitors alike.
- I believe any and all development west of I-5 should be dependent on developers providing the required and currently missing 30 acres of open-space.
- I do not want high-density, residential development at Ponto.
- I do not consider the proposed Veteran's Park, located 6 miles from Ponto, a suitable alternative to a Coastal Park and open-space for Ponto / west of I-5
- _____

Thank you for your consideration!

Sign: *Danna Van Noy*
Print Name: Danna Van Noy
Date: 10.16.18
Address: 7425 Sandial Pl.
Carlsbad, CA 92011

People for Ponto

Developer Ponto Request

Re: Ponto Beach / Parks and Open Space Deficit

Dear Mayor Hall, Carlsbad City Council and California Coastal Commission:

I am informed that there is a current 6.6 acre park deficit in Coastal Southwest quadrant of Carlsbad, (south of Palomar Airport Road and west of El Camino Real); that there is a 30 acre open-space deficit in Zone 9 (west of I-5 and south of Poinsettia) of the Growth Management Plan; that the City is not requiring developers to first look at non-residential reserve and parks in Planning Area F (the large, undeveloped area west of the railroad tracks, north of Avenida Encinas and south of Cape Rey Hotel); and most importantly, I am informed that the City Council is currently reviewing plans to build a high-density, residential community in Planning Area F, a location perfectly situated to remedy the above deficits.

Accordingly, I am requesting and making my position known that:

- I want the City of Carlsbad to build a park at Ponto to serve residents and visitors alike.
- I believe any and all development west of I-5 should be dependent on developers providing the required and currently missing 30 acres of open-space.
- I do not want high-density, residential development at Ponto.
- I do not consider the proposed Veteran's Park, located 6 miles from Ponto, a suitable alternative to a Coastal Park and open-space for Ponto / west of I-5

Thank you for your consideration!

Sign: _____

Print Name: _____

Date: _____

Address: _____

Barbara Kesten

BARBARA KESTEN

10/18/2018

7476 CARSTAN DRIVE
CARLSBAD, CA

People for Ponto

Develop Ponto's Right

Re: Ponto Beach / Parks and Open Space Deficit

Dear Mayor Hall, Carlsbad City Council and California Coastal Commission:

I am informed that there is a current 6.6 acre park deficit in Coastal Southwest quadrant of Carlsbad, (south of Palomar Airport Road and west of El Camino Real); that there is a 30 acre open-space deficit in Zone 9 (west of I-5 and south of Poinsettia) of the Growth Management Plan; that the City is not requiring developers to first look at non-residential reserve and parks in Planning Area F (the large, undeveloped area west of the railroad tracks, north of Avenida Encinas and south of Cape Rey Hotel); and most importantly, I am informed that the City Council is currently reviewing plans to build a high-density, residential community in Planning Area F, a location perfectly situated to remedy the above deficits.

Accordingly, I am requesting and making my position known that:

- I want the City of Carlsbad to build a park at Ponto to serve residents and visitors alike.
- I believe any and all development west of I-5 should be dependent on developers providing the required and currently missing 30 acres of open-space.
- I do not want high-density, residential development at Ponto.
- I do not consider the proposed Veteran's Park, located 6 miles from Ponto, a suitable alternative to a Coastal Park and open-space for Ponto / west of I-5
-

Thank you for your consideration!

Sign:



Print Name:

Bryan Van Ness

Date:

10/16/18

Address:

7425 Sundra Pl

Carlsbad, CA 92011

People for Ponto

Develop Ponto Right

Re: Ponto Beach / Parks and Open Space Deficit

Dear Mayor Hall, Carlsbad City Council and California Coastal Commission:

I am informed that there is a current 6.6 acre park deficit in Coastal Southwest quadrant of Carlsbad, (south of Palomar Airport Road and west of El Camino Real); that there is a 30 acre open-space deficit in Zone 9 (west of I-5 and south of Poinsettia) of the Growth Management Plan; that the City is not requiring developers to first look at non-residential reserve and parks in Planning Area F (the large, undeveloped area west of the railroad tracks, north of Avenida Encinas and south of Cape Rey Hotel); and most importantly, I am informed that the City Council is currently reviewing plans to build a high-density, residential community in Planning Area F, a location perfectly situated to remedy the above deficits.

Accordingly, I am requesting and making my position known that:

- I want the City of Carlsbad to build a park at Ponto to serve residents and visitors alike.
- I believe any and all development west of I-5 should be dependent on developers providing the required and currently missing 30 acres of open-space.
- I do not want high-density, residential development at Ponto.
- I do not consider the proposed Veteran's Park, located 6 miles from Ponto, a suitable alternative to a Coastal Park and open-space for Ponto / west of I-5

Thank you for your consideration!

Sign: 

Print Name: DAVID HASEK

Date: 10-10-18

Address: 544 MERIDIAN WAY
CARLSBAD 92011

People for Ponto

Developing Ponto Right

Re: Ponto Beach / Parks and Open Space Deficit

Dear Mayor Hall, Carlsbad City Council and California Coastal Commission:

I am informed that there is a current 6.6 acre park deficit in Coastal Southwest quadrant of Carlsbad, (south of Palomar Airport Road and west of El Camino Real); that there is a 30 acre open-space deficit in Zone 9 (west of I-5 and south of Poinsettia) of the Growth Management Plan; that the City is not requiring developers to first look at non-residential reserve and parks in Planning Area F (the large, undeveloped area west of the railroad tracks, north of Avenida Encinas and south of Cape Rey Hotel); and most importantly, I am informed that the City Council is currently reviewing plans to build a high-density, residential community in Planning Area F, a location perfectly situated to remedy the above deficits.

Accordingly, I am requesting and making my position known that:

- I want the City of Carlsbad to build a park at Ponto to serve residents and visitors alike.
- I believe any and all development west of I-5 should be dependent on developers providing the required and currently missing 30 acres of open-space.
- I do not want high-density, residential development at Ponto.
- I do not consider the proposed Veteran's Park, located 6 miles from Ponto, a suitable alternative to a Coastal Park and open-space for Ponto / west of I-5


Thank you for your consideration!

Sign: _____

Print Name: _____

Date: _____

Address: _____


KARIN PRATT
Oct. 15th 2018
7468 CARSTAN DR
CARLSBAD
Ca. 92011

People for Ponto

Develop Ponto Right

Re: Ponto Beach / Parks and Open Space Deficit

Dear Mayor Hall, Carlsbad City Council and California Coastal Commission:

I am informed that there is a current 6.6 acre park deficit in Coastal Southwest quadrant of Carlsbad, (south of Palomar Airport Road and west of El Camino Real); that there is a 30 acre open-space deficit in Zone 9 (west of I-5 and south of Poinsettia) of the Growth Management Plan; that the City is not requiring developers to first look at non-residential reserve and parks in Planning Area F (the large, undeveloped area west of the railroad tracks, north of Avenida Encinas and south of Cape Rey Hotel); and most importantly, I am informed that the City Council is currently reviewing plans to build a high-density, residential community in Planning Area F, a location perfectly situated to remedy the above deficits.

Accordingly, I am requesting and making my position known that:

- I want the City of Carlsbad to build a park at Ponto to serve residents and visitors alike.
- I believe any and all development west of I-5 should be dependent on developers providing the required and currently missing 30 acres of open-space.
- I do not want high-density, residential development at Ponto.
- I do not consider the proposed Veteran's Park, located 6 miles from Ponto, a suitable alternative to a Coastal Park and open-space for Ponto / west of I-5

Thank you for your consideration!

Sign: 

Print Name:

Brydon Bacaycsy

Date:

10-16-18

Address:

7456 Capstan Dr.

Carlsbad, CA 92011

People for Ponto

Develop Ponto Right

Re: Ponto Beach / Parks and Open Space Deficit

Dear Mayor Hall, Carlsbad City Council and California Coastal Commission:

I am informed that there is a current 6.6 acre park deficit in Coastal Southwest quadrant of Carlsbad, (south of Palomar Airport Road and west of El Camino Real); that there is a 30 acre open-space deficit in Zone 9 (west of I-5 and south of Poinsettia) of the Growth Management Plan; that the City is not requiring developers to first look at non-residential reserve and parks in Planning Area F (the large, undeveloped area west of the railroad tracks, north of Avenida Encinas and south of Cape Rey Hotel); and most importantly, I am informed that the City Council is currently reviewing plans to build a high-density, residential community in Planning Area F, a location perfectly situated to remedy the above deficits.

Accordingly, I am requesting and making my position known that:

- I want the City of Carlsbad to build a park at Ponto to serve residents and visitors alike.
 - I believe any and all development west of I-5 should be dependent on developers providing the required and currently missing 30 acres of open-space.
 - I do not want high-density, residential development at Ponto.
 - I do not consider the proposed Veteran's Park, located 6 miles from Ponto, a suitable alternative to a Coastal Park and open-space for Ponto / west of I-5
 - _____
-
-
-

Thank you for your consideration!

Sign: 

Print Name: Robin Nash

Date: 10-16-18

Address: 544 Meridian Way
Carlsbad CA 92011

Re: Ponto Beach / Parks and Open Space Deficit

Dear Mayor Hall, Carlsbad City Council, and California Coastal Commission:

I am informed that there is a current 6.6 acre park deficit in Coastal Southwest quadrant of Carlsbad, (south of Palomar Airport Road and west of El Camino Real); that there is a 30 acre open-space deficit in Zone 9 (west of I-5 and south of Poinsettia) of the Growth Management Plan; that the City is not requiring developers to first look at non-residential reserve and parks in Planning Area F (the large, undeveloped area west of the railroad tracks, north of Avenida Encinas and south of Cape Rey Hotel); and most importantly, I am informed that the City Council is currently reviewing plans to build a high-density, residential community in Planning Area F, a location perfectly situated to remedy the above deficits.

Accordingly, I am requesting and making my position known that:

- I want the City of Carlsbad to build a park at Ponto to serve residents and visitors alike.
- I believe any and all development west of I-5 should be dependent on developers providing the required and currently missing 30 acres of open-space.
- I do not want high-density, residential development at Ponto.
- I do not consider the proposed Veteran's Park, located 6 miles from Ponto, a suitable alternative to a Coastal Park and open-space for Ponto / west of I-5.
- _____

I thank you for your consideration!

Sign: Valerie E Arnold
Print Name: Valerie Arnold
Date: 10/16/18
Address: 315 W. Fillmore Ave
Mabel, MN 55954

Email to:

Matt.Hall@carlsbadca.gov; CityCouncil@carlsbadca.gov; gbuhr@coastal.ca.gov;
Erin.Prahler@coastal.ca.gov; info@peopleforponto.com

Re: Ponto Beach / Parks and Open Space Deficit

Dear Mayor Hall, Carlsbad City Council, and California Coastal Commission:

I am informed that there is a current 6.6 acre park deficit in Coastal Southwest quadrant of Carlsbad, (south of Palomar Airport Road and west of El Camino Real); that there is a 30 acre open-space deficit in Zone 9 (west of I-5 and south of Poinsettia) of the Growth Management Plan; that the City is not requiring developers to first look at non-residential reserve and parks in Planning Area F (the large, undeveloped area west of the railroad tracks, north of Avenida Encinas and south of Cape Rey Hotel); and most importantly, I am informed that the City Council is currently reviewing plans to build a high-density, residential community in Planning Area F, a location perfectly situated to remedy the above deficits.

Accordingly, I am requesting and making my position known that:

- I want the City of Carlsbad to build a park at Ponto to serve residents and visitors alike.
- I believe any and all development west of I-5 should be dependent on developers providing the required and currently missing 30 acres of open-space.
- I do not want high-density, residential development at Ponto.
- I do not consider the proposed Veteran's Park, located 6 miles from Ponto, a suitable alternative to a Coastal Park and open-space for Ponto / west of I-5.
- _____

I thank you for your consideration!

Sign: 

Print Name: Haley Harms

Date: 10/16/18

Address: 2724 Grand Ave S

Mineapolis, MN 55408

Email to:

Matt.Hall@carlsbadca.gov; CityCouncil@carlsbadca.gov; gbuhr@coastal.ca.gov;

Erin.Prahler@coastal.ca.gov; info@peopleforponto.com

Re: Ponto Beach / Parks and Open Space Deficit

Dear Mayor Hall, Carlsbad City Council, and California Coastal Commission:

I am informed that there is a current 6.6 acre park deficit in Coastal Southwest quadrant of Carlsbad, (south of Palomar Airport Road and west of El Camino Real); that there is a 30 acre open-space deficit in Zone 9 (west of I-5 and south of Poinsettia) of the Growth Management Plan; that the City is not requiring developers to first look at non-residential reserve and parks in Planning Area F (the large, undeveloped area west of the railroad tracks, north of Avenida Encinas and south of Cape Rey Hotel); and most importantly, I am informed that the City Council is currently reviewing plans to build a high-density, residential community in Planning Area F, a location perfectly situated to remedy the above deficits.

Accordingly, I am requesting and making my position known that:

- I want the City of Carlsbad to build a park at Ponto to serve residents and visitors alike.
- I believe any and all development west of I-5 should be dependent on developers providing the required and currently missing 30 acres of open-space.
- I do not want high-density, residential development at Ponto.
- I do not consider the proposed Veteran's Park, located 6 miles from Ponto, a suitable alternative to a Coastal Park and open-space for Ponto / west of I-5.
-

I thank you for your consideration!

Sign: 

Print Name: Jasmine Johnson

Date: 10/16/18

Address: 2480 Highway 100 S

Email to:

Matt.Hall@carlsbadca.gov; CityCouncil@carlsbadca.gov; gbuhr@coastal.ca.gov;
Erin.Prahler@coastal.ca.gov; info@peopleforponto.com

Re: Ponto Beach / Parks and Open Space Deficit

Dear Mayor Hall, Carlsbad City Council, and California Coastal Commission:

I am informed that there is a current 6.6 acre park deficit in Coastal Southwest quadrant of Carlsbad, (south of Palomar Airport Road and west of El Camino Real); that there is a 30 acre open-space deficit in Zone 9 (west of I-5 and south of Poinsettia) of the Growth Management Plan; that the City is not requiring developers to first look at non-residential reserve and parks in Planning Area F (the large, undeveloped area west of the railroad tracks, north of Avenida Encinas and south of Cape Rey Hotel); and most importantly, I am informed that the City Council is currently reviewing plans to build a high-density, residential community in Planning Area F, a location perfectly situated to remedy the above deficits.

Accordingly, I am requesting and making my position known that:

- I want the City of Carlsbad to build a park at Ponto to serve residents and visitors alike.
- I believe any and all development west of I-5 should be dependent on developers providing the required and currently missing 30 acres of open-space.
- I do not want high-density, residential development at Ponto.
- I do not consider the proposed Veteran's Park, located 6 miles from Ponto, a suitable alternative to a Coastal Park and open-space for Ponto / west of I-5.
- _____


I thank you for your consideration!

Sign: _____

Print Name: _____

Date: _____

Address: _____



Amber Bagley

10/16/18

COON RAPIDS, MN 55433

Email to:

Matt.Hall@carlsbadca.gov; CityCouncil@carlsbadca.gov; gbuhr@coastal.ca.gov;
Erin.Praher@coastal.ca.gov; info@peopleforponto.com

Re: Ponto Beach / Parks and Open Space Deficit

Dear Mayor Hall, Carlsbad City Council, and California Coastal Commission:

I am informed that there is a current 6.6 acre park deficit in Coastal Southwest quadrant of Carlsbad, (south of Palomar Airport Road and west of El Camino Real); that there is a 30 acre open-space deficit in Zone 9 (west of I-5 and south of Poinsettia) of the Growth Management Plan; that the City is not requiring developers to first look at non-residential reserve and parks in Planning Area F (the large, undeveloped area west of the railroad tracks, north of Avenida Encinas and south of Cape Rey Hotel); and most importantly, I am informed that the City Council is currently reviewing plans to build a high-density, residential community in Planning Area F, a location perfectly situated to remedy the above deficits.

Accordingly, I am requesting and making my position known that:

- I want the City of Carlsbad to build a park at Ponto to serve residents and visitors alike.
- I believe any and all development west of I-5 should be dependent on developers providing the required and currently missing 30 acres of open-space.
- I do not want high-density, residential development at Ponto.
- I do not consider the proposed Veteran's Park, located 6 miles from Ponto, a suitable alternative to a Coastal Park and open-space for Ponto / west of I-5.
- _____

I thank you for your consideration!

Sign: 

Print Name: Tom Hall

Date: 10/16/18

Address: CHICAGO, IL

Email to:

Matt.Hall@carlsbadca.gov; CityCouncil@carlsbadca.gov; gbuhr@coastal.ca.gov;
Erin.Prahler@coastal.ca.gov; info@peopleforponto.com

People for Ponto

Develop Ponto Right

Re: Ponto Beach / Parks and Open Space Deficit

Dear Mayor Hall, Carlsbad City Council and California Coastal Commission:

I am informed that there is a current 6.6 acre park deficit in Coastal Southwest quadrant of Carlsbad, (south of Palomar Airport Road and west of El Camino Real); that there is a 30 acre open-space deficit in Zone 9 (west of I-5 and south of Poinsettia) of the Growth Management Plan; that the City is not requiring developers to first look at non-residential reserve and parks in Planning Area F (the large, undeveloped area west of the railroad tracks, north of Avenida Encinas and south of Cape Rey Hotel); and most importantly, I am informed that the City Council is currently reviewing plans to build a high-density, residential community in Planning Area F, a location perfectly situated to remedy the above deficits.

Accordingly, I am requesting and making my position known that:

- I want the City of Carlsbad to build a park at Ponto to serve residents and visitors alike.
- I believe any and all development west of I-5 should be dependent on developers providing the required and currently missing 30 acres of open-space.
- I do not want high-density, residential development at Ponto.
- I do not consider the proposed Veteran's Park, located 6 miles from Ponto, a suitable alternative to a Coastal Park and open-space for Ponto / west of I-5


Thank you for your consideration!

Sign: _____

Print Name: _____

Date: _____

Address: _____


John Stein
10/14/18
917 Rolling Hill
CARLSBAD CA 92007

People for Ponto

Develop Ponto Right

Re: Ponto Beach / Parks and Open Space Deficit

Dear Mayor Hall, Carlsbad City Council and California Coastal Commission:

I am informed that there is a current 6.6 acre park deficit in Coastal Southwest quadrant of Carlsbad, (south of Palomar Airport Road and west of El Camino Real); that there is a 30 acre open-space deficit in Zone 9 (west of I-5 and south of Poinsettia) of the Growth Management Plan; that the City is not requiring developers to first look at non-residential reserve and parks in Planning Area F (the large, undeveloped area west of the railroad tracks, north of Avenida Encinas and south of Cape Rey Hotel); and most importantly, I am informed that the City Council is currently reviewing plans to build a high-density, residential community in Planning Area F, a location perfectly situated to remedy the above deficits.

Accordingly, I am requesting and making my position known that:

- I want the City of Carlsbad to build a park at Ponto to serve residents and visitors alike.
- I believe any and all development west of I-5 should be dependent on developers providing the required and currently missing 30 acres of open-space.
- I do not want high-density, residential development at Ponto.
- I do not consider the proposed Veteran's Park, located 6 miles from Ponto, a suitable alternative to a Coastal Park and open-space for Ponto / west of I-5.

Thank you for your consideration!

Sign: Cade Keating-Hudson

Print Name: Cade Keating-Hudson

Date: 10/20/18

Address: 508 Rudder Ave

Carlsbad, CA 92011

Re: Ponto Beach / Parks and Open Space Deficit

Dear Mayor Hall, Carlsbad City Council, and California Coastal Commission:

I am informed that there is a current 6.6 acre park deficit in Coastal Southwest quadrant of Carlsbad, (south of Palomar Airport Road and west of El Camino Real); that there is a 30 acre open-space deficit in Zone 9 (west of I-5 and south of Poinsettia) of the Growth Management Plan; that the City is not requiring developers to first look at non-residential reserve and parks in Planning Area F (the large, undeveloped area west of the railroad tracks, north of Avenida Encinas and south of Cape Rey Hotel); and most importantly, I am informed that the City Council is currently reviewing plans to build a high-density, residential community in Planning Area F, a location perfectly situated to remedy the above deficits.

Accordingly, I am requesting and making my position known that:

- I want the City of Carlsbad to build a park at Ponto to serve residents and visitors alike.
- I believe any and all development west of I-5 should be dependent on developers providing the required and currently missing 30 acres of open-space.
- I do not want high-density, residential development at Ponto.
- I do not consider the proposed Veteran's Park, located 6 miles from Ponto, a suitable alternative to a Coastal Park and open-space for Ponto / west of I-5.
- ~~_____~~

I thank you for your consideration!

Sign: Karen Marker
Print Name: KAREN MARKER
Date: _____
Address: 7016 SANBARTOLO
CARLSBAD

Email to:
Matt.Hall@carlsbadca.gov; CityCouncil@carlsbadca.gov; gbuhr@coastal.ca.gov;
Erin.Prahler@coastal.ca.gov; info@peopleforponto.com

People for Ponto

Develop Ponto Right

Re: Ponto Beach / Parks and Open Space Deficit

Dear Mayor Hall, Carlsbad City Council, and California Coastal Commission:

I am informed that there is a current 6.6 acre park deficit in Coastal Southwest quadrant of Carlsbad, (south of Palomar Airport Road and west of El Camino Real); that there is a 30 acre open-space deficit in Zone 9 (west of I-5 and south of Poinsettia) of the Growth Management Plan; that the City is not requiring developers to first look at non-residential reserve and parks in Planning Area F (the large, undeveloped area west of the railroad tracks, north of Avenida Encinas and south of Cape Rey Hotel); and most importantly, I am informed that the City Council is currently reviewing plans to build a high-density, residential community in Planning Area F, a location perfectly situated to remedy the above deficits.

Accordingly, I am requesting and making my position known that:

I want the City of Carlsbad to build a park at Ponto to serve residents and visitors alike.

I believe any and all development west of I-5 should be dependent on developers providing the required and currently missing 30 acres of open-space.

I do not want high-density, residential development at Ponto.

I do not consider the proposed Veteran's Park, located 6 miles from Ponto, a suitable alternative to a Coastal Park and open-space for Ponto / west of I-5.

I thank you for your consideration!

Sign: 

Print Name: THOMAS FITZPATRICK

Date: 10/19/18

Address: 1187 TURKEY CT.
ENCINAS

Email to:

Matt.Hall@carlsbadca.gov; CityCouncil@carlsbadca.gov; gbuhr@coastal.ca.gov;
Erin.Prahler@coastal.ca.gov; info@peopleforponto.com

Re: Ponto Beach / Parks and Open Space Deficit

Dear Mayor Hall, Carlsbad City Council, and California Coastal Commission:

I am informed that there is a current 6.6 acre park deficit in Coastal Southwest quadrant of Carlsbad, (south of Palomar Airport Road and west of El Camino Real); that there is a 30 acre open-space deficit in Zone 9 (west of I-5 and south of Poinsettia) of the Growth Management Plan; that the City is not requiring developers to first look at non-residential reserve and parks in Planning Area F (the large, undeveloped area west of the railroad tracks, north of Avenida Encinas and south of Cape Rey Hotel); and most importantly, I am informed that the City Council is currently reviewing plans to build a high-density, residential community in Planning Area F, a location perfectly situated to remedy the above deficits.

Accordingly, I am requesting and making my position known that:

- I want the City of Carlsbad to build a park at Ponto to serve residents and visitors alike.
- I believe any and all development west of I-5 should be dependent on developers providing the required and currently missing 30 acres of open-space.
- I do not want high-density, residential development at Ponto.
- I do not consider the proposed Veteran's Park, located 6 miles from Ponto, a suitable alternative to a Coastal Park and open-space for Ponto / west of I-5.
- _____

I thank you for your consideration!

Sign: _____ 

Print Name: George Khoury

Date: 10-15-18

Address: 7364 Escallonia Ct, 92011

Email to:

Matt.Hall@carlsbadca.gov; CityCouncil@carlsbadca.gov; gbuhr@coastal.ca.gov;
Erin.Prahler@coastal.ca.gov; info@peopleforponto.com

Re: Ponto Beach / Parks and Open Space Deficit


Dear Mayor Hall, Carlsbad City Council and California Coastal Commission:

I am informed that there is a current 6.6 acre park deficit in Coastal Southwest quadrant of Carlsbad, (south of Palomar Airport Road and west of El Camino Real); that there is a 30 acre open-space deficit in Zone 9 (west of I-5 and south of Poinsettia) of the Growth Management Plan; that the City is not requiring developers to first look at non-residential reserve and parks in Planning Area F (the large, undeveloped area west of the railroad tracks, north of Avenida Encinas and south of Cape Rey Hotel); and most importantly, I am informed that the City Council is currently reviewing plans to build a high-density, residential community in Planning Area F, a location perfectly situated to remedy the above deficits.

Accordingly, I am requesting and making my position known that:

- I want the City of Carlsbad to build a park at Ponto to serve residents and visitors alike.
- I believe any and all development west of I-5 should be dependent on developers providing the required and currently missing 30 acres of open-space.
- I do not want high-density, residential development at Ponto.
- I do not consider the proposed Veteran's Park, located 6 miles from Ponto, a suitable alternative to a Coastal Park and open-space for Ponto / west of I-5
- _____

Thank you for your consideration!

Sign: 
Print Name: BRIAN V TURNER
Date: 10/15/18
Address: 7943 SITIO VAQUERO
CARLSBAD, CA
92009

People for Ponto

Develop Ponto Right

Re: Ponto Beach / Parks and Open Space Deficit

Dear Mayor Hall, Carlsbad City Council and California Coastal Commission:

I am informed that there is a current 6.6 acre park deficit in Coastal Southwest quadrant of Carlsbad, (south of Palomar Airport Road and west of El Camino Real); that there is a 30 acre open-space deficit in Zone 9 (west of I-5 and south of Poinsettia) of the Growth Management Plan; that the City is not requiring developers to first look at non-residential reserve and parks in Planning Area F (the large, undeveloped area west of the railroad tracks, north of Avenida Encinas and south of Cape Rey Hotel); and most importantly, I am informed that the City Council is currently reviewing plans to build a high-density, residential community in Planning Area F, a location perfectly situated to remedy the above deficits.

Accordingly, I am requesting and making my position known that:

- I want the City of Carlsbad to build a park at Ponto to serve residents and visitors alike.
- I believe any and all development west of I-5 should be dependent on developers providing the required and currently missing 30 acres of open-space.
- I do not want high-density, residential development at Ponto.
- I do not consider the proposed Veteran's Park, located 6 miles from Ponto, a suitable alternative to a Coastal Park and open-space for Ponto / west of I-5
- _____

Thank you for your consideration!

Sign: 

Print Name: Liz Benner-Wick

Date: 10-16-18

Address: 7425 Neptune Dr.
Carlsbad, Ca. 92011

People for Ponto

Develop Ponto Right

Re: Ponto Beach / Parks and Open Space Deficit

Dear Mayor Hall, Carlsbad City Council and California Coastal Commission:

I am informed that there is a current 6.6 acre park deficit in Coastal Southwest quadrant of Carlsbad, (south of Palomar Airport Road and west of El Camino Real); that there is a 30 acre open-space deficit in Zone 9 (west of I-5 and south of Poinsettia) of the Growth Management Plan; that the City is not requiring developers to first look at non-residential reserve and parks in Planning Area F (the large, undeveloped area west of the railroad tracks, north of Avenida Encinas and south of Cape Rey Hotel); and most importantly, I am informed that the City Council is currently reviewing plans to build a high-density, residential community in Planning Area F, a location perfectly situated to remedy the above deficits.

Accordingly, I am requesting and making my position known that:

- I want the City of Carlsbad to build a park at Ponto to serve residents and visitors alike.
- I believe any and all development west of I-5 should be dependent on developers providing the required and currently missing 30 acres of open-space.
- I do not want high-density, residential development at Ponto.
- I do not consider the proposed Veteran's Park, located 6 miles from Ponto, a suitable alternative to a Coastal Park and open-space for Ponto / west of I-5
- _____

Thank you for your consideration!

Sign: Alex Wick
Print Name: Alex Wick
Date: 10/21/2018
Address: 7425 Neptune Dr
Carlsbad, Ca
92011

People for Ponto

Develop Ponto Right

Re: Ponto Beach / Parks and Open Space Deficit

Dear Mayor Hall, Carlsbad City Council, and California Coastal Commission:

I am informed that there is a current 6.6 acre park deficit in Coastal Southwest quadrant of Carlsbad, (south of Palomar Airport Road and west of El Camino Real); that there is a 30 acre open-space deficit in Zone 9 (west of I-5 and south of Poinsettia) of the Growth Management Plan; that the City is not requiring developers to first look at non-residential reserve and parks in Planning Area F (the large, undeveloped area west of the railroad tracks, north of Avenida Encinas and south of Cape Rey Hotel); and most importantly, I am informed that the City Council is currently reviewing plans to build a high-density, residential community in Planning Area F, a location perfectly situated to remedy the above deficits.

Accordingly, I am requesting and making my position known that:

- I want the City of Carlsbad to build a park at Ponto to serve residents and visitors alike.
- I believe any and all development west of I-5 should be dependent on developers providing the required and currently missing 30 acres of open-space.
- I do not want high-density, residential development at Ponto.
- I do not consider the proposed Veteran's Park, located 6 miles from Ponto, a suitable alternative to a Coastal Park and open-space for Ponto / west of I-5.

I have to go visit my
niece and enjoy the parks &
beaches

I thank you for your consideration!

Sign: Cindy Neal

Print Name: Cindy Neal

Date: 10-18-18

Address: 3223 Brannon Dr
Waco TX

Email to:

Matt.Hall@carlsbadca.gov; CityCouncil@carlsbadca.gov; gbuhr@coastal.ca.gov;

Erin.Prahler@coastal.ca.gov; info@peopleforponto.com

People for Ponto

Develop Ponto Right

Re: Ponto Beach / Parks and Open Space Deficit

Dear Mayor Hall, Carlsbad City Council, and California Coastal Commission:

I am informed that there is a current 6.6 acre park deficit in Coastal Southwest quadrant of Carlsbad, (south of Palomar Airport Road and west of El Camino Real); that there is a 30 acre open-space deficit in Zone 9 (west of I-5 and south of Poinsettia) of the Growth Management Plan; that the City is not requiring developers to first look at non-residential reserve and parks in Planning Area F (the large, undeveloped area west of the railroad tracks, north of Avenida Encinas and south of Cape Rey Hotel); and most importantly, I am informed that the City Council is currently reviewing plans to build a high-density, residential community in Planning Area F, a location perfectly situated to remedy the above deficits.

Accordingly, I am requesting and making my position known that:

- I want the City of Carlsbad to build a park at Ponto to serve residents and visitors alike.
 - I believe any and all development west of I-5 should be dependent on developers providing the required and currently missing 30 acres of open-space.
 - I do not want high-density, residential development at Ponto.
 - I do not consider the proposed Veteran's Park, located 6 miles from Ponto, a suitable alternative to a Coastal Park and open-space for Ponto / west of I-5.
 - _____
-
-

I thank you for your consideration!

Sign: Richard M. Marshall

Print Name: Richard M. MARSHALL

Date: OCT. 18, 2018

Address: 922 ROSEMARY AVE. CARLSBAD 92011

Email to:

Matt.Hall@carlsbadca.gov; CityCouncil@carlsbadca.gov; gbuhr@coastal.ca.gov;
info@peopleforponto.com

People for Ponto

Develop Ponto Right

Re: Ponto Beach / Parks and Open Space Deficit

Dear Mayor Hall, Carlsbad City Council, and California Coastal Commission:

I am informed that there is a current 6.6 acre park deficit in Coastal Southwest quadrant of Carlsbad, (south of Palomar Airport Road and west of El Camino Real); that there is a 30 acre open-space deficit in Zone 9 (west of I-5 and south of Poinsettia) of the Growth Management Plan; that the City is not requiring developers to first look at non-residential reserve and parks in Planning Area F (the large, undeveloped area west of the railroad tracks, north of Avenida Encinas and south of Cape Rey Hotel); and most importantly, I am informed that the City Council is currently reviewing plans to build a high-density, residential community in Planning Area F, a location perfectly situated to remedy the above deficits.

Accordingly, I am requesting and making my position known that:

- I want the City of Carlsbad to build a park at Ponto to serve residents and visitors alike.
- I believe any and all development west of I-5 should be dependent on developers providing the required and currently missing 30 acres of open-space.
- I do not want high-density, residential development at Ponto.
- I do not consider the proposed Veteran's Park, located 6 miles from Ponto, a suitable alternative to a Coastal Park and open-space for Ponto / west of I-5.

I have lots of family who live there and we love to visit the parks & beach.

I thank you for your consideration!

Sign: Amy Kuebler

Print Name: Amy Kuebler

Date: 10-17-18

Address: 27 Southern Coast Dr.
The Woodlands, TX

Email to:

Matt.Hall@carlsbadca.gov; CityCouncil@carlsbadca.gov; gbuhr@coastal.ca.gov;

Erin.Prahler@coastal.ca.gov; info@peopleforponto.com

77380

People for Ponto

Develop Ponto Right

Re: Ponto Beach / Parks and Open Space Deficit

Dear Mayor Hall, Carlsbad City Council, and California Coastal Commission:

I am informed that there is a current 6.6 acre park deficit in Coastal Southwest quadrant of Carlsbad, (south of Palomar Airport Road and west of El Camino Real); that there is a 30 acre open-space deficit in Zone 9 (west of I-5 and south of Poinsettia) of the Growth Management Plan; that the City is not requiring developers to first look at non-residential reserve and parks in Planning Area F (the large, undeveloped area west of the railroad tracks, north of Avenida Encinas and south of Cape Rey Hotel); and most importantly, I am informed that the City Council is currently reviewing plans to build a high-density, residential community in Planning Area F, a location perfectly situated to remedy the above deficits.

Accordingly, I am requesting and making my position known that:

- I want the City of Carlsbad to build a park at Ponto to serve residents and visitors alike.
- I believe any and all development west of I-5 should be dependent on developers providing the required and currently missing 30 acres of open-space.
- I do not want high-density, residential development at Ponto.
- I do not consider the proposed Veteran's Park, located 6 miles from Ponto, a suitable alternative to a Coastal Park and open-space for Ponto / west of I-5.

My family has enjoyed coming to California for years - we come for the beauty of the beach not condos!

I thank you for your consideration!

Sign:

Kim S. Bolting

Print Name:

Kim S. Bolting

Date:

October 17, 2018

Address:

2901 Deerwood Dr.
Waco, TX 76710

Email to:

Matt.Hall@carlsbadca.gov; CityCouncil@carlsbadca.gov; gbuhr@coastal.ca.gov;
Erin.Prahler@coastal.ca.gov; info@peopleforponto.com

People for Ponto

Develop Ponto Right

Re: Ponto Beach / Parks and Open Space Deficit

Dear Mayor Hall, Carlsbad City Council, and California Coastal Commission:

I am informed that there is a current 6.6 acre park deficit in Coastal Southwest quadrant of Carlsbad, (south of Palomar Airport Road and west of El Camino Real); that there is a 30 acre open-space deficit in Zone 9 (west of I-5 and south of Poinsettia) of the Growth Management Plan; that the City is not requiring developers to first look at non-residential reserve and parks in Planning Area F (the large, undeveloped area west of the railroad tracks, north of Avenida Encinas and south of Cape Rey Hotel); and most importantly, I am informed that the City Council is currently reviewing plans to build a high-density, residential community in Planning Area F, a location perfectly situated to remedy the above deficits.

Accordingly, I am requesting and making my position known that:

I want the City of Carlsbad to build a park at Ponto to serve residents and visitors alike.

I believe any and all development west of I-5 should be dependent on developers providing the required and currently missing 30 acres of open-space.

I do not want high-density, residential development at Ponto.

I do not consider the proposed Veteran's Park, located 6 miles from Ponto, a suitable alternative to a Coastal Park and open-space for Ponto / west of I-5.

I love visiting but I don't want to see condos

I thank you for your consideration!

Sign:

Darlene Bergquist

Print Name:

Darlene Bergquist

Date:

10/17/18

Address:

213 Hunters Run
Waco, TX 76712

Email to:

Matt.Hall@carlsbadca.gov; CityCouncil@carlsbadca.gov; gbuhr@coastal.ca.gov;
Erin.Prahler@coastal.ca.gov; info@peopleforponto.com

People for Ponto

Develop Ponto Right

Re: Ponto Beach / Parks and Open Space Deficit

Dear Mayor Hall, Carlsbad City Council, and California Coastal Commission:

I am informed that there is a current 6.6 acre park deficit in Coastal Southwest quadrant of Carlsbad, (south of Palomar Airport Road and west of El Camino Real); that there is a 30 acre open-space deficit in Zone 9 (west of I-5 and south of Poinsettia) of the Growth Management Plan; that the City is not requiring developers to first look at non-residential reserve and parks in Planning Area F (the large, undeveloped area west of the railroad tracks, north of Avenida Encinas and south of Cape Rey Hotel); and most importantly, I am informed that the City Council is currently reviewing plans to build a high-density, residential community in Planning Area F, a location perfectly situated to remedy the above deficits.

Accordingly, I am requesting and making my position known that:

- I want the City of Carlsbad to build a park at Ponto to serve residents and visitors alike.
- I believe any and all development west of I-5 should be dependent on developers providing the required and currently missing 30 acres of open-space.
- I do not want high-density, residential development at Ponto.
- I do not consider the proposed Veteran's Park, located 6 miles from Ponto, a suitable alternative to a Coastal Park and open-space for Ponto / west of I-5.

I thank you for your consideration!

Sign: *Michonne Vela*

Print Name: Michonne Vela

Date: 10-16-18

Address: 3424 Austin Ave
Waco, Tx. 76710

Email to:

Matt.Hall@carlsbadca.gov; CityCouncil@carlsbadca.gov; gbuhr@coastal.ca.gov;

Erin.Prahler@coastal.ca.gov; info@peopleforponto.com

People for Ponto

Develop Ponto Right

Re: Ponto Beach / Parks and Open Space Deficit

Dear Mayor Hall, Carlsbad City Council, and California Coastal Commission:

I am informed that there is a current 6.6 acre park deficit in Coastal Southwest quadrant of Carlsbad, (south of Palomar Airport Road and west of El Camino Real); that there is a 30 acre open-space deficit in Zone 9 (west of I-5 and south of Poinsettia) of the Growth Management Plan; that the City is not requiring developers to first look at non-residential reserve and parks in Planning Area F (the large, undeveloped area west of the railroad tracks, north of Avenida Encinas and south of Cape Rey Hotel); and most importantly, I am informed that the City Council is currently reviewing plans to build a high-density, residential community in Planning Area F, a location perfectly situated to remedy the above deficits.

Accordingly, I am requesting and making my position known that:

- I want the City of Carlsbad to build a park at Ponto to serve residents and visitors alike.
- I believe any and all development west of I-5 should be dependent on developers providing the required and currently missing 30 acres of open-space.
- I do not want high-density, residential development at Ponto.
- I do not consider the proposed Veteran's Park, located 6 miles from Ponto, a suitable alternative to a Coastal Park and open-space for Ponto / west of I-5.
- _____

I thank you for your consideration!

Sign: Nancy Schulman
Print Name: Nancy Schulman
Date: 10-17-18
Address: 5601 Bogey Ln.
Waco, TX 76708

Email to:

Matt.Hall@carlsbadca.gov; CityCouncil@carlsbadca.gov; gbuhr@coastal.ca.gov;
Erin.Prahler@coastal.ca.gov; info@peopleforponto.com

Re: Ponto Beach / Parks and Open Space Deficit

Dear Mayor Hall, Carlsbad City Council, and California Coastal Commission:

I am informed that there is a current 6.6 acre park deficit in Coastal Southwest quadrant of Carlsbad, (south of Palomar Airport Road and west of El Camino Real); that there is a 30 acre open-space deficit in Zone 9 (west of I-5 and south of Poinsettia) of the Growth Management Plan; that the City is not requiring developers to first look at non-residential reserve and parks in Planning Area F (the large, undeveloped area west of the railroad tracks, north of Avenida Encinas and south of Cape Rey Hotel); and most importantly, I am informed that the City Council is currently reviewing plans to build a high-density, residential community in Planning Area F, a location perfectly situated to remedy the above deficits.

Accordingly, I am requesting and making my position known that:

- I want the City of Carlsbad to build a park at Ponto to serve residents and visitors alike.
- I believe any and all development west of I-5 should be dependent on developers providing the required and currently missing 30 acres of open-space.
- I do not want high-density, residential development at Ponto.
- I do not consider the proposed Veteran's Park, located 6 miles from Ponto, a suitable alternative to a Coastal Park and open-space for Ponto / west of I-5.

I don't want to see condos
on the beach when I go to CA

I thank you for your consideration!

Sign: Cynthia Miller

Print Name: Cynthia Miller

Date: 10-17-18

Address: 2609 Richards Dr.
Waco, TX 76710

Email to:

Matt.Hall@carlsbadca.gov; CityCouncil@carlsbadca.gov; gbuhr@coastal.ca.gov;
Erin.Prahler@coastal.ca.gov; info@peopleforponto.com

People for Ponto

Develop Ponto Right

Re: Ponto Beach / Parks and Open Space Deficit

Dear Mayor Hall, Carlsbad City Council, and California Coastal Commission:

I am informed that there is a current 6.6 acre park deficit in Coastal Southwest quadrant of Carlsbad, (south of Palomar Airport Road and west of El Camino Real); that there is a 30 acre open-space deficit in Zone 9 (west of I-5 and south of Poinsettia) of the Growth Management Plan; that the City is not requiring developers to first look at non-residential reserve and parks in Planning Area F (the large, undeveloped area west of the railroad tracks, north of Avenida Encinas and south of Cape Rey Hotel); and most importantly, I am informed that the City Council is currently reviewing plans to build a high-density, residential community in Planning Area F, a location perfectly situated to remedy the above deficits.

Accordingly, I am requesting and making my position known that:

- I want the City of Carlsbad to build a park at Ponto to serve residents and visitors alike.
- I believe any and all development west of I-5 should be dependent on developers providing the required and currently missing 30 acres of open-space.
- I do not want high-density, residential development at Ponto.
- I do not consider the proposed Veteran's Park, located 6 miles from Ponto, a suitable alternative to a Coastal Park and open-space for Ponto / west of I-5.

I don't want to see condos when
I visit the beach in California

I thank you for your consideration!

Sign: Marlene Proctor

Print Name: Marlene Proctor

Date: 10-17-18

Address: 4107 Greenleaf Dr
Waco, Texas 76710

Email to:

Matt.Hall@carlsbadca.gov; CityCouncil@carlsbadca.gov; gbuhr@coastal.ca.gov;
Erin.Prahler@coastal.ca.gov; info@peopleforponto.com

People for Ponto

Develop Ponto Right

Re: Ponto Beach / Parks and Open Space Deficit

Dear Mayor Hall, Carlsbad City Council, and California Coastal Commission:

I am informed that there is a current 6.6 acre park deficit in Coastal Southwest quadrant of Carlsbad, (south of Palomar Airport Road and west of El Camino Real); that there is a 30 acre open-space deficit in Zone 9 (west of I-5 and south of Poinsettia) of the Growth Management Plan; that the City is not requiring developers to first look at non-residential reserve and parks in Planning Area F (the large, undeveloped area west of the railroad tracks, north of Avenida Encinas and south of Cape Rey Hotel); and most importantly, I am informed that the City Council is currently reviewing plans to build a high-density, residential community in Planning Area F, a location perfectly situated to remedy the above deficits.

Accordingly, I am requesting and making my position known that:

- I want the City of Carlsbad to build a park at Ponto to serve residents and visitors alike.
- I believe any and all development west of I-5 should be dependent on developers providing the required and currently missing 30 acres of open-space.
- I do not want high-density, residential development at Ponto.
- I do not consider the proposed Veteran's Park, located 6 miles from Ponto, a suitable alternative to a Coastal Park and open-space for Ponto / west of I-5.
- _____

I thank you for your consideration!

Sign: Lisa Berry

Print Name: Lisa Berry

Date: 10/18/10

Address: 8461 Spicewood Rd
China Spring TX

Email to:

Matt.Hall@carlsbadca.gov; CityCouncil@carlsbadca.gov; gbuhr@coastal.ca.gov;
Erin.Prahler@coastal.ca.gov; info@peopleforponto.com

76633

People for Ponto

Develop Ponto Right

Re: Ponto Beach / Parks and Open Space Deficit

Dear Mayor Hall, Carlsbad City Council, and California Coastal Commission:

I am informed that there is a current 6.6 acre park deficit in Coastal Southwest quadrant of Carlsbad, (south of Palomar Airport Road and west of El Camino Real); that there is a 30 acre open-space deficit in Zone 9 (west of I-5 and south of Poinsettia) of the Growth Management Plan; that the City is not requiring developers to first look at non-residential reserve and parks in Planning Area F (the large, undeveloped area west of the railroad tracks, north of Avenida Encinas and south of Cape Rey Hotel); and most importantly, I am informed that the City Council is currently reviewing plans to build a high-density, residential community in Planning Area F, a location perfectly situated to remedy the above deficits.

Accordingly, I am requesting and making my position known that:

- I want the City of Carlsbad to build a park at Ponto to serve residents and visitors alike.
- I believe any and all development west of I-5 should be dependent on developers providing the required and currently missing 30 acres of open-space.
- I do not want high-density, residential development at Ponto.
- I do not consider the proposed Veteran's Park, located 6 miles from Ponto, a suitable alternative to a Coastal Park and open-space for Ponto / west of I-5.
- NO CONDOS

I thank you for your consideration!

Sign: Alisha Brittain

Print Name: Alisha Brittain

Date: 10/18/18

Address: 1420 Radisson
Hewitt, TX 76643

Email to:

Matt.Hall@carlsbadca.gov; CityCouncil@carlsbadca.gov; gbuhr@coastal.ca.gov;
Erin.Prahler@coastal.ca.gov; info@peopleforponto.com

People for Ponto

Develop Ponto Right

Re: Ponto Beach / Parks and Open Space Deficit

Dear Mayor Hall, Carlsbad City Council, and California Coastal Commission:

I am informed that there is a current 6.6 acre park deficit in Coastal Southwest quadrant of Carlsbad, (south of Palomar Airport Road and west of El Camino Real); that there is a 30 acre open-space deficit in Zone 9 (west of I-5 and south of Poinsettia) of the Growth Management Plan; that the City is not requiring developers to first look at non-residential reserve and parks in Planning Area F (the large, undeveloped area west of the railroad tracks, north of Avenida Encinas and south of Cape Rey Hotel); and most importantly, I am informed that the City Council is currently reviewing plans to build a high-density, residential community in Planning Area F, a location perfectly situated to remedy the above deficits.

Accordingly, I am requesting and making my position known that:

- I want the City of Carlsbad to build a park at Ponto to serve residents and visitors alike.
- I believe any and all development west of I-5 should be dependent on developers providing the required and currently missing 30 acres of open-space.
- I do not want high-density, residential development at Ponto.
- I do not consider the proposed Veteran's Park, located 6 miles from Ponto, a suitable alternative to a Coastal Park and open-space for Ponto / west of I-5.
- _____

I thank you for your consideration!

Sign: Diana Bradley

Print Name: Diana Bradley

Date: 10-18-2018

Address: Waco, Texas / vacation here regularly

Email to:

Matt.Hall@carlsbadca.gov; CityCouncil@carlsbadca.gov; gbuhr@coastal.ca.gov;

Erin.Prahler@coastal.ca.gov; info@peopleforponto.com

People for Ponto

Develop Ponto Right

Re: Ponto Beach / Parks and Open Space Deficit

Dear Mayor Hall, Carlsbad City Council, and California Coastal Commission:

I am informed that there is a current 6.6 acre park deficit in Coastal Southwest quadrant of Carlsbad, (south of Palomar Airport Road and west of El Camino Real); that there is a 30 acre open-space deficit in Zone 9 (west of I-5 and south of Poinsettia) of the Growth Management Plan; that the City is not requiring developers to first look at non-residential reserve and parks in Planning Area F (the large, undeveloped area west of the railroad tracks, north of Avenida Encinas and south of Cape Rey Hotel); and most importantly, I am informed that the City Council is currently reviewing plans to build a high-density, residential community in Planning Area F, a location perfectly situated to remedy the above deficits.

Accordingly, I am requesting and making my position known that:

- I want the City of Carlsbad to build a park at Ponto to serve residents and visitors alike.
- I believe any and all development west of I-5 should be dependent on developers providing the required and currently missing 30 acres of open-space.
- I do not want high-density, residential development at Ponto.
- I do not consider the proposed Veteran's Park, located 6 miles from Ponto, a suitable alternative to a Coastal Park and open-space for Ponto / west of I-5.

I love Carlsbad & have been
there many times. Love it! Save
the beaches & land!

I thank you for your consideration!

Sign: Dane Renschler

Print Name: Dane Renschler

Date: 10/18/18

Address: 312 Stallon

Waco TX 76712

Email to:

Matt.Hall@carlsbadca.gov; CityCouncil@carlsbadca.gov; gbuhr@coastal.ca.gov;

Erin.Prahler@coastal.ca.gov; info@peopleforponto.com

People for Ponto

Develop Ponto Right

Re: Ponto Beach / Parks and Open Space Deficit

Dear Mayor Hall, Carlsbad City Council, and California Coastal Commission:

I am informed that there is a current 6.6 acre park deficit in Coastal Southwest quadrant of Carlsbad, (south of Palomar Airport Road and west of El Camino Real); that there is a 30 acre open-space deficit in Zone 9 (west of I-5 and south of Poinsettia) of the Growth Management Plan; that the City is not requiring developers to first look at non-residential reserve and parks in Planning Area F (the large, undeveloped area west of the railroad tracks, north of Avenida Encinas and south of Cape Rey Hotel); and most importantly, I am informed that the City Council is currently reviewing plans to build a high-density, residential community in Planning Area F, a location perfectly situated to remedy the above deficits.

Accordingly, I am requesting and making my position known that:

- I want the City of Carlsbad to build a park at Ponto to serve residents and visitors alike.
- I believe any and all development west of I-5 should be dependent on developers providing the required and currently missing 30 acres of open-space.
- I do not want high-density, residential development at Ponto.
- I do not consider the proposed Veteran's Park, located 6 miles from Ponto, a suitable alternative to a Coastal Park and open-space for Ponto / west of I-5.
- _____

I thank you for your consideration!

Sign: Susan Johnson
Print Name: SUSAN JOHNSON
Date: 10-18-18
Address: 446 Maryland, Marlin, Tx.

Email to:

Matt.Hall@carlsbadca.gov; CityCouncil@carlsbadca.gov; gbuhr@coastal.ca.gov;
Erin.Prahler@coastal.ca.gov; info@peopleforponto.com

People for Ponto

Develop Ponto Right

Re: Ponto Beach / Parks and Open Space Deficit

Dear Mayor Hall, Carlsbad City Council, and California Coastal Commission:

I am informed that there is a current 6.6 acre park deficit in Coastal Southwest quadrant of Carlsbad, (south of Palomar Airport Road and west of El Camino Real); that there is a 30 acre open-space deficit in Zone 9 (west of I-5 and south of Poinsettia) of the Growth Management Plan; that the City is not requiring developers to first look at non-residential reserve and parks in Planning Area F (the large, undeveloped area west of the railroad tracks, north of Avenida Encinas and south of Cape Rey Hotel); and most importantly, I am informed that the City Council is currently reviewing plans to build a high-density, residential community in Planning Area F, a location perfectly situated to remedy the above deficits.

Accordingly, I am requesting and making my position known that:

- I want the City of Carlsbad to build a park at Ponto to serve residents and visitors alike.
- I believe any and all development west of I-5 should be dependent on developers providing the required and currently missing 30 acres of open-space.
- I do not want high-density, residential development at Ponto.
- I do not consider the proposed Veteran's Park, located 6 miles from Ponto, a suitable alternative to a Coastal Park and open-space for Ponto / west of I-5.

I thank you for your consideration!

Sign:

Dolores J Hamady

Print Name:

Dolores J Hamady

Date:

10-14-18

Address:

7453 NEPTUNE DR
CARLSBAD 92011

Email to:

Matt.Hall@carlsbadca.gov; CityCouncil@carlsbadca.gov; gbuhr@coastal.ca.gov;
info@peopleforponto.com

People for Ponto

Develop Ponto Right

Re: Ponto Beach / Parks and Open Space Deficit

Dear Mayor Hall, Carlsbad City Council, and California Coastal Commission:

I am informed that there is a current 6.6 acre park deficit in Coastal Southwest quadrant of Carlsbad, (south of Palomar Airport Road and west of El Camino Real); that there is a 30 acre open-space deficit in Zone 9 (west of I-5 and south of Poinsettia) of the Growth Management Plan; that the City is not requiring developers to first look at non-residential reserve and parks in Planning Area F (the large, undeveloped area west of the railroad tracks, north of Avenida Encinas and south of Cape Rey Hotel); and most importantly, I am informed that the City Council is currently reviewing plans to build a high-density, residential community in Planning Area F, a location perfectly situated to remedy the above deficits.

Accordingly, I am requesting and making my position known that:

- I want the City of Carlsbad to build a park at Ponto to serve residents and visitors alike.
- I believe any and all development west of I-5 should be dependent on developers providing the required and currently missing 30 acres of open-space.
- I do not want high-density, residential development at Ponto.
- I do not consider the proposed Veteran's Park, located 6 miles from Ponto, a suitable alternative to a Coastal Park and open-space for Ponto / west of I-5.

Want to put a park at Ponto for my
subdivisions.

I thank you for your consideration!

Sign: Mildred Stanislav

Print Name: Mildred Stanislav

Date: 10-17-18

Address: 4224 Spruce Terrace
Waco, TX 76710

Email to:

Matt.Hall@carlsbadca.gov; CityCouncil@carlsbadca.gov; gbuhr@coastal.ca.gov;

Erin.Prahler@coastal.ca.gov; info@peopleforponto.com

People for Ponto

Develop Ponto Right

Re: Ponto Beach / Parks and Open Space Deficit

Dear Mayor Hall, Carlsbad City Council and California Coastal Commission:

I am informed that there is a current 6.6 acre park deficit in Coastal Southwest quadrant of Carlsbad, (south of Palomar Airport Road and west of El Camino Real); that there is a 30 acre open-space deficit in Zone 9 (west of I-5 and south of Poinsettia) of the Growth Management Plan; that the City is not requiring developers to first look at non-residential reserve and parks in Planning Area F (the large, undeveloped area west of the railroad tracks, north of Avenida Encinas and south of Cape Rey Hotel); and most importantly, I am informed that the City Council is currently reviewing plans to build a high-density, residential community in Planning Area F, a location perfectly situated to remedy the above deficits.

Accordingly, I am requesting and making my position known that:

- I want the City of Carlsbad to build a park at Ponto to serve residents and visitors alike.
- I believe any and all development west of I-5 should be dependent on developers providing the required and currently missing 30 acres of open-space.
- I do not want high-density, residential development at Ponto.
- I do not consider the proposed Veteran's Park, located 6 miles from Ponto, a suitable alternative to a Coastal Park and open-space for Ponto / west of I-5
- _____

Thank you for your consideration!

Sign: _____

Print Name: _____

Date: _____

Address: _____

Chas Wick

Chas Wick

10/21/18

7425 Neptune Dr.

Carlsbad, CA 92011

People for Ponto

Develop Ponto Right

Re: Ponto Beach / Parks and Open Space Deficit

Dear Mayor Hall, Carlsbad City Council, and California Coastal Commission:

I am informed that there is a current 6.6 acre park deficit in Coastal Southwest quadrant of Carlsbad, (south of Palomar Airport Road and west of El Camino Real); that there is a 30 acre open-space deficit in Zone 9 (west of I-5 and south of Poinsettia) of the Growth Management Plan; that the City is not requiring developers to first look at non-residential reserve and parks in Planning Area F (the large, undeveloped area west of the railroad tracks, north of Avenida Encinas and south of Cape Rey Hotel); and most importantly, I am informed that the City Council is currently reviewing plans to build a high-density, residential community in Planning Area F, a location perfectly situated to remedy the above deficits.

Accordingly, I am requesting and making my position known that:

- I want the City of Carlsbad to build a park at Ponto to serve residents and visitors alike.
- I believe any and all development west of I-5 should be dependent on developers providing the required and currently missing 30 acres of open-space.
- I do not want high-density, residential development at Ponto.
- I do not consider the proposed Veteran's Park, located 6 miles from Ponto, a suitable alternative to a Coastal Park and open-space for Ponto / west of I-5.

YOU CAN'T GET IT BACK ONCE IT'S GONE. PLEASE

THINK WISELY ABOUT THIS LAST PRECIOUS COASTAL

AREA IN NORTH COUNTY & CARLSBAD. SAVE OUR QUALITY OF LIFE.

I thank you for your consideration!

Sign: Beverly Marshall

Print Name: Beverly Marshall

Date: 10/18/18

Address: 922 Rosemary Avenue
Carlsbad 92011

Email to:

Matt.Hall@carlsbadca.gov; CityCouncil@carlsbadca.gov; gbuhr@coastal.ca.gov;
info@peopleforponto.com

Address: 7419 NEPTUNE DR.
CARLSBAD, CA 92011

April 30, 2018

TO: Honorable Matt Hall, Mayor Of Carlsbad
Carlsbad City Council

RE: VETERAN'S PARK AND SATISFYING PARK DEFICITS

Dear Mayor Hall and City Council Members:

I do not support the approval of capital improvement funds or any monies in this year's budget to be used towards studying and developing Veteran's Park to satisfy quadrant area park deficits.

Instead I want the 6.6 acre park deficit in SW Carlsbad to be provided for in SW Carlsbad, not in Veteran's Park.

Veteran's Park is unsuitable

BECAUSE IT IS TOO FAR FROM SW CARLSBAD,
AND NOT USABLE FOR SW CARLSBAD. WE
NEED PARK SPACE THAT IS IN COASTAL SW
CARLSBAD. TOO MANY PARKS ALREADY IN THE
PROPOSED AREA.

A coastal park at Ponto in SW Carlsbad

IS NECESSARY SINCE WE HAVE NO SUCH
PARKS IN COASTAL S. CARLSBAD. THE
CLOSEST PARK IS ACROSS THE I-5 AT
POINSETTIA PARK - NOT WALKABLE, OR CLOSE
ENOUGH TO BENEFIT RESIDENTS OF SAN
PACIFICO, AND NEARBY COMMUNITIES, AND
NOT CLOSE TO OR ACCESSIBLE FROM THE
BEACHES.

I would like a written response to my comments and concerns. Thank you. ✓

Sincerely,

Patricia Fontana

Carlsbad Mayor Matt Hall
Carlsbad City Council
Carlsbad Planning Commission
Coastal Commission
Coastal Commission
Jason Goff, Carlsbad Planner
Chris Hazeltine

matt.hall@carlsbadca.gov
council@carlsbadca.gov
Don.Neu@carlsbadca.gov
erin.prahler@coastal.ca.gov
gabriel.buhr@coastal.ca.gov
jason.goff@carlsbadca.gov
chris.hazeltine@carlsbadca.gov

AMANDA MASCIA

Address: 3025 AMIGOS CT
OCEANSIDE, CA 92056

April 30, 2018

TO: Honorable Matt Hall, Mayor Of Carlsbad
Carlsbad City Council

RE: VETERAN'S PARK AND SATISFYING PARK DEFICITS

Dear Mayor Hall and City Council Members:

I do not support the approval of capital improvement funds or any monies in this year's budget to be used towards studying and developing Veteran's Park to satisfy quadrant area park deficits.

Instead I want the 6.6 acre park deficit in SW Carlsbad to be provided for in SW Carlsbad, not in Veteran's Park.

Veteran's Park is unsuitable

IN THE CURRENT FORM, VETERANS PARK IS NOTHING MORE THAN A HILL. TO SPEND PRECIOUS FUNDS TO CONVERT THIS PARK TO A USABLE AREA WOULD NOT BE BEST USE OF FUNDS, NOR WOULD IT PROVIDE A UNIQUE RECREATION AREA.

A coastal park at Ponto in SW Carlsbad

WOULD BE A LEGENDARY DECISION BASED ON HIGHEST AND BEST USE OF LANDS, FUNDS AND IT WOULD HONOR THE INTENT OF OPEN SPACE REQUIREMENTS IN THE GENERAL PLAN, AS WELL AS PARK/ QUADRANT REQUIREMENTS.

LET'S PROTECT AND PRESERVE OUR COASTAL RESOURCES FOR GENERATIONS, BY HONORING OUR COAST, CARLSBAD RESIDENTS AND INVESTING IN A VISION FOR THE FUTURE.

I would like a written response to my comments and concerns. Thank you.

Sincerely,

 4/30/18

Carlsbad Mayor Matt Hall
Carlsbad City Council
Carlsbad Planning Commission
Coastal Commission
Coastal Commission
Jason Goff, Carlsbad Planner
Chris Hazeltine

matt.hall@carlsbadca.gov
council@carlsbadca.gov
Don.Neu@carlsbadca.gov
erin.prahler@coastal.ca.gov
gabriel.buhr@coastal.ca.gov
jason.goff@carlsbadca.gov
chris.hazeltine@carlsbadca.gov

Address: 527 Meridian Way
Carlsbad

April 30, 2018

TO: Honorable Matt Hall, Mayor Of Carlsbad
Carlsbad City Council

RE: **VETERAN'S PARK AND SATISFYING PARK DEFICITS**

Dear Mayor Hall and City Council Members:

I do not support the approval of capital improvement funds or any monies in this year's budget to be used towards studying and developing Veteran's Park to satisfy quadrant area park deficits.

Instead I want the 6.6 acre park deficit in SW Carlsbad to be provided for in SW Carlsbad, not in Veteran's Park.

Veteran's Park is unsuitable

Not practical for hiking and
too far from South Carlsbad.

A coastal park at Ponto in SW Carlsbad

More accessible for South Carlsbad residents
to enjoy without long travel north. Enhances the
looks of the ~~new~~ coastal property

I would like a written response to my comments and concerns. Thank you.

Sincerely,

Roy Skaff / Roy Skaff

Carlsbad Mayor Matt Hall
Carlsbad City Council
Carlsbad Planning Commission
Coastal Commission
Coastal Commission
Jason Goff, Carlsbad Planner
Chris Hazeltine

matt.hall@carlsbadca.gov
council@carlsbadca.gov
Don.Neu@carlsbadca.gov
erin.prahler@coastal.ca.gov
gabriel.buhr@coastal.ca.gov
jason.goff@carlsbadca.gov
chris.hazeltine@carlsbadca.gov

Address: 7065 Leeward St.
Carlsbad, CA 92011

April 30, 2018

TO: Honorable Matt Hall, Mayor Of Carlsbad
Carlsbad City Council

RE: **VETERAN'S PARK AND SATISFYING PARK DEFICITS**

Dear Mayor Hall and City Council Members:

I do not support the approval of capital improvement funds or any monies in this year's budget to be used towards studying and developing Veteran's Park to satisfy quadrant area park deficits.

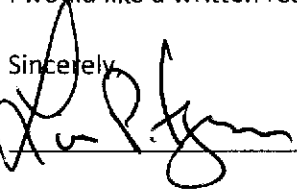
Instead I want the 6.6 acre park deficit in SW Carlsbad to be provided for in SW Carlsbad, not in Veteran's Park.

Veteran's Park is unsuitable

because it is hilly and very expensive to
build on. We could certainly use our tax dollars for better
purposes! It would not serve our community at all.

A coastal park at Ponto in SW Carlsbad would
be a way better ~~the~~ way to attract businesses to our
beautiful coastal community. ^{add tourism}

I would like a written response to my comments and concerns. Thank you.

Sincerely,


- | | |
|------------------------------|--|
| Carlsbad Mayor Matt Hall | matt.hall@carlsbadca.gov |
| Carlsbad City Council | council@carlsbadca.gov |
| Carlsbad Planning Commission | Don.Neu@carlsbadca.gov |
| Coastal Commission | erin.prahler@coastal.ca.gov |
| Coastal Commission | gabriel.buhr@coastal.ca.gov |
| Jason Goff, Carlsbad Planner | jason.goff@carlsbadca.gov |
| Chris Hazeltine | chris.hazeltine@carlsbadca.gov |

Address: 523 Dew Point Ave.
Carlsbad, CA 92011

April 30, 2018

TO: Honorable Matt Hall, Mayor Of Carlsbad
Carlsbad City Council

RE: VETERAN'S PARK AND SATISFYING PARK DEFICITS

Dear Mayor Hall and City Council Members:

I do not support the approval of capital improvement funds or any monies in this year's budget to be used towards studying and developing Veteran's Park to satisfy quadrant area park deficits.

Instead I want the 6.6 acre park deficit in SW Carlsbad to be provided for in SW Carlsbad, not in Veteran's Park.

Veteran's Park is unsuitable

AS IT IS ABOUT 5-6 MILES AWAY AND SEEMS UNSUITABLE FOR A PARK AND COULD BE BETTER UTILIZED AS RESIDENTIAL HOUSING - TOO EXPANSIVE TO DEVELOP A PARK THERE.

A coastal park at Ponto in SW Carlsbad

BECAUSE THERE IS AN OPEN SPACE AND PARK SPACE DEFICIT IN SOUTH CARLSBAD. I BELIEVE THERE ARE TEN (10) PARKS IN NORTH CARLSBAD AREA YET THERE ARE NONE IN SOUTH CARLSBAD. WE NEED PLACES LOCALLY FOR KIDS TO PLAY + PLACES WE CAN TAKE OUR DOGS TO RUN + PLAY. MOST DOG PARKS ARE TOO FAR AWAY

I would like a written response to my comments and concerns. Thank you.

Sincerely,

Phillip + Anne Licata

Carlsbad Mayor Matt Hall
Carlsbad City Council
Carlsbad Planning Commission
Coastal Commission
Coastal Commission
Jason Goff, Carlsbad Planner
Chris Hazeltine

matt.hall@carlsbadca.gov
council@carlsbadca.gov
Don.Neu@carlsbadca.gov
erin.prahler@coastal.ca.gov
gabriel.buhr@coastal.ca.gov
jason.goff@carlsbadca.gov
chris.hazeltine@carlsbadca.gov

Address: 7512 MAGELLAN ST
CARLSBAD, CA 92011

April 30, 2018

TO: Honorable Matt Hall, Mayor Of Carlsbad
Carlsbad City Council

RE: **VETERAN'S PARK AND SATISFYING PARK DEFICITS**

Dear Mayor Hall and City Council Members:

I do not support the approval of capital improvement funds or any monies in this year's budget to be used towards studying and developing Veteran's Park to satisfy quadrant area park deficits.

Instead I want the 6.6 acre park deficit in SW Carlsbad to be provided for in SW Carlsbad, not in Veteran's Park.

Veteran's Park is unsuitable

BAD LOCATION
NOT ACCESSIBLE

A coastal park at Ponto in SW Carlsbad

~~NO~~ PARK IN THIS AREA WOULD BE GOOD
FOR KIDS.

WOULD MAKE MORE SENSE

I would like a written response to my comments and concerns. Thank you.

Sincerely,

Andrea Neuhaus

Carlsbad Mayor Matt Hall

matt.hall@carlsbadca.gov

Carlsbad City Council

council@carlsbadca.gov

Carlsbad Planning Commission

Don.Neu@carlsbadca.gov

Coastal Commission

erin.prahl@coastal.ca.gov

Coastal Commission

gabriel.buhr@coastal.ca.gov

Jason Goff, Carlsbad Planner

jason.goff@carlsbadca.gov

Chris Hazeltine

chris.hazeltine@carlsbadca.gov

FRED BRIGGS

Address: 1578 Basswood Ave.
9248

April 30, 2018

TO: Honorable Matt Hall, Mayor Of Carlsbad
Carlsbad City Council

RE: VETERAN'S PARK AND SATISFYING PARK DEFICITS

Dear Mayor Hall and City Council Members:

I do not support the approval of capital improvement funds or any monies in this year's budget to be used towards studying and developing Veteran's Park to satisfy quadrant area park deficits.

Instead I want the 6.6 acre park deficit in SW Carlsbad to be provided for in SW Carlsbad, not in Veteran's Park.

Veteran's Park is unsuitable

because of limited practical use to the
community.

A coastal park at Ponto in SW Carlsbad

1. makes up for the south Carlsbad deficiency in park area.
2. The proposed Ponto location is ideally suited and situated for beach recreation.
3. Beach recreation is the prime reason Residents and visitors come to Carlsbad.
4. The Ponto location works perfectly with the idea of a "linear" park along Carlsbad's entire beachfront

I would like a written response to my comments and concerns. Thank you.

Sincerely,

Fred Briggs

Carlsbad Mayor Matt Hall

Carlsbad City Council

Carlsbad Planning Commission

Coastal Commission

Coastal Commission

Jason Goff, Carlsbad Planner

Chris Hazeltine

matt.hall@carlsbadca.gov

council@carlsbadca.gov

Don.Neu@carlsbadca.gov

erin.praher@coastal.ca.gov

gabriel.buhr@coastal.ca.gov

jason.goff@carlsbadca.gov

chris.hazeltine@carlsbadca.gov

Address: 565 Dew Point Ave
Carlsbad

April 30, 2018

TO: Honorable Matt Hall, Mayor Of Carlsbad
Carlsbad City Council

RE: **VETERAN'S PARK AND SATISFYING PARK DEFICITS**

Dear Mayor Hall and City Council Members:

I do not support the approval of capital improvement funds or any monies in this year's budget to be used towards studying and developing Veteran's Park to satisfy quadrant area park deficits.

Instead I want the 6.6 acre park deficit in SW Carlsbad to be provided for in SW Carlsbad, not in Veteran's Park.

Veteran's Park is unsuitable


Agree

A coastal park at Ponto in SW Carlsbad

Agree

I would like a written response to my comments and concerns. Thank you.

Sincerely,



Carlsbad Mayor Matt Hall
Carlsbad City Council
Carlsbad Planning Commission
Coastal Commission
Coastal Commission
Jason Goff, Carlsbad Planner
Chris Hazeltine

matt.hall@carlsbadca.gov
council@carlsbadca.gov
Don.Neu@carlsbadca.gov
erin.prahler@coastal.ca.gov
gabriel.buhr@coastal.ca.gov
jason.goff@carlsbadca.gov
chris.hazeltine@carlsbadca.gov

Address: 7332 Escallonia
Carlsbad, CA 92011

April 30, 2018

TO: Honorable Matt Hall, Mayor Of Carlsbad
Carlsbad City Council


RE: **VETERAN'S PARK AND SATISFYING PARK DEFICITS**

Dear Mayor Hall and City Council Members:

I do not support the approval of capital improvement funds or any monies in this year's budget to be used towards studying and developing Veteran's Park to satisfy quadrant area park deficits.

Instead I want the 6.6 acre park deficit in SW Carlsbad to be provided for in SW Carlsbad, not in Veteran's Park.

Veteran's Park is unsuitable




A coastal park at Ponto in SW Carlsbad

YES great plan

I would like a written response to my comments and concerns. Thank you.

Sincerely,



Carlsbad Mayor Matt Hall
Carlsbad City Council
Carlsbad Planning Commission
Coastal Commission
Coastal Commission
Jason Goff, Carlsbad Planner
Chris Hazeltine

matt.hall@carlsbadca.gov
council@carlsbadca.gov
Don.Neu@carlsbadca.gov
erin.praher@coastal.ca.gov
gabriel.buhr@coastal.ca.gov
jason.goff@carlsbadca.gov
chris.hazeltine@carlsbadca.gov

Address: 7308 Escallonia Court
Carlsbad, CA 92011

April 30, 2018

TO: Honorable Matt Hall, Mayor Of Carlsbad
Carlsbad City Council

RE: **VETERAN'S PARK AND SATISFYING PARK DEFICITS**

Dear Mayor Hall and City Council Members:

I do not support the approval of capital improvement funds or any monies in this year's budget to be used towards studying and developing Veteran's Park to satisfy quadrant area park deficits.

Instead I want the 6.6 acre park deficit in SW Carlsbad to be provided for in SW Carlsbad, not in Veteran's Park.

Veteran's Park is unsuitable

We have plenty of parks in this area -

A coastal park at Ponto in SW Carlsbad

is needed because we don't have
enough open space / parks / community
spaces in southwest Carlsbad.
Keep this area open for the community
not condos that are dense and too high
for the surrounding neighborhood.

Thank you.

I would like a written response to my comments and concerns. Thank you.

Sincerely,

Bonnie D. Shaw

Carlsbad Mayor Matt Hall

matt.hall@carlsbadca.gov

Carlsbad City Council

council@carlsbadca.gov

Carlsbad Planning Commission

Don.Neu@carlsbadca.gov

Coastal Commission

erin.prahler@coastal.ca.gov

Coastal Commission

gabriel.buhr@coastal.ca.gov

Jason Goff, Carlsbad Planner

jason.goff@carlsbadca.gov

Chris Hazeltine

chris.hazeltine@carlsbadca.gov

Address: 614 Compass Ct
Carlsbad, CA 92011

April 30, 2018

TO: Honorable Matt Hall, Mayor Of Carlsbad
Carlsbad City Council

RE: **VETERAN'S PARK AND SATISFYING PARK DEFICITS**

Dear Mayor Hall and City Council Members:

I do not support the approval of capital improvement funds or any monies in this year's budget to be used towards studying and developing Veteran's Park to satisfy quadrant area park deficits.

Instead I want the 6.6 acre park deficit in SW Carlsbad to be provided for in SW Carlsbad, not in Veteran's Park.

Veteran's Park is unsuitable

Too far away and too hilly

A coastal park at Ponto in SW Carlsbad

would be in a nearby community and
used by residents of this area.
I imagine getting a cup of coffee and walking
with friends to get exercise and enjoy our
beautiful community.

I would like a written response to my comments and concerns. Thank you.

Sincerely,

Jane Ashoff

Carlsbad Mayor Matt Hall

matt.hall@carlsbadca.gov

Carlsbad City Council

council@carlsbadca.gov

Carlsbad Planning Commission

Don.Neu@carlsbadca.gov

Coastal Commission

erin.prahler@coastal.ca.gov

Coastal Commission

gabriel.buhr@coastal.ca.gov

Jason Goff, Carlsbad Planner

jason.goff@carlsbadca.gov

Chris Hazeltine

chris.hazeltine@carlsbadca.gov

Address: 7366 Escallonia
Carlsbad, CA 92011

April 30, 2018

TO: Honorable Matt Hall, Mayor Of Carlsbad
Carlsbad City Council

RE: **VETERAN'S PARK AND SATISFYING PARK DEFICITS**

Dear Mayor Hall and City Council Members:

I do not support the approval of capital improvement funds or any monies in this year's budget to be used towards studying and developing Veteran's Park to satisfy quadrant area park deficits.

Instead I want the 6.6 acre park deficit in SW Carlsbad to be provided for in SW Carlsbad, not in Veteran's Park.

Veteran's Park is unsuitable

Too Far, Too hilly, not the coastal gateway

A coastal park at Ponto in SW Carlsbad

Best place to meet the needs of the community. Shows a true concern for open space. Nice gateway to our beautiful city.

I would like a written response to my comments and concerns. Thank you.

Sincerely,

Vaughan

Carlsbad Mayor Matt Hall
Carlsbad City Council
Carlsbad Planning Commission
Coastal Commission
Coastal Commission
Jason Goff, Carlsbad Planner
Chris Hazeltine

matt.hall@carlsbadca.gov
council@carlsbadca.gov
Don.Neu@carlsbadca.gov
erin.praher@coastal.ca.gov
gabriel.buhr@coastal.ca.gov
jason.goff@carlsbadca.gov
chris.hazeltine@carlsbadca.gov

Address: 7366 ESCALONIA
CARLSBAD, CA 92011

April 30, 2018

TO: Honorable Matt Hall, Mayor Of Carlsbad
Carlsbad City Council

RE: **VETERAN'S PARK AND SATISFYING PARK DEFICITS**

Dear Mayor Hall and City Council Members:

I do not support the approval of capital improvement funds or any monies in this year's budget to be used towards studying and developing Veteran's Park to satisfy quadrant area park deficits.

Instead I want the 6.6 acre park deficit in SW Carlsbad to be provided for in SW Carlsbad, not in Veteran's Park.

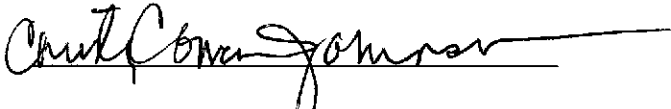
Veteran's Park is unsuitable

A coastal park at Ponto in SW Carlsbad

WE would love to have a park + open space

I would like a written response to my comments and concerns. Thank you.

Sincerely,



Carlsbad Mayor Matt Hall
Carlsbad City Council
Carlsbad Planning Commission
Coastal Commission
Coastal Commission
Jason Goff, Carlsbad Planner
Chris Hazeltine

matt.hall@carlsbadca.gov
council@carlsbadca.gov
Don.Neu@carlsbadca.gov
erin.praher@coastal.ca.gov
gabriel.buhr@coastal.ca.gov
jason.goff@carlsbadca.gov
chris.hazeltine@carlsbadca.gov

Address: 7332 SPINNAKER ST
Carlsbad, CA 92011

April 30, 2018

TO: Honorable Matt Hall, Mayor Of Carlsbad
Carlsbad City Council

RE: **VETERAN'S PARK AND SATISFYING PARK DEFICITS**

Dear Mayor Hall and City Council Members:

I do not support the approval of capital improvement funds or any monies in this year's budget to be used towards studying and developing Veteran's Park to satisfy quadrant area park deficits.

Instead I want the 6.6 acre park deficit in SW Carlsbad to be provided for in SW Carlsbad, not in Veteran's Park.

Veteran's Park is unsuitable

We have too much (out of balance) PARKS IN
THE NORTHEAST PART AND IT IS NOT EASILY
ACCESSIBLE. (REALIZE IT'S NOT YET BUILT).

A coastal park at Ponto in SW Carlsbad

COULD SERVE CARLSBAD RESIDENTS WHO NOW HAVE NO
SUCH RESOURCE NOW AND ALSO ALL WHO WOULD USE THE
BEACHES IN THIS AREA

I would like a written response to my comments and concerns. Thank you.

Sincerely,

Richard L Goff

Carlsbad Mayor Matt Hall

matt.hall@carlsbadca.gov

Carlsbad City Council

council@carlsbadca.gov

Carlsbad Planning Commission

Don.Neu@carlsbadca.gov

Coastal Commission

erin.prahler@coastal.ca.gov

Coastal Commission

gabriel.buhr@coastal.ca.gov

Jason Goff, Carlsbad Planner

jason.goff@carlsbadca.gov

Chris Hazeltine

chris.hazeltine@carlsbadca.gov

Address: 502 DEW POINT AVE
CARLSBAD CA 92011

April 30, 2018

TO: Honorable Matt Hall, Mayor Of Carlsbad
Carlsbad City Council

RE: **VETERAN'S PARK AND SATISFYING PARK DEFICITS**

Dear Mayor Hall and City Council Members:

I do not support the approval of capital improvement funds or any monies in this year's budget to be used towards studying and developing Veteran's Park to satisfy quadrant area park deficits.

Instead I want the 6.6 acre park deficit in SW Carlsbad to be provided for in SW Carlsbad, not in Veteran's Park.

Veteran's Park is unsuitable

BASED ON GEDGRAPHY TO RESIDENTS OF SW CARLSBAD COUPLED
WITH THE TERRAIN OF VETERAN'S PARK, I WOULD LOVE TO
ALLOCATE PARK FUNDS AWAY FROM VETERAN'S PARK

A coastal park at Ponto in SW Carlsbad

MIXED USE PARK AND RETAIL WOULD BE IDEAL SCENARIO.
THIS SEEMS TO BE THE MOST INTELLIGENT LOCATION
BASED DECISION. SOME ASPECT /VERSION OF A PARK IS
SEEMINGLY MOST VIABLE.

I would like a written response to my comments and concerns. Thank you.

Sincerely,



Carlsbad Mayor Matt Hall
Carlsbad City Council
Carlsbad Planning Commission
Coastal Commission
Coastal Commission
Jason Goff, Carlsbad Planner
Chris Hazeltine

matt.hall@carlsbadca.gov
council@carlsbadca.gov
Don.Neu@carlsbadca.gov
erin.prahler@coastal.ca.gov
gabriel.buhr@coastal.ca.gov
jason.goff@carlsbadca.gov
chris.hazeltine@carlsbadca.gov

Address: 510 Knots Lane
Carlsbad, CA 92011

April 30, 2018

TO: Honorable Matt Hall, Mayor Of Carlsbad
Carlsbad City Council

RE: **VETERAN'S PARK AND SATISFYING PARK DEFICITS**

Dear Mayor Hall and City Council Members:

I do not support the approval of capital improvement funds or any monies in this year's budget to be used towards studying and developing Veteran's Park to satisfy quadrant area park deficits.

Instead I want the 6.6 acre park deficit in SW Carlsbad to be provided for in SW Carlsbad, not in Veteran's Park.

Veteran's Park is unsuitable

because it is inaccessible to residents in and
around south Carlsbad. Improving Veteran's Park
would not satisfy any deficit for South Carlsbad

A coastal park at Ponto in SW Carlsbad

would be an amazing place for my wife and
me to take our kids. It is a badly heeded space
for some of the highest property tax owners
in Carlsbad

I would like a written response to my comments and concerns. Thank you.

Sincerely,



Carlsbad Mayor Matt Hall
Carlsbad City Council
Carlsbad Planning Commission
Coastal Commission
Coastal Commission
Jason Goff, Carlsbad Planner
Chris Hazeltine

matt.hall@carlsbadca.gov
council@carlsbadca.gov
Don.Neu@carlsbadca.gov
erin.praher@coastal.ca.gov
gabriel.buhr@coastal.ca.gov
jason.goff@carlsbadca.gov
chris.hazeltine@carlsbadca.gov

Address: 7442 Sundial Place
Carlsbad, CA

April 30, 2018

TO: Honorable Matt Hall, Mayor Of Carlsbad
Carlsbad City Council

RE: **VETERAN'S PARK AND SATISFYING PARK DEFICITS**

Dear Mayor Hall and City Council Members:

I do not support the approval of capital improvement funds or any monies in this year's budget to be used towards studying and developing Veteran's Park to satisfy quadrant area park deficits.

Instead I want the 6.6 acre park deficit in SW Carlsbad to be provided for in SW Carlsbad, not in Veteran's Park.


Veteran's Park is unsuitable

because it is so close to other existing parks. I want
a park in my community, accessible by bike or foot
for my future children.

A coastal park at Ponto in SW Carlsbad

I would like a written response to my comments and concerns. Thank you.

Sincerely,



Carlsbad Mayor Matt Hall
Carlsbad City Council
Carlsbad Planning Commission
Coastal Commission
Coastal Commission
Jason Goff, Carlsbad Planner
Chris Hazeltine

matt.hall@carlsbadca.gov
council@carlsbadca.gov
Don.Neu@carlsbadca.gov
erin.praher@coastal.ca.gov
gabriel.buhr@coastal.ca.gov
jason.goff@carlsbadca.gov
chris.hazeltine@carlsbadca.gov

Address: 502 Dew Point Ave
Carlsbad, CA 92011

April 30, 2018

TO: Honorable Matt Hall, Mayor Of Carlsbad
Carlsbad City Council

RE: **VETERAN'S PARK AND SATISFYING PARK DEFICITS**

Dear Mayor Hall and City Council Members:

I do not support the approval of capital improvement funds or any monies in this year's budget to be used towards studying and developing Veteran's Park to satisfy quadrant area park deficits.

Instead I want the 6.6 acre park deficit in SW Carlsbad to be provided for in SW Carlsbad, not in Veteran's Park.

Veteran's Park is unsuitable

Veteran's Park is too far away and we need a park
in South Carlsbad.

A coastal park at Ponto in SW Carlsbad

would allow a place for our children to play and would
close the gap between Pointsettia park and moonlight park.
A mix of commercial space and a park would be
of great value to the community of South Carlsbad.

I would like a written response to my comments and concerns. Thank you.

Sincerely,

Kelsey Petty

Carlsbad Mayor Matt Hall
Carlsbad City Council
Carlsbad Planning Commission
Coastal Commission
Coastal Commission
Jason Goff, Carlsbad Planner
Chris Hazeltine

matt.hall@carlsbadca.gov
council@carlsbadca.gov
Don.Neu@carlsbadca.gov
erin.prahler@coastal.ca.gov
gabriel.buhr@coastal.ca.gov
jason.goff@carlsbadca.gov
chris.hazeltine@carlsbadca.gov

Address: 667 COMPASS CT
CARLSBAD CA 92011

April 30, 2018

TO: Honorable Matt Hall, Mayor Of Carlsbad
Carlsbad City Council

RE: **VETERAN'S PARK AND SATISFYING PARK DEFICITS**

Dear Mayor Hall and City Council Members:

I do not support the approval of capital improvement funds or any monies in this year's budget to be used towards studying and developing Veteran's Park to satisfy quadrant area park deficits.

Instead I want the 6.6 acre park deficit in SW Carlsbad to be provided for in SW Carlsbad, not in Veteran's Park.

Veteran's Park is unsuitable • IT'S TOO FAR AWAY - CAN'T WALK THERE.
NEAREST PARK IS TOO FAR AWAY.

A coastal park at Ponto in SW Carlsbad

WOULD BE GREAT FOR OUR SW. CARLSBAD
COMMUNITY. NEED A PARK WITH PLAYGROUND FOR KIDS.
THERE IS NOTHING HERE. PLEASE HELP. I PAY TAXES
AND WANT MY VOICE HEARD.
WE DON'T NEED MORE MONEY, WE NEED OPEN SPACE, PARK
PLAYGROUND.

I would like a written response to my comments and concerns. Thank you.

Sincerely,

LEANDRO A. FESTINO

Carlsbad Mayor Matt Hall
Carlsbad City Council
Carlsbad Planning Commission
Coastal Commission
Coastal Commission
Jason Goff, Carlsbad Planner
Chris Hazeltine

matt.hall@carlsbadca.gov
council@carlsbadca.gov
Don.Neu@carlsbadca.gov
erin.prahler@coastal.ca.gov
gabriel.buhr@coastal.ca.gov
jason.goff@carlsbadca.gov
chris.hazeltine@carlsbadca.gov

Address: 7026 Deerwood St.
CARLSBAD

April 30, 2018

TO: Honorable Matt Hall, Mayor Of Carlsbad
Carlsbad City Council

RE: **VETERAN'S PARK AND SATISFYING PARK DEFICITS**

Dear Mayor Hall and City Council Members:

I do not support the approval of capital improvement funds or any monies in this year's budget to be used towards studying and developing Veteran's Park to satisfy quadrant area park deficits.

Instead I want the 6.6 acre park deficit in SW Carlsbad to be provided for in SW Carlsbad, not in Veteran's Park.

Veteran's Park is unsuitable

Far from our community.
Expensive

A coastal park at Ponto in SW Carlsbad

We don't have any park close to our community
It will be nice to have park and some business not only for us
but also for all our beach visitors

Please no more houses!!!

I would like a written response to my comments and concerns. Thank you.

Sincerely,

Time A. Nito

Carlsbad Mayor Matt Hall
Carlsbad City Council
Carlsbad Planning Commission
Coastal Commission
Coastal Commission
Jason Goff, Carlsbad Planner
Chris Hazeltine

matt.hall@carlsbadca.gov
council@carlsbadca.gov
Don.Neu@carlsbadca.gov
erin.praher@coastal.ca.gov
gabriel.buhr@coastal.ca.gov
jason.goff@carlsbadca.gov
chris.hazeltine@carlsbadca.gov

Address: 7401 Magellan St.
Carlsbad, 92011

April 30, 2018

TO: Honorable Matt Hall, Mayor Of Carlsbad
Carlsbad City Council

RE: **VETERAN'S PARK AND SATISFYING PARK DEFICITS**

Dear Mayor Hall and City Council Members:

I do not support the approval of capital improvement funds or any monies in this year's budget to be used towards studying and developing Veteran's Park to satisfy quadrant area park deficits.

Instead I want the 6.6 acre park deficit in SW Carlsbad to be provided for in SW Carlsbad, not in Veteran's Park.

Veteran's Park is unsuitable

This doesn't meet the needs of those of us who live in San Pacifico & surrounding areas. There are quite a few of us.

A coastal park at Ponto in SW Carlsbad

6.6. acre - Put park here. As I stated above this includes not only San Pacifico but Rosalina, Harover Beach Colony, Lakeshore Gardens.

I would like a written response to my comments and concerns. Thank you.

Sincerely,

Marianne O. Powell

Carlsbad Mayor Matt Hall
Carlsbad City Council
Carlsbad Planning Commission
Coastal Commission
Coastal Commission
Jason Goff, Carlsbad Planner
Chris Hazeltine

matt.hall@carlsbadca.gov
council@carlsbadca.gov
Don.Neu@carlsbadca.gov
erin.prahler@coastal.ca.gov
gabriel.buhr@coastal.ca.gov
jason.goff@carlsbadca.gov
chris.hazeltine@carlsbadca.gov

Address: 507 DEW POINT AVE
CARLSBAD, CA 92011

April 30, 2018

TO: Honorable Matt Hall, Mayor Of Carlsbad
Carlsbad City Council

RE: VETERAN'S PARK AND SATISFYING PARK DEFICITS

Dear Mayor Hall and City Council Members:

I do not support the approval of capital improvement funds or any monies in this year's budget to be used towards studying and developing Veteran's Park to satisfy quadrant area park deficits.

Instead I want the 6.6 acre park deficit in SW Carlsbad to be provided for in SW Carlsbad, not in Veteran's Park.

Veteran's Park is unsuitable

because it is too hilly & too costly to develop. It is over five miles away from our SW Carlsbad home. It is isolated and presents some roadway challenges. There are too many parks in the area of Veteran's park & none in SW CARLSBAD.

A coastal park at Ponto in SW Carlsbad

would be a great place to take my grandkids too. It would beautify the area. It would provide a safe and beautiful area to walk and relax.

I would like a written response to my comments and concerns. Thank you.

Sincerely,

Richard J. Saldivan

Carlsbad Mayor Matt Hall
Carlsbad City Council
Carlsbad Planning Commission
Coastal Commission
Coastal Commission
Jason Goff, Carlsbad Planner
Chris Hazeltine

matt.hall@carlsbadca.gov
council@carlsbadca.gov
Don.Neu@carlsbadca.gov
erin.prahler@coastal.ca.gov
gabriel.buhr@coastal.ca.gov
jason.goff@carlsbadca.gov
chris.hazeltine@carlsbadca.gov

Address: 507 Dew Point Ave
Carlsbad CA 92011

April 30, 2018

TO: Honorable Matt Hall, Mayor Of Carlsbad
Carlsbad City Council

RE: VETERAN'S PARK AND SATISFYING PARK DEFICITS

Dear Mayor Hall and City Council Members:

I do not support the approval of capital improvement funds or any monies in this year's budget to be used towards studying and developing Veteran's Park to satisfy quadrant area park deficits.

Instead I want the 6.6 acre park deficit in SW Carlsbad to be provided for in SW Carlsbad, not in Veteran's Park.

Veteran's Park is unsuitable

- ① Hilly and Coast too much money!
- ② I @o many parks in the area and none is SW Carlsbad!
- ③ It is too far from my home!

A coastal park at Ponto in SW Carlsbad

Great place to take my grandchildren to swages would be nice, A dog park would be great as well.

I would like a written response to my comments and concerns. Thank you.

Sincerely,

Tracy [Signature]

Carlsbad Mayor Matt Hall
Carlsbad City Council
Carlsbad Planning Commission
Coastal Commission
Coastal Commission
Jason Goff, Carlsbad Planner
Chris Hazeltine

matt.hall@carlsbadca.gov
council@carlsbadca.gov
Don.Neu@carlsbadca.gov
erin.prahler@coastal.ca.gov
gabriel.buhr@coastal.ca.gov
jason.goff@carlsbadca.gov
chris.hazeltine@carlsbadca.gov

Address: 7316 Binnacle Dr
CB 92011

April 30, 2018

TO: Honorable Matt Hall, Mayor Of Carlsbad
Carlsbad City Council

RE: VETERAN'S PARK AND SATISFYING PARK DEFICITS

Dear Mayor Hall and City Council Members:

I do not support the approval of capital improvement funds or any monies in this year's budget to be used towards studying and developing Veteran's Park to satisfy quadrant area park deficits.

Instead I want the 6.6 acre park deficit in SW Carlsbad to be provided for in SW Carlsbad, not in Veteran's Park.

Veteran's Park is unsuitable

Why another park where there are already so many? Plus, it seems this area is very hilly - not a great choice for biking & hiking when you are older.

A coastal park at Ponto in SW Carlsbad

There is no park even close to this area. YES - there is the ocean but our rocky beach is unavailable a good part of the time. Plus... the tide is in 2 times a day. Unavailable usage.

I would like a written response to my comments and concerns. Thank you.

Sincerely,

Diane Jaji

Carlsbad Mayor Matt Hall
Carlsbad City Council
Carlsbad Planning Commission
Coastal Commission
Coastal Commission
Jason Goff, Carlsbad Planner
Chris Hazeltine

matt.hall@carlsbadca.gov
council@carlsbadca.gov
Don.Neu@carlsbadca.gov
erin.praher@coastal.ca.gov
gabriel.buhr@coastal.ca.gov
jason.goff@carlsbadca.gov
chris.hazeltine@carlsbadca.gov

Address: 736 Binnacle Dr.
Carlsbad, CA 92011

April 30, 2018

TO: Honorable Matt Hall, Mayor Of Carlsbad
Carlsbad City Council

RE: **VETERAN'S PARK AND SATISFYING PARK DEFICITS**

Dear Mayor Hall and City Council Members:

I do not support the approval of capital improvement funds or any monies in this year's budget to be used towards studying and developing Veteran's Park to satisfy quadrant area park deficits.

Instead I want the 6.6 acre park deficit in SW Carlsbad to be provided for in SW Carlsbad, not in Veteran's Park.

Veteran's Park is unsuitable

it is too far away from SW C'bad and the terrain is too rough & hilly for a true park-like atmosphere. We would never use it, so don't attribute it to us!

A coastal park at Ponto in SW Carlsbad

would be an ideal way to enter Carlsbad from the south AND would be convenient AND easily reached by residents OF SAN PACIFIC AND others IN south CARLSBAD. It would contribute to the perception of C'bad as an upscale community.

I would like a written response to my comments and concerns. Thank you.

Sincerely,



GEORGE W. TYE

Carlsbad Mayor Matt Hall
Carlsbad City Council
Carlsbad Planning Commission
Coastal Commission
Coastal Commission
Jason Goff, Carlsbad Planner
Chris Hazeltine

matt.hall@carlsbadca.gov
council@carlsbadca.gov
Don.Neu@carlsbadca.gov
erin.prahler@coastal.ca.gov
gabriel.buhr@coastal.ca.gov
jason.goff@carlsbadca.gov
chris.hazeltine@carlsbadca.gov

Address: 7391 Portage Way

April 30, 2018

TO: Honorable Matt Hall, Mayor Of Carlsbad
Carlsbad City Council

RE: **VETERAN'S PARK AND SATISFYING PARK DEFICITS**

Dear Mayor Hall and City Council Members:

✓ I do not support the approval of capital improvement funds or any monies in this year's budget to be used towards studying and developing Veteran's Park to satisfy quadrant area park deficits.

✓ Instead I want the 6.6 acre park deficit in SW Carlsbad to be provided for in SW Carlsbad, not in Veteran's Park.

✓ Veteran's Park is unsuitable
It is a bad location and not
consistent with the needs of the residents

A coastal park at Ponto in SW Carlsbad
is more suitable to the needs of the people
living here

I would like a written response to my comments and concerns. Thank you.

Sincerely,

Gene Krangel

Carlsbad Mayor Matt Hall
Carlsbad City Council

Carlsbad Planning Commission

Coastal Commission

Coastal Commission

Jason Goff, Carlsbad Planner

Chris Hazeltine

matt.hall@carlsbadca.gov

council@carlsbadca.gov

Don.Neu@carlsbadca.gov

erin.prahler@coastal.ca.gov

gabriel.buhr@coastal.ca.gov

jason.goff@carlsbadca.gov

chris.hazeltine@carlsbadca.gov

Address: 7315 Binnade Dr
Carlsbad CA 92011

April 30, 2018

TO: Honorable Matt Hall, Mayor Of Carlsbad
Carlsbad City Council

RE: **VETERAN'S PARK AND SATISFYING PARK DEFICITS**

Dear Mayor Hall and City Council Members:

I do not support the approval of capital improvement funds or any monies in this year's budget to be used towards studying and developing Veteran's Park to satisfy quadrant area park deficits.

Instead I want the 6.6 acre park deficit in SW Carlsbad to be provided for in SW Carlsbad, not in Veteran's Park.

Veteran's Park is unsuitable

The location is further away from the coast than other existing parks
and I would not drive there to use it. It's location limits the usage of the
park because of the terrain.

A coastal park at Ponto in SW Carlsbad

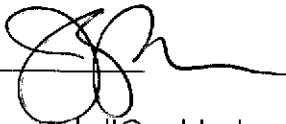
would provide residents along the coast between the power plant
and moonlight beach a park that would be accessible and necessary
for the residents. residents.

Help to meet the needs of park space in South Carlsbad.
Provide scenic use of the land.

I would like a written response to my comments and concerns. Thank you.

Sincerely,

Joseph Barrion



Carlsbad Mayor Matt Hall
Carlsbad City Council
Carlsbad Planning Commission
Coastal Commission
Coastal Commission
Jason Goff, Carlsbad Planner
Chris Hazeltine

matt.hall@carlsbadca.gov
council@carlsbadca.gov
Don.Neu@carlsbadca.gov
erin.prahler@coastal.ca.gov
gabriel.buhr@coastal.ca.gov
jason.goff@carlsbadca.gov
chris.hazeltine@carlsbadca.gov

Address: 7324 Binnade Dr.
Carlsbad CA, 92011

April 30, 2018

TO: Honorable Matt Hall, Mayor Of Carlsbad
Carlsbad City Council

RE: **VETERAN'S PARK AND SATISFYING PARK DEFICITS**

Dear Mayor Hall and City Council Members:

I do not support the approval of capital improvement funds or any monies in this year's budget to be used towards studying and developing Veteran's Park to satisfy quadrant area park deficits.

Instead I want the 6.6 acre park deficit in SW Carlsbad to be provided for in SW Carlsbad, not in Veteran's Park.

Veteran's Park is unsuitable
To many parks in that area!

A coastal park at Ponto in SW Carlsbad
NO south Carlsbad Parks close to our home. we need to drive to park @ least 3 miles away. would like place to walk dog as well as play. Park for my to young children to play.

I would like a written response to my comments and concerns. Thank you.

Sincerely,


Carlsbad Mayor Matt Hall	matt.hall@carlsbadca.gov
Carlsbad City Council	council@carlsbadca.gov
Carlsbad Planning Commission	Don.Neu@carlsbadca.gov
Coastal Commission	erin.praher@coastal.ca.gov
Coastal Commission	gabriel.buhr@coastal.ca.gov
Jason Goff, Carlsbad Planner	jason.goff@carlsbadca.gov
Chris Hazeltine	chris.hazeltine@carlsbadca.gov

Address: 508 Rudder AVE

April 30, 2018

TO: Honorable Matt Hall, Mayor Of Carlsbad
Carlsbad City Council

RE: **VETERAN'S PARK AND SATISFYING PARK DEFICITS**

Dear Mayor Hall and City Council Members:

I do not support the approval of capital improvement funds or any monies in this year's budget to be used towards studying and developing Veteran's Park to satisfy quadrant area park deficits.

Instead I want the 6.6 acre park deficit in SW Carlsbad to be provided for in SW Carlsbad, not in Veteran's Park.

Veteran's Park is unsuitable

It's way too far for it to ever be useful to me, isolated location & many parks nearby. I don't know anyone in my neighborhood that uses or would use Veteran's park.

A coastal park at Ponto in SW Carlsbad

Not enough parks nearby. Not a park close enough to Southwest Carlsbad. If park at East Ponto it would solve above issues. I feel like all of Carlsbad is being developed but keeping some coastal open land/park would help me feel that Carlsbad is not completely changing.

I would like a written response to my comments and concerns. Thank you.

Sincerely,

Cade Keating-Hudson

Carlsbad Mayor Matt Hall
Carlsbad City Council
Carlsbad Planning Commission
Coastal Commission
Coastal Commission
Jason Goff, Carlsbad Planner
Chris Hazeltine

matt.hall@carlsbadca.gov
council@carlsbadca.gov
Don.Neu@carlsbadca.gov
erin.praher@coastal.ca.gov
gabriel.buhr@coastal.ca.gov
jason.goff@carlsbadca.gov
chris.hazeltine@carlsbadca.gov

Address: 6878 Tradewinds Dr.
Carlsbad, CA 92011

April 30, 2018

TO: Honorable Matt Hall, Mayor Of Carlsbad
Carlsbad City Council

RE: VETERAN'S PARK AND SATISFYING PARK DEFICITS

Dear Mayor Hall and City Council Members:

I do not support the approval of capital improvement funds or any monies in this year's budget to be used towards studying and developing Veteran's Park to satisfy quadrant area park deficits.

Instead I want the 6.6 acre park deficit in SW Carlsbad to be provided for in SW Carlsbad, not in Veteran's Park.

Veteran's Park is unsuitable

because it is difficult and expensive to build out.
Veteran's park will duplicate services that are
already met by existing parks in northern Carlsbad.

A coastal park at Ponto in SW Carlsbad

will provide a park in a portion of the city that is not
currently served by a park. It will serve the large
number of residents who live in multiple developments
in the area who have to travel north to reach a city park.
It will also provide opportunities for visitors who
come to Carlsbad's southern beaches. This park will help
meet the city's park deficit in a part of the city
that is currently underserved by recreation opportunities

I would like a written response to my comments and concerns. Thank you.

Sincerely,

Babs Soller (Babs Soller)

Carlsbad Mayor Matt Hall
Carlsbad City Council
Carlsbad Planning Commission
Coastal Commission
Coastal Commission
Jason Goff, Carlsbad Planner
Chris Hazeltine

matt.hall@carlsbadca.gov
council@carlsbadca.gov
Don.Neu@carlsbadca.gov
erin.prahler@coastal.ca.gov
gabriel.buhr@coastal.ca.gov
jason.goff@carlsbadca.gov
chris.hazeltine@carlsbadca.gov

Karl James

Address: 7356 Escallonia Ct
Carlsbad CA 92011

April 30, 2018

TO: Honorable Matt Hall, Mayor Of Carlsbad
Carlsbad City Council

RE: **VETERAN'S PARK AND SATISFYING PARK DEFICITS**

Dear Mayor Hall and City Council Members:

I do not support the approval of capital improvement funds or any monies in this year's budget to be used towards studying and developing Veteran's Park to satisfy quadrant area park deficits.

Instead I want the 6.6 acre park deficit in SW Carlsbad to be provided for in SW Carlsbad, not in Veteran's Park.

Veteran's Park is unsuitable

Due to its location + lack of access for
families this park will be too expensive or not
get used!

A coastal park at Ponto in SW Carlsbad

would be a gateway to the city + provide
much needed park space along the coast in
our city drawing people to Carlsbad instead
of pushing them into Encinitas.

I would like a written response to my comments and concerns. Thank you.

Sincerely,

Karl James

Carlsbad Mayor Matt Hall

Carlsbad City Council

Carlsbad Planning Commission

Coastal Commission

Coastal Commission

Jason Goff, Carlsbad Planner

Chris Hazeltine

matt.hall@carlsbadca.gov

council@carlsbadca.gov

Don.Neu@carlsbadca.gov

erin.prahler@coastal.ca.gov

gabriel.buhr@coastal.ca.gov

jason.goff@carlsbadca.gov

chris.hazeltine@carlsbadca.gov

Address: 73 91 Portage Way
Carlsbad CA 92011

April 30, 2018

TO: Honorable Matt Hall, Mayor Of Carlsbad
Carlsbad City Council

RE: **VETERAN'S PARK AND SATISFYING PARK DEFICITS**

Dear Mayor Hall and City Council Members:

I do not support the approval of capital improvement funds or any monies in this year's budget to be used towards studying and developing Veteran's Park to satisfy quadrant area park deficits.

Instead I want the 6.6 acre park deficit in SW Carlsbad to be provided for in SW Carlsbad, not in Veteran's Park.

Veteran's Park is unsuitable

A coastal park at Ponto in SW Carlsbad

HAVING A CONTINUOUS WALK WAY ALONG THE COAST
WITHOUT ADDING STRUCTURES OR BUILDINGS.

GRASS, DOG PARK, PLAYGROUND

PERFECT PLACE TO HAVE OUTDOOR LIVING NEAR BEACH FOR
EVERYONE TO USE! PUBLIC USAGE

I would like a written response to my comments and concerns. Thank you.

Sincerely,

Carlsbad Mayor Matt Hall
Carlsbad City Council
Carlsbad Planning Commission
Coastal Commission
Coastal Commission
Jason Goff, Carlsbad Planner
Chris Hazeltine

matt.hall@carlsbadca.gov
council@carlsbadca.gov
Don.Neu@carlsbadca.gov
erin.prahler@coastal.ca.gov
gabriel.buhr@coastal.ca.gov
jason.goff@carlsbadca.gov
chris.hazeltine@carlsbadca.gov

SCHLONSKY, K.J.
Address: 7390 SEAFARER PL

April 30, 2018

TO: Honorable Matt Hall, Mayor Of Carlsbad
Carlsbad City Council

RE: VETERAN'S PARK AND SATISFYING PARK DEFICITS

Dear Mayor Hall and City Council Members:

I do not support the approval of capital improvement funds or any monies in this year's budget to be used towards studying and developing Veteran's Park to satisfy quadrant area park deficits.

Instead I want the 6.6 acre park deficit in SW Carlsbad to be provided for in SW Carlsbad, not in Veteran's Park.

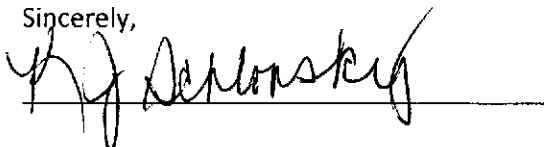
Veteran's Park is unsuitable

A coastal park at Ponto in SW Carlsbad

ALLOW HOMEOWNERS AND VISITORS TO ENJOY A PARK NEAR OUR BEACH. BRING OUR COMMUNITY TOGETHER. ALLOW LOCALS TO GATHER GET TO KNOW ONE ANOTHER

I would like a written response to my comments and concerns. Thank you.

Sincerely,



Carlsbad Mayor Matt Hall
Carlsbad City Council
Carlsbad Planning Commission
Coastal Commission
Coastal Commission
Jason Goff, Carlsbad Planner
Chris Hazeltine

matt.hall@carlsbadca.gov
council@carlsbadca.gov
Don.Neu@carlsbadca.gov
erin.praher@coastal.ca.gov
gabriel.buhr@coastal.ca.gov
jason.goff@carlsbadca.gov
chris.hazeltine@carlsbadca.gov

Address: 612 Navigator Ct
Carlsbad CA 92011

April 30, 2018

TO: Honorable Matt Hall, Mayor Of Carlsbad
Carlsbad City Council

RE: VETERAN'S PARK AND SATISFYING PARK DEFICITS

Dear Mayor Hall and City Council Members:

I do not support the approval of capital improvement funds or any monies in this year's budget to be used towards studying and developing Veteran's Park to satisfy quadrant area park deficits.

Instead I want the 6.6 acre park deficit in SW Carlsbad to be provided for in SW Carlsbad, not in Veteran's Park.

Veteran's Park is unsuitable

As a resident of this neighborhood since 1989 I have
felt unconnected & under-served by the City of C.Bad
- no parks, no dog parks - promises broken by
original builder Sdramis. Veterans Park location is
already near other parks. It will not serve our needs
A coastal park at Ponto in SW Carlsbad in this quadrant of the city. It is
chilly and 5 miles away.

↓ Would meet the city's 6.6 acre open space deficit
and provide the residents of this coastal quadrant
with the open space, play areas & trails we
deserve. We have been ignored for many
years. In addition - this coveted piece of land "Ponto"
should include as much open space as
possible to serve us, the residents of Carlsbad, and

I would like a written response to my comments and concerns. Thank you.

Visitors to our
City and Beaches.

Sincerely,

Marlene Hanson

Carlsbad Mayor Matt Hall
Carlsbad City Council
Carlsbad Planning Commission
Coastal Commission
Coastal Commission
Jason Goff, Carlsbad Planner
Chris Hazeltine

matt.hall@carlsbadca.gov
council@carlsbadca.gov
Don.Neu@carlsbadca.gov
erin.prahler@coastal.ca.gov
gabriel.buhr@coastal.ca.gov
jason.goff@carlsbadca.gov
chris.hazeltine@carlsbadca.gov

555 Dew Point Av,
Address: ~~655~~ Carlsbad, CA
92011

April 30, 2018

TO: Honorable Matt Hall, Mayor Of Carlsbad
Carlsbad City Council

RE: VETERAN'S PARK AND SATISFYING PARK DEFICITS

Dear Mayor Hall and City Council Members:

I do not support the approval of capital improvement funds or any monies in this year's budget to be used towards studying and developing Veteran's Park to satisfy quadrant area park deficits.

Instead I want the 6.6 acre park deficit in SW Carlsbad to be provided for in SW Carlsbad, not in Veteran's Park.

Veteran's Park is unsuitable

it is 5 miles away from SW Carlsbad that has parks. There are already several parks in that area. The location of Veteran's park will be expensive to develop. It is inequitable to develop more parks when areas of the community have no local park.

A coastal park at Ponto in SW Carlsbad

- will serve a community of ~26,000 people
- ~~will serve~~ is available open, easy to develop space.

A 6.6 acre park will help meet the 30 acre deficit for open space.

A ball field for children and a legal place to walk dogs in a natural environment will enrich our community life and help preserve some of our

I would like a written response to my comments and concerns. Thank you.

land from being covered by concrete.

Sincerely,

Andrea Jaquette

Carlsbad Mayor Matt Hall
Carlsbad City Council
Carlsbad Planning Commission
Coastal Commission
Coastal Commission
Jason Goff, Carlsbad Planner
Chris Hazeltine

matt.hall@carlsbadca.gov
council@carlsbadca.gov
Don.Neu@carlsbadca.gov
erin.prahler@coastal.ca.gov
gabriel.buhr@coastal.ca.gov
jason.goff@carlsbadca.gov
chris.hazeltine@carlsbadca.gov

Address: 7539 Navigator Circle
Carlsbad Ca 92011

April 30, 2018

TO: Honorable Matt Hall, Mayor Of Carlsbad
Carlsbad City Council

RE: **VETERAN'S PARK AND SATISFYING PARK DEFICITS**

Dear Mayor Hall and City Council Members:

I do not support the approval of capital improvement funds or any monies in this year's budget to be used towards studying and developing Veteran's Park to satisfy quadrant area park deficits.

Instead I want the 6.6 acre park deficit in SW Carlsbad to be provided for in SW Carlsbad, not in Veteran's Park.

Veteran's Park is unsuitable

Veterans park is unsuitable. It will be too expensive to develop and does not enhance our city's park system. There are already existing parks near that area.

A coastal park at Ponto in SW Carlsbad

A coastal park in SW Carlsbad is much needed. There are no other coastal parks for this area's residents to use. The Power Plant park is over 3 miles to the north. Moonlight is 3 miles to the south. A coastal park in southwest Carlsbad will help to keep Carlsbad beautiful and beneficial to our community. Please consider this option which will help our city. It will also be cost efficient.
I would like a written response to my comments and concerns. Thank you. to develop

Sincerely,

Mary Graymond

Carlsbad Mayor Matt Hall

matt.hall@carlsbadca.gov

Carlsbad City Council

council@carlsbadca.gov

Carlsbad Planning Commission

Don.Neu@carlsbadca.gov

Coastal Commission

erin.prahler@coastal.ca.gov

Coastal Commission

gabriel.buhr@coastal.ca.gov

Jason Goff, Carlsbad Planner

jason.goff@carlsbadca.gov

Chris Hazeltine

chris.hazeltine@carlsbadca.gov

Address: 7035 Whitewater St
Carlsbad

April 30, 2018

TO: Honorable Matt Hall, Mayor Of Carlsbad
Carlsbad City Council

RE: **VETERAN'S PARK AND SATISFYING PARK DEFICITS**

Dear Mayor Hall and City Council Members:

I do not support the approval of capital improvement funds or any monies in this year's budget to be used towards studying and developing Veteran's Park to satisfy quadrant area park deficits.

Instead I want the 6.6 acre park deficit in SW Carlsbad to be provided for in SW Carlsbad, not in Veteran's Park.

Veteran's Park is unsuitable

non easily accessible for people in S. Carlsbad

A coastal park at Ponto in SW Carlsbad

deficit of coastal parks. A park in SW Carlsbad would be a benefit for all Carlsbad residents who enjoy the beaches and open space. Aesthetically a park would beautify the southern area of Carlsbad. We have beautiful beaches and a park would enhance the quality of life in our area.

I would like a written response to my comments and concerns. Thank you.

Sincerely,

Sandi Chenoweth

Carlsbad Mayor Matt Hall
Carlsbad City Council
Carlsbad Planning Commission
Coastal Commission
Coastal Commission
Jason Goff, Carlsbad Planner
Chris Hazeltine

matt.hall@carlsbadca.gov
council@carlsbadca.gov
Don.Neu@carlsbadca.gov
erin.prahler@coastal.ca.gov
gabriel.buhr@coastal.ca.gov
jason.goff@carlsbadca.gov
chris.hazeltine@carlsbadca.gov

Address: 7375 Portage Way
Carlsbad CA 92011

April 30, 2018

TO: Honorable Matt Hall, Mayor Of Carlsbad
Carlsbad City Council

RE: **VETERAN'S PARK AND SATISFYING PARK DEFICITS**

Dear Mayor Hall and City Council Members:

I do not support the approval of capital improvement funds or any monies in this year's budget to be used towards studying and developing Veteran's Park to satisfy quadrant area park deficits.

Instead I want the 6.6 acre park deficit in SW Carlsbad to be provided for in SW Carlsbad, not in Veteran's Park.

Veteran's Park is unsuitable

too far / too expensive

No Dog 3 miles away @ Tamarack
too far as well!!

A coastal park at Ponto in SW Carlsbad

* Commercial possibilities


Community possibilities

Dog-Walk

* Open space - Can see The Streets

I would like a written response to my comments and concerns. Thank you.

Sincerely,



Carlsbad Mayor Matt Hall
Carlsbad City Council
Carlsbad Planning Commission
Coastal Commission
Coastal Commission
Jason Goff, Carlsbad Planner
Chris Hazeltine

matt.hall@carlsbadca.gov
council@carlsbadca.gov
Don.Neu@carlsbadca.gov
erin.prahler@coastal.ca.gov
gabriel.buhr@coastal.ca.gov
jason.goff@carlsbadca.gov
chris.hazeltine@carlsbadca.gov

from my
Home
without
Obstruction
of
Buildings.

* less traffic
San Air Pacific

Address: 7395 Postage Way
Carlsbad, CA 92011

April 30, 2018

TO: Honorable Matt Hall, Mayor Of Carlsbad
Carlsbad City Council

RE: **VETERAN'S PARK AND SATISFYING PARK DEFICITS**

Dear Mayor Hall and City Council Members:

I do not support the approval of capital improvement funds or any monies in this year's budget to be used towards studying and developing Veteran's Park to satisfy quadrant area park deficits.

Instead I want the 6.6 acre park deficit in SW Carlsbad to be provided for in SW Carlsbad, not in Veteran's Park.

Veteran's Park is unsuitable

We have no park near the San Pacific region. Putting
money into an area located in the center of Carlsbad does not
benefit the southern section of Carlsbad.

A coastal park at Ponto in SW Carlsbad

would more fairly distribute the benefits of a park to all
Carlsbad residents, and would take some of the crowding
away from the existing parks. A park at the southern entrance
to Carlsbad would serve much better as a scenic gateway
to our city than would yet another sardine can of houses

I would like a written response to my comments and concerns. Thank you.

Sincerely,



Carlsbad Mayor Matt Hall

matt.hall@carlsbadca.gov

Carlsbad City Council

council@carlsbadca.gov

Carlsbad Planning Commission

Don.Neu@carlsbadca.gov

Coastal Commission

erin.prahler@coastal.ca.gov

Coastal Commission

gabriel.buhr@coastal.ca.gov

Jason Goff, Carlsbad Planner

jason.goff@carlsbadca.gov

Chris Hazeltine

chris.hazeltine@carlsbadca.gov

Address: 7497 Mermaid Lane
Carlsbad, CA 92011

April 30, 2018

TO: Honorable Matt Hall, Mayor Of Carlsbad
Carlsbad City Council

RE: **VETERAN'S PARK AND SATISFYING PARK DEFICITS**

Dear Mayor Hall and City Council Members:

I do not support the approval of capital improvement funds or any monies in this year's budget to be used towards studying and developing Veteran's Park to satisfy quadrant area park deficits.

Instead I want the 6.6 acre park deficit in SW Carlsbad to be provided for in SW Carlsbad, not in Veteran's Park.

Veteran's Park is unsuitable

- (1) Too FAR AWAY from my house
- (2) Too costly to develop
- (3) NOT Needed in North Carlsbad

A coastal park at Ponto in SW Carlsbad

- (1) desperately needed in S. Carlsbad - NO nearby Park!
- (2) Family, Friends & any visitors to the beach need a park to relax & enjoy.
- (3) would be easier to develop & more COST EFFICIENT.
- (4) a small commercial area would increase sales & tax base.
- (5) Need parking spaces

I would like a written response to my comments and concerns. Thank you.

Sincerely,

M. Pagan

Carlsbad Mayor Matt Hall
Carlsbad City Council
Carlsbad Planning Commission
Coastal Commission
Coastal Commission
Jason Goff, Carlsbad Planner
Chris Hazeltine

matt.hall@carlsbadca.gov
council@carlsbadca.gov
Don.Neu@carlsbadca.gov
erin.prahler@coastal.ca.gov
gabriel.buhr@coastal.ca.gov
jason.goff@carlsbadca.gov
chris.hazeltine@carlsbadca.gov

Address: _____

April 30, 2018

TO: Honorable Matt Hall, Mayor Of Carlsbad
Carlsbad City Council

RE: **VETERAN'S PARK AND SATISFYING PARK DEFICITS**

Dear Mayor Hall and City Council Members:

I do not support the approval of capital improvement funds or any monies in this year's budget to be used towards studying and developing Veteran's Park to satisfy quadrant area park deficits.

Instead I want the 6.6 acre park deficit in SW Carlsbad to be provided for in SW Carlsbad, not in Veteran's Park.

Veteran's Park is unsuitable

too far away. would be no use to local communities.

A coastal park at Ponto in SW Carlsbad

would be used a lot and take care of a disappearing beach.

I would like a written response to my comments and concerns. Thank you.

Sincerely,



Nick Jansson

Carlsbad Mayor Matt Hall	matt.hall@carlsbadca.gov
Carlsbad City Council	council@carlsbadca.gov
Carlsbad Planning Commission	Don.Neu@carlsbadca.gov
Coastal Commission	erin.praher@coastal.ca.gov
Coastal Commission	gabriel.buhr@coastal.ca.gov
Jason Goff, Carlsbad Planner	jason.goff@carlsbadca.gov
Chris Hazeltine	chris.hazeltine@carlsbadca.gov

Address: 7384 PORTAGE WAY
MICHAEL WOODS

April 30, 2018

TO: Honorable Matt Hall, Mayor Of Carlsbad
Carlsbad City Council

RE: **VETERAN'S PARK AND SATISFYING PARK DEFICITS**

Dear Mayor Hall and City Council Members:

I do not support the approval of capital improvement funds or any monies in this year's budget to be used towards studying and developing Veteran's Park to satisfy quadrant area park deficits.

Instead I want the 6.6 acre park deficit in SW Carlsbad to be provided for in SW Carlsbad, not in Veteran's Park.


Veteran's Park is unsuitable

A coastal park at Ponto in SW Carlsbad

FANTASTIC IDEAL -
CAN WALK TO PARK, PICNIC, PLAY BALL

I would like a written response to my comments and concerns. Thank you.

Sincerely,



Carlsbad Mayor Matt Hall
Carlsbad City Council
Carlsbad Planning Commission
Coastal Commission
Coastal Commission
Jason Goff, Carlsbad Planner
Chris Hazeltine

matt.hall@carlsbadca.gov
council@carlsbadca.gov
Don.Neu@carlsbadca.gov
erin.prahler@coastal.ca.gov
gabriel.buhr@coastal.ca.gov
jason.goff@carlsbadca.gov
chris.hazeltine@carlsbadca.gov

Address: 503 Rudder Ave.
Carlsbad, CA 92011

April 30, 2018

TO: Honorable Matt Hall, Mayor Of Carlsbad
Carlsbad City Council

RE: **VETERAN'S PARK AND SATISFYING PARK DEFICITS**

Dear Mayor Hall and City Council Members:

I do not support the approval of capital improvement funds or any monies in this year's budget to be used towards studying and developing Veteran's Park to satisfy quadrant area park deficits.

Instead I want the 6.6 acre park deficit in SW Carlsbad to be provided for in SW Carlsbad, not in Veteran's Park.

Veteran's Park is unsuitable


The proposed location & distance is
unacceptable & unsuitable. Residents of
San Pacifico will not utilize a park
5 miles away

A coastal park at Ponto in SW Carlsbad

The closest coastal park to San Pacifico
residents is 3 miles away.
A community our size should have a park that
is walking distance so families, our children,
can enjoy the little remaining coastal
habitat remaining in Carlsbad.
I urge you to make the right long term
investment for our community & citizens for
generations to come.

I would like a written response to my comments and concerns. Thank you.

Sincerely,



Mike Ferrante

Carlsbad Mayor Matt Hall
Carlsbad City Council
Carlsbad Planning Commission
Coastal Commission
Coastal Commission
Jason Goff, Carlsbad Planner
Chris Hazeltine

matt.hall@carlsbadca.gov
council@carlsbadca.gov
Don.Neu@carlsbadca.gov
erin.praher@coastal.ca.gov
gabriel.buhr@coastal.ca.gov
jason.goff@carlsbadca.gov
chris.hazeltine@carlsbadca.gov

Address: 7489 Seashell Ct
Carlsbad, CA 92011

April 30, 2018

TO: Honorable Matt Hall, Mayor Of Carlsbad
Carlsbad City Council

RE: VETERAN'S PARK AND SATISFYING PARK DEFICITS

Dear Mayor Hall and City Council Members:

I do not support the approval of capital improvement funds or any monies in this year's budget to be used towards studying and developing Veteran's Park to satisfy quadrant area park deficits.

Instead I want the 6.6 acre park deficit in SW Carlsbad to be provided for in SW Carlsbad, not in Veteran's Park.

Veteran's Park is unsuitable


- because it is too far removed from S. Carlsbad + too far inland
- Veteran's Park will be much more costly to develop ~~to~~

A coastal park at Ponto in SW Carlsbad

satisfy the true intent of a coastal park to service the southern residence of Carlsbad

I would like a written response to my comments and concerns. Thank you.

Sincerely,

Terry Schneider 

Carlsbad Mayor Matt Hall

matt.hall@carlsbadca.gov

Carlsbad City Council

council@carlsbadca.gov

Carlsbad Planning Commission

Don.Neu@carlsbadca.gov

Coastal Commission

erin.prahler@coastal.ca.gov

Coastal Commission

gabriel.buhr@coastal.ca.gov

Jason Goff, Carlsbad Planner

jason.goff@carlsbadca.gov

Chris Hazeltine

chris.hazeltine@carlsbadca.gov

Daniel Reineck
Address: 7448 Capstan Dr
Carlsbad, CA 92011

April 30, 2018

TO: Honorable Matt Hall, Mayor Of Carlsbad
Carlsbad City Council

RE: VETERAN'S PARK AND SATISFYING PARK DEFICITS

Dear Mayor Hall and City Council Members:

I do not support the approval of capital improvement funds or any monies in this year's budget to be used towards studying and developing Veteran's Park to satisfy quadrant area park deficits.

Instead I want the 6.6 acre park deficit in SW Carlsbad to be provided for in SW Carlsbad, not in Veteran's Park.

Veteran's Park is unsuitable because

• Veterans Park is NOT in the area where the park deficit exists!!

A coastal park at Ponto in SW Carlsbad

Make sense Now while the property is available/
not developed.

Fulfill the obligation, ~~and~~ ~~not~~ not move it
to Veteran Park.

I would like a written response to my comments and concerns. Thank you.

Sincerely,


Carlsbad Mayor Matt Hall
Carlsbad City Council
Carlsbad Planning Commission
Coastal Commission
Coastal Commission
Jason Goff, Carlsbad Planner
Chris Hazeltine

matt.hall@carlsbadca.gov
council@carlsbadca.gov
Don.Neu@carlsbadca.gov
erin.prahler@coastal.ca.gov
gabriel.buhr@coastal.ca.gov
jason.goff@carlsbadca.gov
chris.hazeltine@carlsbadca.gov

Address: 7372 Escallona Ct
Carlsbad, Ca 92011

April 30, 2018

TO: Honorable Matt Hall, Mayor Of Carlsbad
Carlsbad City Council

RE: **VETERAN'S PARK AND SATISFYING PARK DEFICITS**

Dear Mayor Hall and City Council Members:

I do not support the approval of capital improvement funds or any monies in this year's budget to be used towards studying and developing Veteran's Park to satisfy quadrant area park deficits.


Instead I want the 6.6 acre park deficit in SW Carlsbad to be provided for in SW Carlsbad, not in Veteran's Park.

Veteran's Park is unsuitable
Too far away from home. Too hard
to get to

A coastal park at Ponto in SW Carlsbad

Close location - Close to beach.
Great setting point to South Carlsbad
over adjacent communities!

I would like a written response to my comments and concerns. Thank you.

Sincerely,


Carlsbad Mayor Matt Hall	matt.hall@carlsbadca.gov
Carlsbad City Council	council@carlsbadca.gov
Carlsbad Planning Commission	Don.Neu@carlsbadca.gov
Coastal Commission	erin.praher@coastal.ca.gov
Coastal Commission	gabriel.buhr@coastal.ca.gov
Jason Goff, Carlsbad Planner	jason.goff@carlsbadca.gov
Chris Hazeltine	chris.hazeltine@carlsbadca.gov

Address: 527 Meridian Way
Carlsbad 92011

April 30, 2018

TO: Honorable Matt Hall, Mayor Of Carlsbad
Carlsbad City Council

RE: VETERAN'S PARK AND SATISFYING PARK DEFICITS

Dear Mayor Hall and City Council Members:

I do not support the approval of capital improvement funds or any monies in this year's budget to be used towards studying and developing Veteran's Park to satisfy quadrant area park deficits.

Instead I want the 6.6 acre park deficit in SW Carlsbad to be provided for in SW Carlsbad, not in Veteran's Park.

Veteran's Park is unsuitable

Too hilly
Too far for coastal South Carlsbad

A coastal park at Ponto in SW Carlsbad

Needed as no parks around
Need green area
This is where money should be spent
Developers should participate for
residents of SW Carlsbad

I would like a written response to my comments and concerns. Thank you.

Sincerely,

Rosalie Staff

Carlsbad Mayor Matt Hall

matt.hall@carlsbadca.gov

Carlsbad City Council

council@carlsbadca.gov

Carlsbad Planning Commission

Don.Neu@carlsbadca.gov

Coastal Commission

erin.prahler@coastal.ca.gov

Coastal Commission

gabriel.buhr@coastal.ca.gov

Jason Goff, Carlsbad Planner

jason.goff@carlsbadca.gov

Chris Hazeltine

chris.hazeltine@carlsbadca.gov

Address: 7361 Seafarer St.
Carlsbad, CA 92011

April 30, 2018

TO: Honorable Matt Hall, Mayor Of Carlsbad
Carlsbad City Council

RE: **VETERAN'S PARK AND SATISFYING PARK DEFICITS**

Dear Mayor Hall and City Council Members:

I do not support the approval of capital improvement funds or any monies in this year's budget to be used towards studying and developing Veteran's Park to satisfy quadrant area park deficits.

Instead I want the 6.6 acre park deficit in SW Carlsbad to be provided for in SW Carlsbad, not in Veteran's Park.

Veteran's Park is unsuitable

A coastal park at Ponto in SW Carlsbad

This would be best use for community.

I would like a written response to my comments and concerns. Thank you.

Sincerely,

Chris Wright

Carlsbad Mayor Matt Hall
Carlsbad City Council
Carlsbad Planning Commission
Coastal Commission
Coastal Commission
Jason Goff, Carlsbad Planner
Chris Hazeltine

matt.hall@carlsbadca.gov
council@carlsbadca.gov
Don.Neu@carlsbadca.gov
erin.praher@coastal.ca.gov
gabriel.buhr@coastal.ca.gov
jason.goff@carlsbadca.gov
chris.hazeltine@carlsbadca.gov

Address: 7479 NEPTUNE DR.
CARLSBAD, 92011

April 30, 2018

TO: Honorable Matt Hall, Mayor Of Carlsbad
Carlsbad City Council

RE: VETERAN'S PARK AND SATISFYING PARK DEFICITS

Dear Mayor Hall and City Council Members:

I do not support the approval of capital improvement funds or any monies in this year's budget to be used towards studying and developing Veteran's Park to satisfy quadrant area park deficits.

Instead I want the 6.6 acre park deficit in SW Carlsbad to be provided for in SW Carlsbad, not in Veteran's Park.

Veteran's Park is unsuitable

IT WOULD NOT SERVE RESIDENTS OF S. CARLSBAD WHERE THERE ALREADY IS LITTLE TO NO PARK SPACE. N. CARLSBAD IS SATURATED WITH PARK SPACE.

A coastal park at Ponto in SW Carlsbad

WE NEED PARK SPACE IN S. CARLSBAD WHICH WE CURRENTLY DON'T HAVE. WITH INCREASED TRAFFIC ON I-5, IT WOULD MAKE IT BETTER FOR LOCAL RESIDENTS OF S. CARLSBAD TO STAY IN THE AREA, AND NOT ADD TO THE HWY TRAFFIC CONGESTION ON I-5. LOCAL RESIDENTS WHO PRESENTLY DON'T HAVE A NEARBY PARK COULD WALK OR BIKE TO THE NEW PARK

I would like a written response to my comments and concerns. Thank you.

Sincerely,



Carlsbad Mayor Matt Hall
Carlsbad City Council
Carlsbad Planning Commission
Coastal Commission
Coastal Commission
Jason Goff, Carlsbad Planner
Chris Hazeltine

matt.hall@carlsbadca.gov
council@carlsbadca.gov
Don.Neu@carlsbadca.gov
erin.prahler@coastal.ca.gov
gabriel.buhr@coastal.ca.gov
jason.goff@carlsbadca.gov
chris.hazeltine@carlsbadca.gov

Address: _____

April 30, 2018

TO: Honorable Matt Hall, Mayor Of Carlsbad
Carlsbad City Council

RE: **VETERAN'S PARK AND SATISFYING PARK DEFICITS**

Dear Mayor Hall and City Council Members:

I do not support the approval of capital improvement funds or any monies in this year's budget to be used towards studying and developing Veteran's Park to satisfy quadrant area park deficits.

Instead I want the 6.6 acre park deficit in SW Carlsbad to be provided for in SW Carlsbad, not in Veteran's Park.

Veteran's Park is unsuitable

A coastal park at Ponto in SW Carlsbad

A park in SW Carlsbad is needed. I live in San Pacific & to take my dog to a dog park I go to Encinitas. To take my grand children to a park I go to Encinitas. I have to get into a car & drive to go anywhere to enjoy the outdoors with my family.

We need a park in SW Carlsbad. Are we the forgotten child?

I would like a written response to my comments and concerns. Thank you.

Sincerely,

Carlsbad Mayor Matt Hall
Carlsbad City Council
Carlsbad Planning Commission
Coastal Commission
Coastal Commission
Jason Goff, Carlsbad Planner
Chris Hazeltine

matt.hall@carlsbadca.gov
council@carlsbadca.gov
Don.Neu@carlsbadca.gov
erin.prahler@coastal.ca.gov
gabriel.buhr@coastal.ca.gov
jason.goff@carlsbadca.gov
chris.hazeltine@carlsbadca.gov

Address: _____

April 30, 2018

TO: Honorable Matt Hall, Mayor Of Carlsbad
Carlsbad City Council

RE: **VETERAN'S PARK AND SATISFYING PARK DEFICITS**

Dear Mayor Hall and City Council Members:

I do not support the approval of capital improvement funds or any monies in this year's budget to be used towards studying and developing Veteran's Park to satisfy quadrant area park deficits.

Instead I want the 6.6 acre park deficit in SW Carlsbad to be provided for in SW Carlsbad, not in Veteran's Park.

Veteran's Park is unsuitable

Too few

A coastal park at Ponto in SW Carlsbad

*Nice local place for children & dogs to play.
Good commercial area for coffee & shops
Close to the beach
There is nothing in this area.*

I would like a written response to my comments and concerns. Thank you.

Sincerely,

Rebecca Ravens

Carlsbad Mayor Matt Hall	matt.hall@carlsbadca.gov
Carlsbad City Council	council@carlsbadca.gov
Carlsbad Planning Commission	Don.Neu@carlsbadca.gov
Coastal Commission	erin.praher@coastal.ca.gov
Coastal Commission	gabriel.buhr@coastal.ca.gov
Jason Goff, Carlsbad Planner	jason.goff@carlsbadca.gov
Chris Hazeltine	chris.hazeltine@carlsbadca.gov

Address: 524 Rudder Ave
Carlsbad, CA

April 30, 2018

TO: Honorable Matt Hall, Mayor Of Carlsbad
Carlsbad City Council

RE: **VETERAN'S PARK AND SATISFYING PARK DEFICITS**

Dear Mayor Hall and City Council Members:

I do not support the approval of capital improvement funds or any monies in this year's budget to be used towards studying and developing Veteran's Park to satisfy quadrant area park deficits.

Instead I want the 6.6 acre park deficit in SW Carlsbad to be provided for in SW Carlsbad, not in Veteran's Park.

Veteran's Park is unsuitable

A coastal park at Ponto in SW Carlsbad

Coastal park needed in southwest Carlsbad
There are no parks in this area.

I would like a written response to my comments and concerns. Thank you.

Sincerely,



Carlsbad Mayor Matt Hall
Carlsbad City Council
Carlsbad Planning Commission
Coastal Commission
Coastal Commission
Jason Goff, Carlsbad Planner
Chris Hazeltine

matt.hall@carlsbadca.gov
council@carlsbadca.gov
Don.Neu@carlsbadca.gov
erin.prahler@coastal.ca.gov
gabriel.buhr@coastal.ca.gov
jason.goff@carlsbadca.gov
chris.hazeltine@carlsbadca.gov

Address: 1434 Sundial Pl
Carlsbad, Ca 92011

April 30, 2018

TO: Honorable Matt Hall, Mayor Of Carlsbad
Carlsbad City Council

RE: **VETERAN'S PARK AND SATISFYING PARK DEFICITS**

Dear Mayor Hall and City Council Members:

I do not support the approval of capital improvement funds or any monies in this year's budget to be used towards studying and developing Veteran's Park to satisfy quadrant area park deficits.

Instead I want the 6.6 acre park deficit in SW Carlsbad to be provided for in SW Carlsbad, not in Veteran's Park.

Veteran's Park is unsuitable

TOO FAR
TOO HILLY

A coastal park at Ponto in SW Carlsbad

Needed. None in area
Developers paid fees for parks & none here

I would like a written response to my comments and concerns. Thank you.

Sincerely,



Carlsbad Mayor Matt Hall

matt.hall@carlsbadca.gov

Carlsbad City Council

council@carlsbadca.gov

Carlsbad Planning Commission

Don.Neu@carlsbadca.gov

Coastal Commission

erin.prahler@coastal.ca.gov

Coastal Commission

gabriel.buhr@coastal.ca.gov

Jason Goff, Carlsbad Planner

jason.goff@carlsbadca.gov

Chris Hazeltine

chris.hazeltine@carlsbadca.gov

Address: 524 Rudder Ave
Carlsbad CA 92011

April 30, 2018

TO: Honorable Matt Hall, Mayor Of Carlsbad
Carlsbad City Council

RE: **VETERAN'S PARK AND SATISFYING PARK DEFICITS**

Dear Mayor Hall and City Council Members:

I do not support the approval of capital improvement funds or any monies in this year's budget to be used towards studying and developing Veteran's Park to satisfy quadrant area park deficits.

Instead I want the 6.6 acre park deficit in SW Carlsbad to be provided for in SW Carlsbad, not in Veteran's Park.

Veteran's Park is unsuitable

A coastal park at Ponto in SW Carlsbad

*Yes, I want a coastal park at Ponto in SW Carlsbad
perhaps a ~~Hotel~~ restaurant with ocean views*

I would like a written response to my comments and concerns. Thank you.

Sincerely,

John M. Merkel

Carlsbad Mayor Matt Hall

matt.hall@carlsbadca.gov

Carlsbad City Council

council@carlsbadca.gov

Carlsbad Planning Commission

Don.Neu@carlsbadca.gov

Coastal Commission

erin.prahler@coastal.ca.gov

Coastal Commission

gabriel.buhr@coastal.ca.gov

Jason Goff, Carlsbad Planner

jason.goff@carlsbadca.gov

Chris Hazeltine

chris.hazeltine@carlsbadca.gov

www.locals.com

Address: 7388 Escallone Ct
Carlsbad, CA 92011

April 30, 2018

TO: Honorable Matt Hall, Mayor Of Carlsbad
Carlsbad City Council

RE: **VETERAN'S PARK AND SATISFYING PARK DEFICITS**

Dear Mayor Hall and City Council Members:

I do not support the approval of capital improvement funds or any monies in this year's budget to be used towards studying and developing Veteran's Park to satisfy quadrant area park deficits.

Instead I want the 6.6 acre park deficit in SW Carlsbad to be provided for in SW Carlsbad, not in Veteran's Park.

Veteran's Park is unsuitable


It will be expensive to build & too far from us

A coastal park at Ponto in SW Carlsbad

Will give us access to a close enough park & retain value of the neighborhood

I would like a written response to my comments and concerns. Thank you.

Sincerely



Carlsbad Mayor Matt Hall

matt.hall@carlsbadca.gov

Carlsbad City Council

council@carlsbadca.gov

Carlsbad Planning Commission

Don.Neu@carlsbadca.gov

Coastal Commission

erin.prahler@coastal.ca.gov

Coastal Commission

gabriel.buhr@coastal.ca.gov

Jason Goff, Carlsbad Planner

jason.goff@carlsbadca.gov

Chris Hazeltine

chris.hazeltine@carlsbadca.gov

Address: 555 Dew Point Ave
Carlsbad, CA 92011

April 30, 2018

TO: Honorable Matt Hall, Mayor Of Carlsbad
Carlsbad City Council

RE: **VETERAN'S PARK AND SATISFYING PARK DEFICITS**

Dear Mayor Hall and City Council Members:

I do not support the approval of capital improvement funds or any monies in this year's budget to be used towards studying and developing Veteran's Park to satisfy quadrant area park deficits.

Instead I want the 6.6 acre park deficit in SW Carlsbad to be provided for in SW Carlsbad, not in Veteran's Park.

Veteran's Park is unsuitable

Too far from SW Carlsbad where the park deficit and the open space deficit is greatest.
Too hard to get to.

A coastal park at Ponto in SW Carlsbad

Would best meet the needs of SW Carlsbad residents. Would be a great amenity to South Carlsbad

I would like a written response to my comments and concerns. Thank you.

Sincerely,



Carlsbad Mayor Matt Hall
Carlsbad City Council
Carlsbad Planning Commission
Coastal Commission
Coastal Commission
Jason Goff, Carlsbad Planner
Chris Hazeltine

matt.hall@carlsbadca.gov
council@carlsbadca.gov
Don.Neu@carlsbadca.gov
erin.prahler@coastal.ca.gov
gabriel.buhr@coastal.ca.gov
jason.goff@carlsbadca.gov
chris.hazeltine@carlsbadca.gov

Address: 1340 Binnacle
Carlsbad

April 30, 2018

TO: Honorable Matt Hall, Mayor Of Carlsbad
Carlsbad City Council

RE: VETERAN'S PARK AND SATISFYING PARK DEFICITS

Dear Mayor Hall and City Council Members:

I do not support the approval of capital improvement funds or any monies in this year's budget to be used towards studying and developing Veteran's Park to satisfy quadrant area park deficits.

Instead I want the 6.6 acre park deficit in SW Carlsbad to be provided for in SW Carlsbad, not in Veteran's Park.

Veteran's Park is unsuitable

*- Veteran's Park is unacceptable?
This is not A viable Solution
for our area. Hilly, not close 5 miles away
Our children have no parks
Near by, We need A SW Carlsbad Park
No playground for kids - No Dog Park
A coastal park at Ponto in SW Carlsbad*

*This would provide kids area, Play
Dog Run, Rest area for Beach & Homes to enjoy.
No area for us to walk with children
Could hold classes, have Retail
We Need this park close
Please ~~to~~ homes & families here changed
& increased, we need this close.*

I would like a written response to my comments and concerns. Thank you.

Sincerely,

M. Stanley

Carlsbad Mayor Matt Hall
Carlsbad City Council
Carlsbad Planning Commission
Coastal Commission
Coastal Commission
Jason Goff, Carlsbad Planner
Chris Hazeltine

matt.hall@carlsbadca.gov
council@carlsbadca.gov
Don.Neu@carlsbadca.gov
erin.praher@coastal.ca.gov
gabriel.buhr@coastal.ca.gov
jason.goff@carlsbadca.gov
chris.hazeltine@carlsbadca.gov

Address: 7489 Seashell Ct
Carlsbad, CA 92011

April 30, 2018

TO: Honorable Matt Hall, Mayor Of Carlsbad
Carlsbad City Council

RE: **VETERAN'S PARK AND SATISFYING PARK DEFICITS**

Dear Mayor Hall and City Council Members:

I do not support the approval of capital improvement funds or any monies in this year's budget to be used towards studying and developing Veteran's Park to satisfy quadrant area park deficits.

Instead I want the 6.6 acre park deficit in SW Carlsbad to be provided for in SW Carlsbad, not in Veteran's Park.

Veteran's Park is unsuitable

due to the location. We live in San Pacific a community in the very SW corner of Carlsbad. This park is too far for the many families who live in our community.

A coastal park at Ponto in SW Carlsbad

would provide park space near our community and promote shared coastal space to the entire community of Carlsbad. It would be wonderful for the many residents in our community to actually walk to a park vs. cross the freeway.
Thank you for your consideration of this very important use of land.

I would like a written response to my comments and concerns. Thank you.

Sincerely,

Susan Schneider

Carlsbad Mayor Matt Hall

matt.hall@carlsbadca.gov

Carlsbad City Council

council@carlsbadca.gov

Carlsbad Planning Commission

Don.Neu@carlsbadca.gov

Coastal Commission

erin.prahler@coastal.ca.gov

Coastal Commission

gabriel.buhr@coastal.ca.gov

Jason Goff, Carlsbad Planner

jason.goff@carlsbadca.gov

Chris Hazeltine

chris.hazeltine@carlsbadca.gov

Address: 7581 NAVIGATOR CIR
CARLSBAD 92011

April 30, 2018

TO: Honorable Matt Hall, Mayor Of Carlsbad
Carlsbad City Council

RE: **VETERAN'S PARK AND SATISFYING PARK DEFICITS**

Dear Mayor Hall and City Council Members:

I do not support the approval of capital improvement funds or any monies in this year's budget to be used towards studying and developing Veteran's Park to satisfy quadrant area park deficits.

Instead I want the 6.6 acre park deficit in SW Carlsbad to be provided for in SW Carlsbad, not in Veteran's Park.


Veteran's Park is unsuitable

It's too far from southern Carlsbad!

A coastal park at Ponto in SW Carlsbad

I would like a written response to my comments and concerns. Thank you.

Sincerely,

 K.A. MORAN

Carlsbad Mayor Matt Hall	matt.hall@carlsbadca.gov
Carlsbad City Council	council@carlsbadca.gov
Carlsbad Planning Commission	Don.Neu@carlsbadca.gov
Coastal Commission	erin.prahler@coastal.ca.gov
Coastal Commission	gabriel.buhr@coastal.ca.gov
Jason Goff, Carlsbad Planner	jason.goff@carlsbadca.gov
Chris Hazeltine	chris.hazeltine@carlsbadca.gov

Address: 7477 MERMAID LN
CARLSBAD

April 30, 2018

TO: Honorable Matt Hall, Mayor Of Carlsbad
Carlsbad City Council

RE: VETERAN'S PARK AND SATISFYING PARK DEFICITS

Dear Mayor Hall and City Council Members:

I do not support the approval of capital improvement funds or any monies in this year's budget to be used towards studying and developing Veteran's Park to satisfy quadrant area park deficits.

Instead I want the 6.6 acre park deficit in SW Carlsbad to be provided for in SW Carlsbad, not in Veteran's Park.

Veteran's Park is unsuitable


ITS FAR FROM PONTO AREA, WE HAVE NO PUBLIC AREA TO GATHER + RECREATE THAT IS A REASONABLE DISTANCE FROM OUR COMMUNITY. FAMILIES SHOULD HAVE THE SAME ADVANTAGE OF CARLSBAD PARKS AS OTHER COMMUNITIES IN THE CITY.

A coastal park at Ponto in SW Carlsbad

IT WOULD PROVIDE A SENSE OF COMMUNITY, A BEAUTIFICATION TO THE AREA. IT WOULD BE A BALANCE TO THE MANY OTHER PARKS THAT EXIST IN VIRTUALLY ALL OTHER AREAS OF CARLSBAD -

I would like a written response to my comments and concerns. Thank you.

Sincerely,

RANDALL HARRIS 

Carlsbad Mayor Matt Hall
Carlsbad City Council
Carlsbad Planning Commission
Coastal Commission
Coastal Commission
Jason Goff, Carlsbad Planner
Chris Hazeltine

matt.hall@carlsbadca.gov
council@carlsbadca.gov
Don.Neu@carlsbadca.gov
erin.prahl@coastal.ca.gov
gabriel.buhr@coastal.ca.gov
jason.goff@carlsbadca.gov
chris.hazeltine@carlsbadca.gov

Address: 533 Dew Point
Carlsbad CA 92011

April 30, 2018

TO: Honorable Matt Hall, Mayor Of Carlsbad
Carlsbad City Council

RE: VETERAN'S PARK AND SATISFYING PARK DEFICITS

Dear Mayor Hall and City Council Members:

I do not support the approval of capital improvement funds or any monies in this year's budget to be used towards studying and developing Veteran's Park to satisfy quadrant area park deficits.

Instead I want the 6.6 acre park deficit in SW Carlsbad to be provided for in SW Carlsbad, not in Veteran's Park.

Veteran's Park is unsuitable

A coastal park at Ponto in SW Carlsbad

Would provide a much needed open space for
our children & our communities future families to spend
time together.

By not creating the park, you will have failed to address a
critical City of California Coastal Commission requirement.

Homes were purchased based on expected compliance to
Growth Management Program adopted in 1986.

I would like a written response to my comments and concerns. Thank you.

Sincerely,

Chris Duralde

Carlsbad Mayor Matt Hall
Carlsbad City Council
Carlsbad Planning Commission
Coastal Commission
Coastal Commission
Jason Goff, Carlsbad Planner
Chris Hazeltine

matt.hall@carlsbadca.gov
council@carlsbadca.gov
Don.Neu@carlsbadca.gov
erin.prahler@coastal.ca.gov
gabriel.buhr@coastal.ca.gov
jason.goff@carlsbadca.gov
chris.hazeltine@carlsbadca.gov

Michael Plunkett
Address: 541 Burton Court
Carlsbad, CA 92011

April 30, 2018

TO: Honorable Matt Hall, Mayor Of Carlsbad
Carlsbad City Council

RE: **VETERAN'S PARK AND SATISFYING PARK DEFICITS**

Dear Mayor Hall and City Council Members:

I do not support the approval of capital improvement funds or any monies in this year's budget to be used towards studying and developing Veteran's Park to satisfy quadrant area park deficits.

Instead I want the 6.6 acre park deficit in SW Carlsbad to be provided for in SW Carlsbad, not in Veteran's Park.

Veteran's Park is unsuitable

It's too far away. It's not a likely place for dog walking or hiking. It's too close to The Crossings debacle. The nearest coastal park is 3 miles away - we'll never use it.

A coastal park at Ponto in SW Carlsbad

Great proximity to our under represented neighborhood. We've paid taxes for years, we've voted in good faith, and our efforts have either been ignored or existing agreements (6.6 acres of park land) renigued upon.

We can reach a collaborative and mutually beneficial solution with a Ponto coastal park.

I would like a written response to my comments and concerns. Thank you.

Sincerely,

Mike Plunkett CAPT, USN (ret)

Carlsbad Mayor Matt Hall	matt.hall@carlsbadca.gov
Carlsbad City Council	council@carlsbadca.gov
Carlsbad Planning Commission	Don.Neu@carlsbadca.gov
Coastal Commission	erin.prahler@coastal.ca.gov
Coastal Commission	gabriel.buhr@coastal.ca.gov
Jason Goff, Carlsbad Planner	jason.goff@carlsbadca.gov
Chris Hazeltine	chris.hazeltine@carlsbadca.gov

Address: 541 Burton Ct
Carlsbad, CA 92011

April 30, 2018

TO: Honorable Matt Hall, Mayor Of Carlsbad
Carlsbad City Council

RE: **VETERAN'S PARK AND SATISFYING PARK DEFICITS**

Dear Mayor Hall and City Council Members:

I do not support the approval of capital improvement funds or any monies in this year's budget to be used towards studying and developing Veteran's Park to satisfy quadrant area park deficits.

Instead I want the 6.6 acre park deficit in SW Carlsbad to be provided for in SW Carlsbad, not in Veteran's Park.

Veteran's Park is unsuitable

because Veteran's Park is 5 miles from San Pacifico, the SW Ponto area. That area is hilly, difficult to get to and has recreational limitations. The topography is similar to the Crossings which was expensive to develop + therefore would also be an expensive project.

A coastal park at Ponto in SW Carlsbad

would benefit coastal residents as well as beach goers. The Ponto location is the 1/2 way location between Moonlight Park + Power Plant Park, and convenient to a large number of residents. The land topography is conducive to ball fields, flat paths for walking, a much needed community bldg + dog area. The NW quadrant (101 + Ponto) would be ideal for limited commercial use.

I would like a written response to my comments and concerns. Thank you.

Sincerely,

Quint Plunkett

Carlsbad Mayor Matt Hall
Carlsbad City Council
Carlsbad Planning Commission
Coastal Commission
Coastal Commission
Jason Goff, Carlsbad Planner
Chris Hazeltine

matt.hall@carlsbadca.gov
council@carlsbadca.gov
Don.Neu@carlsbadca.gov
erin.praher@coastal.ca.gov
gabriel.buhr@coastal.ca.gov
jason.goff@carlsbadca.gov
chris.hazeltine@carlsbadca.gov

Address: 543 Meridian
Carlsbad CA 92011

April 30, 2018

TO: Honorable Matt Hall, Mayor Of Carlsbad
Carlsbad City Council

RE: **VETERAN'S PARK AND SATISFYING PARK DEFICITS**

Dear Mayor Hall and City Council Members:

I do not support the approval of capital improvement funds or any monies in this year's budget to be used towards studying and developing Veteran's Park to satisfy quadrant area park deficits.

Instead I want the 6.6 acre park deficit in SW Carlsbad to be provided for in SW Carlsbad, not in Veteran's Park.

Veteran's Park is unsuitable


is too far way to enjoy without getting in our
car, & our subdivision has so many families
with kids that could enjoy a safer environment
to enjoy

A coastal park at Ponto in SW Carlsbad

would be widely used in our community
not only is it walking distance, it would be a
great meeting place to socialize and enjoy our
community neighbors. I vote yes on developing
the open land for a beautiful park in SW Carlsbad

I would like a written response to my comments and concerns. Thank you.

Sincerely,



Carlsbad Mayor Matt Hall
Carlsbad City Council
Carlsbad Planning Commission
Coastal Commission
Coastal Commission
Jason Goff, Carlsbad Planner
Chris Hazeltine

matt.hall@carlsbadca.gov
council@carlsbadca.gov
Don.Neu@carlsbadca.gov
erin.praher@coastal.ca.gov
gabriel.buhr@coastal.ca.gov
jason.goff@carlsbadca.gov
chris.hazeltine@carlsbadca.gov

Address: 543 MERIDIAN WAY
CARLSBAD 92011

April 30, 2018

TO: Honorable Matt Hall, Mayor Of Carlsbad
Carlsbad City Council

RE: VETERAN'S PARK AND SATISFYING PARK DEFICITS

Dear Mayor Hall and City Council Members:

I do not support the approval of capital improvement funds or any monies in this year's budget to be used towards studying and developing Veteran's Park to satisfy quadrant area park deficits.

Instead I want the 6.6 acre park deficit in SW Carlsbad to be provided for in SW Carlsbad, not in Veteran's Park.

Veteran's Park is unsuitable


TOO FAR AWAY FROM SOUTHWEST CARLSBAD.
THERE ARE NO PARKS WITHIN REASONABLE WALKING
DISTANCE FOR RESIDENTS OF SW CARLSBAD.

A coastal park at Ponto in SW Carlsbad

AS A RESIDENT OF SW CARLSBAD, I FEEL THAT
THE CITY NEGLECTS ~~THE~~ THIS PART OF TOWN
FOR GENERAL AMENITIES. THE BEACH IS ALMOST
UNUSABLE BECAUSE OF THE ROCKS AND NO FACILITIES

I would like a written response to my comments and concerns. Thank you.

Sincerely,



Carlsbad Mayor Matt Hall
Carlsbad City Council
Carlsbad Planning Commission
Coastal Commission
Coastal Commission
Jason Goff, Carlsbad Planner
Chris Hazeltine

matt.hall@carlsbadca.gov
council@carlsbadca.gov
Don.Neu@carlsbadca.gov
erin.praher@coastal.ca.gov
gabriel.buhr@coastal.ca.gov
jason.goff@carlsbadca.gov
chris.hazeltine@carlsbadca.gov

Address: 7441 Magellan St
Carlsbad, CA 92011

April 30, 2018

TO: Honorable Matt Hall, Mayor Of Carlsbad
Carlsbad City Council

RE: VETERAN'S PARK AND SATISFYING PARK DEFICITS

Dear Mayor Hall and City Council Members:

I do not support the approval of capital improvement funds or any monies in this year's budget to be used towards studying and developing Veteran's Park to satisfy quadrant area park deficits.

Instead I want the 6.6 acre park deficit in SW Carlsbad to be provided for in SW Carlsbad, not in Veteran's Park.

Veteran's Park is unsuitable

deficit is. ~~It is not in SW southwest Carlsbad where the deficit is.~~
- It is in Central Carlsbad.
- The point of the and the spirit of the Carlsbad regulation is to distribute parks equally throughout Carlsbad so every resident especially kids, can walk to a park.
A coastal park at Ponto in SW Carlsbad Veteran's Park doesn't serve SW Carlsbad.
- The thing that separates Carlsbad from most coastal cities is the open spaces and parks. Most other coastal cities are dense in both occupancy and height.
- Carlsbad has density and height restrictions for a reason, why are you abandoning one of the key regulation that keeps Carlsbad special and has served Carlsbad well for several decades?

I would like a written response to my comments and concerns. Thank you.

Sincerely,



Carlsbad Mayor Matt Hall
Carlsbad City Council
Carlsbad Planning Commission
Coastal Commission
Coastal Commission
Jason Goff, Carlsbad Planner
Chris Hazeltine

matt.hall@carlsbadca.gov
council@carlsbadca.gov
Don.Neu@carlsbadca.gov
erin.praher@coastal.ca.gov
gabriel.buhr@coastal.ca.gov
jason.goff@carlsbadca.gov
chris.hazeltine@carlsbadca.gov

Address: 7421 Neptune Drive
Carlsbad, CA 92011

April 30, 2018

TO: Honorable Matt Hall, Mayor Of Carlsbad
Carlsbad City Council

RE: **VETERAN'S PARK AND SATISFYING PARK DEFICITS**

Dear Mayor Hall and City Council Members:

I do not support the approval of capital improvement funds or any monies in this year's budget to be used towards studying and developing Veteran's Park to satisfy quadrant area park deficits.

Instead I want the 6.6 acre park deficit in SW Carlsbad to be provided for in SW Carlsbad, not in Veteran's Park.

Veteran's Park is unsuitable


It is not in the SW quadrant at all
nor coastal where there is a significant gap
in park space

A coastal park at Ponto in SW Carlsbad

- would provide commercial options to
developers while maintaining the required
6.6 acre park deficit
- would be less disruptive to Bird Sanctuary
and Ingaun

I would like a written response to my comments and concerns. Thank you.

Sincerely,



Carlsbad Mayor Matt Hall
Carlsbad City Council
Carlsbad Planning Commission
Coastal Commission
Coastal Commission
Jason Goff, Carlsbad Planner
Chris Hazeltine

matt.hall@carlsbadca.gov
council@carlsbadca.gov
Don.Neu@carlsbadca.gov
erin.praher@coastal.ca.gov
gabriel.buhr@coastal.ca.gov
jason.goff@carlsbadca.gov
chris.hazeltine@carlsbadca.gov

Address: 7469 Tribal Ln
Carlsbad, CA, 92011

April 30, 2018

TO: Honorable Matt Hall, Mayor Of Carlsbad
Carlsbad City Council

RE: **VETERAN'S PARK AND SATISFYING PARK DEFICITS**

Dear Mayor Hall and City Council Members:

I do not support the approval of capital improvement funds or any monies in this year's budget to be used towards studying and developing Veteran's Park to satisfy quadrant area park deficits.

Instead I want the 6.6 acre park deficit in SW Carlsbad to be provided for in SW Carlsbad, not in Veteran's Park.

Veteran's Park is unsuitable

This park is nowhere near to me
or the development

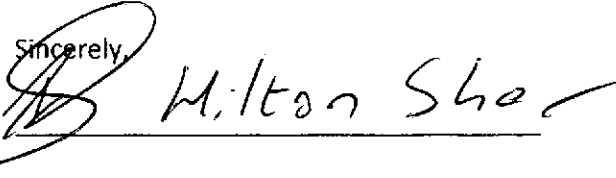
A coastal park at Ponto in SW Carlsbad

This is what we need to have
a park that the community can walk
to and not have to drive

This will make this area beautiful & unique
and accessible to all people who visit
the area & not just rich people who
can buy a view

I would like a written response to my comments and concerns. Thank you.

Sincerely,


Milton Sheer

Carlsbad Mayor Matt Hall
Carlsbad City Council
Carlsbad Planning Commission
Coastal Commission
Coastal Commission
Jason Goff, Carlsbad Planner
Chris Hazeltine

matt.hall@carlsbadca.gov
council@carlsbadca.gov
Don.Neu@carlsbadca.gov
erin.prahler@coastal.ca.gov
gabriel.buhr@coastal.ca.gov
jason.goff@carlsbadca.gov
chris.hazeltine@carlsbadca.gov

Address: 567 Dew Point Ave
Carlsbad, CA 92011

April 30, 2018

TO: Honorable Matt Hall, Mayor Of Carlsbad
Carlsbad City Council

RE: **VETERAN'S PARK AND SATISFYING PARK DEFICITS**

Dear Mayor Hall and City Council Members:

I do not support the approval of capital improvement funds or any monies in this year's budget to be used towards studying and developing Veteran's Park to satisfy quadrant area park deficits.

Instead I want the 6.6 acre park deficit in SW Carlsbad to be provided for in SW Carlsbad, not in Veteran's Park.

Veteran's Park is unsuitable

It is too far away!

A coastal park at Ponto in SW Carlsbad


Would allow us to play with our kids locally!

would improve our community

would increase our neighborhood value

I would like a written response to my comments and concerns. Thank you.

Sincerely,


James R. Howe

Carlsbad Mayor Matt Hall
Carlsbad City Council
Carlsbad Planning Commission
Coastal Commission
Coastal Commission
Jason Goff, Carlsbad Planner
Chris Hazeltine

matt.hall@carlsbadca.gov
council@carlsbadca.gov
Don.Neu@carlsbadca.gov
erin.prahler@coastal.ca.gov
gabriel.buhr@coastal.ca.gov
jason.goff@carlsbadca.gov
chris.hazeltine@carlsbadca.gov

Address: 7411 Neptune Drive
Carlsbad NJ 07834

April 30, 2018

TO: Honorable Matt Hall, Mayor Of Carlsbad
Carlsbad City Council

RE: **VETERAN'S PARK AND SATISFYING PARK DEFICITS**

Dear Mayor Hall and City Council Members:

I do not support the approval of capital improvement funds or any monies in this year's budget to be used towards studying and developing Veteran's Park to satisfy quadrant area park deficits.

Instead I want the 6.6 acre park deficit in SW Carlsbad to be provided for in SW Carlsbad, not in Veteran's Park.

Veteran's Park is unsuitable

The park is not far enough south

A coastal park at Ponto in SW Carlsbad

would be wonderful for the San Pacifico, Rosalina, Santalina neighborhoods

I would like a written response to my comments and concerns. Thank you.

Sincerely,



Carlsbad Mayor Matt Hall
Carlsbad City Council
Carlsbad Planning Commission
Coastal Commission
Coastal Commission
Jason Goff, Carlsbad Planner
Chris Hazeltine

matt.hall@carlsbadca.gov
council@carlsbadca.gov
Don.Neu@carlsbadca.gov
erin.prahler@coastal.ca.gov
gabriel.buhr@coastal.ca.gov
jason.goff@carlsbadca.gov
chris.hazeltine@carlsbadca.gov

Address: 7348
ESCALLONIA CT.

April 30, 2018

TO: Honorable Matt Hall, Mayor Of Carlsbad
Carlsbad City Council

RE: **VETERAN'S PARK AND SATISFYING PARK DEFICITS**

Dear Mayor Hall and City Council Members:

I do not support the approval of capital improvement funds or any monies in this year's budget to be used towards studying and developing Veteran's Park to satisfy quadrant area park deficits.

Instead I want the 6.6 acre park deficit in SW Carlsbad to be provided for in SW Carlsbad, not in Veteran's Park.


Veteran's Park is unsuitable

A coastal park at Ponto in SW Carlsbad

Would bring a much needed amenity
close to the coast preserving open
space a allowing families of
all ages to share Carlsbad's most
precious resource "QUALITY OF LIFE"

I would like a written response to my comments and concerns. Thank you.

Sincerely,



JAMES J. SHAW

Carlsbad Mayor Matt Hall
Carlsbad City Council
Carlsbad Planning Commission
Coastal Commission
Coastal Commission
Jason Goff, Carlsbad Planner
Chris Hazeltine

matt.hall@carlsbadca.gov
council@carlsbadca.gov
Don.Neu@carlsbadca.gov
erin.prahler@coastal.ca.gov
gabriel.buhr@coastal.ca.gov
jason.goff@carlsbadca.gov
chris.hazeltine@carlsbadca.gov

Address: DAUL

6745 FRENATA PL CARLSBAD
92011

April 30, 2018

TO: Honorable Matt Hall, Mayor Of Carlsbad
Carlsbad City Council

RE: **VETERAN'S PARK AND SATISFYING PARK DEFICITS**

Dear Mayor Hall and City Council Members:

I do not support the approval of capital improvement funds or any monies in this year's budget to be used towards studying and developing Veteran's Park to satisfy quadrant area park deficits.


Instead I want the 6.6 acre park deficit in SW Carlsbad to be provided for in SW Carlsbad, not in Veteran's Park.

Veteran's Park is unsuitable

A coastal park at Ponto in SW Carlsbad

I would like a written response to my comments and concerns. Thank you.

Sincerely,



Carlsbad Mayor Matt Hall	matt.hall@carlsbadca.gov
Carlsbad City Council	council@carlsbadca.gov
Carlsbad Planning Commission	Don.Neu@carlsbadca.gov
Coastal Commission	erin.praher@coastal.ca.gov
Coastal Commission	gabriel.buhr@coastal.ca.gov
Jason Goff, Carlsbad Planner	jason.goff@carlsbadca.gov
Chris Hazeltine	chris.hazeltine@carlsbadca.gov

Address: 508 RUDDER AVE
CARLSBAD, CA 92011

April 30, 2018

TO: Honorable Matt Hall, Mayor Of Carlsbad
Carlsbad City Council

RE: **VETERAN'S PARK AND SATISFYING PARK DEFICITS**

Dear Mayor Hall and City Council Members:

I do not support the approval of capital improvement funds or any monies in this year's budget to be used towards studying and developing Veteran's Park to satisfy quadrant area park deficits.

Instead I want the 6.6 acre park deficit in SW Carlsbad to be provided for in SW Carlsbad, not in Veteran's Park.

Veteran's Park is unsuitable

TOO FAR, NOT VIABLE DUE TO DISTANCE, WE ARE BEING DENIED
OUR RIGHT TO 6.6 ACRES TO ENJOY DAILY AS WELL AS DEPRIVING
OTHERS OF ACCESS TO 6.6 ACRES NEAR BEACH

A coastal park at Ponto in SW Carlsbad MY KIDS CAN WALK TO PARK TO PLAY SOCCER,
ETC. INSTEAD OF PLAYING IN OUR STREETS.
I WOULD LOVE TO HAVE ACCESS TO 6.6 ACRES FOR WHICH I AM
ENTITLED, I DO NOT YIELD MY RIGHT TO ACCESS TO POTENTIAL
ENJOYMENT + ACCESS TO: E.G., A DOG RUN, COMMUNITY CENTER +
GATHERING PLACE, EDUCATIONAL/CLASSES, OPEN TRAILS FOR ALL
AGES, GRASSY AREAS, TABLES TO GATHER/PICNIC/COMMISERATE/
MAKE NEW FRIENDS, A MULTI-USE FIELD FOR ALL AGES, I WANT
ACCESS TO IMPROVED MENTAL-SPIRITUAL-EMOTIONAL LANDSCAPES,
PLEASE HONOR THIS! AS MY REPRESENTATIVES, I ASK FOR YOU TO SUPPORT THIS

NOW I
HAVE TO
DRIVE 7
M DOG
PARK,
NEED ON
HERE!

I would like a written response to my comments and concerns. Thank you.

Sincerely,

Shirley Kenting Hudson

Carlsbad Mayor Matt Hall
Carlsbad City Council
Carlsbad Planning Commission
Coastal Commission
Coastal Commission
Jason Goff, Carlsbad Planner
Chris Hazeltine

matt.hall@carlsbadca.gov
council@carlsbadca.gov
Don.Neu@carlsbadca.gov
erin.prahler@coastal.ca.gov
gabriel.buhr@coastal.ca.gov
jason.goff@carlsbadca.gov
chris.hazeltine@carlsbadca.gov

Address: 7386 Portage Way
Carlsbad Ca 92011

April 30, 2018

TO: Honorable Matt Hall, Mayor Of Carlsbad
Carlsbad City Council

RE: VETERAN'S PARK AND SATISFYING PARK DEFICITS

Dear Mayor Hall and City Council Members:

I do not support the approval of capital improvement funds or any monies in this year's budget to be used towards studying and developing Veteran's Park to satisfy quadrant area park deficits.

Instead I want the 6.6 acre park deficit in SW Carlsbad to be provided for in SW Carlsbad, not in Veteran's Park.

Veteran's Park is unsuitable

I would never use it because I would have to drive. ITS NOT convenient for a long time resident to go out of my quadrant to enjoy a park.

A coastal park at Ponto in SW Carlsbad

There is Nothing in South Carlsbad to enjoy like Carlsbad village and Barrio - Ralph's shopping center is it - and I feel

Shopoff was going to scrap the commercial side. South ponto needs this space for locals and our previous tourist who visit along with the resort guests

I would like a written response to my comments and concerns. Thank you.

Sincerely,

Karla Galardo

Please listen to the forgotten residents - Encinitas and Lewca dia could enjoy this as well.!!!

Carlsbad Mayor Matt Hall
Carlsbad City Council
Carlsbad Planning Commission
Coastal Commission
Coastal Commission
Jason Goff, Carlsbad Planner
Chris Hazeltine

matt.hall@carlsbadca.gov
council@carlsbadca.gov
Don.Neu@carlsbadca.gov
erin.prahler@coastal.ca.gov
gabriel.buhr@coastal.ca.gov
jason.goff@carlsbadca.gov
chris.hazeltine@carlsbadca.gov

Gordan Slavik

Address: 7387 Seafarer Pl
Carlsbad, CA 92011

April 30, 2018

TO: Honorable Matt Hall, Mayor Of Carlsbad
Carlsbad City Council

RE: **VETERAN'S PARK AND SATISFYING PARK DEFICITS**

Dear Mayor Hall and City Council Members:

I do not support the approval of capital improvement funds or any monies in this year's budget to be used towards studying and developing Veteran's Park to satisfy quadrant area park deficits.

Instead I want the 6.6 acre park deficit in SW Carlsbad to be provided for in SW Carlsbad, not in Veteran's Park.

Veteran's Park is unsuitable

I have a disability that doesn't allow me to
travel/walk distances. 5 miles to veteran's
park is too far for me to be outdoors close to
my backyard

A coastal park at Ponto in SW Carlsbad

a coastal park at Ponto is much more suitable
for my needs as it is walkable distance for me
at present, I don't have a park & can
conveniently get to a park at Ponto will
give me a place I can be outdoors and
enjoy the magnificent view.

I would like a written response to my comments and concerns. Thank you.

Sincerely,

Gordan R. Slavik

Carlsbad Mayor Matt Hall
Carlsbad City Council
Carlsbad Planning Commission
Coastal Commission
Coastal Commission
Jason Goff, Carlsbad Planner
Chris Hazeltine

matt.hall@carlsbadca.gov
council@carlsbadca.gov
Don.Neu@carlsbadca.gov
erin.prahler@coastal.ca.gov
gabriel.buhr@coastal.ca.gov
jason.goff@carlsbadca.gov
chris.hazeltine@carlsbadca.gov

Brehmer

Address: 528 Wind sock way
Carlsbad, CA

April 30, 2018

TO: Honorable Matt Hall, Mayor Of Carlsbad
Carlsbad City Council

RE: **VETERAN'S PARK AND SATISFYING PARK DEFICITS**

Dear Mayor Hall and City Council Members:

I do not support the approval of capital improvement funds or any monies in this year's budget to be used towards studying and developing Veteran's Park to satisfy quadrant area park deficits.

Instead I want the 6.6 acre park deficit in SW Carlsbad to be provided for in SW Carlsbad, not in Veteran's Park.

Veteran's Park is unsuitable

Our community in San Marcos need a park closer than smiles. many of us have dogs and have no where close to take them. Alga Norte too far to small and over crowded

A coastal park at Ponto in SW Carlsbad

Allow all people in Carlsbad to take advantage of this beauty that is altered where lagoon and ocean meet. over development takes that away from us. We have a beach that does not allow dogs. The developments in this area do not have safe places for children to play. We need more space for our kids to play where parents don't have to get in car and drive

Sincerely,

Kathryn Brehmer

Carlsbad Mayor Matt Hall
Carlsbad City Council
Carlsbad Planning Commission
Coastal Commission
Coastal Commission
Jason Goff, Carlsbad Planner
Chris Hazeltine

matt.hall@carlsbadca.gov
council@carlsbadca.gov
Don.Neu@carlsbadca.gov
erin.prahler@coastal.ca.gov
gabriel.buhr@coastal.ca.gov
jason.goff@carlsbadca.gov
chris.hazeltine@carlsbadca.gov

very little
for population

Address: 7471 MEDMARD LN
CARLSBAD, CA 92011

April 30, 2018

TO: Honorable Matt Hall, Mayor Of Carlsbad
Carlsbad City Council

RE: **VETERAN'S PARK AND SATISFYING PARK DEFICITS**

Dear Mayor Hall and City Council Members:


I do not support the approval of capital improvement funds or any monies in this year's budget to be used towards studying and developing Veteran's Park to satisfy quadrant area park deficits.

Instead I want the 6.6 acre park deficit in SW Carlsbad to be provided for in SW Carlsbad, not in Veteran's Park.

Veteran's Park is unsuitable

A coastal park at Ponto in SW Carlsbad

I would like a written response to my comments and concerns. Thank you.

Sincerely,


Carlsbad Mayor Matt Hall	matt.hall@carlsbadca.gov
Carlsbad City Council	council@carlsbadca.gov
Carlsbad Planning Commission	Don.Neu@carlsbadca.gov
Coastal Commission	erin.praher@coastal.ca.gov
Coastal Commission	gabriel.buhr@coastal.ca.gov
Jason Goff, Carlsbad Planner	jason.goff@carlsbadca.gov
Chris Hazeltine	chris.hazeltine@carlsbadca.gov

Address: 7384 Portage Way

April 30, 2018

TO: Honorable Matt Hall, Mayor Of Carlsbad
Carlsbad City Council

RE: **VETERAN'S PARK AND SATISFYING PARK DEFICITS**

Dear Mayor Hall and City Council Members:

I do not support the approval of capital improvement funds or any monies in this year's budget to be used towards studying and developing Veteran's Park to satisfy quadrant area park deficits.

Instead I want the 6.6 acre park deficit in SW Carlsbad to be provided for in SW Carlsbad, not in Veteran's Park.

Veteran's Park is unsuitable


This is a REDICULOUS location AND MOST
CITIZENS & VISITORS WILL NOT USE IT, like the
GOLF COURSE WHICH IS A JOKE.

A coastal park at Ponto in SW Carlsbad

WE ALL NEED THIS PARK HERE! This will be
the most highly used public park in the City.
PLEASE MAKE THIS PARK YOUR LEGACY AND
SOMETHING THAT THE COUNCIL CAN BE PROUD
OF.

PLEASE DON'T PUT THAT AWFULLY PLANNED
DEVELOPMENT WHERE A BEAUTIFUL PARK SHOULD BE.

I would like a written response to my comments and concerns. Thank you.

Sincerely,


Carlsbad Mayor Matt Hall
Carlsbad City Council
Carlsbad Planning Commission
Coastal Commission
Coastal Commission
Jason Goff, Carlsbad Planner
Chris Hazeltine

matt.hall@carlsbadca.gov
council@carlsbadca.gov
Don.Neu@carlsbadca.gov
erin.prahl@coastal.ca.gov
gabriel.buhr@coastal.ca.gov
jason.goff@carlsbadca.gov
chris.hazeltine@carlsbadca.gov

Address: 7535 Magellan St
Carlsbad, CA

April 30, 2018

TO: Honorable Matt Hall, Mayor Of Carlsbad
Carlsbad City Council

RE: **VETERAN'S PARK AND SATISFYING PARK DEFICITS**

Dear Mayor Hall and City Council Members:

I do not support the approval of capital improvement funds or any monies in this year's budget to be used towards studying and developing Veteran's Park to satisfy quadrant area park deficits.

Instead I want the 6.6 acre park deficit in SW Carlsbad to be provided for in SW Carlsbad, not in Veteran's Park.

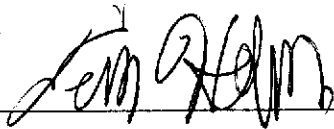
Veteran's Park is unsuitable Does not serve SW quadrant

A coastal park at Ponto in SW Carlsbad

Better serves the community
Great location for park (adj Beach) visitors
Coastal Park great for south Carlsbad

I would like a written response to my comments and concerns. Thank you.

Sincerely,



Carlsbad Mayor Matt Hall
Carlsbad City Council
Carlsbad Planning Commission
Coastal Commission
Coastal Commission
Jason Goff, Carlsbad Planner
Chris Hazeltine

matt.hall@carlsbadca.gov
council@carlsbadca.gov
Don.Neu@carlsbadca.gov
erin.prahl@coastal.ca.gov
gabriel.buhr@coastal.ca.gov
jason.goff@carlsbadca.gov
chris.hazeltine@carlsbadca.gov

James Behun

Address: 7327 Binyade Dr.
Carlsbad Ca 92011

April 30, 2018

TO: Honorable Matt Hall, Mayor Of Carlsbad
Carlsbad City Council

RE: **VETERAN'S PARK AND SATISFYING PARK DEFICITS**

Dear Mayor Hall and City Council Members:

I do not support the approval of capital improvement funds or any monies in this year's budget to be used towards studying and developing Veteran's Park to satisfy quadrant area park deficits.

Instead I want the 6.6 acre park deficit in SW Carlsbad to be provided for in SW Carlsbad, not in Veteran's Park.

Veteran's Park is unsuitable

Too Far -

A coastal park at Ponto in SW Carlsbad

In Carlsbad Master Plan -

Prefer SW Carlsbad Park -

I would like a written response to my comments and concerns. Thank you.

Sincerely,

James R Behun

Carlsbad Mayor Matt Hall
Carlsbad City Council
Carlsbad Planning Commission
Coastal Commission
Coastal Commission
Jason Goff, Carlsbad Planner
Chris Hazeltine

matt.hall@carlsbadca.gov
council@carlsbadca.gov
Don.Neu@carlsbadca.gov
erin.prahler@coastal.ca.gov
gabriel.buhr@coastal.ca.gov
jason.goff@carlsbadca.gov
chris.hazeltine@carlsbadca.gov

Barbara & Steven Oetting

Address: 529 Stern Way
Carlsbad CA 92011

April 30, 2018

TO: Honorable Matt Hall, Mayor Of Carlsbad
Carlsbad City Council

RE: **VETERAN'S PARK AND SATISFYING PARK DEFICITS**

Dear Mayor Hall and City Council Members:

I do not support the approval of capital improvement funds or any monies in this year's budget to be used towards studying and developing Veteran's Park to satisfy quadrant area park deficits.

Instead I want the 6.6 acre park deficit in SW Carlsbad to be provided for in SW Carlsbad, not in Veteran's Park.

Veteran's Park is unsuitable

The park is very far away. It defeats the purpose of putting a park in the SW quadrant. There are many other parks near Veteran's Park - a new one is not needed there.

A coastal park at Ponto in SW Carlsbad

This is where a park is needed. Here is where we have no parks. This land is the last undeveloped coastal property in San Diego (and probably Southern Cal.) - please recognize this and develop it out as the jewel it is. Please listen to your constituents and give us a park that the whole city can enjoy. This is a unique opportunity - do the right thing.

I would like a written response to my comments and concerns. Thank you.

Sincerely,

Barbara & Steven Oetting

Carlsbad Mayor Matt Hall
Carlsbad City Council
Carlsbad Planning Commission
Coastal Commission
Coastal Commission
Jason Goff, Carlsbad Planner
Chris Hazeltine

matt.hall@carlsbadca.gov
council@carlsbadca.gov
Don.Neu@carlsbadca.gov
erin.prahler@coastal.ca.gov
gabriel.buhr@coastal.ca.gov
jason.goff@carlsbadca.gov
chris.hazeltine@carlsbadca.gov

Address: 7380 Portage Way
Carlsbad CA 92011

April 30, 2018

TO: Honorable Matt Hall, Mayor Of Carlsbad
Carlsbad City Council

RE: **VETERAN'S PARK AND SATISFYING PARK DEFICITS**

Dear Mayor Hall and City Council Members:

I do not support the approval of capital improvement funds or any monies in this year's budget to be used towards studying and developing Veteran's Park to satisfy quadrant area park deficits.

Instead I want the 6.6 acre park deficit in SW Carlsbad to be provided for in SW Carlsbad, not in Veteran's Park.

Veteran's Park is unsuitable

Too many parks up there, No need leave it
the way it is.

A coastal park at Ponto in SW Carlsbad

We want a park here in south carlsbad. There
are no parks close by.

I would like a written response to my comments and concerns. Thank you.

Sincerely,

Jon Bauld

Carlsbad Mayor Matt Hall
Carlsbad City Council
Carlsbad Planning Commission
Coastal Commission
Coastal Commission
Jason Goff, Carlsbad Planner
Chris Hazeltine

matt.hall@carlsbadca.gov
council@carlsbadca.gov
Don.Neu@carlsbadca.gov
erin.prahler@coastal.ca.gov
gabriel.buhr@coastal.ca.gov
jason.goff@carlsbadca.gov
chris.hazeltine@carlsbadca.gov

Address: 1343 FOREST 92008

April 30, 2018

TO: Honorable Matt Hall, Mayor Of Carlsbad
Carlsbad City Council

RE: VETERAN'S PARK AND SATISFYING PARK DEFICITS

Dear Mayor Hall and City Council Members:

I do not support the approval of capital improvement funds or any monies in this year's budget to be used towards studying and developing Veteran's Park to satisfy quadrant area park deficits.

Instead I want the 6.6 acre park deficit in SW Carlsbad to be provided for in SW Carlsbad, not in Veteran's Park.

Veteran's Park is unsuitable

it is centrally located however the public wants neighborhood parks.

A coastal park at Ponto in SW Carlsbad

Carlsbad is a world class city and deserves a world class coastal park
It's the right thing to do.

All of the Ponto Master Plan communities have paid into the park in lieu fees for years.

I would like a written response to my comments and concerns. Thank you.

Sincerely,

Lisa McKethan

Carlsbad Mayor Matt Hall

matt.hall@carlsbadca.gov

Carlsbad City Council

council@carlsbadca.gov

Carlsbad Planning Commission

Don.Neu@carlsbadca.gov

Coastal Commission

erin.prahler@coastal.ca.gov

Coastal Commission

gabriel.buhr@coastal.ca.gov

Jason Goff, Carlsbad Planner

jason.goff@carlsbadca.gov

Chris Hazeltine

chris.hazeltine@carlsbadca.gov

Address: 7349 SPINNAKER STREET
CARLSBAD, CA 92011

April 30, 2018

TO: Honorable Matt Hall, Mayor Of Carlsbad
Carlsbad City Council

RE: VETERAN'S PARK AND SATISFYING PARK DEFICITS

Dear Mayor Hall and City Council Members:

I do not support the approval of capital improvement funds or any monies in this year's budget to be used towards studying and developing Veteran's Park to satisfy quadrant area park deficits.

Instead I want the 6.6 acre park deficit in SW Carlsbad to be provided for in SW Carlsbad, not in Veteran's Park.

Veteran's Park is unsuitable

A coastal park at Ponto in SW Carlsbad

as it serves park requirements around the
San Diego development. Much needed for Carlsbad
coastal environment as it fulfills 6.6 acre
empty space requirements

I would like a written response to my comments and concerns. Thank you.

Sincerely,

VIPER PASTAN

Carlsbad Mayor Matt Hall
Carlsbad City Council
Carlsbad Planning Commission
Coastal Commission
Coastal Commission
Jason Goff, Carlsbad Planner
Chris Hazeltine

matt.hall@carlsbadca.gov
council@carlsbadca.gov
Don.Neu@carlsbadca.gov
erin.prahler@coastal.ca.gov
gabriel.buhr@coastal.ca.gov
jason.goff@carlsbadca.gov
chris.hazeltine@carlsbadca.gov

Address: 7349 Spinaker St
Carlsbad, CA 92011

April 30, 2018

TO: Honorable Matt Hall, Mayor Of Carlsbad
Carlsbad City Council

RE: VETERAN'S PARK AND SATISFYING PARK DEFICITS

Dear Mayor Hall and City Council Members:

I do not support the approval of capital improvement funds or any monies in this year's budget to be used towards studying and developing Veteran's Park to satisfy quadrant area park deficits.

Instead I want the 6.6 acre park deficit in SW Carlsbad to be provided for in SW Carlsbad, not in Veteran's Park.

Veteran's Park is unsuitable

Veterans park is not suitable because it
would be too expensive and not in a high traffic
area.

A coastal park at Ponto in SW Carlsbad

A coastal park is already in high demand from
the community in southern Carlsbad. With the
massive gap between parks, the proposed
commercial area is not going to solve the problem
either.

I would like a written response to my comments and concerns. Thank you.

Sincerely,

Raj Pabari

Carlsbad Mayor Matt Hall

matt.hall@carlsbadca.gov

Carlsbad City Council

council@carlsbadca.gov

Carlsbad Planning Commission

Don.Neu@carlsbadca.gov

Coastal Commission

erin.prahler@coastal.ca.gov

Coastal Commission

gabriel.buhr@coastal.ca.gov

Jason Goff, Carlsbad Planner

jason.goff@carlsbadca.gov

Chris Hazeltine

chris.hazeltine@carlsbadca.gov

Address: 565 Dew Point Ave.
Carlsbad, CA 92011

April 30, 2018

TO: Honorable Matt Hall, Mayor Of Carlsbad
Carlsbad City Council

RE: **VETERAN'S PARK AND SATISFYING PARK DEFICITS**

Dear Mayor Hall and City Council Members:

I do not support the approval of capital improvement funds or any monies in this year's budget to be used towards studying and developing Veteran's Park to satisfy quadrant area park deficits.

Instead I want the 6.6 acre park deficit in SW Carlsbad to be provided for in SW Carlsbad, not in Veteran's Park.

Veteran's Park is unsuitable

We have lived in SW Carlsbad for 15 years and would not consider that space for anything but hiking. It's inconvenient and provides no amenities. Please reconsider your plan.

A coastal park at Ponto in SW Carlsbad

would bring both residents and tourists to our hidden gem. This area could become a revenue-generating destination for years to come. Right now, we enjoy the quiet but we recognize this area will be developed. Please do it right.

I would like a written response to my comments and concerns. Thank you.

Sincerely,

W. Dube

Carlsbad Mayor Matt Hall
Carlsbad City Council
Carlsbad Planning Commission
Coastal Commission
Coastal Commission
Jason Goff, Carlsbad Planner
Chris Hazeltine

matt.hall@carlsbadca.gov
council@carlsbadca.gov
Don.Neu@carlsbadca.gov
erin.prahler@coastal.ca.gov
gabriel.buhr@coastal.ca.gov
jason.goff@carlsbadca.gov
chris.hazeltine@carlsbadca.gov

Address: 7397 Seafarer Pl.
Carlsbad, CA 92011

April 30, 2018

TO: Honorable Matt Hall, Mayor Of Carlsbad
Carlsbad City Council

RE: VETERAN'S PARK AND SATISFYING PARK DEFICITS

Dear Mayor Hall and City Council Members:

I do not support the approval of capital improvement funds or any monies in this year's budget to be used towards studying and developing Veteran's Park to satisfy quadrant area park deficits.

Instead I want the 6.6 acre park deficit in SW Carlsbad to be provided for in SW Carlsbad, not in Veteran's Park.

Veteran's Park is unsuitable

- recreational use limitation, it's not conducive to 26K residents
- residential challenges living in SW Carlsbad.
- duplication of services

This is a better use of land for residential as opposed to South Ponto Carlsbad.

A coastal park at Ponto in SW Carlsbad

It would mean the world to have a developed park within coastal park in SW Carlsbad as there is no vicinity, no walkable, safe land close by where our children can recreationally play ball, walk our dogs. This would be environmentally much more suitable for the lagoon, beach, traffic and pollution versus a condensed residential place which is compact, intense and not suitable for the small parcel of land that's being proposed in SW Carlsbad.

I would like a written response to my comments and concerns. Thank you.

Sincerely,

Jay and Katrinka Marquand

Carlsbad Mayor Matt Hall

matt.hall@carlsbadca.gov

Carlsbad City Council

council@carlsbadca.gov

Carlsbad Planning Commission

Don.Neu@carlsbadca.gov

Coastal Commission

erin.prahler@coastal.ca.gov

Coastal Commission

gabriel.buhr@coastal.ca.gov

Jason Goff, Carlsbad Planner

jason.goff@carlsbadca.gov

Chris Hazeltine

chris.hazeltine@carlsbadca.gov

Address: 7386 ESCALLONIA CT.
CARLSBAD, CA 92011

April 30, 2018

TO: Honorable Matt Hall, Mayor Of Carlsbad
Carlsbad City Council

RE: VETERAN'S PARK AND SATISFYING PARK DEFICITS

Dear Mayor Hall and City Council Members:

I do not support the approval of capital improvement funds or any monies in this year's budget to be used towards studying and developing Veteran's Park to satisfy quadrant area park deficits.

Instead I want the 6.6 acre park deficit in SW Carlsbad to be provided for in SW Carlsbad, not in Veteran's Park.

Veteran's Park is unsuitable

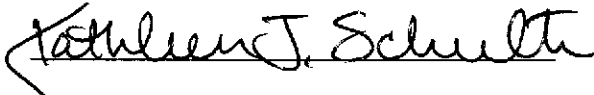
TOO FAR AWAY. UNSUITABLE TERRAINE + LOCATION.
WE NEED A PARK HERE IN SW CARLSBAD

A coastal park at Ponto in SW Carlsbad

USE THIS VERY PRECIOUS (LAST OF ITS KIND)
SPACE FOR OPEN SPACE USE. ONCE IT'S BUILT ON
IT'S GONE!! WE HAVE A WONDERFUL OPPORTUNITY
TO MAKE THIS AREA A LASTING LEGACY - PLEASE
LET'S DO THE RIGHT THING AND MAKE THE CITY
OF CARLSBAD SHINE IN VIEW OF OTHER CITIES AND
ITS CITIZENS.

I would like a written response to my comments and concerns. Thank you.

Sincerely,



Carlsbad Mayor Matt Hall

matt.hall@carlsbadca.gov

Carlsbad City Council

council@carlsbadca.gov

Carlsbad Planning Commission

Don.Neu@carlsbadca.gov

Coastal Commission

erin.prahler@coastal.ca.gov

Coastal Commission

gabriel.buhr@coastal.ca.gov

Jason Goff, Carlsbad Planner

jason.goff@carlsbadca.gov

Chris Hazeltine

chris.hazeltine@carlsbadca.gov

Address: 7320 Spinnaker
Carlsbad, CA 92011

April 30, 2018

TO: Honorable Matt Hall, Mayor Of Carlsbad
Carlsbad City Council

RE: VETERAN'S PARK AND SATISFYING PARK DEFICITS

Dear Mayor Hall and City Council Members:

I do not support the approval of capital improvement funds or any monies in this year's budget to be used towards studying and developing Veteran's Park to satisfy quadrant area park deficits.

Instead I want the 6.6 acre park deficit in SW Carlsbad to be provided for in SW Carlsbad, not in Veteran's Park.

Veteran's Park is unsuitable

Cost of funding this park looks to ~~not~~ be too expensive
to capture an ROI when there are better options in
the SW.

A coastal park at Ponto in SW Carlsbad

To preserve ~~that~~ space for families to enjoy the outdoors
along the beach. IT serves as an anchor point for the
City of Carlsbad (Southside) to keep tourists, community
members using the city facilities vs. going to Manlight
Beach and funding City of Encinitas. Soon to be
developed land will remove land that is used for
dogs to walk freely and for kids to explore/play
without electronics.

I would like a written response to my comments and concerns. Thank you.

Sincerely,


Carlsbad Mayor Matt Hall
Carlsbad City Council
Carlsbad Planning Commission
Coastal Commission
Coastal Commission
Jason Goff, Carlsbad Planner
Chris Hazeltine

matt.hall@carlsbadca.gov
council@carlsbadca.gov
Don.Neu@carlsbadca.gov
erin.prahler@coastal.ca.gov
gabriel.buhr@coastal.ca.gov
jason.goff@carlsbadca.gov
chris.hazeltine@carlsbadca.gov

Phil ARMSTRONG
Address: 6838 CORTE DIEGO
CARLSBAD, CA 92009

April 30, 2018

TO: Honorable Matt Hall, Mayor Of Carlsbad
Carlsbad City Council

RE: VETERAN'S PARK AND SATISFYING PARK DEFICITS

Dear Mayor Hall and City Council Members:

I do not support the approval of capital improvement funds or any monies in this year's budget to be used towards studying and developing Veteran's Park to satisfy quadrant area park deficits.

Instead I want the 6.6 acre park deficit in SW Carlsbad to be provided for in SW Carlsbad, not in Veteran's Park.

Veteran's Park is unsuitable AS A REPLACEMENT PARK RESOURCE FOR THE
PARK INVENTORY DEFICIT IN SW CARLSBAD AND PONTO
BEACH AREA

A coastal park at Ponto in SW Carlsbad

WILL ENHANCE THE COMMUNITY OF SOUTH WEST CARLSBAD
PROVIDE A PARK RESOURCE WITHIN A 10 MINUTE
WALK OF THE COMMUNITIES OF PONTO, SAN PACIFIC
AND A MAJORITY OF THE RESIDENTS OF S.W. CARLSBAD
WEST OF I-5 AND SOUTH OF PALOMAR AIRPORT ROAD.

I would like a written response to my comments and concerns. Thank you.

Sincerely,

Phil ARMSTRONG

Carlsbad Mayor Matt Hall

matt.hall@carlsbadca.gov

Carlsbad City Council

council@carlsbadca.gov

Carlsbad Planning Commission

Don.Neu@carlsbadca.gov

Coastal Commission

erin.praher@coastal.ca.gov

Coastal Commission

gabriel.buhr@coastal.ca.gov

Jason Goff, Carlsbad Planner

jason.goff@carlsbadca.gov

Chris Hazeltine

chris.hazeltine@carlsbadca.gov

Address: 7429 Sandhill Pl
Carlsbad CA

April 30, 2018

TO: Honorable Matt Hall, Mayor Of Carlsbad
Carlsbad City Council

RE: **VETERAN'S PARK AND SATISFYING PARK DEFICITS**

Dear Mayor Hall and City Council Members:

I do not support the approval of capital improvement funds or any monies in this year's budget to be used towards studying and developing Veteran's Park to satisfy quadrant area park deficits.

Instead I want the 6.6 acre park deficit in SW Carlsbad to be provided for in SW Carlsbad, not in Veteran's Park.

Veteran's Park is unsuitable

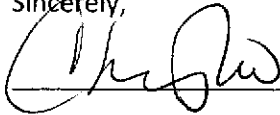
The area is not a desirable place to
drive to and visit.

A coastal park at Ponto in SW Carlsbad

It will be great to see a park in
Carlsbad close to the beach. A sister site
similar to Moonlight Beach. This will
increase our ~~city's~~ city visibility + help
boost the local economy

I would like a written response to my comments and concerns. Thank you.

Sincerely,



Carlsbad Mayor Matt Hall
Carlsbad City Council
Carlsbad Planning Commission
Coastal Commission
Coastal Commission
Jason Goff, Carlsbad Planner
Chris Hazeltine

matt.hall@carlsbadca.gov
council@carlsbadca.gov
Don.Neu@carlsbadca.gov
erin.prahler@coastal.ca.gov
gabriel.buhr@coastal.ca.gov
jason.goff@carlsbadca.gov
chris.hazeltine@carlsbadca.gov

Address: 7581 Navigator Circle
Carlsbad 92011

April 30, 2018

TO: Honorable Matt Hall, Mayor Of Carlsbad
Carlsbad City Council

RE: **VETERAN'S PARK AND SATISFYING PARK DEFICITS**

Dear Mayor Hall and City Council Members:

I do not support the approval of capital improvement funds or any monies in this year's budget to be used towards studying and developing Veteran's Park to satisfy quadrant area park deficits.

Instead I want the 6.6 acre park deficit in SW Carlsbad to be provided for in SW Carlsbad, not in Veteran's Park.

Veteran's Park is unsuitable

because it is too far away from the enjoyment
of homeowners in SW Carlsbad.

A coastal park at Ponto in SW Carlsbad

would be a desirable spot for a coastal
park. It is across from the beach, near
homes where children can run, play and engage
in sports.

It would be a perfect spot for families to
picnic. Nearby homeowners could enjoy the
park to relax and enjoy the beauty of SW
Carlsbad.

I would like a written response to my comments and concerns. Thank you.

Sincerely,

Beatrice Moran

Carlsbad Mayor Matt Hall
Carlsbad City Council
Carlsbad Planning Commission
Coastal Commission
Coastal Commission
Jason Goff, Carlsbad Planner
Chris Hazeltine

matt.hall@carlsbadca.gov
council@carlsbadca.gov
Don.Neu@carlsbadca.gov
erin.praher@coastal.ca.gov
gabriel.buhr@coastal.ca.gov
jason.goff@carlsbadca.gov
chris.hazeltine@carlsbadca.gov

FARHAD SHARIFI

Address: 7408 CAPSTAN DR -
CARLSBAD CA. 92011

April 30, 2018

TO: Honorable Matt Hall, Mayor Of Carlsbad
Carlsbad City Council

RE: **VETERAN'S PARK AND SATISFYING PARK DEFICITS**

Dear Mayor Hall and City Council Members:

I do not support the approval of capital improvement funds or any monies in this year's budget to be used towards studying and developing Veteran's Park to satisfy quadrant area park deficits.

Instead I want the 6.6 acre park deficit in SW Carlsbad to be provided for in SW Carlsbad, not in Veteran's Park.

Veteran's Park is unsuitable

*IT is too far from S.W. Carlsbad -
It will be too expensive to develop*

A coastal park at Ponto in SW Carlsbad

*A coastal park at Ponto will serve both
local residents and visitors -*

I would like a written response to my comments and concerns. Thank you.

Sincerely,

Fahad SF

Carlsbad Mayor Matt Hall

matt.hall@carlsbadca.gov

Carlsbad City Council

council@carlsbadca.gov

Carlsbad Planning Commission

Don.Neu@carlsbadca.gov

Coastal Commission

erin.prahler@coastal.ca.gov

Coastal Commission

gabriel.buhr@coastal.ca.gov

Jason Goff, Carlsbad Planner

jason.goff@carlsbadca.gov

Chris Hazeltine

chris.hazeltine@carlsbadca.gov

Address: 812 Caminito Del Sol
Carlsbad, CA. 92011

April 30, 2018

TO: Honorable Matt Hall, Mayor Of Carlsbad
Carlsbad City Council

RE: **VETERAN'S PARK AND SATISFYING PARK DEFICITS**

Dear Mayor Hall and City Council Members:

I do not support the approval of capital improvement funds or any monies in this year's budget to be used towards studying and developing Veteran's Park to satisfy quadrant area park deficits.

Instead I want the 6.6 acre park deficit in SW Carlsbad to be provided for in SW Carlsbad, not in Veteran's Park.

Veteran's Park is unsuitable

A coastal park at Ponto in SW Carlsbad

I do not want stores, restaurants and residential as well as hotels to be built. I want a park for the family and kids. I do not want the park at Veterans Park. It is unsuitable as well as unsuitable to be a park. I want as little as possible to be developed. I want to see as much open land as possible.

I would like a written response to my comments and concerns. Thank you.

Sincerely,

Samantha Pandis

Carlsbad Mayor Matt Hall
Carlsbad City Council
Carlsbad Planning Commission
Coastal Commission
Coastal Commission
Jason Goff, Carlsbad Planner
Chris Hazeltine

matt.hall@carlsbadca.gov
council@carlsbadca.gov
Don.Neu@carlsbadca.gov
erin.praher@coastal.ca.gov
gabriel.buhr@coastal.ca.gov
jason.goff@carlsbadca.gov
chris.hazeltine@carlsbadca.gov

Address: 534 Dew Point Ave
Carlsbad CA 92011

April 30, 2018

TO: Honorable Matt Hall, Mayor Of Carlsbad
Carlsbad City Council

RE: **VETERAN'S PARK AND SATISFYING PARK DEFICITS**

Dear Mayor Hall and City Council Members:

I do not support the approval of capital improvement funds or any monies in this year's budget to be used towards studying and developing Veteran's Park to satisfy quadrant area park deficits.

Instead I want the 6.6 acre park deficit in SW Carlsbad to be provided for in SW Carlsbad, not in Veteran's Park.

Veteran's Park is unsuitable

I would like to have a coastal park in the SW quadrant closer to Piquitas lagoon. Veteran's park does not meet the needs of the SW quadrant communities

A coastal park at Ponto in SW Carlsbad

would be a very good use of land and community building. Our open spaces should meet more of the present community needs versus high density housing. A park will also benefit the local economy as a gateway to Carlsbad as a welcoming community.

I would like a written response to my comments and concerns. Thank you.

Sincerely,

Elvia Renteria Martin

Carlsbad Mayor Matt Hall

matt.hall@carlsbadca.gov

Carlsbad City Council

council@carlsbadca.gov

Carlsbad Planning Commission

Don.Neu@carlsbadca.gov

Coastal Commission

erin.prahler@coastal.ca.gov

Coastal Commission

gabriel.buhr@coastal.ca.gov

Jason Goff, Carlsbad Planner

jason.goff@carlsbadca.gov

Chris Hazeltine

chris.hazeltine@carlsbadca.gov

Address: 1401 Magellan St

April 30, 2018

TO: Honorable Matt Hall, Mayor Of Carlsbad
Carlsbad City Council

RE: **VETERAN'S PARK AND SATISFYING PARK DEFICITS**

Dear Mayor Hall and City Council Members:

I do not support the approval of capital improvement funds or any monies in this year's budget to be used towards studying and developing Veteran's Park to satisfy quadrant area park deficits.

Instead I want the 6.6 acre park deficit in SW Carlsbad to be provided for in SW Carlsbad, not in Veteran's Park.

Veteran's Park is unsuitable


too far away + too difficult
to get to

A coastal park at Ponto in SW Carlsbad

other areas are too far away

I would like a written response to my comments and concerns. Thank you.

Sincerely,



Carlsbad Mayor Matt Hall

matt.hall@carlsbadca.gov

Carlsbad City Council

council@carlsbadca.gov

Carlsbad Planning Commission

Don.Neu@carlsbadca.gov

Coastal Commission

erin.praher@coastal.ca.gov

Coastal Commission

gabriel.buhr@coastal.ca.gov

Jason Goff, Carlsbad Planner

jason.goff@carlsbadca.gov

Chris Hazeltine

chris.hazeltine@carlsbadca.gov

Address: _____

April 30, 2018

TO: Honorable Matt Hall, Mayor Of Carlsbad
Carlsbad City Council

RE: VETERAN'S PARK AND SATISFYING PARK DEFICITS

Dear Mayor Hall and City Council Members:

I do not support the approval of capital improvement funds or any monies in this year's budget to be used towards studying and developing Veteran's Park to satisfy quadrant area park deficits.

waste of funds to study a possible park when we need what has already been studied & approved
Instead I want the 6.6 acre park deficit in SW Carlsbad to be provided for in SW Carlsbad, not in Veteran's Park.

Veteran's Park is unsuitable

Recreation use limitations - inconvenient terrain would not provide park in So. Carlsbad that would be usable to those in So. Carlsbad as well as camps and others in Carlsbad. Money needs to be spent where it will benefit & be of use to all people in area as well as visitors to area.

A coastal park at Ponto in SW Carlsbad

would serve the whole community and add to the city itself. Property in this area is unreplaceable. It would be in the southern part of Carlsbad & present a great distance to our great city. We need a park that is convenient with usable space - not hilly & inaccessible - we have been waiting a long time for this to happen. Do not take it away & substitute a second rate site that will not be used. Carlsbad is a very special place - lets keep it that way.

I would like a written response to my comments and concerns. Thank you.

Sincerely,

Suzanne Berger

Carlsbad Mayor Matt Hall

matt.hall@carlsbadca.gov

Carlsbad City Council

council@carlsbadca.gov

Carlsbad Planning Commission

Don.Neu@carlsbadca.gov

Coastal Commission

erin.prahler@coastal.ca.gov

Coastal Commission

gabriel.buhr@coastal.ca.gov

Jason Goff, Carlsbad Planner

jason.goff@carlsbadca.gov

Chris Hazeltine

chris.hazeltine@carlsbadca.gov

Address: 534 New Point Ave
Carlsbad

April 30, 2018

TO: Honorable Matt Hall, Mayor Of Carlsbad
Carlsbad City Council

RE: **VETERAN'S PARK AND SATISFYING PARK DEFICITS**

Dear Mayor Hall and City Council Members:

I do not support the approval of capital improvement funds or any monies in this year's budget to be used towards studying and developing Veteran's Park to satisfy quadrant area park deficits.

Instead I want the 6.6 acre park deficit in SW Carlsbad to be provided for in SW Carlsbad, not in Veteran's Park.

Veteran's Park is unsuitable

It is not easily accessible to people. Most would
have to drive to use, which just increases an already over-
burdened road situation.

A coastal park at Ponto in SW Carlsbad

There is a deficit in parks in southwest
Carlsbad. The Ponto / Ave. Encina vacant land is
widely used by people in the area right now who
walk their dogs, jog etc. In addition, there is a need
for open space in our area. We live in a very high density
area with only about 10ft between neighbors. We like
to get out and have some open space to refresh us and
to enjoy for the lack of visual pollution.

I would like a written response to my comments and concerns. Thank you.

Sincerely,

Mark V. Martinez

MARK V. MARTINEZ

Carlsbad Mayor Matt Hall	matt.hall@carlsbadca.gov
Carlsbad City Council	council@carlsbadca.gov
Carlsbad Planning Commission	Don.Neu@carlsbadca.gov
Coastal Commission	erin.prahler@coastal.ca.gov
Coastal Commission	gabriel.buhr@coastal.ca.gov
Jason Goff, Carlsbad Planner	jason.goff@carlsbadca.gov
Chris Hazeltine	chris.hazeltine@carlsbadca.gov

Address: 7409 Magellan ST
CARLSBAD CA 92011

April 30, 2018

TO: Honorable Matt Hall, Mayor Of Carlsbad
Carlsbad City Council

RE: **VETERAN'S PARK AND SATISFYING PARK DEFICITS**

Dear Mayor Hall and City Council Members:

I do not support the approval of capital improvement funds or any monies in this year's budget to be used towards studying and developing Veteran's Park to satisfy quadrant area park deficits.

Instead I want the 6.6 acre park deficit in SW Carlsbad to be provided for in SW Carlsbad, not in Veteran's Park.

Veteran's Park is unsuitable


I DO NOT WANT
VETERAN'S PARK. LOCATION MAKES NO SENSE.

A coastal park at Ponto in SW Carlsbad

This would be perfect location

I would like a written response to my comments and concerns. Thank you.

Sincerely,



Carlsbad Mayor Matt Hall
Carlsbad City Council
Carlsbad Planning Commission
Coastal Commission
Coastal Commission
Jason Goff, Carlsbad Planner
Chris Hazeltine

matt.hall@carlsbadca.gov
council@carlsbadca.gov
Don.Neu@carlsbadca.gov
erin.prahler@coastal.ca.gov
gabriel.buhr@coastal.ca.gov
jason.goff@carlsbadca.gov
chris.hazeltine@carlsbadca.gov

Address: 7417 Magellan St
Carlsbad CA 92011

April 30, 2018

TO: Honorable Matt Hall, Mayor Of Carlsbad
Carlsbad City Council

RE: **VETERAN'S PARK AND SATISFYING PARK DEFICITS**

Dear Mayor Hall and City Council Members:

I do not support the approval of capital improvement funds or any monies in this year's budget to be used towards studying and developing Veteran's Park to satisfy quadrant area park deficits.

Instead I want the 6.6 acre park deficit in SW Carlsbad to be provided for in SW Carlsbad, not in Veteran's Park.

Veteran's Park is unsuitable

the Veterans Park is not accessible.

A coastal park at Ponto in SW Carlsbad

would be more accessible. Would
be used more frequently.

I would like a written response to my comments and concerns. Thank you.

Sincerely,



Carlsbad Mayor Matt Hall
Carlsbad City Council
Carlsbad Planning Commission
Coastal Commission
Coastal Commission
Jason Goff, Carlsbad Planner
Chris Hazeltine

matt.hall@carlsbadca.gov
council@carlsbadca.gov
Don.Neu@carlsbadca.gov
erin.prahler@coastal.ca.gov
gabriel.buhr@coastal.ca.gov
jason.goff@carlsbadca.gov
chris.hazeltine@carlsbadca.gov

Address: 6960 Perciford Ave
Carlsbad, Ca 92011

April 30, 2018

TO: Honorable Matt Hall, Mayor Of Carlsbad
Carlsbad City Council

RE: **VETERAN'S PARK AND SATISFYING PARK DEFICITS**

Dear Mayor Hall and City Council Members:

I do not support the approval of capital improvement funds or any monies in this year's budget to be used towards studying and developing Veteran's Park to satisfy quadrant area park deficits.

Instead I want the 6.6 acre park deficit in SW Carlsbad to be provided for in SW Carlsbad, not in Veteran's Park.

Veteran's Park is unsuitable

*NOT NEARBY AT ALL. SW Carlsbad Needs
our own gateway park ~~with~~ ^{with} tie-in ^{state}
w/ other SW. Hotels, Lagoon (B.C.F.), ^{State} ^{Beach} ^{camping}*

A coastal park at Ponto in SW Carlsbad

*SAVE our Oceanscope! Don't squander
our opportunity to improve Carlsbad*

I would like a written response to my comments and concerns. Thank you.

Sincerely,

Debra Coni

Carlsbad Mayor Matt Hall
Carlsbad City Council
Carlsbad Planning Commission
Coastal Commission
Coastal Commission
Jason Goff, Carlsbad Planner
Chris Hazeltine

matt.hall@carlsbadca.gov
council@carlsbadca.gov
Don.Neu@carlsbadca.gov
erin.praher@coastal.ca.gov
gabriel.buhr@coastal.ca.gov
jason.goff@carlsbadca.gov
chris.hazeltine@carlsbadca.gov

Address: 6960 Peach Tree Road
Carlsbad 92011

April 30, 2018

TO: Honorable Matt Hall, Mayor Of Carlsbad
Carlsbad City Council

RE: **VETERAN'S PARK AND SATISFYING PARK DEFICITS**

Dear Mayor Hall and City Council Members:

I do not support the approval of capital improvement funds or any monies in this year's budget to be used towards studying and developing Veteran's Park to satisfy quadrant area park deficits.

Instead I want the 6.6 acre park deficit in SW Carlsbad to be provided for in SW Carlsbad, not in Veteran's Park.

Veteran's Park is unsuitable

It is too hilly for infirm people; too far from my house (have to drive). OUR park should be no more than 10-15 min. walk from house.

A coastal park at Ponto in SW Carlsbad,

could be designed as a gateway to the city, to welcome visitors & towns people. to shore the coastal vanities, relax, pickups needed groceries; want a bike whatever. all neighborhoods need this kind of area.

I would like a written response to my comments and concerns. Thank you.

Sincerely,

William H. Please, 6960 Peach Tree Rd, Carlsbad 92011

Carlsbad Mayor Matt Hall

matt.hall@carlsbadca.gov

Carlsbad City Council

council@carlsbadca.gov

Carlsbad Planning Commission

Don.Neu@carlsbadca.gov

Coastal Commission

erin.prahler@coastal.ca.gov

Coastal Commission

gabriel.buhr@coastal.ca.gov

Jason Goff, Carlsbad Planner

jason.goff@carlsbadca.gov

Chris Hazeltine

chris.hazeltine@carlsbadca.gov

Address: 1571 Paseo
del Norte #E

April 30, 2018

TO: Honorable Matt Hall, Mayor Of Carlsbad
Carlsbad City Council

RE: VETERAN'S PARK AND SATISFYING PARK DEFICITS

Dear Mayor Hall and City Council Members:

I do not support the approval of capital improvement funds or any monies in this year's budget to be used towards studying and developing Veteran's Park to satisfy quadrant area park deficits.

Instead I want the 6.6 acre park deficit in SW Carlsbad to be provided for in SW Carlsbad, not in Veteran's Park.

Veteran's Park is unsuitable

due to the location & topography

A coastal park at Ponto in SW Carlsbad

is more appropriate, due to lack of
facilities in SW Carlsbad. I
we said for it already. It appears
there is a lot of focus on other parts
of Carlsbad, but not the sweet area.

I would like a written response to my comments and concerns. Thank you.

Sincerely,

Melinda J. [Signature]

Carlsbad Mayor Matt Hall

matt.hall@carlsbadca.gov

Carlsbad City Council

council@carlsbadca.gov

Carlsbad Planning Commission

Don.Neu@carlsbadca.gov

Coastal Commission

erin.prahler@coastal.ca.gov

Coastal Commission

gabriel.buhr@coastal.ca.gov

Jason Goff, Carlsbad Planner

jason.goff@carlsbadca.gov

Chris Hazeltine

chris.hazeltine@carlsbadca.gov

Address: 7359 Seafarer Place
Carlsbad CA 92011

April 30, 2018

TO: Honorable Matt Hall, Mayor Of Carlsbad
Carlsbad City Council

RE: **VETERAN'S PARK AND SATISFYING PARK DEFICITS**

Dear Mayor Hall and City Council Members:

I do not support the approval of capital improvement funds or any monies in this year's budget to be used towards studying and developing Veteran's Park to satisfy quadrant area park deficits.

Instead I want the 6.6 acre park deficit in SW Carlsbad to be provided for in SW Carlsbad, not in Veteran's Park.

Veteran's Park is unsuitable

because it is too far away from Southwest Carlsbad. It is a
much better location for residential. It will also be very
expensive to develop.

A coastal park at Ponto in SW Carlsbad

would fulfil a long needed southwestern park deficit. It also
would preserve ~~the~~ coastline and allow for community
to use the area

I would like a written response to my comments and concerns. Thank you.

Sincerely,

Claver and David [Signature]

Carlsbad Mayor Matt Hall
Carlsbad City Council
Carlsbad Planning Commission
Coastal Commission
Coastal Commission
Jason Goff, Carlsbad Planner
Chris Hazeltine

matt.hall@carlsbadca.gov
council@carlsbadca.gov
Don.Neu@carlsbadca.gov
erin.prahler@coastal.ca.gov
gabriel.buhr@coastal.ca.gov
jason.goff@carlsbadca.gov
chris.hazeltine@carlsbadca.gov

Address: 7416 CAPSTAN
Carlsbad, CA

April 30, 2018

TO: Honorable Matt Hall, Mayor Of Carlsbad
Carlsbad City Council

RE: VETERAN'S PARK AND SATISFYING PARK DEFICITS

Dear Mayor Hall and City Council Members:

I do not support the approval of capital improvement funds or any monies in this year's budget to be used towards studying and developing Veteran's Park to satisfy quadrant area park deficits.

Instead I want the 6.6 acre park deficit in SW Carlsbad to be provided for in SW Carlsbad, not in Veteran's Park.

Veteran's Park is unsuitable

100' far away

A coastal park at Ponto in SW Carlsbad

closest proximity to San Pacifico, to be adjacent to commercial (Restaurants, coffee) Much better than Veteran Park. More upscale

I would like a written response to my comments and concerns. Thank you.

Sincerely,

Jesus Pasco

Carlsbad Mayor Matt Hall

matt.hall@carlsbadca.gov

Carlsbad City Council

council@carlsbadca.gov

Carlsbad Planning Commission

Don.Neu@carlsbadca.gov

Coastal Commission

erin.prahler@coastal.ca.gov

Coastal Commission

gabriel.buhr@coastal.ca.gov

Jason Goff, Carlsbad Planner

jason.goff@carlsbadca.gov

Chris Hazeltine

chris.hazeltine@carlsbadca.gov

Address: 7430 Sundial place
CARLSBAD, CA 92011

April 30, 2018

TO: Honorable Matt Hall, Mayor Of Carlsbad
Carlsbad City Council

RE: VETERAN'S PARK AND SATISFYING PARK DEFICITS

Dear Mayor Hall and City Council Members:

I do not support the approval of capital improvement funds or any monies in this year's budget to be used towards studying and developing Veteran's Park to satisfy quadrant area park deficits.

Instead I want the 6.6 acre park deficit in SW Carlsbad to be provided for in SW Carlsbad, not in Veteran's Park.

Veteran's Park is unsuitable

It's remote from our community, very hilly and not user friendly,
will cost a lot to develop (like crossing golf course.)

A coastal park at Ponto in SW Carlsbad

close to home, our children and grand children will be
able to use it as well as tourists that visit Ponto Campground
and our beaches.

There is no park in our vicinity that allows such an
ideal space for our community to interact and grow.

There are 10 parks in northern Carlsbad, but none in
our area.

This park at Ponto will serve over 25k homes and ~~our~~ residents
and many more visitors on top of that.

I would like a written response to my comments and concerns. Thank you.

Sincerely,

Joyana Coffey

Carlsbad Mayor Matt Hall

matt.hall@carlsbadca.gov

Carlsbad City Council

council@carlsbadca.gov

Carlsbad Planning Commission

Don.Neu@carlsbadca.gov

Coastal Commission

erin.prahl@coastal.ca.gov

Coastal Commission

gabriel.buhr@coastal.ca.gov

Jason Goff, Carlsbad Planner

jason.goff@carlsbadca.gov

Chris Hazeltine

chris.hazeltine@carlsbadca.gov

Address: 1027 DRIS CT
CARLSBAD 92011

April 30, 2018

TO: Honorable Matt Hall, Mayor Of Carlsbad
Carlsbad City Council

RE: VETERAN'S PARK AND SATISFYING PARK DEFICITS

Dear Mayor Hall and City Council Members:

I do not support the approval of capital improvement funds or any monies in this year's budget to be used towards studying and developing Veteran's Park to satisfy quadrant area park deficits.

Instead I want the 6.6 acre park deficit in SW Carlsbad to be provided for in SW Carlsbad, not in Veteran's Park.

Veteran's Park is unsuitable

IN RETROSPECT, I WOULD LIKE TO SEE
PONTO REMAIN UNDEVELOPED. WHY CONTINUE
TO DAMAGE CARLSBAD AND THE SCAENICITY OF PONTO?!

A coastal park at Ponto in SW Carlsbad

PARK ONLY, NO MORE DEVELOPMENT!!
KEEP CARLSBAD AS IS, DON'T POLLUTE THE
SURROUNDING BEACHES PLEASE.
PLEASE KEEP THE OPEN LAND!!

REGARDS

I would like a written response to my comments and concerns. Thank you.

Sincerely,



Carlsbad Mayor Matt Hall

matt.hall@carlsbadca.gov

Carlsbad City Council

council@carlsbadca.gov

Carlsbad Planning Commission

Don.Neu@carlsbadca.gov

Coastal Commission

erin.prahler@coastal.ca.gov

Coastal Commission

gabriel.buhr@coastal.ca.gov

Jason Goff, Carlsbad Planner

jason.goff@carlsbadca.gov

Chris Hazeltine

chris.hazeltine@carlsbadca.gov

Address: 7434 Sundial Place
Carlsbad, CA 92011

April 30, 2018

TO: Honorable Matt Hall, Mayor Of Carlsbad
Carlsbad City Council

RE: **VETERAN'S PARK AND SATISFYING PARK DEFICITS**

Dear Mayor Hall and City Council Members:

I do not support the approval of capital improvement funds or any monies in this year's budget to be used towards studying and developing Veteran's Park to satisfy quadrant area park deficits.

Instead I want the 6.6 acre park deficit in SW Carlsbad to be provided for in SW Carlsbad, not in Veteran's Park.

Veteran's Park is unsuitable

1. Hillside location means huge development costs. Fails to meet needs of south west area of city where no parks exist. A land swap could mean no cost to acquire a better location with minimal cost to build and maintain.

A coastal park at Ponto in SW Carlsbad

Meets needs of population and fulfills coastal zone requirement. Serves needs of beachcomers who spend money in Carlsbad which helps pay for maintenance something Veterans park won't do. As far as this part of town, Council needs to engage in dialogue on this, not just ignore it. Needs and desires. Part of our tax money needs to go into our local neighborhood.

I would like a written response to my comments and concerns. Thank you.

Sincerely,

Henry R. Purosh

Carlsbad Mayor Matt Hall
Carlsbad City Council
Carlsbad Planning Commission
Coastal Commission
Coastal Commission
Jason Goff, Carlsbad Planner
Chris Hazeltine

matt.hall@carlsbadca.gov
council@carlsbadca.gov
Don.Neu@carlsbadca.gov
erin.praher@coastal.ca.gov
gabriel.buhr@coastal.ca.gov
jason.goff@carlsbadca.gov
chris.hazeltine@carlsbadca.gov

Address: 549 BURTEN CT.
CARLSBAD CA 92011

April 30, 2018

TO: Honorable Matt Hall, Mayor Of Carlsbad
Carlsbad City Council

RE: **VETERAN'S PARK AND SATISFYING PARK DEFICITS**

Dear Mayor Hall and City Council Members:

I do not support the approval of capital improvement funds or any monies in this year's budget to be used towards studying and developing Veteran's Park to satisfy quadrant area park deficits.

Instead I want the 6.6 acre park deficit in SW Carlsbad to be provided for in SW Carlsbad, not in Veteran's Park.

Veteran's Park is unsuitable

WRONG LOCATION. DOESN'T ADDRESS
SW CARLSBAD PARK DEFICIT.
THERE ARE NO PARKS CLOSE TO PONTO

A coastal park at Ponto in SW Carlsbad

WOULD BE AN ASSET FOR GENERATIONS
OF CARLSBAD RESIDENTS AND THE COAST
PARK ON THE COAST FOR MILES.

I would like a written response to my comments and concerns. Thank you.

Sincerely,



ROVER DAVY 30 APR 2018

- Carlsbad Mayor Matt Hall matt.hall@carlsbadca.gov
- Carlsbad City Council council@carlsbadca.gov
- Carlsbad Planning Commission Don.Neu@carlsbadca.gov
- Coastal Commission erin.praher@coastal.ca.gov
- Coastal Commission gabriel.buhr@coastal.ca.gov
- Jason Goff, Carlsbad Planner jason.goff@carlsbadca.gov
- Chris Hazeltine chris.hazeltine@carlsbadca.gov

Address: 549 New Point Ave
CARLSBAD, CA

April 30, 2018

TO: Honorable Matt Hall, Mayor Of Carlsbad
Carlsbad City Council

RE: VETERAN'S PARK AND SATISFYING PARK DEFICITS

Dear Mayor Hall and City Council Members:

I do not support the approval of capital improvement funds or any monies in this year's budget to be used towards studying and developing Veteran's Park to satisfy quadrant area park deficits.

Instead I want the 6.6 acre park deficit in SW Carlsbad to be provided for in SW Carlsbad, not in Veteran's Park.

Veteran's Park is unsuitable


- Not easy to get to
will NOT serve the needs of our community

A coastal park at Ponto in SW Carlsbad

IDEAL LOCATION
more BANG for the Buck

I would like a written response to my comments and concerns. Thank you.

Sincerely,

 Jeff Swift

Carlsbad Mayor Matt Hall
Carlsbad City Council
Carlsbad Planning Commission
Coastal Commission
Coastal Commission
Jason Goff, Carlsbad Planner
Chris Hazeltine

matt.hall@carlsbadca.gov
council@carlsbadca.gov
Don.Neu@carlsbadca.gov
erin.prahler@coastal.ca.gov
gabriel.buhr@coastal.ca.gov
jason.goff@carlsbadca.gov
chris.hazeltine@carlsbadca.gov

Address: 549 Dew Point Ave.
Carlsbad, CA 92011

April 30, 2018

TO: Honorable Matt Hall, Mayor Of Carlsbad
Carlsbad City Council

RE: VETERAN'S PARK AND SATISFYING PARK DEFICITS

Dear Mayor Hall and City Council Members:

I do not support the approval of capital improvement funds or any monies in this year's budget to be used towards studying and developing Veteran's Park to satisfy quadrant area park deficits.

Instead I want the 6.6 acre park deficit in SW Carlsbad to be provided for in SW Carlsbad, not in Veteran's Park.

Veteran's Park is unsuitable


- Not a neighborhood Park
- Doesn't address the Gap Park issue in our area
- Too Expensive

A coastal park at Ponto in SW Carlsbad

- Ideal location for a Park
- Fills the Gap issue
- Good Solution for commercial/Park area
- We are not served well by the city - Park wise

I would like a written response to my comments and concerns. Thank you.

Sincerely,

 Robin Swift

Carlsbad Mayor Matt Hall
Carlsbad City Council
Carlsbad Planning Commission
Coastal Commission
Coastal Commission
Jason Goff, Carlsbad Planner
Chris Hazeltine

matt.hall@carlsbadca.gov
council@carlsbadca.gov
Don.Neu@carlsbadca.gov
erin.prahler@coastal.ca.gov
gabriel.buhr@coastal.ca.gov
jason.goff@carlsbadca.gov
chris.hazeltine@carlsbadca.gov

Address: 7421 Neptune DR
Carlsbad CA 92011

April 30, 2018

TO: Honorable Matt Hall, Mayor Of Carlsbad
Carlsbad City Council

RE: **VETERAN'S PARK AND SATISFYING PARK DEFICITS**

Dear Mayor Hall and City Council Members:

I do not support the approval of capital improvement funds or any monies in this year's budget to be used towards studying and developing Veteran's Park to satisfy quadrant area park deficits.

Instead I want the 6.6 acre park deficit in SW Carlsbad to be provided for in SW Carlsbad, not in Veteran's Park.

Veteran's Park is unsuitable


Due to its terrain, as well
as location, It's unsuitable as a preferred
Destination

A coastal park at Ponto in SW Carlsbad

Would fill needs for a
park in SW Carlsbad for all residents +
visitors to Ponto and the area. Would
be like powerhouse park is of Del Mar -
Needed grass areas, dog areas, and playgrounds.

I would like a written response to my comments and concerns. Thank you.

Sincerely,

 MIKE JENNINGS

Carlsbad Mayor Matt Hall
Carlsbad City Council
Carlsbad Planning Commission
Coastal Commission
Coastal Commission
Jason Goff, Carlsbad Planner
Chris Hazeltine

matt.hall@carlsbadca.gov
council@carlsbadca.gov
Don.Neu@carlsbadca.gov
erin.prahler@coastal.ca.gov
gabriel.buhr@coastal.ca.gov
jason.goff@carlsbadca.gov
chris.hazeltine@carlsbadca.gov

Address: TODD VITTITOE
142 WINDVANE LN CARLSBAD CA

April 30, 2018

TO: Honorable Matt Hall, Mayor Of Carlsbad
Carlsbad City Council

RE: VETERAN'S PARK AND SATISFYING PARK DEFICITS

Dear Mayor Hall and City Council Members:

I do not support the approval of capital improvement funds or any monies in this year's budget to be used towards studying and developing Veteran's Park to satisfy quadrant area park deficits.

Instead I want the 6.6 acre park deficit in SW Carlsbad to be provided for in SW Carlsbad, not in Veteran's Park.

Veteran's Park is unsuitable

IT TOO HILLY AND PARKING WOULD BE A PROBLEM
BUT THE MAIN ISSUE IS THE LACK OF PARKS
HERE IN SOUTH CARLSBAD.

A coastal park at Ponto in SW Carlsbad

THIS WOULD BE A GREAT SOLUTION FOR SOUTH CARLSBAD
RESIDENTS.

I would like a written response to my comments and concerns. Thank you.

Sincerely,


- | | |
|------------------------------|--|
| Carlsbad Mayor Matt Hall | matt.hall@carlsbadca.gov |
| Carlsbad City Council | council@carlsbadca.gov |
| Carlsbad Planning Commission | Don.Neu@carlsbadca.gov |
| Coastal Commission | erin.prahler@coastal.ca.gov |
| Coastal Commission | gabriel.buhr@coastal.ca.gov |
| Jason Goff, Carlsbad Planner | jason.goff@carlsbadca.gov |
| Chris Hazeltine | chris.hazeltine@carlsbadca.gov |

Address: 630 COMPASS CT
CARLSBAD, CA 92011

April 30, 2018

TO: Honorable Matt Hall, Mayor Of Carlsbad
Carlsbad City Council

RE: **VETERAN'S PARK AND SATISFYING PARK DEFICITS**

Dear Mayor Hall and City Council Members:

I do not support the approval of capital improvement funds or any monies in this year's budget to be used towards studying and developing Veteran's Park to satisfy quadrant area park deficits.

Instead I want the 6.6 acre park deficit in SW Carlsbad to be provided for in SW Carlsbad, not in Veteran's Park.

Veteran's Park is unsuitable

DOESNT ~~THE~~ SATISFY SOUTH CARLSBAD'S NEEDS, IT'S TO
FAR AWAY TO ACTIVELY PARTICIPATE


A coastal park at Ponto in SW Carlsbad

A PLACE TO TAKE THE GRAND KIDS AND TO LOCALLY
CONGAGATE, WE'VE PAID OUR FAIR SHARE OF FUNDS
THROUGH TAXES AND WE ARE NOT REPRESENTED

I would like a written response to my comments and concerns. Thank you.

Sincerely,

DENNIS M CHODOROW,



Carlsbad Mayor Matt Hall
Carlsbad City Council
Carlsbad Planning Commission
Coastal Commission
Coastal Commission
Jason Goff, Carlsbad Planner
Chris Hazeltine

matt.hall@carlsbadca.gov
council@carlsbadca.gov
Don.Neu@carlsbadca.gov
erin.prahler@coastal.ca.gov
gabriel.buhr@coastal.ca.gov
jason.goff@carlsbadca.gov
chris.hazeltine@carlsbadca.gov

Address: 7303 SEAFARER PL
CARLSBAD, CA 92011

April 30, 2018

TO: Honorable Matt Hall, Mayor Of Carlsbad
Carlsbad City Council

RE: **VETERAN'S PARK AND SATISFYING PARK DEFICITS**

Dear Mayor Hall and City Council Members:

I do not support the approval of capital improvement funds or any monies in this year's budget to be used towards studying and developing Veteran's Park to satisfy quadrant area park deficits.

Instead I want the 6.6 acre park deficit in SW Carlsbad to be provided for in SW Carlsbad, not in Veteran's Park.

Veteran's Park is unsuitable


BECAUSE IT DOES NOT SERVE SOUTH CARLSBAD AND THAT AREA
OF CARLSBAD HAS ALREADY BEEN SATISFIED.

A coastal park at Ponto in SW Carlsbad

WOULD HELP MAINTAIN THE BALANCE OF PARKS, OPEN SPACE, AND
BEACH ACCESS FOR CARLSBAD. IF CROWDING PONTO BEACH IS A
GOAL THEN YOU WILL ACCOMPLISH THAT BY DEVELOPING IT WITHOUT
SATISFYING THE PARK & OPEN SPACE PLANS THAT ARE ALREADY PART OF
CARLSBAD'S GOALS.

I would like a written response to my comments and concerns. Thank you.

Sincerely,

 ALEX KLINGENSMITH

Carlsbad Mayor Matt Hall	matt.hall@carlsbadca.gov
Carlsbad City Council	council@carlsbadca.gov
Carlsbad Planning Commission	Don.Neu@carlsbadca.gov
Coastal Commission	erin.praher@coastal.ca.gov
Coastal Commission	gabriel.buhr@coastal.ca.gov
Jason Goff, Carlsbad Planner	jason.goff@carlsbadca.gov
Chris Hazeltine	chris.hazeltine@carlsbadca.gov

Address: 654 Compass Ct
Carlsbad, CA 92011

April 30, 2018

TO: Honorable Matt Hall, Mayor Of Carlsbad
Carlsbad City Council

RE: VETERAN'S PARK AND SATISFYING PARK DEFICITS

Dear Mayor Hall and City Council Members:

I do not support the approval of capital improvement funds or any monies in this year's budget to be used towards studying and developing Veteran's Park to satisfy quadrant area park deficits.

Instead I want the 6.6 acre park deficit in SW Carlsbad to be provided for in SW Carlsbad, not in Veteran's Park.

Veteran's Park is unsuitable

Because if we need a park in the SW quadrant. It appears that it will be very costly to develop. It has better uses

A coastal park at Ponto in SW Carlsbad ⁱⁿ would fill a need & deficit ~~that~~ ⁱⁿ our area. It will be a much better use of land that is at the gateway to Carlsbad. It will allow for more parking than the plans that are in place currently. It will fit in much better with the atmosphere of this area. It is the last remaining land within Coastal Carlsbad. Please do not ruin it with overbuilding & extreme parking & traffic issues.

I would like a written response to my comments and concerns. Thank you.

Sincerely,

Carol Kay

Carlsbad Mayor Matt Hall

Carlsbad City Council

Carlsbad Planning Commission

Coastal Commission

Coastal Commission

Jason Goff, Carlsbad Planner

Chris Hazeltine

matt.hall@carlsbadca.gov

council@carlsbadca.gov

Don.Neu@carlsbadca.gov

erin.prahler@coastal.ca.gov

gabriel.buhr@coastal.ca.gov

jason.goff@carlsbadca.gov

chris.hazeltine@carlsbadca.gov

Address: 541 Wind sock way
Carlsbad CA 92011

April 30, 2018

TO: Honorable Matt Hall, Mayor Of Carlsbad
Carlsbad City Council

RE: **VETERAN'S PARK AND SATISFYING PARK DEFICITS**

Dear Mayor Hall and City Council Members:

I do not support the approval of capital improvement funds or any monies in this year's budget to be used towards studying and developing Veteran's Park to satisfy quadrant area park deficits.

Instead I want the 6.6 acre park deficit in SW Carlsbad to be provided for in SW Carlsbad, not in Veteran's Park.

Veteran's Park is unsuitable

it doesn't serve S. Carlsbad as planned
+ promised

A coastal park at Ponto in SW Carlsbad

What a great opportunity to have a coastal
park for the community to enjoy.

A southern gateway to Carlsbad is your chance
to add some charm and soul to
Carlsbad

— Powerhouse Park in Del Mar is a great

Example

I would like a written response to my comments and concerns. Thank you.

Sincerely,



Carlsbad Mayor Matt Hall
Carlsbad City Council

Carlsbad Planning Commission

Coastal Commission

Coastal Commission

Jason Goff, Carlsbad Planner

Chris Hazeltine

matt.hall@carlsbadca.gov

council@carlsbadca.gov

Don.Neu@carlsbadca.gov

erin.prahl@coastal.ca.gov

gabriel.buhr@coastal.ca.gov

jason.goff@carlsbadca.gov

chris.hazeltine@carlsbadca.gov

Address: 7441 Magellan
Carlsbad, CA 92011

April 30, 2018

TO: Honorable Matt Hall, Mayor Of Carlsbad
Carlsbad City Council

RE: **VETERAN'S PARK AND SATISFYING PARK DEFICITS**

Dear Mayor Hall and City Council Members:

I do not support the approval of capital improvement funds or any monies in this year's budget to be used towards studying and developing Veteran's Park to satisfy quadrant area park deficits.

Instead I want the 6.6 acre park deficit in SW Carlsbad to be provided for in SW Carlsbad, not in Veteran's Park.

Veteran's Park is unsuitable

A coastal park at Ponto in SW Carlsbad

I would like a written response to my comments and concerns. Thank you.

Sincerely,

Dandra McKinney

Carlsbad Mayor Matt Hall

matt.hall@carlsbadca.gov

Carlsbad City Council

council@carlsbadca.gov

Carlsbad Planning Commission

Don.Neu@carlsbadca.gov

Coastal Commission

erin.prahler@coastal.ca.gov

Coastal Commission

gabriel.buhr@coastal.ca.gov

Jason Goff, Carlsbad Planner

jason.goff@carlsbadca.gov

Chris Hazeltine

chris.hazeltine@carlsbadca.gov

Address: David Meyer
7106 Leeward St.
Carlsbad, CA 92011

April 30, 2018

TO: Honorable Matt Hall, Mayor Of Carlsbad
Carlsbad City Council

RE: **VETERAN'S PARK AND SATISFYING PARK DEFICITS**

Dear Mayor Hall and City Council Members:

I do not support the approval of capital improvement funds or any monies in this year's budget to be used towards studying and developing Veteran's Park to satisfy quadrant area park deficits.

Instead I want the 6.6 acre park deficit in SW Carlsbad to be provided for in SW Carlsbad, not in Veteran's Park.

Veteran's Park is unsuitable

because of its location, terrain and
cost to develop.

A coastal park at Popto in SW Carlsbad

will be used by citizens in the
immediate area and will fill a huge
need in SW Carlsbad.

I would like a written response to my comments and concerns. Thank you.

Sincerely,

D. L. May

Carlsbad Mayor Matt Hall
Carlsbad City Council
Carlsbad Planning Commission
Coastal Commission
Coastal Commission
Jason Goff, Carlsbad Planner
Chris Hazeltine

matt.hall@carlsbadca.gov
council@carlsbadca.gov
Don.Neu@carlsbadca.gov
erin.prahl@coastal.ca.gov
gabriel.buhr@coastal.ca.gov
jason.goff@carlsbadca.gov
chris.hazeltine@carlsbadca.gov

People for Ponto

Develop Ponto Right

Re: Ponto Beach / Parks and Open Space Deficit

Dear Mayor Hall, Carlsbad City Council and California Coastal Commission:


I am informed that there is a current 6.6 acre park deficit in Coastal Southwest quadrant of Carlsbad, (south of Palomar Airport Road and west of El Camino Real); that there is a 30 acre open-space deficit in Zone 9 (west of I-5 and south of Poinsettia) of the Growth Management Plan; that the City is not requiring developers to first look at non-residential reserve and parks in Planning Area F (the large, undeveloped area west of the railroad tracks, north of Avenida Encinas and south of Cape Rey Hotel); and most importantly, I am informed that the City Council is currently reviewing plans to build a high-density, residential community in Planning Area F, a location perfectly situated to remedy the above deficits.

Accordingly, I am requesting and making my position known that:

- I want the City of Carlsbad to build a park at Ponto to serve residents and visitors alike.
- I believe any and all development west of I-5 should be dependent on developers providing the required and currently missing 30 acres of open-space.
- I do not want high-density, residential development at Ponto.
- I do not consider the proposed Veteran's Park, located 6 miles from Ponto, a suitable alternative to a Coastal Park and open-space for Ponto / west of I-5

Thank you for your consideration!

Sign: _____



Print Name: _____

John Rowen

Date: _____

10/7/18

Address: _____

7429 SUNDIAL PL

CARLSBAD CA 92011

People for Ponto

Develop Ponto Right

Re: Ponto Beach / Parks and Open Space Deficit

Dear Mayor Hall, Carlsbad City Council and California Coastal Commission:

I am informed that there is a current 6.6 acre park deficit in Coastal Southwest quadrant of Carlsbad, (south of Palomar Airport Road and west of El Camino Real); that there is a 30 acre open-space deficit in Zone 9 (west of I-5 and south of Poinsettia) of the Growth Management Plan; that the City is not requiring developers to first look at non-residential reserve and parks in Planning Area F (the large, undeveloped area west of the railroad tracks, north of Avenida Encinas and south of Cape Rey Hotel); and most importantly, I am informed that the City Council is currently reviewing plans to build a high-density, residential community in Planning Area F, a location perfectly situated to remedy the above deficits.

Accordingly, I am requesting and making my position known that:

- I want the City of Carlsbad to build a park at Ponto to serve residents and visitors alike.
- I believe any and all development west of I-5 should be dependent on developers providing the required and currently missing 30 acres of open-space.
- I do not want high-density, residential development at Ponto.
- I do not consider the proposed Veteran's Park, located 6 miles from Ponto, a suitable alternative to a Coastal Park and open-space for Ponto / west of I-5
- _____

Thank you for your consideration!

Sign: Jody White
Print Name: Jody White
Date: 10/7/2018
Address: 7454 Sundial Pl
Carlsbad, CA 92011

People for Ponto

Develop Ponto Right

Re: Ponto Beach / Parks and Open Space Deficit


Dear Mayor Hall, Carlsbad City Council and California Coastal Commission:

I am informed that there is a current 6.6 acre park deficit in Coastal Southwest quadrant of Carlsbad, (south of Palomar Airport Road and west of El Camino Real); that there is a 30 acre open-space deficit in Zone 9 (west of I-5 and south of Poinsettia) of the Growth Management Plan; that the City is not requiring developers to first look at non-residential reserve and parks in Planning Area F (the large, undeveloped area west of the railroad tracks, north of Avenida Encinas and south of Cape Rey Hotel); and most importantly, I am informed that the City Council is currently reviewing plans to build a high-density, residential community in Planning Area F, a location perfectly situated to remedy the above deficits.

Accordingly, I am requesting and making my position known that:

- I want the City of Carlsbad to build a park at Ponto to serve residents and visitors alike.
- I believe any and all development west of I-5 should be dependent on developers providing the required and currently missing 30 acres of open-space.
- I do not want high-density, residential development at Ponto.
- I do not consider the proposed Veteran's Park, located 6 miles from Ponto, a suitable alternative to a Coastal Park and open-space for Ponto / west of I-5

Thank you for your consideration!

Sign: 

Print Name: Erin Meoli

Date: 10/7/18

Address: 7400 Capstan
Carlsbad, CA 92011

People for Ponto

Develop Ponto Right

Re: Ponto Beach / Parks and Open Space Deficit

Dear Mayor Hall, Carlsbad City Council and California Coastal Commission:

I am informed that there is a current 6.6 acre park deficit in Coastal Southwest quadrant of Carlsbad, (south of Palomar Airport Road and west of El Camino Real); that there is a 30 acre open-space deficit in Zone 9 (west of I-5 and south of Poinsettia) of the Growth Management Plan; that the City is not requiring developers to first look at non-residential reserve and parks in Planning Area F (the large, undeveloped area west of the railroad tracks, north of Avenida Encinas and south of Cape Rey Hotel); and most importantly, I am informed that the City Council is currently reviewing plans to build a high-density, residential community in Planning Area F, a location perfectly situated to remedy the above deficits.

Accordingly, I am requesting and making my position known that:

- I want the City of Carlsbad to build a park at Ponto to serve residents and visitors alike.
- I believe any and all development west of I-5 should be dependent on developers providing the required and currently missing 30 acres of open-space.
- I do not want high-density, residential development at Ponto.
- I do not consider the proposed Veteran's Park, located 6 miles from Ponto, a suitable alternative to a Coastal Park and open-space for Ponto / west of I-5

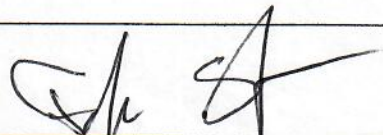
Thank you for your consideration!

Sign: _____

Print Name: _____

Date: _____

Address: _____


FARHAD SHARIFI
10-6-2018
7108 CAPSTAN DR -
CARLSBAD CA. 92011

People for Ponto

Develop Ponto Right

Re: Ponto Beach / Parks and Open Space Deficit


Dear Mayor Hall, Carlsbad City Council and California Coastal Commission:

I am informed that there is a current 6.6 acre park deficit in Coastal Southwest quadrant of Carlsbad, (south of Palomar Airport Road and west of El Camino Real); that there is a 30 acre open-space deficit in Zone 9 (west of I-5 and south of Poinsettia) of the Growth Management Plan; that the City is not requiring developers to first look at non-residential reserve and parks in Planning Area F (the large, undeveloped area west of the railroad tracks, north of Avenida Encinas and south of Cape Rey Hotel); and most importantly, I am informed that the City Council is currently reviewing plans to build a high-density, residential community in Planning Area F, a location perfectly situated to remedy the above deficits.

Accordingly, I am requesting and making my position known that:

- I want the City of Carlsbad to build a park at Ponto to serve residents and visitors alike.
- I believe any and all development west of I-5 should be dependent on developers providing the required and currently missing 30 acres of open-space.
- I do not want high-density, residential development at Ponto.
- I do not consider the proposed Veteran's Park, located 6 miles from Ponto, a suitable alternative to a Coastal Park and open-space for Ponto / west of I-5

Thank you for your consideration!

Sign: 

Print Name: Geoff White

Date: 10/7/18

Address: 7459 Soudral Pl
Carlsbad CA 92011

People for Ponto

Develop Ponto Right

Re: Ponto Beach / Parks and Open Space Deficit

Dear Mayor Hall, Carlsbad City Council and California Coastal Commission:

I am informed that there is a current 6.6 acre park deficit in Coastal Southwest quadrant of Carlsbad, (south of Palomar Airport Road and west of El Camino Real); that there is a 30 acre open-space deficit in Zone 9 (west of I-5 and south of Poinsettia) of the Growth Management Plan; that the City is not requiring developers to first look at non-residential reserve and parks in Planning Area F (the large, undeveloped area west of the railroad tracks, north of Avenida Encinas and south of Cape Rey Hotel); and most importantly, I am informed that the City Council is currently reviewing plans to build a high-density, residential community in Planning Area F, a location perfectly situated to remedy the above deficits.

Accordingly, I am requesting and making my position known that:

- I want the City of Carlsbad to build a park at Ponto to serve residents and visitors alike.
- I believe any and all development west of I-5 should be dependent on developers providing the required and currently missing 30 acres of open-space.
- I do not want high-density, residential development at Ponto.
- I do not consider the proposed Veteran's Park, located 6 miles from Ponto, a suitable alternative to a Coastal Park and open-space for Ponto / west of I-5
- _____

Thank you for your consideration!

Sign: Deb Taylor
Print Name: Deb Taylor
Date: 10/7/18
Address: 620 Marlin Ln.
Carlsbad CA 92011

People for Ponto

Develop Ponto Right

Re: Ponto Beach / Parks and Open Space Deficit

Dear Mayor Hall, Carlsbad City Council and California Coastal Commission:

I am informed that there is a current 6.6 acre park deficit in Coastal Southwest quadrant of Carlsbad, (south of Palomar Airport Road and west of El Camino Real); that there is a 30 acre open-space deficit in Zone 9 (west of I-5 and south of Poinsettia) of the Growth Management Plan; that the City is not requiring developers to first look at non-residential reserve and parks in Planning Area F (the large, undeveloped area west of the railroad tracks, north of Avenida Encinas and south of Cape Rey Hotel); and most importantly, I am informed that the City Council is currently reviewing plans to build a high-density, residential community in Planning Area F, a location perfectly situated to remedy the above deficits.

Accordingly, I am requesting and making my position known that:

- I want the City of Carlsbad to build a park at Ponto to serve residents and visitors alike.
- I believe any and all development west of I-5 should be dependent on developers providing the required and currently missing 30 acres of open-space.
- I do not want high-density, residential development at Ponto.
- I do not consider the proposed Veteran's Park, located 6 miles from Ponto, a suitable alternative to a Coastal Park and open-space for Ponto / west of I-5

Thank you for your consideration!

Sign: Debra Marre

Print Name: Debra Marre

Date: OCT 7 2018

Address: 7435 CAPTAIN DR
CARLSBAD 92011

People for Ponto

Develop Ponto Right

Re: Ponto Beach / Parks and Open Space Deficit

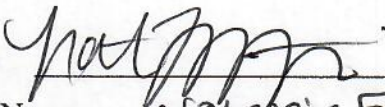
Dear Mayor Hall, Carlsbad City Council and California Coastal Commission:

I am informed that there is a current 6.6 acre park deficit in Coastal Southwest quadrant of Carlsbad, (south of Palomar Airport Road and west of El Camino Real); that there is a 30 acre open-space deficit in Zone 9 (west of I-5 and south of Poinsettia) of the Growth Management Plan; that the City is not requiring developers to first look at non-residential reserve and parks in Planning Area F (the large, undeveloped area west of the railroad tracks, north of Avenida Encinas and south of Cape Rey Hotel); and most importantly, I am informed that the City Council is currently reviewing plans to build a high-density, residential community in Planning Area F, a location perfectly situated to remedy the above deficits.

Accordingly, I am requesting and making my position known that:

- I want the City of Carlsbad to build a park at Ponto to serve residents and visitors alike.
- I believe any and all development west of I-5 should be dependent on developers providing the required and currently missing 30 acres of open-space.
- I do not want high-density, residential development at Ponto.
- I do not consider the proposed Veteran's Park, located 6 miles from Ponto, a suitable alternative to a Coastal Park and open-space for Ponto / west of I-5

Thank you for your consideration!

Sign: 
Print Name: Natassia Francis
Date: Oct 7 2018
Address: 7435 Capstan DR
Carlsbad 92011

People for Ponto

Develop Ponto Right

Re: Ponto Beach / Parks and Open Space Deficit

Dear Mayor Hall, Carlsbad City Council and California Coastal Commission:

I am informed that there is a current 6.6 acre park deficit in Coastal Southwest quadrant of Carlsbad, (south of Palomar Airport Road and west of El Camino Real); that there is a 30 acre open-space deficit in Zone 9 (west of I-5 and south of Poinsettia) of the Growth Management Plan; that the City is not requiring developers to first look at non-residential reserve and parks in Planning Area F (the large, undeveloped area west of the railroad tracks, north of Avenida Encinas and south of Cape Rey Hotel); and most importantly, I am informed that the City Council is currently reviewing plans to build a high-density, residential community in Planning Area F, a location perfectly situated to remedy the above deficits.

Accordingly, I am requesting and making my position known that:

- I want the City of Carlsbad to build a park at Ponto to serve residents and visitors alike.
- I believe any and all development west of I-5 should be dependent on developers providing the required and currently missing 30 acres of open-space.
- I do not want high-density, residential development at Ponto.
- I do not consider the proposed Veteran's Park, located 6 miles from Ponto, a suitable alternative to a Coastal Park and open-space for Ponto / west of I-5
- _____


Thank you for your consideration!

Sign: _____

Print Name: _____

Date: _____

Address: _____



DON WEAR

10/6/18

7315 SEAFARER PL.
92011

People for Ponto

Develop Ponto Right

Re: Ponto Beach / Parks and Open Space Deficit

Dear Mayor Hall, Carlsbad City Council and California Coastal Commission:

I am informed that there is a current 6.6 acre park deficit in Coastal Southwest quadrant of Carlsbad, (south of Palomar Airport Road and west of El Camino Real); that there is a 30 acre open-space deficit in Zone 9 (west of I-5 and south of Poinsettia) of the Growth Management Plan; that the City is not requiring developers to first look at non-residential reserve and parks in Planning Area F (the large, undeveloped area west of the railroad tracks, north of Avenida Encinas and south of Cape Rey Hotel); and most importantly, I am informed that the City Council is currently reviewing plans to build a high-density, residential community in Planning Area F, a location perfectly situated to remedy the above deficits.

Accordingly, I am requesting and making my position known that:

- I want the City of Carlsbad to build a park at Ponto to serve residents and visitors alike.
- I believe any and all development west of I-5 should be dependent on developers providing the required and currently missing 30 acres of open-space.
- I do not want high-density, residential development at Ponto.
- I do not consider the proposed Veteran's Park, located 6 miles from Ponto, a suitable alternative to a Coastal Park and open-space for Ponto / west of I-5

we do need additional multi-million dollar housing here

Thank you for your consideration!

Sign: 

Print Name: Tisha Klingensmith

Date: 10/7/18

Address: 7303 Seafarer Pl.
Carlsbad CA

People for Ponto

Develop Ponto Right

Re: Ponto Beach / Parks and Open Space Deficit

Dear Mayor Hall, Carlsbad City Council and California Coastal Commission:

I am informed that there is a current 6.6 acre park deficit in Coastal Southwest quadrant of Carlsbad, (south of Palomar Airport Road and west of El Camino Real); that there is a 30 acre open-space deficit in Zone 9 (west of I-5 and south of Poinsettia) of the Growth Management Plan; that the City is not requiring developers to first look at non-residential reserve and parks in Planning Area F (the large, undeveloped area west of the railroad tracks, north of Avenida Encinas and south of Cape Rey Hotel); and most importantly, I am informed that the City Council is currently reviewing plans to build a high-density, residential community in Planning Area F, a location perfectly situated to remedy the above deficits.

Accordingly, I am requesting and making my position known that:

- I want the City of Carlsbad to build a park at Ponto to serve residents and visitors alike.
- I believe any and all development west of I-5 should be dependent on developers providing the required and currently missing 30 acres of open-space.
- I do not want high-density, residential development at Ponto.
- I do not consider the proposed Veteran's Park, located 6 miles from Ponto, a suitable alternative to a Coastal Park and open-space for Ponto / west of I-5

Thank you for your consideration!

Sign: 

Print Name:

Alex Klingensmith

Date:

10/17/18

Address:

7303 Seafarer Pl.
Carlsbad 92011

People for Ponto

Develop Ponto Right

Re: Ponto Beach / Parks and Open Space Deficit

Dear Mayor Hall, Carlsbad City Council and California Coastal Commission:

I am informed that there is a current 6.6 acre park deficit in Coastal Southwest quadrant of Carlsbad, (south of Palomar Airport Road and west of El Camino Real); that there is a 30 acre open-space deficit in Zone 9 (west of I-5 and south of Poinsettia) of the Growth Management Plan; that the City is not requiring developers to first look at non-residential reserve and parks in Planning Area F (the large, undeveloped area west of the railroad tracks, north of Avenida Encinas and south of Cape Rey Hotel); and most importantly, I am informed that the City Council is currently reviewing plans to build a high-density, residential community in Planning Area F, a location perfectly situated to remedy the above deficits.

Accordingly, I am requesting and making my position known that:

- I want the City of Carlsbad to build a park at Ponto to serve residents and visitors alike.
- I believe any and all development west of I-5 should be dependent on developers providing the required and currently missing 30 acres of open-space.
- I do not want high-density, residential development at Ponto.
- I do not consider the proposed Veteran's Park, located 6 miles from Ponto, a suitable alternative to a Coastal Park and open-space for Ponto / west of I-5

Thank you for your consideration!

Sign:



Print Name:

William Van Cleave

Date:

10/6/2018

Address:

7301 SEPTEMBER
CARLSBAD, 92011

People for Ponto

Develop Ponto Right

Re: Ponto Beach / Parks and Open Space Deficit

Dear Mayor Hall, Carlsbad City Council and California Coastal Commission:

I am informed that there is a current 6.6 acre park deficit in Coastal Southwest quadrant of Carlsbad, (south of Palomar Airport Road and west of El Camino Real); that there is a 30 acre open-space deficit in Zone 9 (west of I-5 and south of Poinsettia) of the Growth Management Plan; that the City is not requiring developers to first look at non-residential reserve and parks in Planning Area F (the large, undeveloped area west of the railroad tracks, north of Avenida Encinas and south of Cape Rey Hotel); and most importantly, I am informed that the City Council is currently reviewing plans to build a high-density, residential community in Planning Area F, a location perfectly situated to remedy the above deficits.

Accordingly, I am requesting and making my position known that:

I want the City of Carlsbad to build a park at Ponto to serve residents and visitors alike.


I believe any and all development west of I-5 should be dependent on developers providing the required and currently missing 30 acres of open-space.

I do not want high-density, residential development at Ponto.

I do not consider the proposed Veteran's Park, located 6 miles from Ponto, a suitable alternative to a Coastal Park and open-space for Ponto / west of I-5

Thank you for your consideration!

Sign:



Print Name:

PAUL BARRETT

Date:

10-6-18

Address:

7386 SENFARER PL
CARLSBAD

People for Ponto

Develop Ponto Right

Re: Ponto Beach / Parks and Open Space Deficit


Dear Mayor Hall, Carlsbad City Council and California Coastal Commission:

I am informed that there is a current 6.6 acre park deficit in Coastal Southwest quadrant of Carlsbad, (south of Palomar Airport Road and west of El Camino Real); that there is a 30 acre open-space deficit in Zone 9 (west of I-5 and south of Poinsettia) of the Growth Management Plan; that the City is not requiring developers to first look at non-residential reserve and parks in Planning Area F (the large, undeveloped area west of the railroad tracks, north of Avenida Encinas and south of Cape Rey Hotel); and most importantly, I am informed that the City Council is currently reviewing plans to build a high-density, residential community in Planning Area F, a location perfectly situated to remedy the above deficits.

Accordingly, I am requesting and making my position known that:

- I want the City of Carlsbad to build a park at Ponto to serve residents and visitors alike.
- I believe any and all development west of I-5 should be dependent on developers providing the required and currently missing 30 acres of open-space.
- I do not want high-density, residential development at Ponto.
- I do not consider the proposed Veteran's Park, located 6 miles from Ponto, a suitable alternative to a Coastal Park and open-space for Ponto / west of I-5

Thank you for your consideration!

Sign: 
Print Name: FARRAH BARRETT
Date: 10-6-18
Address: 1386 Seagrove Pl.
Carlsbad, 92011

People for Ponto

Develop Ponto Right

Re: Ponto Beach / Parks and Open Space Deficit


Dear Mayor Hall, Carlsbad City Council and California Coastal Commission:

I am informed that there is a current 6.6 acre park deficit in Coastal Southwest quadrant of Carlsbad, (south of Palomar Airport Road and west of El Camino Real); that there is a 30 acre open-space deficit in Zone 9 (west of I-5 and south of Poinsettia) of the Growth Management Plan; that the City is not requiring developers to first look at non-residential reserve and parks in Planning Area F (the large, undeveloped area west of the railroad tracks, north of Avenida Encinas and south of Cape Rey Hotel); and most importantly, I am informed that the City Council is currently reviewing plans to build a high-density, residential community in Planning Area F, a location perfectly situated to remedy the above deficits.

Accordingly, I am requesting and making my position known that:

- I want the City of Carlsbad to build a park at Ponto to serve residents and visitors alike.
- I believe any and all development west of I-5 should be dependent on developers providing the required and currently missing 30 acres of open-space.
- I do not want high-density, residential development at Ponto.
- I do not consider the proposed Veteran's Park, located 6 miles from Ponto, a suitable alternative to a Coastal Park and open-space for Ponto / west of I-5
- _____

Thank you for your consideration!

Sign: 
Print Name: David Brian Farr
Date: 10/6/18
Address: 7359 Seafarers Place
Carlsbad, CA 92011

People for Ponto

Develop Ponto Right

Re: Ponto Beach / Parks and Open Space Deficit

Dear Mayor Hall, Carlsbad City Council and California Coastal Commission:

I am informed that there is a current 6.6 acre park deficit in Coastal Southwest quadrant of Carlsbad, (south of Palomar Airport Road and west of El Camino Real); that there is a 30 acre open-space deficit in Zone 9 (west of I-5 and south of Poinsettia) of the Growth Management Plan; that the City is not requiring developers to first look at non-residential reserve and parks in Planning Area F (the large, undeveloped area west of the railroad tracks, north of Avenida Encinas and south of Cape Rey Hotel); and most importantly, I am informed that the City Council is currently reviewing plans to build a high-density, residential community in Planning Area F, a location perfectly situated to remedy the above deficits.

Accordingly, I am requesting and making my position known that:

- I want the City of Carlsbad to build a park at Ponto to serve residents and visitors alike.
 - I believe any and all development west of I-5 should be dependent on developers providing the required and currently missing 30 acres of open-space.
 - I do not want high-density, residential development at Ponto.
 - I do not consider the proposed Veteran's Park, located 6 miles from Ponto, a suitable alternative to a Coastal Park and open-space for Ponto / west of I-5
 - _____
-
-
-

Thank you for your consideration!

Sign: _____

Tamar Litzow

Print Name: _____

Tamar Litzow

Date: _____

10-6-18

Address: _____

7377 Seafarer Pl
Carlsbad CA 92011

People for Ponto

Develop Ponto Right

Re: Ponto Beach / Parks and Open Space Deficit

Dear Mayor Hall, Carlsbad City Council and California Coastal Commission:

I am informed that there is a current 6.6 acre park deficit in Coastal Southwest quadrant of Carlsbad, (south of Palomar Airport Road and west of El Camino Real); that there is a 30 acre open-space deficit in Zone 9 (west of I-5 and south of Poinsettia) of the Growth Management Plan; that the City is not requiring developers to first look at non-residential reserve and parks in Planning Area F (the large, undeveloped area west of the railroad tracks, north of Avenida Encinas and south of Cape Rey Hotel); and most importantly, I am informed that the City Council is currently reviewing plans to build a high-density, residential community in Planning Area F, a location perfectly situated to remedy the above deficits.

Accordingly, I am requesting and making my position known that:

- I want the City of Carlsbad to build a park at Ponto to serve residents and visitors alike.
- I believe any and all development west of I-5 should be dependent on developers providing the required and currently missing 30 acres of open-space.
- I do not want high-density, residential development at Ponto.
- I do not consider the proposed Veteran's Park, located 6 miles from Ponto, a suitable alternative to a Coastal Park and open-space for Ponto / west of I-5
- _____

Thank you for your consideration!

Sign: 

Print Name: SANDY WHITEHEAD

Date: 10.6.18

Address: 7313 SEAFARER PC
CARLSBAD 92011

People for Ponto

Develop Ponto Right

Re: Ponto Beach / Parks and Open Space Deficit

Dear Mayor Hall, Carlsbad City Council and California Coastal Commission:

I am informed that there is a current 6.6 acre park deficit in Coastal Southwest quadrant of Carlsbad, (south of Palomar Airport Road and west of El Camino Real); that there is a 30 acre open-space deficit in Zone 9 (west of I-5 and south of Poinsettia) of the Growth Management Plan; that the City is not requiring developers to first look at non-residential reserve and parks in Planning Area F (the large, undeveloped area west of the railroad tracks, north of Avenida Encinas and south of Cape Rey Hotel); and most importantly, I am informed that the City Council is currently reviewing plans to build a high-density, residential community in Planning Area F, a location perfectly situated to remedy the above deficits.

Accordingly, I am requesting and making my position known that:

- I want the City of Carlsbad to build a park at Ponto to serve residents and visitors alike.
- I believe any and all development west of I-5 should be dependent on developers providing the required and currently missing 30 acres of open-space.
- I do not want high-density, residential development at Ponto.
- I do not consider the proposed Veteran's Park, located 6 miles from Ponto, a suitable alternative to a Coastal Park and open-space for Ponto / west of I-5
- _____

Thank you for your consideration!

Sign: Hannah Wiggins
Print Name: Hannah Wiggins
Date: 10/6/18
Address: 7395 Seafarer Place
Carlsbad, CA 92011

People for Ponto

Develop Ponto Right

Re: Ponto Beach / Parks and Open Space Deficit

Dear Mayor Hall, Carlsbad City Council and California Coastal Commission:

I am informed that there is a current 6.6 acre park deficit in Coastal Southwest quadrant of Carlsbad, (south of Palomar Airport Road and west of El Camino Real); that there is a 30 acre open-space deficit in Zone 9 (west of I-5 and south of Poinsettia) of the Growth Management Plan; that the City is not requiring developers to first look at non-residential reserve and parks in Planning Area F (the large, undeveloped area west of the railroad tracks, north of Avenida Encinas and south of Cape Rey Hotel); and most importantly, I am informed that the City Council is currently reviewing plans to build a high-density, residential community in Planning Area F, a location perfectly situated to remedy the above deficits.

Accordingly, I am requesting and making my position known that:

- I want the City of Carlsbad to build a park at Ponto to serve residents and visitors alike.
- I believe any and all development west of I-5 should be dependent on developers providing the required and currently missing 30 acres of open-space.
- I do not want high-density, residential development at Ponto.
- I do not consider the proposed Veteran's Park, located 6 miles from Ponto, a suitable alternative to a Coastal Park and open-space for Ponto / west of I-5


Thank you for your consideration!

Sign: _____

Print Name: _____

Date: _____

Address: _____



Jim Wiggins

10/6/18

7395 Seafarer Pl

CARLSBAD, CA 92011

People for Ponto

Develop Ponto Right

Re: Ponto Beach / Parks and Open Space Deficit

Dear Mayor Hall, Carlsbad City Council and California Coastal Commission:

I am informed that there is a current 6.6 acre park deficit in Coastal Southwest quadrant of Carlsbad, (south of Palomar Airport Road and west of El Camino Real); that there is a 30 acre open-space deficit in Zone 9 (west of I-5 and south of Poinsettia) of the Growth Management Plan; that the City is not requiring developers to first look at non-residential reserve and parks in Planning Area F (the large, undeveloped area west of the railroad tracks, north of Avenida Encinas and south of Cape Rey Hotel); and most importantly, I am informed that the City Council is currently reviewing plans to build a high-density, residential community in Planning Area F, a location perfectly situated to remedy the above deficits.

Accordingly, I am requesting and making my position known that:

- I want the City of Carlsbad to build a park at Ponto to serve residents and visitors alike.
 - I believe any and all development west of I-5 should be dependent on developers providing the required and currently missing 30 acres of open-space.
 - I do not want high-density, residential development at Ponto.
 - I do not consider the proposed Veteran's Park, located 6 miles from Ponto, a suitable alternative to a Coastal Park and open-space for Ponto / west of I-5
 - _____
-
-
-

Thank you for your consideration!

Sign: *Patricia A Van Cleve*

Print Name: Patricia A Van Cleve

Date: 10/6/2018

Address: 2301 Deodar St
Carlsbad, CA
92011

People for Ponto

Develop Ponto Right

Re: Ponto Beach / Parks and Open Space Deficit

Dear Mayor Hall, Carlsbad City Council and California Coastal Commission:

I am informed that there is a current 6.6 acre park deficit in Coastal Southwest quadrant of Carlsbad, (south of Palomar Airport Road and west of El Camino Real); that there is a 30 acre open-space deficit in Zone 9 (west of I-5 and south of Poinsettia) of the Growth Management Plan; that the City is not requiring developers to first look at non-residential reserve and parks in Planning Area F (the large, undeveloped area west of the railroad tracks, north of Avenida Encinas and south of Cape Rey Hotel); and most importantly, I am informed that the City Council is currently reviewing plans to build a high-density, residential community in Planning Area F, a location perfectly situated to remedy the above deficits.

Accordingly, I am requesting and making my position known that:

- I want the City of Carlsbad to build a park at Ponto to serve residents and visitors alike.
- I believe any and all development west of I-5 should be dependent on developers providing the required and currently missing 30 acres of open-space.
- I do not want high-density, residential development at Ponto.
- I do not consider the proposed Veteran's Park, located 6 miles from Ponto, a suitable alternative to a Coastal Park and open-space for Ponto / west of I-5
- _____

Thank you for your consideration!

Sign: 

Print Name: Charles Ricc

Date: OCT 6 2018

Address: 7379 Seafarer PL
Carlsbad, CA 92011

People for Ponto

Develop Ponto Right

Re: Ponto Beach / Parks and Open Space Deficit

Dear Mayor Hall, Carlsbad City Council and California Coastal Commission:

I am informed that there is a current 6.6 acre park deficit in Coastal Southwest quadrant of Carlsbad, (south of Palomar Airport Road and west of El Camino Real); that there is a 30 acre open-space deficit in Zone 9 (west of I-5 and south of Poinsettia) of the Growth Management Plan; that the City is not requiring developers to first look at non-residential reserve and parks in Planning Area F (the large, undeveloped area west of the railroad tracks, north of Avenida Encinas and south of Cape Rey Hotel); and most importantly, I am informed that the City Council is currently reviewing plans to build a high-density, residential community in Planning Area F, a location perfectly situated to remedy the above deficits.

Accordingly, I am requesting and making my position known that:

- I want the City of Carlsbad to build a park at Ponto to serve residents and visitors alike.
- I believe any and all development west of I-5 should be dependent on developers providing the required and currently missing 30 acres of open-space.
- I do not want high-density, residential development at Ponto.
- I do not consider the proposed Veteran's Park, located 6 miles from Ponto, a suitable alternative to a Coastal Park and open-space for Ponto / west of I-5
- _____

Thank you for your consideration!

Sign: _____

Print Name: _____

Date: _____

Address: _____

Matt Ferraro
Matt Ferraro
10/6/18
7393 Seafair pl
carlsbad, ca 92011

People for Ponto

Develop Ponto Right

Re: Ponto Beach / Parks and Open Space Deficit

Dear Mayor Hall, Carlsbad City Council and California Coastal Commission:

I am informed that there is a current 6.6 acre park deficit in Coastal Southwest quadrant of Carlsbad, (south of Palomar Airport Road and west of El Camino Real); that there is a 30 acre open-space deficit in Zone 9 (west of I-5 and south of Poinsettia) of the Growth Management Plan; that the City is not requiring developers to first look at non-residential reserve and parks in Planning Area F (the large, undeveloped area west of the railroad tracks, north of Avenida Encinas and south of Cape Rey Hotel); and most importantly, I am informed that the City Council is currently reviewing plans to build a high-density, residential community in Planning Area F, a location perfectly situated to remedy the above deficits.

Accordingly, I am requesting and making my position known that:

- I want the City of Carlsbad to build a park at Ponto to serve residents and visitors alike.
- I believe any and all development west of I-5 should be dependent on developers providing the required and currently missing 30 acres of open-space.
- I do not want high-density, residential development at Ponto.
- I do not consider the proposed Veteran's Park, located 6 miles from Ponto, a suitable alternative to a Coastal Park and open-space for Ponto / west of I-5


Thank you for your consideration!

Sign: _____

Print Name: _____

Date: _____

Address: _____


David A. Grunse
10/6/18
7309 Safeway Place
Carlsbad, CA 92011

People for Ponto

Develop Ponto Right

Re: Ponto Beach / Parks and Open Space Deficit

Dear Mayor Hall, Carlsbad City Council and California Coastal Commission:

I am informed that there is a current 6.6 acre park deficit in Coastal Southwest quadrant of Carlsbad, (south of Palomar Airport Road and west of El Camino Real); that there is a 30 acre open-space deficit in Zone 9 (west of I-5 and south of Poinsettia) of the Growth Management Plan; that the City is not requiring developers to first look at non-residential reserve and parks in Planning Area F (the large, undeveloped area west of the railroad tracks, north of Avenida Encinas and south of Cape Rey Hotel); and most importantly, I am informed that the City Council is currently reviewing plans to build a high-density, residential community in Planning Area F, a location perfectly situated to remedy the above deficits.

Accordingly, I am requesting and making my position known that:

- I want the City of Carlsbad to build a park at Ponto to serve residents and visitors alike.
- I believe any and all development west of I-5 should be dependent on developers providing the required and currently missing 30 acres of open-space.
- I do not want high-density, residential development at Ponto.
- I do not consider the proposed Veteran's Park, located 6 miles from Ponto, a suitable alternative to a Coastal Park and open-space for Ponto / west of I-5

Thank you for your consideration!

Sign: Claver A. Farr

Print Name: Claver A Farr

Date: 10.6.18

Address: 7359 Seafarer Rd.
Carlsbad CA 92011

People for Ponto

Develop Ponto Right

Re: Ponto Beach / Parks and Open Space Deficit

Dear Mayor Hall, Carlsbad City Council and California Coastal Commission:

I am informed that there is a current 6.6 acre park deficit in Coastal Southwest quadrant of Carlsbad, (south of Palomar Airport Road and west of El Camino Real); that there is a 30 acre open-space deficit in Zone 9 (west of I-5 and south of Poinsettia) of the Growth Management Plan; that the City is not requiring developers to first look at non-residential reserve and parks in Planning Area F (the large, undeveloped area west of the railroad tracks, north of Avenida Encinas and south of Cape Rey Hotel); and most importantly, I am informed that the City Council is currently reviewing plans to build a high-density, residential community in Planning Area F, a location perfectly situated to remedy the above deficits.

Accordingly, I am requesting and making my position known that:

- I want the City of Carlsbad to build a park at Ponto to serve residents and visitors alike.
- I believe any and all development west of I-5 should be dependent on developers providing the required and currently missing 30 acres of open-space.
- I do not want high-density, residential development at Ponto.
- I do not consider the proposed Veteran's Park, located 6 miles from Ponto, a suitable alternative to a Coastal Park and open-space for Ponto / west of I-5
- _____


Thank you for your consideration!

Sign: _____

Print Name: _____

Date: _____

Address: _____


Chris Armes
10/24/18
520 Windsack way
Carlsbad, CA 92011

People for Ponto

Develop Ponto Right

Re: Ponto Beach / Parks and Open Space Deficit

Dear Mayor Hall, Carlsbad City Council and California Coastal Commission:

I am informed that there is a current 6.6 acre park deficit in Coastal Southwest quadrant of Carlsbad, (south of Palomar Airport Road and west of El Camino Real); that there is a 30 acre open-space deficit in Zone 9 (west of I-5 and south of Poinsettia) of the Growth Management Plan; that the City is not requiring developers to first look at non-residential reserve and parks in Planning Area F (the large, undeveloped area west of the railroad tracks, north of Avenida Encinas and south of Cape Rey Hotel); and most importantly, I am informed that the City Council is currently reviewing plans to build a high-density, residential community in Planning Area F, a location perfectly situated to remedy the above deficits.

Accordingly, I am requesting and making my position known that:

I want the City of Carlsbad to build a park at Ponto to serve residents and visitors alike.

I believe any and all development west of I-5 should be dependent on developers providing the required and currently missing 30 acres of open-space.

I do not want high-density, residential development at Ponto.

I do not consider the proposed Veteran's Park, located 6 miles from Ponto, a suitable alternative to a Coastal Park and open-space for Ponto / west of I-5

Thank you for your consideration!

Sign: Helen Patterson

Print Name: Helen Patterson

Date: 10/6/18

Address: 532 Dew Pt.
Carlsbad CA

92011

People for Ponto

Develop Ponto Right

Re: Ponto Beach / Parks and Open Space Deficit

Dear Mayor Hall, Carlsbad City Council and California Coastal Commission:

I am informed that there is a current 6.6 acre park deficit in Coastal Southwest quadrant of Carlsbad, (south of Palomar Airport Road and west of El Camino Real); that there is a 30 acre open-space deficit in Zone 9 (west of I-5 and south of Poinsettia) of the Growth Management Plan; that the City is not requiring developers to first look at non-residential reserve and parks in Planning Area F (the large, undeveloped area west of the railroad tracks, north of Avenida Encinas and south of Cape Rey Hotel); and most importantly, I am informed that the City Council is currently reviewing plans to build a high-density, residential community in Planning Area F, a location perfectly situated to remedy the above deficits.

Accordingly, I am requesting and making my position known that:

- I want the City of Carlsbad to build a park at Ponto to serve residents and visitors alike.
- I believe any and all development west of I-5 should be dependent on developers providing the required and currently missing 30 acres of open-space.
- I do not want high-density, residential development at Ponto.
- I do not consider the proposed Veteran's Park, located 6 miles from Ponto, a suitable alternative to a Coastal Park and open-space for Ponto / west of I-5
- _____

Thank you for your consideration!

Sign: Sally and Trinka Marquand
Print Name: Sally Marquand
Date: 10/6/18
Address: 7227 Seafarer Pl.
Carlsbad, CA 92011

People for Ponto

Develop Ponto Right

Re: Ponto Beach / Parks and Open Space Deficit

Dear Mayor Hall, Carlsbad City Council and California Coastal Commission:

I am informed that there is a current 6.6 acre park deficit in Coastal Southwest quadrant of Carlsbad, (south of Palomar Airport Road and west of El Camino Real); that there is a 30 acre open-space deficit in Zone 9 (west of I-5 and south of Poinsettia) of the Growth Management Plan; that the City is not requiring developers to first look at non-residential reserve and parks in Planning Area F (the large, undeveloped area west of the railroad tracks, north of Avenida Encinas and south of Cape Rey Hotel); and most importantly, I am informed that the City Council is currently reviewing plans to build a high-density, residential community in Planning Area F, a location perfectly situated to remedy the above deficits.

Accordingly, I am requesting and making my position known that:

- I want the City of Carlsbad to build a park at Ponto to serve residents and visitors alike.
- I believe any and all development west of I-5 should be dependent on developers providing the required and currently missing 30 acres of open-space.
- I do not want high-density, residential development at Ponto.
- I do not consider the proposed Veteran's Park, located 6 miles from Ponto, a suitable alternative to a Coastal Park and open-space for Ponto / west of I-5
- _____

Thank you for your consideration!

Sign: 

Print Name: Lisa Roche

Date: 10/6/18

Address: 7456 Capstan Dr
Carlsbad CA 92011

People for Ponto

Develop Ponto Right

Re: Ponto Beach / Parks and Open Space Deficit

Dear Mayor Hall, Carlsbad City Council and California Coastal Commission:

I am informed that there is a current 6.6 acre park deficit in Coastal Southwest quadrant of Carlsbad, (south of Palomar Airport Road and west of El Camino Real); that there is a 30 acre open-space deficit in Zone 9 (west of I-5 and south of Poinsettia) of the Growth Management Plan; that the City is not requiring developers to first look at non-residential reserve and parks in Planning Area F (the large, undeveloped area west of the railroad tracks, north of Avenida Encinas and south of Cape Rey Hotel); and most importantly, I am informed that the City Council is currently reviewing plans to build a high-density, residential community in Planning Area F, a location perfectly situated to remedy the above deficits.

Accordingly, I am requesting and making my position known that:

- I want the City of Carlsbad to build a park at Ponto to serve residents and visitors alike.
- I believe any and all development west of I-5 should be dependent on developers providing the required and currently missing 30 acres of open-space.
- I do not want high-density, residential development at Ponto.
- I do not consider the proposed Veteran's Park, located 6 miles from Ponto, a suitable alternative to a Coastal Park and open-space for Ponto / west of I-5
- _____

Thank you for your consideration!

Sign: 

Print Name: Devin Young

Date: 10/16

Address: 524 Windsock Way

People for Ponto

Develop Ponto Right

Re: Ponto Beach / Parks and Open Space Deficit

Dear Mayor Hall, Carlsbad City Council and California Coastal Commission:

I am informed that there is a current 6.6 acre park deficit in Coastal Southwest quadrant of Carlsbad, (south of Palomar Airport Road and west of El Camino Real); that there is a 30 acre open-space deficit in Zone 9 (west of I-5 and south of Poinsettia) of the Growth Management Plan; that the City is not requiring developers to first look at non-residential reserve and parks in Planning Area F (the large, undeveloped area west of the railroad tracks, north of Avenida Encinas and south of Cape Rey Hotel); and most importantly, I am informed that the City Council is currently reviewing plans to build a high-density, residential community in Planning Area F, a location perfectly situated to remedy the above deficits.

Accordingly, I am requesting and making my position known that:

- I want the City of Carlsbad to build a park at Ponto to serve residents and visitors alike.
- I believe any and all development west of I-5 should be dependent on developers providing the required and currently missing 30 acres of open-space.
- I do not want high-density, residential development at Ponto.
- I do not consider the proposed Veteran's Park, located 6 miles from Ponto, a suitable alternative to a Coastal Park and open-space for Ponto / west of I-5

Thank you for your consideration!

Sign: 

Print Name: Gregory C. Sanzogni

Date: 10/6/18

Address: 7367 Sec 5 Ave Pl
Carlsbad, CA 92011

People for Ponto

Develop Ponto Right

Re: Ponto Beach / Parks and Open Space Deficit

Dear Mayor Hall, Carlsbad City Council, and California Coastal Commission:

I am informed that there is a current 6.6 acre park deficit in Coastal Southwest quadrant of Carlsbad, (south of Palomar Airport Road and west of El Camino Real); that there is a 30 acre open-space deficit in Zone 9 (west of I-5 and south of Poinsettia) of the Growth Management Plan; that the City is not requiring developers to first look at non-residential reserve and parks in Planning Area F (the large, undeveloped area west of the railroad tracks, north of Avenida Encinas and south of Cape Rey Hotel); and most importantly, I am informed that the City Council is currently reviewing plans to build a high-density, residential community in Planning Area F, a location perfectly situated to remedy the above deficits.

Accordingly, I am requesting and making my position known that:

- I want the City of Carlsbad to build a park at Ponto to serve residents and visitors alike.
- I believe any and all development west of I-5 should be dependent on developers providing the required and currently missing 30 acres of open-space.
- I do not want high-density, residential development at Ponto.
- I do not consider the proposed Veteran's Park, located 6 miles from Ponto, a suitable alternative to a Coastal Park and open-space for Ponto / west of I-5.

I thank you for your consideration!

Sign: Trudy J. Velasquez
Print Name: Trudy J. Velasquez
Date: October 18, 2018
Address: Oceanside, CA 92057
274 San Dimas Ave.

Email to:

Matt.Hall@carlsbadca.gov; CityCouncil@carlsbadca.gov; gbuhr@coastal.ca.gov;
Erin.Prahler@coastal.ca.gov; info@peopleforponto.com

People for Ponto

Develop Ponto Right

Re: Ponto Beach / Parks and Open Space Deficit

Dear Mayor Hall, Carlsbad City Council, and California Coastal Commission:

I am informed that there is a current 6.6 acre park deficit in Coastal Southwest quadrant of Carlsbad, (south of Palomar Airport Road and west of El Camino Real); that there is a 30 acre open-space deficit in Zone 9 (west of I-5 and south of Poinsettia) of the Growth Management Plan; that the City is not requiring developers to first look at non-residential reserve and parks in Planning Area F (the large, undeveloped area west of the railroad tracks, north of Avenida Encinas and south of Cape Rey Hotel); and most importantly, I am informed that the City Council is currently reviewing plans to build a high-density, residential community in Planning Area F, a location perfectly situated to remedy the above deficits.

Accordingly, I am requesting and making my position known that:

- I want the City of Carlsbad to build a park at Ponto to serve residents and visitors alike.
- I believe any and all development west of I-5 should be dependent on developers providing the required and currently missing 30 acres of open-space.
- I do not want high-density, residential development at Ponto.
- I do not consider the proposed Veteran's Park, located 6 miles from Ponto, a suitable alternative to a Coastal Park and open-space for Ponto / west of I-5.
- _____

I thank you for your consideration!

Sign: Ismael Velasquez
Print Name: Ismael Velasquez
Date: 10/18/2018
Address: Oceanside, CA 92057
274 San Dimas Ave.

Email to:

Matt.Hall@carlsbadca.gov; CityCouncil@carlsbadca.gov; gbuhr@coastal.ca.gov;
Erin.Prahler@coastal.ca.gov; info@peopleforponto.com

People for Ponto

Develop Ponto Right

Re: Ponto Beach / Parks and Open Space Deficit

Dear Mayor Hall, Carlsbad City Council, and California Coastal Commission:

I am informed that there is a current 6.6 acre park deficit in Coastal Southwest quadrant of Carlsbad, (south of Palomar Airport Road and west of El Camino Real); that there is a 30 acre open-space deficit in Zone 9 (west of I-5 and south of Poinsettia) of the Growth Management Plan; that the City is not requiring developers to first look at non-residential reserve and parks in Planning Area F (the large, undeveloped area west of the railroad tracks, north of Avenida Encinas and south of Cape Rey Hotel); and most importantly, I am informed that the City Council is currently reviewing plans to build a high-density, residential community in Planning Area F, a location perfectly situated to remedy the above deficits.

Accordingly, I am requesting and making my position known that:

- I want the City of Carlsbad to build a park at Ponto to serve residents and visitors alike.
- I believe any and all development west of I-5 should be dependent on developers providing the required and currently missing 30 acres of open-space.
- I do not want high-density, residential development at Ponto.
- I do not consider the proposed Veteran's Park, located 6 miles from Ponto, a suitable alternative to a Coastal Park and open-space for Ponto / west of I-5.
- _____

I thank you for your consideration!

Sign: _____

Print Name: _____

Date: _____

Address: _____

Lucas Roop

Lucas Roop

10-19-18

533 Helsing Court

Email to:

Matt.Hall@carlsbadca.gov; CityCouncil@carlsbadca.gov; gbuhr@coastal.ca.gov;
info@peopleforponto.com

People for Ponto

Develop Ponto Right

Re: Ponto Beach / Parks and Open Space Deficit

Dear Mayor Hall, Carlsbad City Council, and California Coastal Commission:

I am informed that there is a current 6.6 acre park deficit in Coastal Southwest quadrant of Carlsbad, (south of Palomar Airport Road and west of El Camino Real); that there is a 30 acre open-space deficit in Zone 9 (west of I-5 and south of Poinsettia) of the Growth Management Plan; that the City is not requiring developers to first look at non-residential reserve and parks in Planning Area F (the large, undeveloped area west of the railroad tracks, north of Avenida Encinas and south of Cape Rey Hotel); and most importantly, I am informed that the City Council is currently reviewing plans to build a high-density, residential community in Planning Area F, a location perfectly situated to remedy the above deficits.

Accordingly, I am requesting and making my position known that:

- I want the City of Carlsbad to build a park at Ponto to serve residents and visitors alike.
- I believe any and all development west of I-5 should be dependent on developers providing the required and currently missing 30 acres of open-space.
- I do not want high-density, residential development at Ponto.
- I do not consider the proposed Veteran's Park, located 6 miles from Ponto, a suitable alternative to a Coastal Park and open-space for Ponto / west of I-5.
- _____

I thank you for your consideration!

Sign: 

Print Name: Chris Rood

Date: 10-19-18

Address: 533 Halsing Ct
Carlsbad, CA 92011

Email to:

Matt.Hall@carlsbadca.gov; CityCouncil@carlsbadca.gov; gbuhr@coastal.ca.gov;
info@peopleforponto.com

Re: Ponto Beach / Parks and Open Space Deficit


Dear Mayor Hall, Carlsbad City Council, and California Coastal Commission:

I am informed that there is a current 6.6 acre park deficit in Coastal Southwest quadrant of Carlsbad, (south of Palomar Airport Road and west of El Camino Real); that there is a 30 acre open-space deficit in Zone 9 (west of I-5 and south of Poinsettia) of the Growth Management Plan; that the City is not requiring developers to first look at non-residential reserve and parks in Planning Area F (the large, undeveloped area west of the railroad tracks, north of Avenida Encinas and south of Cape Rey Hotel); and most importantly, I am informed that the City Council is currently reviewing plans to build a high-density, residential community in Planning Area F, a location perfectly situated to remedy the above deficits.

Accordingly, I am requesting and making my position known that:

- I want the City of Carlsbad to build a park at Ponto to serve residents and visitors alike.
- I believe any and all development west of I-5 should be dependent on developers providing the required and currently missing 30 acres of open-space.
- I do not want high-density, residential development at Ponto.
- I do not consider the proposed Veteran's Park, located 6 miles from Ponto, a suitable alternative to a Coastal Park and open-space for Ponto / west of I-5.
- _____

I thank you for your consideration!

Sign: 

Print Name: Lisa Rood

Date: 10-19-18

Address: 533 Halsing Ct
Carlsbad, CA 92011

Email to:

Matt.Hall@carlsbadca.gov; CityCouncil@carlsbadca.gov; gbuhr@coastal.ca.gov;
info@peopleforponto.com

Re: Ponto Beach / Parks and Open Space Deficit

Dear Mayor Hall, Carlsbad City Council, and California Coastal Commission:

I am informed that there is a current 6.6 acre park deficit in Coastal Southwest quadrant of Carlsbad, (south of Palomar Airport Road and west of El Camino Real); that there is a 30 acre open-space deficit in Zone 9 (west of I-5 and south of Poinsettia) of the Growth Management Plan; that the City is not requiring developers to first look at non-residential reserve and parks in Planning Area F (the large, undeveloped area west of the railroad tracks, north of Avenida Encinas and south of Cape Rey Hotel); and most importantly, I am informed that the City Council is currently reviewing plans to build a high-density, residential community in Planning Area F, a location perfectly situated to remedy the above deficits.

Accordingly, I am requesting and making my position known that:

I want the City of Carlsbad to build a park at Ponto to serve residents and visitors alike.

I believe any and all development west of I-5 should be dependent on developers providing the required and currently missing 30 acres of open-space.

I do not want high-density, residential development at Ponto.

I do not consider the proposed Veteran's Park, located 6 miles from Ponto, a suitable alternative to a Coastal Park and open-space for Ponto / west of I-5.

we need a park in south carlsbad!

I thank you for your consideration!

Sign: *Keara Campbell*

Print Name: Keara Campbell

Date: 12/2/2018

Address: 2627 Kremeyer Circle

Email to:

Matt.Hall@carlsbadca.gov; CityCouncil@carlsbadca.gov; gbuhr@coastal.ca.gov;
Erin.Praher@coastal.ca.gov; info@peopleforponto.com

Re: Ponto Beach / Parks and Open Space Deficit

Dear Mayor Hall, Carlsbad City Council, and California Coastal Commission:

I am informed that there is a current 6.6 acre park deficit in Coastal Southwest quadrant of Carlsbad, (south of Palomar Airport Road and west of El Camino Real); that there is a 30 acre open-space deficit in Zone 9 (west of I-5 and south of Poinsettia) of the Growth Management Plan; that the City is not requiring developers to first look at non-residential reserve and parks in Planning Area F (the large, undeveloped area west of the railroad tracks, north of Avenida Encinas and south of Cape Rey Hotel); and most importantly, I am informed that the City Council is currently reviewing plans to build a high-density, residential community in Planning Area F, a location perfectly situated to remedy the above deficits.

Accordingly, I am requesting and making my position known that:

- I want the City of Carlsbad to build a park at Ponto to serve residents and visitors alike.
- I believe any and all development west of I-5 should be dependent on developers providing the required and currently missing 30 acres of open-space.
- I do not want high-density, residential development at Ponto.
- I do not consider the proposed Veteran's Park, located 6 miles from Ponto, a suitable alternative to a Coastal Park and open-space for Ponto / west of I-5.
- We need more green space!

I thank you for your consideration!

Sign: 

Print Name: Nate Hunt

Date: 12/2/2018

Address: 2627 Kremer Circle

Email to:

Matt.Hall@carlsbadca.gov; CityCouncil@carlsbadca.gov; gbuhr@coastal.ca.gov;
Erin.Prahler@coastal.ca.gov; info@peopleforponto.com

Re: Ponto Beach / Parks and Open Space Deficit

Dear Mayor Hall, Carlsbad City Council, and California Coastal Commission:

I am informed that there is a current 6.6 acre park deficit in Coastal Southwest quadrant of Carlsbad, (south of Palomar Airport Road and west of El Camino Real); that there is a 30 acre open-space deficit in Zone 9 (west of I-5 and south of Poinsettia) of the Growth Management Plan; that the City is not requiring developers to first look at non-residential reserve and parks in Planning Area F (the large, undeveloped area west of the railroad tracks, north of Avenida Encinas and south of Cape Rey Hotel); and most importantly, I am informed that the City Council is currently reviewing plans to build a high-density, residential community in Planning Area F, a location perfectly situated to remedy the above deficits.

Accordingly, I am requesting and making my position known that:

- I want the City of Carlsbad to build a park at Ponto to serve residents and visitors alike.
- I believe any and all development west of I-5 should be dependent on developers providing the required and currently missing 30 acres of open-space.
- I do not want high-density, residential development at Ponto.
- I do not consider the proposed Veteran's Park, located 6 miles from Ponto, a suitable alternative to a Coastal Park and open-space for Ponto / west of I-5.

Veteran's Park is all uphill -
Not suitable for all families!

I thank you for your consideration!

Sign: _____

A. Reysbergen

Print Name: _____

A. Reysbergen

Date: _____

11-4-18

Address: _____

*Flying Cloud Way
Carlsbad.*

Email to:

Matt.Hall@carlsbadca.gov; CityCouncil@carlsbadca.gov; gbuhr@coastal.ca.gov;
Erin.Prahler@coastal.ca.gov; info@peopleforponto.com

People for Ponto

Develop Ponto Right

Re: Ponto Beach / Parks and Open Space Deficit

Dear Mayor Hall, Carlsbad City Council, and California Coastal Commission:

I am informed that there is a current 6.6 acre park deficit in Coastal Southwest quadrant of Carlsbad, (south of Palomar Airport Road and west of El Camino Real); that there is a 30 acre open-space deficit in Zone 9 (west of I-5 and south of Poinsettia) of the Growth Management Plan; that the City is not requiring developers to first look at non-residential reserve and parks in Planning Area F (the large, undeveloped area west of the railroad tracks, north of Avenida Encinas and south of Cape Rey Hotel); and most importantly, I am informed that the City Council is currently reviewing plans to build a high-density, residential community in Planning Area F, a location perfectly situated to remedy the above deficits.

Accordingly, I am requesting and making my position known that:

- I want the City of Carlsbad to build a park at Ponto to serve residents and visitors alike.
- I believe any and all development west of I-5 should be dependent on developers providing the required and currently missing 30 acres of open-space.
- I do not want high-density, residential development at Ponto.
- I do not consider the proposed Veteran's Park, located 6 miles from Ponto, a suitable alternative to a Coastal Park and open-space for Ponto / west of I-5.
- _____

I thank you for your consideration!

Sign: 

Print Name: Heather Magee-Hill

Date: 11/4/18

Address: 2350 Esigley Blvd #103
Carlsbad CA 92008

Email to:

Matt.Hall@carlsbadca.gov; CityCouncil@carlsbadca.gov; gbuhr@coastal.ca.gov;
Erin.Prahler@coastal.ca.gov; info@peopleforponto.com

People for Ponto

Develop Ponto Right

Re: Ponto Beach / Parks and Open Space Deficit

Dear Mayor Hall, Carlsbad City Council, and California Coastal Commission:

I am informed that there is a current 6.6 acre park deficit in Coastal Southwest quadrant of Carlsbad, (south of Palomar Airport Road and west of El Camino Real); that there is a 30 acre open-space deficit in Zone 9 (west of I-5 and south of Poinsettia) of the Growth Management Plan; that the City is not requiring developers to first look at non-residential reserve and parks in Planning Area F (the large, undeveloped area west of the railroad tracks, north of Avenida Encinas and south of Cape Rey Hotel); and most importantly, I am informed that the City Council is currently reviewing plans to build a high-density, residential community in Planning Area F, a location perfectly situated to remedy the above deficits.

Accordingly, I am requesting and making my position known that:

- I want the City of Carlsbad to build a park at Ponto to serve residents and visitors alike.
- I believe any and all development west of I-5 should be dependent on developers providing the required and currently missing 30 acres of open-space.
- I do not want high-density, residential development at Ponto.
- I do not consider the proposed Veteran's Park, located 6 miles from Ponto, a suitable alternative to a Coastal Park and open-space for Ponto / west of I-5.
- _____

I thank you for your consideration!

Sign: Janis Bandich
Print Name: Janis Bandich
Date: 11-4-18
Address: 4529 Cove Dr. #101

Email to:

Matt.Hall@carlsbadca.gov; CityCouncil@carlsbadca.gov; gbuhr@coastal.ca.gov;
Erin.Prahler@coastal.ca.gov; info@peopleforponto.com

Re: Ponto Beach / Parks and Open Space Deficit

Dear Mayor Hall, Carlsbad City Council, and California Coastal Commission:

I am informed that there is a current 6.6 acre park deficit in Coastal Southwest quadrant of Carlsbad, (south of Palomar Airport Road and west of El Camino Real); that there is a 30 acre open-space deficit in Zone 9 (west of I-5 and south of Poinsettia) of the Growth Management Plan; that the City is not requiring developers to first look at non-residential reserve and parks in Planning Area F (the large, undeveloped area west of the railroad tracks, north of Avenida Encinas and south of Cape Rey Hotel); and most importantly, I am informed that the City Council is currently reviewing plans to build a high-density, residential community in Planning Area F, a location perfectly situated to remedy the above deficits.

Accordingly, I am requesting and making my position known that:

- I want the City of Carlsbad to build a park at Ponto to serve residents and visitors alike.
- I believe any and all development west of I-5 should be dependent on developers providing the required and currently missing 30 acres of open-space.
- I do not want high-density, residential development at Ponto.
- I do not consider the proposed Veteran's Park, located 6 miles from Ponto, a suitable alternative to a Coastal Park and open-space for Ponto / west of I-5.
- _____

I thank you for your consideration!

Sign: Bert Lam

Print Name: Bert Lam

Date: 11/5/18

Address: Sycamore Dr CB

Email to:

Matt.Hall@carlsbadca.gov; CityCouncil@carlsbadca.gov; gbuhr@coastal.ca.gov;
Erin.Prahler@coastal.ca.gov; info@peopleforponto.com

Re: Ponto Beach / Parks and Open Space Deficit

Dear Mayor Hall, Carlsbad City Council, and California Coastal Commission:

I am informed that there is a current 6.6 acre park deficit in Coastal Southwest quadrant of Carlsbad, (south of Palomar Airport Road and west of El Camino Real); that there is a 30 acre open-space deficit in Zone 9 (west of I-5 and south of Poinsettia) of the Growth Management Plan; that the City is not requiring developers to first look at non-residential reserve and parks in Planning Area F (the large, undeveloped area west of the railroad tracks, north of Avenida Encinas and south of Cape Rey Hotel); and most importantly, I am informed that the City Council is currently reviewing plans to build a high-density, residential community in Planning Area F, a location perfectly situated to remedy the above deficits.

Accordingly, I am requesting and making my position known that:

- I want the City of Carlsbad to build a park at Ponto to serve residents and visitors alike.
- I believe any and all development west of I-5 should be dependent on developers providing the required and currently missing 30 acres of open-space.
- I do not want high-density, residential development at Ponto.
- I do not consider the proposed Veteran's Park, located 6 miles from Ponto, a suitable alternative to a Coastal Park and open-space for Ponto / west of I-5.
- OPEN SPACE PLEASE !!!

I thank you for your consideration!

Sign: 

Print Name: John/ther-

Date: 11-22

Address: _____

Email to:

Matt.Hall@carlsbadca.gov; CityCouncil@carlsbadca.gov; gbuhr@coastal.ca.gov;
Erin.Prahler@coastal.ca.gov; info@peopleforponto.com

Re: Ponto Beach / Parks and Open Space Deficit

Dear Mayor Hall, Carlsbad City Council, and California Coastal Commission:

I am informed that there is a current 6.6 acre park deficit in Coastal Southwest quadrant of Carlsbad, (south of Palomar Airport Road and west of El Camino Real); that there is a 30 acre open-space deficit in Zone 9 (west of I-5 and south of Poinsettia) of the Growth Management Plan; that the City is not requiring developers to first look at non-residential reserve and parks in Planning Area F (the large, undeveloped area west of the railroad tracks, north of Avenida Encinas and south of Cape Rey Hotel); and most importantly, I am informed that the City Council is currently reviewing plans to build a high-density, residential community in Planning Area F, a location perfectly situated to remedy the above deficits.

Accordingly, I am requesting and making my position known that:

- I want the City of Carlsbad to build a park at Ponto to serve residents and visitors alike.
- I believe any and all development west of I-5 should be dependent on developers providing the required and currently missing 30 acres of open-space.
- I do not want high-density, residential development at Ponto.
- I do not consider the proposed Veteran's Park, located 6 miles from Ponto, a suitable alternative to a Coastal Park and open-space for Ponto / west of I-5.
- _____

I thank you for your consideration!

Sign: _____

Print Name: _____

Date: _____

Address: _____



Lynda Lane

11/29/18

1069 Tullio Farm Rd

Bridgewater, NJ 08807

Email to:

Matt.Hall@carlsbadca.gov; CityCouncil@carlsbadca.gov; gbuhr@coastal.ca.gov;

Erin.Prahler@coastal.ca.gov; info@peopleforponto.com

Re: Ponto Beach / Parks and Open Space Deficit

Dear Mayor Hall, Carlsbad City Council, and California Coastal Commission:

I am informed that there is a current 6.6 acre park deficit in Coastal Southwest quadrant of Carlsbad, (south of Palomar Airport Road and west of El Camino Real); that there is a 30 acre open-space deficit in Zone 9 (west of I-5 and south of Poinsettia) of the Growth Management Plan; that the City is not requiring developers to first look at non-residential reserve and parks in Planning Area F (the large, undeveloped area west of the railroad tracks, north of Avenida Encinas and south of Cape Rey Hotel); and most importantly, I am informed that the City Council is currently reviewing plans to build a high-density, residential community in Planning Area F, a location perfectly situated to remedy the above deficits.

Accordingly, I am requesting and making my position known that:

- I want the City of Carlsbad to build a park at Ponto to serve residents and visitors alike.
- I believe any and all development west of I-5 should be dependent on developers providing the required and currently missing 30 acres of open-space.
- I do not want high-density, residential development at Ponto.
- I do not consider the proposed Veteran's Park, located 6 miles from Ponto, a suitable alternative to a Coastal Park and open-space for Ponto / west of I-5.
- _____

I thank you for your consideration!

Sign: 

Print Name: William Ruhn

Date: 11/24/2012

Address: 1403
~~2004~~ Encinitas Blvd
Encinitas CA 92024

Email to:

Matt.Hall@carlsbadca.gov; CityCouncil@carlsbadca.gov; gbuhr@coastal.ca.gov;

Erin.Prahler@coastal.ca.gov; info@peopleforponto.com

Re: Ponto Beach / Parks and Open Space Deficit

Dear Mayor Hall, Carlsbad City Council, and California Coastal Commission:

I am informed that there is a current 6.6 acre park deficit in Coastal Southwest quadrant of Carlsbad, (south of Palomar Airport Road and west of El Camino Real); that there is a 30 acre open-space deficit in Zone 9 (west of I-5 and south of Poinsettia) of the Growth Management Plan; that the City is not requiring developers to first look at non-residential reserve and parks in Planning Area F (the large, undeveloped area west of the railroad tracks, north of Avenida Encinas and south of Cape Rey Hotel); and most importantly, I am informed that the City Council is currently reviewing plans to build a high-density, residential community in Planning Area F, a location perfectly situated to remedy the above deficits.

Accordingly, I am requesting and making my position known that:

I want the City of Carlsbad to build a park at Ponto to serve residents and visitors alike.

I believe any and all development west of I-5 should be dependent on developers providing the required and currently missing 30 acres of open-space.

I do not want high-density, residential development at Ponto.

I do not consider the proposed Veteran's Park, located 6 miles from Ponto, a suitable alternative to a Coastal Park and open-space for Ponto / west of I-5.

I thank you for your consideration!

Sign: 

Print Name: KEVIN McGeethy

Date: 11/24/18

Address: 2370 LA COSTA AVE

Email to:

Matt.Hall@carlsbadca.gov; CityCouncil@carlsbadca.gov; gbuhr@coastal.ca.gov;

Erin.Prahler@coastal.ca.gov; info@peopleforponto.com

People for Ponto

Develop Ponto Right

Re: Ponto Beach / Parks and Open Space Deficit

Dear Mayor Hall, Carlsbad City Council, and California Coastal Commission:

I am informed that there is a current 6.6 acre park deficit in Coastal Southwest quadrant of Carlsbad, (south of Palomar Airport Road and west of El Camino Real); that there is a 30 acre open-space deficit in Zone 9 (west of I-5 and south of Poinsettia) of the Growth Management Plan; that the City is not requiring developers to first look at non-residential reserve and parks in Planning Area F (the large, undeveloped area west of the railroad tracks, north of Avenida Encinas and south of Cape Rey Hotel); and most importantly, I am informed that the City Council is currently reviewing plans to build a high-density, residential community in Planning Area F, a location perfectly situated to remedy the above deficits.

Accordingly, I am requesting and making my position known that:

- I want the City of Carlsbad to build a park at Ponto to serve residents and visitors alike.
- I believe any and all development west of I-5 should be dependent on developers providing the required and currently missing 30 acres of open-space.
- I do not want high-density, residential development at Ponto.
- I do not consider the proposed Veteran's Park, located 6 miles from Ponto, a suitable alternative to a Coastal Park and open-space for Ponto / west of I-5.
- _____

I thank you for your consideration!

Sign: Diana Scott
Print Name: DIANA SCOTT
Date: 11-26-18
Address: Ft. Worth, TX

Email to:

Matt.Hall@carlsbadca.gov; CityCouncil@carlsbadca.gov; gbuhr@coastal.ca.gov;
Erin.Prahler@coastal.ca.gov; info@peopleforponto.com

People for Ponto

Develop Ponto Right

Re: Ponto Beach / Parks and Open Space Deficit

Dear Mayor Hall, Carlsbad City Council, and California Coastal Commission:

I am informed that there is a current 6.6 acre park deficit in Coastal Southwest quadrant of Carlsbad, (south of Palomar Airport Road and west of El Camino Real); that there is a 30 acre open-space deficit in Zone 9 (west of I-5 and south of Poinsettia) of the Growth Management Plan; that the City is not requiring developers to first look at non-residential reserve and parks in Planning Area F (the large, undeveloped area west of the railroad tracks, north of Avenida Encinas and south of Cape Rey Hotel); and most importantly, I am informed that the City Council is currently reviewing plans to build a high-density, residential community in Planning Area F, a location perfectly situated to remedy the above deficits.

Accordingly, I am requesting and making my position known that:

- I want the City of Carlsbad to build a park at Ponto to serve residents and visitors alike.
- I believe any and all development west of I-5 should be dependent on developers providing the required and currently missing 30 acres of open-space.
- I do not want high-density, residential development at Ponto.
- I do not consider the proposed Veteran's Park, located 6 miles from Ponto, a suitable alternative to a Coastal Park and open-space for Ponto / west of I-5.
- _____

I thank you for your consideration!

Sign: _____

Print Name: LAURIE EDWARDS

Date: 11/29/18

Address: 14 ABERCROMBIE ST, WEST WOLLONGONG,
NSW, AUSTRALIA - 2500

Email to:

Matt.Hall@carlsbadca.gov; CityCouncil@carlsbadca.gov; gbuhr@coastal.ca.gov;
Erin.Prahler@coastal.ca.gov; info@peopleforponto.com

People for Ponto

Develop Ponto Right

Re: Ponto Beach / Parks and Open Space Deficit

Dear Mayor Hall, Carlsbad City Council, and California Coastal Commission:

I am informed that there is a current 6.6 acre park deficit in Coastal Southwest quadrant of Carlsbad, (south of Palomar Airport Road and west of El Camino Real); that there is a 30 acre open-space deficit in Zone 9 (west of I-5 and south of Poinsettia) of the Growth Management Plan; that the City is not requiring developers to first look at non-residential reserve and parks in Planning Area F (the large, undeveloped area west of the railroad tracks, north of Avenida Encinas and south of Cape Rey Hotel); and most importantly, I am informed that the City Council is currently reviewing plans to build a high-density, residential community in Planning Area F, a location perfectly situated to remedy the above deficits.

Accordingly, I am requesting and making my position known that:

- I want the City of Carlsbad to build a park at Ponto to serve residents and visitors alike.
- I believe any and all development west of I-5 should be dependent on developers providing the required and currently missing 30 acres of open-space.
- I do not want high-density, residential development at Ponto.
- I do not consider the proposed Veteran's Park, located 6 miles from Ponto, a suitable alternative to a Coastal Park and open-space for Ponto / west of I-5.
- _____

I thank you for your consideration!

Sign: _____

Print Name: _____

Date: _____

Address: _____



Sean Brown

11/22/12

Crown Del Mar

Email to:

Matt.Hall@carlsbadca.gov; CityCouncil@carlsbadca.gov; gbuhr@coastal.ca.gov;
Erin.Prahler@coastal.ca.gov; info@peopleforponto.com

Re: Ponto Beach / Parks and Open Space Deficit


Dear Mayor Hall, Carlsbad City Council, and California Coastal Commission:

I am informed that there is a current 6.6 acre park deficit in Coastal Southwest quadrant of Carlsbad, (south of Palomar Airport Road and west of El Camino Real); that there is a 30 acre open-space deficit in Zone 9 (west of I-5 and south of Poinsettia) of the Growth Management Plan; that the City is not requiring developers to first look at non-residential reserve and parks in Planning Area F (the large, undeveloped area west of the railroad tracks, north of Avenida Encinas and south of Cape Rey Hotel); and most importantly, I am informed that the City Council is currently reviewing plans to build a high-density, residential community in Planning Area F, a location perfectly situated to remedy the above deficits.

Accordingly, I am requesting and making my position known that:

- I want the City of Carlsbad to build a park at Ponto to serve residents and visitors alike.
- I believe any and all development west of I-5 should be dependent on developers providing the required and currently missing 30 acres of open-space.
- I do not want high-density, residential development at Ponto.
- I do not consider the proposed Veteran's Park, located 6 miles from Ponto, a suitable alternative to a Coastal Park and open-space for Ponto / west of I-5.
- _____

I thank you for your consideration!

Sign: 
Print Name: Soudi Rasmussen
Date: 11-23-18
Address: 2015 Carlsbad, CDM, CA

Email to:

Matt.Hall@carlsbadca.gov; CityCouncil@carlsbadca.gov; gbuhr@coastal.ca.gov;
Erin.Prahler@coastal.ca.gov; info@peopleforponto.com

People for Ponto

Develop Ponto Right

Re: Ponto Beach / Parks and Open Space Deficit

Dear Mayor Hall, Carlsbad City Council, and California Coastal Commission:

I am informed that there is a current 6.6 acre park deficit in Coastal Southwest quadrant of Carlsbad, (south of Palomar Airport Road and west of El Camino Real); that there is a 30 acre open-space deficit in Zone 9 (west of I-5 and south of Poinsettia) of the Growth Management Plan; that the City is not requiring developers to first look at non-residential reserve and parks in Planning Area F (the large, undeveloped area west of the railroad tracks, north of Avenida Encinas and south of Cape Rey Hotel); and most importantly, I am informed that the City Council is currently reviewing plans to build a high-density, residential community in Planning Area F, a location perfectly situated to remedy the above deficits.

Accordingly, I am requesting and making my position known that:

- I want the City of Carlsbad to build a park at Ponto to serve residents and visitors alike.
- I believe any and all development west of I-5 should be dependent on developers providing the required and currently missing 30 acres of open-space.
- I do not want high-density, residential development at Ponto.
- I do not consider the proposed Veteran's Park, located 6 miles from Ponto, a suitable alternative to a Coastal Park and open-space for Ponto / west of I-5.
- _____

I thank you for your consideration!

Sign: 

Print Name: EDDIE LEVIN

Date: 11/22/18

Address: 16 NORTHRIDGE CA

Email to:

Matt.Hall@carlsbadca.gov; CityCouncil@carlsbadca.gov; gbuhr@coastal.ca.gov;
Erin.Prahler@coastal.ca.gov; info@peopleforponto.com

Re: Ponto Beach / Parks and Open Space Deficit

Dear Mayor Hall, Carlsbad City Council, and California Coastal Commission:

I am informed that there is a current 6.6 acre park deficit in Coastal Southwest quadrant of Carlsbad, (south of Palomar Airport Road and west of El Camino Real); that there is a 30 acre open-space deficit in Zone 9 (west of I-5 and south of Poinsettia) of the Growth Management Plan; that the City is not requiring developers to first look at non-residential reserve and parks in Planning Area F (the large, undeveloped area west of the railroad tracks, north of Avenida Encinas and south of Cape Rey Hotel); and most importantly, I am informed that the City Council is currently reviewing plans to build a high-density, residential community in Planning Area F, a location perfectly situated to remedy the above deficits.

Accordingly, I am requesting and making my position known that:

- I want the City of Carlsbad to build a park at Ponto to serve residents and visitors alike.
- I believe any and all development west of I-5 should be dependent on developers providing the required and currently missing 30 acres of open-space.
- I do not want high-density, residential development at Ponto.
- I do not consider the proposed Veteran's Park, located 6 miles from Ponto, a suitable alternative to a Coastal Park and open-space for Ponto / west of I-5.
- Open Space

I thank you for your consideration!

Sign: 

Print Name: William R. Ryan

Date: 11/22/18

Address: _____

Email to:

Matt.Hall@carlsbadca.gov; CityCouncil@carlsbadca.gov; gbuhr@coastal.ca.gov;
Erin.Prahler@coastal.ca.gov; info@peopleforponto.com

People for Ponto

Develop Ponto Right

Re: Ponto Beach / Parks and Open Space Deficit

Dear Mayor Hall, Carlsbad City Council, and California Coastal Commission:


I am informed that there is a current 6.6 acre park deficit in Coastal Southwest quadrant of Carlsbad, (south of Palomar Airport Road and west of El Camino Real); that there is a 30 acre open-space deficit in Zone 9 (west of I-5 and south of Poinsettia) of the Growth Management Plan; that the City is not requiring developers to first look at non-residential reserve and parks in Planning Area F (the large, undeveloped area west of the railroad tracks, north of Avenida Encinas and south of Cape Rey Hotel); and most importantly, I am informed that the City Council is currently reviewing plans to build a high-density, residential community in Planning Area F, a location perfectly situated to remedy the above deficits.

Accordingly, I am requesting and making my position known that:

- I want the City of Carlsbad to build a park at Ponto to serve residents and visitors alike.
- I believe any and all development west of I-5 should be dependent on developers providing the required and currently missing 30 acres of open-space.
- I do not want high-density, residential development at Ponto.
- I do not consider the proposed Veteran's Park, located 6 miles from Ponto, a suitable alternative to a Coastal Park and open-space for Ponto / west of I-5.
- _____

I thank you for your consideration!

Sign:



Print Name:

Cheryl Orlov

Date:

11/22/18

Address:

Redondo Beach

Email to:

Matt.Hall@carlsbadca.gov; CityCouncil@carlsbadca.gov; gbuhr@coastal.ca.gov;
Erin.Prahler@coastal.ca.gov; info@peopleforponto.com

Re: Ponto Beach / Parks and Open Space Deficit

Dear Mayor Hall, Carlsbad City Council, and California Coastal Commission:

I am informed that there is a current 6.6 acre park deficit in Coastal Southwest quadrant of Carlsbad, (south of Palomar Airport Road and west of El Camino Real); that there is a 30 acre open-space deficit in Zone 9 (west of I-5 and south of Poinsettia) of the Growth Management Plan; that the City is not requiring developers to first look at non-residential reserve and parks in Planning Area F (the large, undeveloped area west of the railroad tracks, north of Avenida Encinas and south of Cape Rey Hotel); and most importantly, I am informed that the City Council is currently reviewing plans to build a high-density, residential community in Planning Area F, a location perfectly situated to remedy the above deficits.

Accordingly, I am requesting and making my position known that:

- I want the City of Carlsbad to build a park at Ponto to serve residents and visitors alike.
- I believe any and all development west of I-5 should be dependent on developers providing the required and currently missing 30 acres of open-space.
- I do not want high-density, residential development at Ponto.
- I do not consider the proposed Veteran's Park, located 6 miles from Ponto, a suitable alternative to a Coastal Park and open-space for Ponto / west of I-5.
- _____

I thank you for your consideration!

Sign: ADDI

Print Name: _____

Date: 11-22-18

Address: _____

Email to:

Matt.Hall@carlsbadca.gov; CityCouncil@carlsbadca.gov; gbuhr@coastal.ca.gov;
Erin.Prahler@coastal.ca.gov; info@peopleforponto.com

People for Ponto

Develop Ponto Right

Re: Ponto Beach / Parks and Open Space Deficit

Dear Mayor Hall, Carlsbad City Council, and California Coastal Commission:

I am informed that there is a current 6.6 acre park deficit in Coastal Southwest quadrant of Carlsbad, (south of Palomar Airport Road and west of El Camino Real); that there is a 30 acre open-space deficit in Zone 9 (west of I-5 and south of Poinsettia) of the Growth Management Plan; that the City is not requiring developers to first look at non-residential reserve and parks in Planning Area F (the large, undeveloped area west of the railroad tracks, north of Avenida Encinas and south of Cape Rey Hotel); and most importantly, I am informed that the City Council is currently reviewing plans to build a high-density, residential community in Planning Area F, a location perfectly situated to remedy the above deficits.

Accordingly, I am requesting and making my position known that:

- I want the City of Carlsbad to build a park at Ponto to serve residents and visitors alike.
- I believe any and all development west of I-5 should be dependent on developers providing the required and currently missing 30 acres of open-space.
- I do not want high-density, residential development at Ponto.
- I do not consider the proposed Veteran's Park, located 6 miles from Ponto, a suitable alternative to a Coastal Park and open-space for Ponto / west of I-5.
- _____


I thank you for your consideration!

Sign: _____

Print Name: _____

Date: _____

Address: _____


Bryan R. Rasmussen
11/22/10
CDMC CA

Email to:

Matt.Hall@carlsbadca.gov; CityCouncil@carlsbadca.gov; gbuhr@coastal.ca.gov;
Erin.Prahler@coastal.ca.gov; info@peopleforponto.com

People for Ponto

Develop Ponto Right

Re: Ponto Beach / Parks and Open Space Deficit

Dear Mayor Hall, Carlsbad City Council, and California Coastal Commission:

I am informed that there is a current 6.6 acre park deficit in Coastal Southwest quadrant of Carlsbad, (south of Palomar Airport Road and west of El Camino Real); that there is a 30 acre open-space deficit in Zone 9 (west of I-5 and south of Poinsettia) of the Growth Management Plan; that the City is not requiring developers to first look at non-residential reserve and parks in Planning Area F (the large, undeveloped area west of the railroad tracks, north of Avenida Encinas and south of Cape Rey Hotel); and most importantly, I am informed that the City Council is currently reviewing plans to build a high-density, residential community in Planning Area F, a location perfectly situated to remedy the above deficits.

Accordingly, I am requesting and making my position known that:

- I want the City of Carlsbad to build a park at Ponto to serve residents and visitors alike.
- I believe any and all development west of I-5 should be dependent on developers providing the required and currently missing 30 acres of open-space.
- I do not want high-density, residential development at Ponto.
- I do not consider the proposed Veteran's Park, located 6 miles from Ponto, a suitable alternative to a Coastal Park and open-space for Ponto / west of I-5.
- _____

I thank you for your consideration!

Sign: _____

LEXI RASSMAN

Print Name: _____

LEXI

Date: _____

11-22-18

Address: _____

Email to:

Matt.Hall@carlsbadca.gov; CityCouncil@carlsbadca.gov; gbuhr@coastal.ca.gov;
Erin.Prahler@coastal.ca.gov; info@peopleforponto.com

People for Ponto

Develop Ponto Right

Re: Ponto Beach / Parks and Open Space Deficit

Dear Mayor Hall, Carlsbad City Council, and California Coastal Commission:

I am informed that there is a current 6.6 acre park deficit in Coastal Southwest quadrant of Carlsbad, (south of Palomar Airport Road and west of El Camino Real); that there is a 30 acre open-space deficit in Zone 9 (west of I-5 and south of Poinsettia) of the Growth Management Plan; that the City is not requiring developers to first look at non-residential reserve and parks in Planning Area F (the large, undeveloped area west of the railroad tracks, north of Avenida Encinas and south of Cape Rey Hotel); and most importantly, I am informed that the City Council is currently reviewing plans to build a high-density, residential community in Planning Area F, a location perfectly situated to remedy the above deficits.

Accordingly, I am requesting and making my position known that:

- I want the City of Carlsbad to build a park at Ponto to serve residents and visitors alike.
- I believe any and all development west of I-5 should be dependent on developers providing the required and currently missing 30 acres of open-space.
- I do not want high-density, residential development at Ponto.
- I do not consider the proposed Veteran's Park, located 6 miles from Ponto, a suitable alternative to a Coastal Park and open-space for Ponto / west of I-5.
- _____

I thank you for your consideration!

Sign: _____

Print Name: _____

Date: _____

Address: _____

Email to:

Matt.Hall@carlsbadca.gov; CityCouncil@carlsbadca.gov; gbuhr@coastal.ca.gov;
Erin.Prahler@coastal.ca.gov; info@peopleforponto.com

Re: Ponto Beach / Parks and Open Space Deficit

Dear Mayor Hall, Carlsbad City Council, and California Coastal Commission:

I am informed that there is a current 6.6 acre park deficit in Coastal Southwest quadrant of Carlsbad, (south of Palomar Airport Road and west of El Camino Real); that there is a 30 acre open-space deficit in Zone 9 (west of I-5 and south of Poinsettia) of the Growth Management Plan; that the City is not requiring developers to first look at non-residential reserve and parks in Planning Area F (the large, undeveloped area west of the railroad tracks, north of Avenida Encinas and south of Cape Rey Hotel); and most importantly, I am informed that the City Council is currently reviewing plans to build a high-density, residential community in Planning Area F, a location perfectly situated to remedy the above deficits.

Accordingly, I am requesting and making my position known that:

- I want the City of Carlsbad to build a park at Ponto to serve residents and visitors alike.
- I believe any and all development west of I-5 should be dependent on developers providing the required and currently missing 30 acres of open-space.
- I do not want high-density, residential development at Ponto.
- I do not consider the proposed Veteran's Park, located 6 miles from Ponto, a suitable alternative to a Coastal Park and open-space for Ponto / west of I-5.
- _____

I thank you for your consideration!

Sign: 

Print Name: MARIE RASSMAN

Date: 4/22/18

Address: 4337 Marina City Dr
M.D.R. CA. 90292

Email to:

Matt.Hall@carlsbadca.gov; CityCouncil@carlsbadca.gov; gbuhr@coastal.ca.gov;
Erin.Prahler@coastal.ca.gov; info@peopleforponto.com

Re: Ponto Beach / Parks and Open Space Deficit

Dear Mayor Hall, Carlsbad City Council, and California Coastal Commission:

I am informed that there is a current 6.6 acre park deficit in Coastal Southwest quadrant of Carlsbad, (south of Palomar Airport Road and west of El Camino Real); that there is a 30 acre open-space deficit in Zone 9 (west of I-5 and south of Poinsettia) of the Growth Management Plan; that the City is not requiring developers to first look at non-residential reserve and parks in Planning Area F (the large, undeveloped area west of the railroad tracks, north of Avenida Encinas and south of Cape Rey Hotel); and most importantly, I am informed that the City Council is currently reviewing plans to build a high-density, residential community in Planning Area F, a location perfectly situated to remedy the above deficits.

Accordingly, I am requesting and making my position known that:

- I want the City of Carlsbad to build a park at Ponto to serve residents and visitors alike.
- I believe any and all development west of I-5 should be dependent on developers providing the required and currently missing 30 acres of open-space.
- I do not want high-density, residential development at Ponto.
- I do not consider the proposed Veteran's Park, located 6 miles from Ponto, a suitable alternative to a Coastal Park and open-space for Ponto / west of I-5.

I thank you for your consideration!

Sign: 

Print Name: Mark Meza

Date: 11-24-18

Address: _____

Email to:

Matt.Hall@carlsbadca.gov; CityCouncil@carlsbadca.gov; gbuhr@coastal.ca.gov;
Erin.Prahler@coastal.ca.gov; info@peopleforponto.com

Re: Ponto Beach / Parks and Open Space Deficit

Dear Mayor Hall, Carlsbad City Council, and California Coastal Commission:

I am informed that there is a current 6.6 acre park deficit in Coastal Southwest quadrant of Carlsbad, (south of Palomar Airport Road and west of El Camino Real); that there is a 30 acre open-space deficit in Zone 9 (west of I-5 and south of Poinsettia) of the Growth Management Plan; that the City is not requiring developers to first look at non-residential reserve and parks in Planning Area F (the large, undeveloped area west of the railroad tracks, north of Avenida Encinas and south of Cape Rey Hotel); and most importantly, I am informed that the City Council is currently reviewing plans to build a high-density, residential community in Planning Area F, a location perfectly situated to remedy the above deficits.

Accordingly, I am requesting and making my position known that:

- I want the City of Carlsbad to build a park at Ponto to serve residents and visitors alike.
- I believe any and all development west of I-5 should be dependent on developers providing the required and currently missing 30 acres of open-space.
- I do not want high-density, residential development at Ponto.
- I do not consider the proposed Veteran's Park, located 6 miles from Ponto, a suitable alternative to a Coastal Park and open-space for Ponto / west of I-5.
- _____

I thank you for your consideration!

Sign: _____

Print Name: _____

Date: _____

Address: _____

Email to:

Matt.Hall@carlsbadca.gov; CityCouncil@carlsbadca.gov; gbuhr@coastal.ca.gov;
Erin.Prahler@coastal.ca.gov; info@peopleforponto.com

People for Ponto

Develop Ponto Right

Re: Ponto Beach / Parks and Open Space Deficit

Dear Mayor Hall, Carlsbad City Council, and California Coastal Commission:

I am informed that there is a current 6.6 acre park deficit in Coastal Southwest quadrant of Carlsbad, (south of Palomar Airport Road and west of El Camino Real); that there is a 30 acre open-space deficit in Zone 9 (west of I-5 and south of Poinsettia) of the Growth Management Plan; that the City is not requiring developers to first look at non-residential reserve and parks in Planning Area F (the large, undeveloped area west of the railroad tracks, north of Avenida Encinas and south of Cape Rey Hotel); and most importantly, I am informed that the City Council is currently reviewing plans to build a high-density, residential community in Planning Area F, a location perfectly situated to remedy the above deficits.

Accordingly, I am requesting and making my position known that:

- I want the City of Carlsbad to build a park at Ponto to serve residents and visitors alike.
- I believe any and all development west of I-5 should be dependent on developers providing the required and currently missing 30 acres of open-space.
- I do not want high-density, residential development at Ponto.
- I do not consider the proposed Veteran's Park, located 6 miles from Ponto, a suitable alternative to a Coastal Park and open-space for Ponto / west of I-5.

I thank you for your consideration!

Sign: Alfredo Garcia
Print Name: Alfredo Garcia
Date: 11-24-18
Address: _____

Email to:

Matt.Hall@carlsbadca.gov; CityCouncil@carlsbadca.gov; gbuhr@coastal.ca.gov;
Erin.Prahler@coastal.ca.gov; info@peopleforponto.com

Re: Ponto Beach / Parks and Open Space Deficit

Dear Mayor Hall, Carlsbad City Council, and California Coastal Commission:

I am informed that there is a current 6.6 acre park deficit in Coastal Southwest quadrant of Carlsbad, (south of Palomar Airport Road and west of El Camino Real); that there is a 30 acre open-space deficit in Zone 9 (west of I-5 and south of Poinsettia) of the Growth Management Plan; that the City is not requiring developers to first look at non-residential reserve and parks in Planning Area F (the large, undeveloped area west of the railroad tracks, north of Avenida Encinas and south of Cape Rey Hotel); and most importantly, I am informed that the City Council is currently reviewing plans to build a high-density, residential community in Planning Area F, a location perfectly situated to remedy the above deficits.

Accordingly, I am requesting and making my position known that:

- I want the City of Carlsbad to build a park at Ponto to serve residents and visitors alike.
- I believe any and all development west of I-5 should be dependent on developers providing the required and currently missing 30 acres of open-space.
- I do not want high-density, residential development at Ponto.
- I do not consider the proposed Veteran's Park, located 6 miles from Ponto, a suitable alternative to a Coastal Park and open-space for Ponto / west of I-5.
- _____

I thank you for your consideration!

Sign: Delaram Agholani

Print Name: Delaram

Date: 11/17/18

Address: 13553 Anoyo Dale Lane

Email to:

Matt.Hall@carlsbadca.gov; CityCouncil@carlsbadca.gov; gbuhr@coastal.ca.gov;
Erin.Prahler@coastal.ca.gov; info@peopleforponto.com

People for Ponto

Develop Ponto Right

Re: Ponto Beach / Parks and Open Space Deficit

Dear Mayor Hall, Carlsbad City Council, and California Coastal Commission:

I am informed that there is a current 6.6 acre park deficit in Coastal Southwest quadrant of Carlsbad, (south of Palomar Airport Road and west of El Camino Real); that there is a 30 acre open-space deficit in Zone 9 (west of I-5 and south of Poinsettia) of the Growth Management Plan; that the City is not requiring developers to first look at non-residential reserve and parks in Planning Area F (the large, undeveloped area west of the railroad tracks, north of Avenida Encinas and south of Cape Rey Hotel); and most importantly, I am informed that the City Council is currently reviewing plans to build a high-density, residential community in Planning Area F, a location perfectly situated to remedy the above deficits.

Accordingly, I am requesting and making my position known that:

- I want the City of Carlsbad to build a park at Ponto to serve residents and visitors alike.
- I believe any and all development west of I-5 should be dependent on developers providing the required and currently missing 30 acres of open-space.
- I do not want high-density, residential development at Ponto.
- I do not consider the proposed Veteran's Park, located 6 miles from Ponto, a suitable alternative to a Coastal Park and open-space for Ponto / west of I-5.
- _____

I thank you for your consideration!

Sign: 

Print Name: Maria Martini

Date: 11/17/2018

Address: 826 Smith Dr.
Vista CA. 92084

Email to:

Matt.Hall@carlsbadca.gov; CityCouncil@carlsbadca.gov; gbuhr@coastal.ca.gov;
Erin.Praher@coastal.ca.gov; info@peopleforponto.com

Re: Ponto Beach / Parks and Open Space Deficit

Dear Mayor Hall, Carlsbad City Council, and California Coastal Commission:

I am informed that there is a current 6.6 acre park deficit in Coastal Southwest quadrant of Carlsbad, (south of Palomar Airport Road and west of El Camino Real); that there is a 30 acre open-space deficit in Zone 9 (west of I-5 and south of Poinsettia) of the Growth Management Plan; that the City is not requiring developers to first look at non-residential reserve and parks in Planning Area F (the large, undeveloped area west of the railroad tracks, north of Avenida Encinas and south of Cape Rey Hotel); and most importantly, I am informed that the City Council is currently reviewing plans to build a high-density, residential community in Planning Area F, a location perfectly situated to remedy the above deficits.

Accordingly, I am requesting and making my position known that:

- I want the City of Carlsbad to build a park at Ponto to serve residents and visitors alike.
- I believe any and all development west of I-5 should be dependent on developers providing the required and currently missing 30 acres of open-space.
- I do not want high-density, residential development at Ponto.
- I do not consider the proposed Veteran's Park, located 6 miles from Ponto, a suitable alternative to a Coastal Park and open-space for Ponto / west of I-5.
- _____

I thank you for your consideration!

Sign: 

Print Name: Dawnielle Davis

Date: 11/17/18

Address: 1807 University Ave San Diego
CA 92103

Email to:

Matt.Hall@carlsbadca.gov; CityCouncil@carlsbadca.gov; gbuhr@coastal.ca.gov;
Erin.Prahler@coastal.ca.gov; info@peopleforponto.com

Re: Ponto Beach / Parks and Open Space Deficit

Dear Mayor Hall, Carlsbad City Council, and California Coastal Commission:

I am informed that there is a current 6.6 acre park deficit in Coastal Southwest quadrant of Carlsbad, (south of Palomar Airport Road and west of El Camino Real); that there is a 30 acre open-space deficit in Zone 9 (west of I-5 and south of Poinsettia) of the Growth Management Plan; that the City is not requiring developers to first look at non-residential reserve and parks in Planning Area F (the large, undeveloped area west of the railroad tracks, north of Avenida Encinas and south of Cape Rey Hotel); and most importantly, I am informed that the City Council is currently reviewing plans to build a high-density, residential community in Planning Area F, a location perfectly situated to remedy the above deficits.

Accordingly, I am requesting and making my position known that:

- I want the City of Carlsbad to build a park at Ponto to serve residents and visitors alike.
- I believe any and all development west of I-5 should be dependent on developers providing the required and currently missing 30 acres of open-space.
- I do not want high-density, residential development at Ponto.
- I do not consider the proposed Veteran's Park, located 6 miles from Ponto, a suitable alternative to a Coastal Park and open-space for Ponto / west of I-5.
- _____

I thank you for your consideration!

Sign:

Christine Prater

Print Name:

CHRISTINE PRATER

Date:

11/16/18

Address:

933 BRICKLANE RD
RAMONA, CA 92065

Email to:

Matt.Hall@carlsbadca.gov; CityCouncil@carlsbadca.gov; gbuhr@coastal.ca.gov;
Erin.Prahler@coastal.ca.gov; info@peopleforponto.com

Re: Ponto Beach / Parks and Open Space Deficit

Dear Mayor Hall, Carlsbad City Council, and California Coastal Commission:

I am informed that there is a current 6.6 acre park deficit in Coastal Southwest quadrant of Carlsbad, (south of Palomar Airport Road and west of El Camino Real); that there is a 30 acre open-space deficit in Zone 9 (west of I-5 and south of Poinsettia) of the Growth Management Plan; that the City is not requiring developers to first look at non-residential reserve and parks in Planning Area F (the large, undeveloped area west of the railroad tracks, north of Avenida Encinas and south of Cape Rey Hotel); and most importantly, I am informed that the City Council is currently reviewing plans to build a high-density, residential community in Planning Area F, a location perfectly situated to remedy the above deficits.

Accordingly, I am requesting and making my position known that:

- I want the City of Carlsbad to build a park at Ponto to serve residents and visitors alike.
- I believe any and all development west of I-5 should be dependent on developers providing the required and currently missing 30 acres of open-space.
- I do not want high-density, residential development at Ponto.
- I do not consider the proposed Veteran's Park, located 6 miles from Ponto, a suitable alternative to a Coastal Park and open-space for Ponto / west of I-5.
- _____

I thank you for your consideration!

Sign: 

Print Name: Jason Welte

Date: 11/15/18

Address: 5519 Clairemont Mesa #406

Email to:

Matt.Hall@carlsbadca.gov; CityCouncil@carlsbadca.gov; gbuhr@coastal.ca.gov;
Erin.Prahler@coastal.ca.gov; info@peopleforponto.com

Re: Ponto Beach / Parks and Open Space Deficit

Dear Mayor Hall, Carlsbad City Council, and California Coastal Commission:

I am informed that there is a current 6.6 acre park deficit in Coastal Southwest quadrant of Carlsbad, (south of Palomar Airport Road and west of El Camino Real); that there is a 30 acre open-space deficit in Zone 9 (west of I-5 and south of Poinsettia) of the Growth Management Plan; that the City is not requiring developers to first look at non-residential reserve and parks in Planning Area F (the large, undeveloped area west of the railroad tracks, north of Avenida Encinas and south of Cape Rey Hotel); and most importantly, I am informed that the City Council is currently reviewing plans to build a high-density, residential community in Planning Area F, a location perfectly situated to remedy the above deficits.

Accordingly, I am requesting and making my position known that:

- I want the City of Carlsbad to build a park at Ponto to serve residents and visitors alike.
- I believe any and all development west of I-5 should be dependent on developers providing the required and currently missing 30 acres of open-space.
- I do not want high-density, residential development at Ponto.
- I do not consider the proposed Veteran's Park, located 6 miles from Ponto, a suitable alternative to a Coastal Park and open-space for Ponto / west of I-5.
- _____

I thank you for your consideration!

Sign:



Print Name:

Chris Daverse

Date:

11/17/18

Address:

6105 Mt. Villa Circle
Austin, TX 78731

Email to:

Matt.Hall@carlsbadca.gov; CityCouncil@carlsbadca.gov; gbuhr@coastal.ca.gov;
Erin.Praher@coastal.ca.gov; info@peopleforponto.com

People for Ponto

Develop Ponto Right

Re: Ponto Beach / Parks and Open Space Deficit

Dear Mayor Hall, Carlsbad City Council, and California Coastal Commission:

I am informed that there is a current 6.6 acre park deficit in Coastal Southwest quadrant of Carlsbad, (south of Palomar Airport Road and west of El Camino Real); that there is a 30 acre open-space deficit in Zone 9 (west of I-5 and south of Poinsettia) of the Growth Management Plan; that the City is not requiring developers to first look at non-residential reserve and parks in Planning Area F (the large, undeveloped area west of the railroad tracks, north of Avenida Encinas and south of Cape Rey Hotel); and most importantly, I am informed that the City Council is currently reviewing plans to build a high-density, residential community in Planning Area F, a location perfectly situated to remedy the above deficits.

Accordingly, I am requesting and making my position known that:

- I want the City of Carlsbad to build a park at Ponto to serve residents and visitors alike.
- I believe any and all development west of I-5 should be dependent on developers providing the required and currently missing 30 acres of open-space.
- I do not want high-density, residential development at Ponto.
- I do not consider the proposed Veteran's Park, located 6 miles from Ponto, a suitable alternative to a Coastal Park and open-space for Ponto / west of I-5.
- _____

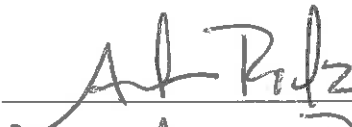
I thank you for your consideration!

Sign: _____

Print Name: _____

Date: _____

Address: _____


Adrian RODRIGUEZ
11/12/18
9731 Silverman

Email to:

Matt.Hall@carlsbadca.gov; CityCouncil@carlsbadca.gov; gbuhr@coastal.ca.gov;
Erin.Prahler@coastal.ca.gov; info@peopleforponto.com

People for Ponto

Develop Ponto Right

Re: Ponto Beach / Parks and Open Space Deficit

Dear Mayor Hall, Carlsbad City Council, and California Coastal Commission:

I am informed that there is a current 6.6 acre park deficit in Coastal Southwest quadrant of Carlsbad, (south of Palomar Airport Road and west of El Camino Real); that there is a 30 acre open-space deficit in Zone 9 (west of I-5 and south of Poinsettia) of the Growth Management Plan; that the City is not requiring developers to first look at non-residential reserve and parks in Planning Area F (the large, undeveloped area west of the railroad tracks, north of Avenida Encinas and south of Cape Rey Hotel); and most importantly, I am informed that the City Council is currently reviewing plans to build a high-density, residential community in Planning Area F, a location perfectly situated to remedy the above deficits.

Accordingly, I am requesting and making my position known that:

- I want the City of Carlsbad to build a park at Ponto to serve residents and visitors alike.
- I believe any and all development west of I-5 should be dependent on developers providing the required and currently missing 30 acres of open-space.
- I do not want high-density, residential development at Ponto.
- I do not consider the proposed Veteran's Park, located 6 miles from Ponto, a suitable alternative to a Coastal Park and open-space for Ponto / west of I-5.
- _____

I thank you for your consideration!

Sign: 

Print Name: Erica Cox

Date: 4/12/18

Address: 563 Ciclo Ave., Santa Barbara, CA 93117

Email to:

Matt.Hall@carlsbadca.gov; CityCouncil@carlsbadca.gov; gbuhr@coastal.ca.gov;
Erin.Prahler@coastal.ca.gov; info@peopleforponto.com

People for Ponto

Develop Ponto Right

Re: Ponto Beach / Parks and Open Space Deficit

Dear Mayor Hall, Carlsbad City Council, and California Coastal Commission:

I am informed that there is a current 6.6 acre park deficit in Coastal Southwest quadrant of Carlsbad, (south of Palomar Airport Road and west of El Camino Real); that there is a 30 acre open-space deficit in Zone 9 (west of I-5 and south of Poinsettia) of the Growth Management Plan; that the City is not requiring developers to first look at non-residential reserve and parks in Planning Area F (the large, undeveloped area west of the railroad tracks, north of Avenida Encinas and south of Cape Rey Hotel); and most importantly, I am informed that the City Council is currently reviewing plans to build a high-density, residential community in Planning Area F, a location perfectly situated to remedy the above deficits.

Accordingly, I am requesting and making my position known that:

- I want the City of Carlsbad to build a park at Ponto to serve residents and visitors alike.
- I believe any and all development west of I-5 should be dependent on developers providing the required and currently missing 30 acres of open-space.
- I do not want high-density, residential development at Ponto.
- I do not consider the proposed Veteran's Park, located 6 miles from Ponto, a suitable alternative to a Coastal Park and open-space for Ponto / west of I-5.
- _____

I thank you for your consideration!

Sign: _____

Print Name: _____

Date: _____

Address: _____

Email to:

Matt.Hall@carlsbadca.gov; CityCouncil@carlsbadca.gov; gbuhr@coastal.ca.gov;
Erin.Prahler@coastal.ca.gov; info@peopleforponto.com

People for Ponto

Develop Ponto Right

Re: Ponto Beach / Parks and Open Space Deficit

Dear Mayor Hall, Carlsbad City Council, and California Coastal Commission:

I am informed that there is a current 6.6 acre park deficit in Coastal Southwest quadrant of Carlsbad, (south of Palomar Airport Road and west of El Camino Real); that there is a 30 acre open-space deficit in Zone 9 (west of I-5 and south of Poinsettia) of the Growth Management Plan; that the City is not requiring developers to first look at non-residential reserve and parks in Planning Area F (the large, undeveloped area west of the railroad tracks, north of Avenida Encinas and south of Cape Rey Hotel); and most importantly, I am informed that the City Council is currently reviewing plans to build a high-density, residential community in Planning Area F, a location perfectly situated to remedy the above deficits.

Accordingly, I am requesting and making my position known that:

- I want the City of Carlsbad to build a park at Ponto to serve residents and visitors alike.
- I believe any and all development west of I-5 should be dependent on developers providing the required and currently missing 30 acres of open-space.
- I do not want high-density, residential development at Ponto.
- I do not consider the proposed Veteran's Park, located 6 miles from Ponto, a suitable alternative to a Coastal Park and open-space for Ponto / west of I-5.

I thank you for your consideration!

Sign: Carolyn Kraft

Print Name: Carol Kraft

Date: 11-11-18

Address: 2112 E. Vista Way #24
Vista, CA 92084

Email to:
Matt.Hall@carlsbadca.gov; CityCouncil@carlsbadca.gov; gbuhr@coastal.ca.gov;
Erin.Prahler@coastal.ca.gov; info@peopleforponto.com

People for Ponto

Develop Ponto Right

Re: Ponto Beach / Parks and Open Space Deficit

Dear Mayor Hall, Carlsbad City Council, and California Coastal Commission:

I am informed that there is a current 6.6 acre park deficit in Coastal Southwest quadrant of Carlsbad, (south of Palomar Airport Road and west of El Camino Real); that there is a 30 acre open-space deficit in Zone 9 (west of I-5 and south of Poinsettia) of the Growth Management Plan; that the City is not requiring developers to first look at non-residential reserve and parks in Planning Area F (the large, undeveloped area west of the railroad tracks, north of Avenida Encinas and south of Cape Rey Hotel); and most importantly, I am informed that the City Council is currently reviewing plans to build a high-density, residential community in Planning Area F, a location perfectly situated to remedy the above deficits.

Accordingly, I am requesting and making my position known that:

- I want the City of Carlsbad to build a park at Ponto to serve residents and visitors alike.
- I believe any and all development west of I-5 should be dependent on developers providing the required and currently missing 30 acres of open-space.
- I do not want high-density, residential development at Ponto.
- I do not consider the proposed Veteran's Park, located 6 miles from Ponto, a suitable alternative to a Coastal Park and open-space for Ponto / west of I-5.
- _____

I thank you for your consideration!

Sign: Raylene Horta

Print Name: Raylene Horta

Date: Nov 10 2018

Address: 38967 Huddleston Cir
Murrieta Calif 92563

Email to:

Matt.Hall@carlsbadca.gov; CityCouncil@carlsbadca.gov; gbuhr@coastal.ca.gov;
Erin.Prahler@coastal.ca.gov; info@peopleforponto.com

People for Ponto

Develop Ponto Right

Re: Ponto Beach / Parks and Open Space Deficit

Dear Mayor Hall, Carlsbad City Council, and California Coastal Commission:

I am informed that there is a current 6.6 acre park deficit in Coastal Southwest quadrant of Carlsbad, (south of Palomar Airport Road and west of El Camino Real); that there is a 30 acre open-space deficit in Zone 9 (west of I-5 and south of Poinsettia) of the Growth Management Plan; that the City is not requiring developers to first look at non-residential reserve and parks in Planning Area F (the large, undeveloped area west of the railroad tracks, north of Avenida Encinas and south of Cape Rey Hotel); and most importantly, I am informed that the City Council is currently reviewing plans to build a high-density, residential community in Planning Area F, a location perfectly situated to remedy the above deficits.

Accordingly, I am requesting and making my position known that:

- I want the City of Carlsbad to build a park at Ponto to serve residents and visitors alike.
- I believe any and all development west of I-5 should be dependent on developers providing the required and currently missing 30 acres of open-space.
- I do not want high-density, residential development at Ponto.
- I do not consider the proposed Veteran's Park, located 6 miles from Ponto, a suitable alternative to a Coastal Park and open-space for Ponto / west of I-5.
- _____


I thank you for your consideration!

Sign: _____

Print Name: _____

Date: _____

Address: _____


Ashlee Stapleton
11/10/18
820 Stratford Knoll
Encinitas, CA 92024

Email to:

Matt.Hall@carlsbadca.gov; CityCouncil@carlsbadca.gov; gbuhr@coastal.ca.gov;
Erin.Praher@coastal.ca.gov; info@peopleforponto.com

People for Ponto

Develop Ponto Right

Re: Ponto Beach / Parks and Open Space Deficit

Dear Mayor Hall, Carlsbad City Council, and California Coastal Commission:

I am informed that there is a current 6.6 acre park deficit in Coastal Southwest quadrant of Carlsbad, (south of Palomar Airport Road and west of El Camino Real); that there is a 30 acre open-space deficit in Zone 9 (west of I-5 and south of Poinsettia) of the Growth Management Plan; that the City is not requiring developers to first look at non-residential reserve and parks in Planning Area F (the large, undeveloped area west of the railroad tracks, north of Avenida Encinas and south of Cape Rey Hotel); and most importantly, I am informed that the City Council is currently reviewing plans to build a high-density, residential community in Planning Area F, a location perfectly situated to remedy the above deficits.

Accordingly, I am requesting and making my position known that:

- I want the City of Carlsbad to build a park at Ponto to serve residents and visitors alike.
- I believe any and all development west of I-5 should be dependent on developers providing the required and currently missing 30 acres of open-space.
- I do not want high-density, residential development at Ponto.
- I do not consider the proposed Veteran's Park, located 6 miles from Ponto, a suitable alternative to a Coastal Park and open-space for Ponto / west of I-5.
- _____

I thank you for your consideration!

Sign: 

Print Name: Sean Stupler

Date: 11-18-18

Address: 822 Stanford Hall
Encinitas CA 92029

Email to:

Matt.Hall@carlsbadca.gov; CityCouncil@carlsbadca.gov; gbuhr@coastal.ca.gov;
Erin.Prahler@coastal.ca.gov; info@peopleforponto.com

Re: Ponto Beach / Parks and Open Space Deficit

Dear Mayor Hall, Carlsbad City Council, and California Coastal Commission:

I am informed that there is a current 6.6 acre park deficit in Coastal Southwest quadrant of Carlsbad, (south of Palomar Airport Road and west of El Camino Real); that there is a 30 acre open-space deficit in Zone 9 (west of I-5 and south of Poinsettia) of the Growth Management Plan; that the City is not requiring developers to first look at non-residential reserve and parks in Planning Area F (the large, undeveloped area west of the railroad tracks, north of Avenida Encinas and south of Cape Rey Hotel); and most importantly, I am informed that the City Council is currently reviewing plans to build a high-density, residential community in Planning Area F, a location perfectly situated to remedy the above deficits.

Accordingly, I am requesting and making my position known that:

- I want the City of Carlsbad to build a park at Ponto to serve residents and visitors alike.
- I believe any and all development west of I-5 should be dependent on developers providing the required and currently missing 30 acres of open-space.
- I do not want high-density, residential development at Ponto.
- I do not consider the proposed Veteran's Park, located 6 miles from Ponto, a suitable alternative to a Coastal Park and open-space for Ponto / west of I-5.

I thank you for your consideration!

Sign: 

Print Name: Federico Fornini

Date: La Jolla CA

Address: 07/11/2018

Email to:

Matt.Hall@carlsbadca.gov; CityCouncil@carlsbadca.gov; gbuhr@coastal.ca.gov;
Erin.Praher@coastal.ca.gov; info@peopleforponto.com

People for Ponto

Develop Ponto Right

Re: Ponto Beach / Parks and Open Space Deficit

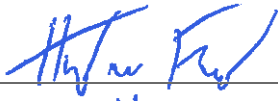
Dear Mayor Hall, Carlsbad City Council, and California Coastal Commission:

I am informed that there is a current 6.6 acre park deficit in Coastal Southwest quadrant of Carlsbad, (south of Palomar Airport Road and west of El Camino Real); that there is a 30 acre open-space deficit in Zone 9 (west of I-5 and south of Poinsettia) of the Growth Management Plan; that the City is not requiring developers to first look at non-residential reserve and parks in Planning Area F (the large, undeveloped area west of the railroad tracks, north of Avenida Encinas and south of Cape Rey Hotel); and most importantly, I am informed that the City Council is currently reviewing plans to build a high-density, residential community in Planning Area F, a location perfectly situated to remedy the above deficits.

Accordingly, I am requesting and making my position known that:

- I want the City of Carlsbad to build a park at Ponto to serve residents and visitors alike.
- I believe any and all development west of I-5 should be dependent on developers providing the required and currently missing 30 acres of open-space.
- I do not want high-density, residential development at Ponto.
- I do not consider the proposed Veteran's Park, located 6 miles from Ponto, a suitable alternative to a Coastal Park and open-space for Ponto / west of I-5.
- _____

I thank you for your consideration!

Sign: 
Print Name: Hunter Froud
Date: 11/8/18
Address: Cardiff

Email to:
Matt.Hall@carlsbadca.gov; CityCouncil@carlsbadca.gov; gbuhr@coastal.ca.gov;
Erin.Prahler@coastal.ca.gov; info@peopleforponto.com

People for Ponto

Develop Ponto Right

Re: Ponto Beach / Parks and Open Space Deficit

Dear Mayor Hall, Carlsbad City Council, and California Coastal Commission:

I am informed that there is a current 6.6 acre park deficit in Coastal Southwest quadrant of Carlsbad, (south of Palomar Airport Road and west of El Camino Real); that there is a 30 acre open-space deficit in Zone 9 (west of I-5 and south of Poinsettia) of the Growth Management Plan; that the City is not requiring developers to first look at non-residential reserve and parks in Planning Area F (the large, undeveloped area west of the railroad tracks, north of Avenida Encinas and south of Cape Rey Hotel); and most importantly, I am informed that the City Council is currently reviewing plans to build a high-density, residential community in Planning Area F, a location perfectly situated to remedy the above deficits.

Accordingly, I am requesting and making my position known that:

- I want the City of Carlsbad to build a park at Ponto to serve residents and visitors alike.
- I believe any and all development west of I-5 should be dependent on developers providing the required and currently missing 30 acres of open-space.
- I do not want high-density, residential development at Ponto.
- I do not consider the proposed Veteran's Park, located 6 miles from Ponto, a suitable alternative to a Coastal Park and open-space for Ponto / west of I-5.
- _____

I thank you for your consideration!

Sign: _____

Print Name: _____

Date: _____

Address: _____

Email to:

Matt.Hall@carlsbadca.gov; CityCouncil@carlsbadca.gov; gbuhr@coastal.ca.gov;
Erin.Prahler@coastal.ca.gov; info@peopleforponto.com

Ed Horta
Ed Horta
Nov 10 2018
1883 Palomares Rd
Fallbrook Calif 92626

Re: Ponto Beach / Parks and Open Space Deficit

Dear Mayor Hall, Carlsbad City Council, and California Coastal Commission:

I am informed that there is a current 6.6 acre park deficit in Coastal Southwest quadrant of Carlsbad, (south of Palomar Airport Road and west of El Camino Real); that there is a 30 acre open-space deficit in Zone 9 (west of I-5 and south of Poinsettia) of the Growth Management Plan; that the City is not requiring developers to first look at non-residential reserve and parks in Planning Area F (the large, undeveloped area west of the railroad tracks, north of Avenida Encinas and south of Cape Rey Hotel); and most importantly, I am informed that the City Council is currently reviewing plans to build a high-density, residential community in Planning Area F, a location perfectly situated to remedy the above deficits.

Accordingly, I am requesting and making my position known that:

- I want the City of Carlsbad to build a park at Ponto to serve residents and visitors alike.
- I believe any and all development west of I-5 should be dependent on developers providing the required and currently missing 30 acres of open-space.
- I do not want high-density, residential development at Ponto.
- I do not consider the proposed Veteran's Park, located 6 miles from Ponto, a suitable alternative to a Coastal Park and open-space for Ponto / west of I-5.
- _____

I thank you for your consideration!

Sign: 

Print Name: _____

Date: _____

Address: _____

Email to:

Matt.Hall@carlsbadca.gov; CityCouncil@carlsbadca.gov; gbuhr@coastal.ca.gov;
Erin.Prahler@coastal.ca.gov; info@peopleforponto.com

People for Ponto

Develop Ponto Right

Re: Ponto Beach / Parks and Open Space Deficit

Dear Mayor Hall, Carlsbad City Council, and California Coastal Commission:

I am informed that there is a current 6.6 acre park deficit in Coastal Southwest quadrant of Carlsbad, (south of Palomar Airport Road and west of El Camino Real); that there is a 30 acre open-space deficit in Zone 9 (west of I-5 and south of Poinsettia) of the Growth Management Plan; that the City is not requiring developers to first look at non-residential reserve and parks in Planning Area F (the large, undeveloped area west of the railroad tracks, north of Avenida Encinas and south of Cape Rey Hotel); and most importantly, I am informed that the City Council is currently reviewing plans to build a high-density, residential community in Planning Area F, a location perfectly situated to remedy the above deficits.

Accordingly, I am requesting and making my position known that:

- I want the City of Carlsbad to build a park at Ponto to serve residents and visitors alike.
- I believe any and all development west of I-5 should be dependent on developers providing the required and currently missing 30 acres of open-space.
- I do not want high-density, residential development at Ponto.
- I do not consider the proposed Veteran's Park, located 6 miles from Ponto, a suitable alternative to a Coastal Park and open-space for Ponto / west of I-5.
- _____


I thank you for your consideration!

Sign: _____

Print Name: _____

Date: _____

Address: _____


Jeff Kivoch
10/28/18
669 Glenmont, 92025

Email to:

Matt.Hall@carlsbadca.gov; CityCouncil@carlsbadca.gov; gbuhr@coastal.ca.gov;
Erin.Prahler@coastal.ca.gov; info@peopleforponto.com

Re: Ponto Beach / Parks and Open Space Deficit

Dear Mayor Hall, Carlsbad City Council, and California Coastal Commission:

I am informed that there is a current 6.6 acre park deficit in Coastal Southwest quadrant of Carlsbad, (south of Palomar Airport Road and west of El Camino Real); that there is a 30 acre open-space deficit in Zone 9 (west of I-5 and south of Poinsettia) of the Growth Management Plan; that the City is not requiring developers to first look at non-residential reserve and parks in Planning Area F (the large, undeveloped area west of the railroad tracks, north of Avenida Encinas and south of Cape Rey Hotel); and most importantly, I am informed that the City Council is currently reviewing plans to build a high-density, residential community in Planning Area F, a location perfectly situated to remedy the above deficits.

Accordingly, I am requesting and making my position known that:

- I want the City of Carlsbad to build a park at Ponto to serve residents and visitors alike.
 - I believe any and all development west of I-5 should be dependent on developers providing the required and currently missing 30 acres of open-space.
 - I do not want high-density, residential development at Ponto.
 - I do not consider the proposed Veteran's Park, located 6 miles from Ponto, a suitable alternative to a Coastal Park and open-space for Ponto / west of I-5.
-
-

I thank you for your consideration!

Sign: Patricia Neal
Print Name: Patricia Neal
Date: 7322 Starboard St.
Address: 10/25/18

Email to:

Matt.Hall@carlsbadca.gov; CityCouncil@carlsbadca.gov; gbuhr@coastal.ca.gov;
Erin.Prahler@coastal.ca.gov; info@peopleforponto.com

Re: Ponto Beach / Parks and Open Space Deficit

Dear Mayor Hall, Carlsbad City Council, and California Coastal Commission:

I am informed that there is a current 6.6 acre park deficit in Coastal Southwest quadrant of Carlsbad, (south of Palomar Airport Road and west of El Camino Real); that there is a 30 acre open-space deficit in Zone 9 (west of I-5 and south of Poinsettia) of the Growth Management Plan; that the City is not requiring developers to first look at non-residential reserve and parks in Planning Area F (the large, undeveloped area west of the railroad tracks, north of Avenida Encinas and south of Cape Rey Hotel); and most importantly, I am informed that the City Council is currently reviewing plans to build a high-density, residential community in Planning Area F, a location perfectly situated to remedy the above deficits.

Accordingly, I am requesting and making my position known that:

- I want the City of Carlsbad to build a park at Ponto to serve residents and visitors alike.
 - I believe any and all development west of I-5 should be dependent on developers providing the required and currently missing 30 acres of open-space.
 - I do not want high-density, residential development at Ponto.
 - I do not consider the proposed Veteran's Park, located 6 miles from Ponto, a suitable alternative to a Coastal Park and open-space for Ponto / west of I-5.
 - _____
-
-

I thank you for your consideration!

Sign:

Marilyn Jaffa

Print Name:

MARILYN JAFFA

Date:

Oct. 20, 2018

Address:

4487 GLADSTONE CT.
CARLSBAD, CA. 92010

Email to:

Matt.Hall@carlsbadca.gov; CityCouncil@carlsbadca.gov; gbuhr@coastal.ca.gov;
Erin.Prahler@coastal.ca.gov; info@peopleforponto.com

People for Ponto

Develop Ponto Right

Re: Ponto Beach / Parks and Open Space Deficit

Dear Mayor Hall, Carlsbad City Council, and California Coastal Commission:

I am informed that there is a current 6.6 acre park deficit in Coastal Southwest quadrant of Carlsbad, (south of Palomar Airport Road and west of El Camino Real); that there is a 30 acre open-space deficit in Zone 9 (west of I-5 and south of Poinsettia) of the Growth Management Plan; that the City is not requiring developers to first look at non-residential reserve and parks in Planning Area F (the large, undeveloped area west of the railroad tracks, north of Avenida Encinas and south of Cape Rey Hotel); and most importantly, I am informed that the City Council is currently reviewing plans to build a high-density, residential community in Planning Area F, a location perfectly situated to remedy the above deficits.

Accordingly, I am requesting and making my position known that:

- I want the City of Carlsbad to build a park at Ponto to serve residents and visitors alike.
- I believe any and all development west of I-5 should be dependent on developers providing the required and currently missing 30 acres of open-space.
- I do not want high-density, residential development at Ponto.
- I do not consider the proposed Veteran's Park, located 6 miles from Ponto, a suitable alternative to a Coastal Park and open-space for Ponto / west of I-5.

I thank you for your consideration!

Sign:

Terry Brady

Print Name:

TERRY BRADY

Date:

10-20-2018

Address:

1930 W San Marcos Blvd #43
San Marcos, CA 92078

Email to:

Matt.Hall@carlsbadca.gov; CityCouncil@carlsbadca.gov; gbuhr@coastal.ca.gov;
Erin.Prahler@coastal.ca.gov; info@peopleforponto.com

Re: Ponto Beach / Parks and Open Space Deficit

Dear Mayor Hall, Carlsbad City Council, and California Coastal Commission:

I am informed that there is a current 6.6 acre park deficit in Coastal Southwest quadrant of Carlsbad, (south of Palomar Airport Road and west of El Camino Real); that there is a 30 acre open-space deficit in Zone 9 (west of I-5 and south of Poinsettia) of the Growth Management Plan; that the City is not requiring developers to first look at non-residential reserve and parks in Planning Area F (the large, undeveloped area west of the railroad tracks, north of Avenida Encinas and south of Cape Rey Hotel); and most importantly, I am informed that the City Council is currently reviewing plans to build a high-density, residential community in Planning Area F, a location perfectly situated to remedy the above deficits.

Accordingly, I am requesting and making my position known that:

- I want the City of Carlsbad to build a park at Ponto to serve residents and visitors alike.
- I believe any and all development west of I-5 should be dependent on developers providing the required and currently missing 30 acres of open-space.
- I do not want high-density, residential development at Ponto.
- I do not consider the proposed Veteran's Park, located 6 miles from Ponto, a suitable alternative to a Coastal Park and open-space for Ponto / west of I-5.
- _____

I thank you for your consideration!

Sign: _____

Print Name: _____

Date: _____

Address: _____

Nancy Sims
Nancy Sims
10-20-18
1930 W San Marcos Bl - 975
San Marcos 92078

Email to:

Matt.Hall@carlsbadca.gov; CityCouncil@carlsbadca.gov; gbuhr@coastal.ca.gov;
Erin.Prahler@coastal.ca.gov; info@peopleforponto.com

Re: Ponto Beach / Parks and Open Space Deficit

Dear Mayor Hall, Carlsbad City Council, and California Coastal Commission:

I am informed that there is a current 6.6 acre park deficit in Coastal Southwest quadrant of Carlsbad, (south of Palomar Airport Road and west of El Camino Real); that there is a 30 acre open-space deficit in Zone 9 (west of I-5 and south of Poinsettia) of the Growth Management Plan; that the City is not requiring developers to first look at non-residential reserve and parks in Planning Area F (the large, undeveloped area west of the railroad tracks, north of Avenida Encinas and south of Cape Rey Hotel); and most importantly, I am informed that the City Council is currently reviewing plans to build a high-density, residential community in Planning Area F, a location perfectly situated to remedy the above deficits.

Accordingly, I am requesting and making my position known that:

- I want the City of Carlsbad to build a park at Ponto to serve residents and visitors alike.
- I believe any and all development west of I-5 should be dependent on developers providing the required and currently missing 30 acres of open-space.
- I do not want high-density, residential development at Ponto.
- I do not consider the proposed Veteran's Park, located 6 miles from Ponto, a suitable alternative to a Coastal Park and open-space for Ponto / west of I-5.
- _____

I thank you for your consideration!

Sign: Bahi Reda
Print Name: Bahi Reda
Date: 10/21/18
Address: 533 Stern Way
Carlsbad, 92011

Email to:

Matt.Hall@carlsbadca.gov; CityCouncil@carlsbadca.gov; gbuhr@coastal.ca.gov;
Erin.Prahler@coastal.ca.gov; info@peopleforponto.com

People for Ponto

Develop Ponto Right

Re: Ponto Beach / Parks and Open Space Deficit

Dear Mayor Hall, Carlsbad City Council, and California Coastal Commission:

I am informed that there is a current 6.6 acre park deficit in Coastal Southwest quadrant of Carlsbad, (south of Palomar Airport Road and west of El Camino Real); that there is a 30 acre open-space deficit in Zone 9 (west of I-5 and south of Poinsettia) of the Growth Management Plan; that the City is not requiring developers to first look at non-residential reserve and parks in Planning Area F (the large, undeveloped area west of the railroad tracks, north of Avenida Encinas and south of Cape Rey Hotel); and most importantly, I am informed that the City Council is currently reviewing plans to build a high-density, residential community in Planning Area F, a location perfectly situated to remedy the above deficits.

Accordingly, I am requesting and making my position known that:

- I want the City of Carlsbad to build a park at Ponto to serve residents and visitors alike.
- I believe any and all development west of I-5 should be dependent on developers providing the required and currently missing 30 acres of open-space.
- I do not want high-density, residential development at Ponto.
- I do not consider the proposed Veteran's Park, located 6 miles from Ponto, a suitable alternative to a Coastal Park and open-space for Ponto / west of I-5.
- _____

I thank you for your consideration!

Sign: *Cheryl Beagle*
Print Name: Cheryl Beagle
Date: 10/22/18
Address: 7310 Starboard St.
Carlsbad

Email to:
Matt.Hall@carlsbadca.gov; CityCouncil@carlsbadca.gov; gbuhr@coastal.ca.gov;
Erin.Praher@coastal.ca.gov; info@peopleforponto.com

Re: Ponto Beach / Parks and Open Space Deficit

Dear Mayor Hall, Carlsbad City Council, and California Coastal Commission:

I am informed that there is a current 6.6 acre park deficit in Coastal Southwest quadrant of Carlsbad, (south of Palomar Airport Road and west of El Camino Real); that there is a 30 acre open-space deficit in Zone 9 (west of I-5 and south of Poinsettia) of the Growth Management Plan; that the City is not requiring developers to first look at non-residential reserve and parks in Planning Area F (the large, undeveloped area west of the railroad tracks, north of Avenida Encinas and south of Cape Rey Hotel); and most importantly, I am informed that the City Council is currently reviewing plans to build a high-density, residential community in Planning Area F, a location perfectly situated to remedy the above deficits.

Accordingly, I am requesting and making my position known that:

- I want the City of Carlsbad to build a park at Ponto to serve residents and visitors alike.
- I believe any and all development west of I-5 should be dependent on developers providing the required and currently missing 30 acres of open-space.
- I do not want high-density, residential development at Ponto.
- I do not consider the proposed Veteran's Park, located 6 miles from Ponto, a suitable alternative to a Coastal Park and open-space for Ponto / west of I-5.
- _____


I thank you for your consideration!

Sign: _____

Print Name: _____

Date: _____

Address: _____


Courtney Geigle
10/23/18
2596 Wellspring St
Carlsbad, 92010

Email to:

Matt.Hall@carlsbadca.gov; CityCouncil@carlsbadca.gov; gbuhr@coastal.ca.gov;

Erin.Prahler@coastal.ca.gov; info@peopleforponto.com

People for Ponto

Develop Ponto Right

Alex Kendzior

Re: Ponto Beach / Parks and Open Space Deficit

Dear Mayor Hall, Carlsbad City Council and California Coastal Commission:

I am informed that there is a current 6.6 acre park deficit in Coastal Southwest quadrant of Carlsbad, (south of Palomar Airport Road and west of El Camino Real); that there is a 30 acre open-space deficit in Zone 9 (west of I-5 and south of Poinsettia) of the Growth Management Plan; that the City is not requiring developers to first look at non-residential reserve and parks in Planning Area F (the large, undeveloped area west of the railroad tracks, north of Avenida Encinas and south of Cape Rey Hotel); and most importantly, I am informed that the City Council is currently reviewing plans to build a high-density, residential community in Planning Area F, a location perfectly situated to remedy the above deficits.

Accordingly, I am requesting and making my position known that:

I want the City of Carlsbad to build a park at Ponto to serve residents and visitors alike.

I believe any and all development west of I-5 should be dependent on developers providing the required and currently missing 30 acres of open-space.

I do not want high-density, residential development at Ponto.

I do not consider the proposed Veteran's Park, located 6 miles from Ponto, a suitable alternative to a Coastal Park and open-space for Ponto / west of I-5

It has been a mess since the owner put rusty fencing around property. I know it can be around made beautiful again; to be enjoyed by all.

Thank you for your consideration!

Sign: _____

Print Name: _____

Date: _____

Address: _____

72001
760 634-0534

People for Ponto

Develop Ponto Right

Re: Ponto Beach / Parks and Open Space Deficit

Dear Mayor Hall, Carlsbad City Council and California Coastal Commission:

I am informed that there is a current 6.6 acre park deficit in Coastal Southwest quadrant of Carlsbad, (south of Palomar Airport Road and west of El Camino Real); that there is a 30 acre open-space deficit in Zone 9 (west of I-5 and south of Poinsettia) of the Growth Management Plan; that the City is not requiring developers to first look at non-residential reserve and parks in Planning Area F (the large, undeveloped area west of the railroad tracks, north of Avenida Encinas and south of Cape Rey Hotel); and most importantly, I am informed that the City Council is currently reviewing plans to build a high-density, residential community in Planning Area F, a location perfectly situated to remedy the above deficits.

Accordingly, I am requesting and making my position known that:

- I want the City of Carlsbad to build a park at Ponto to serve residents and visitors alike.
- I believe any and all development west of I-5 should be dependent on developers providing the required and currently missing 30 acres of open-space.
- I do not want high-density, residential development at Ponto.
- I do not consider the proposed Veteran's Park, located 6 miles from Ponto, a suitable alternative to a Coastal Park and open-space for Ponto / west of I-5

Thank you for your consideration!

Sign:

Print Name:

Date:

Address:

Kellie Quinn

Kellie Quinn

10-18-18

1010 Boulder Creek Rd
Oceanside 92056

People for Ponto

Develop Ponto Right

Re: Ponto Beach / Parks and Open Space Deficit

Dear Mayor Hall, Carlsbad City Council, and California Coastal Commission:

I am informed that there is a current 6.6 acre park deficit in Coastal Southwest quadrant of Carlsbad, (south of Palomar Airport Road and west of El Camino Real); that there is a 30 acre open-space deficit in Zone 9 (west of I-5 and south of Poinsettia) of the Growth Management Plan; that the City is not requiring developers to first look at non-residential reserve and parks in Planning Area F (the large, undeveloped area west of the railroad tracks, north of Avenida Encinas and south of Cape Rey Hotel); and most importantly, I am informed that the City Council is currently reviewing plans to build a high-density, residential community in Planning Area F, a location perfectly situated to remedy the above deficits.

Accordingly, I am requesting and making my position known that:

- I want the City of Carlsbad to build a park at Ponto to serve residents and visitors alike.
- I believe any and all development west of I-5 should be dependent on developers providing the required and currently missing 30 acres of open-space.
- I do not want high-density, residential development at Ponto.
- I do not consider the proposed Veteran's Park, located 6 miles from Ponto, a suitable alternative to a Coastal Park and open-space for Ponto / west of I-5.
- _____

I thank you for your consideration!

Sign: _____

Print Name: _____

Date: _____

Address: _____

Ismael Velasquez
Ismael Velasquez
10/18/2018
Oceanside, CA 92057
274 San Dimas Ave.

Email to:

Matt.Hall@carlsbadca.gov; CityCouncil@carlsbadca.gov; gbuhr@coastal.ca.gov;

Erin.Prahler@coastal.ca.gov; info@peopleforponto.com

People for Ponto

Develop Ponto Right

Re: Ponto Beach / Parks and Open Space Deficit

Dear Mayor Hall, Carlsbad City Council, and California Coastal Commission:

I am informed that there is a current 6.6 acre park deficit in Coastal Southwest quadrant of Carlsbad, (south of Palomar Airport Road and west of El Camino Real); that there is a 30 acre open-space deficit in Zone 9 (west of I-5 and south of Poinsettia) of the Growth Management Plan; that the City is not requiring developers to first look at non-residential reserve and parks in Planning Area F (the large, undeveloped area west of the railroad tracks, north of Avenida Encinas and south of Cape Rey Hotel); and most importantly, I am informed that the City Council is currently reviewing plans to build a high-density, residential community in Planning Area F, a location perfectly situated to remedy the above deficits.

Accordingly, I am requesting and making my position known that:

- I want the City of Carlsbad to build a park at Ponto to serve residents and visitors alike.
- I believe any and all development west of I-5 should be dependent on developers providing the required and currently missing 30 acres of open-space.
- I do not want high-density, residential development at Ponto.
- I do not consider the proposed Veteran's Park, located 6 miles from Ponto, a suitable alternative to a Coastal Park and open-space for Ponto / west of I-5.
- _____

I thank you for your consideration!

Sign: Trudy J. Velasquez
Print Name: Trudy J. Velasquez
Date: October 18, 2018
Address: Oceanside, CA 92057
274 San Dimas Ave.

Email to:

Matt.Hall@carlsbadca.gov; CityCouncil@carlsbadca.gov; gbuhr@coastal.ca.gov;
Erin.Praher@coastal.ca.gov; info@peopleforponto.com

People for Ponto

Develop Ponto Right

Re: Ponto Beach / Parks and Open Space Deficit

Dear Mayor Hall, Carlsbad City Council and California Coastal Commission:

I am informed that there is a current 6.6 acre park deficit in Coastal Southwest quadrant of Carlsbad, (south of Palomar Airport Road and west of El Camino Real); that there is a 30 acre open-space deficit in Zone 9 (west of I-5 and south of Poinsettia) of the Growth Management Plan; that the City is not requiring developers to first look at non-residential reserve and parks in Planning Area F (the large, undeveloped area west of the railroad tracks, north of Avenida Encinas and south of Cape Rey Hotel); and most importantly, I am informed that the City Council is currently reviewing plans to build a high-density, residential community in Planning Area F, a location perfectly situated to remedy the above deficits.

Accordingly, I am requesting and making my position known that:

- I want the City of Carlsbad to build a park at Ponto to serve residents and visitors alike.
- I believe any and all development west of I-5 should be dependent on developers providing the required and currently missing 30 acres of open-space.
- I do not want high-density, residential development at Ponto.
- I do not consider the proposed Veteran's Park, located 6 miles from Ponto, a suitable alternative to a Coastal Park and open-space for Ponto / west of I-5

Thank you for your consideration!

Sign: Bonnie Roth
Print Name: Bonnie Roth
Date: 10-18-78
Address: 4094 Lemnos Way
Oceanside CA 92057

People for Ponto

Develop Ponto Right

Re: Ponto Beach / Parks and Open Space Deficit

Dear Mayor Hall, Carlsbad City Council and California Coastal Commission:

I am informed that there is a current 6.6 acre park deficit in Coastal Southwest quadrant of Carlsbad, (south of Palomar Airport Road and west of El Camino Real); that there is a 30 acre open-space deficit in Zone 9 (west of I-5 and south of Poinsettia) of the Growth Management Plan; that the City is not requiring developers to first look at non-residential reserve and parks in Planning Area F (the large, undeveloped area west of the railroad tracks, north of Avenida Encinas and south of Cape Rey Hotel); and most importantly, I am informed that the City Council is currently reviewing plans to build a high-density, residential community in Planning Area F, a location perfectly situated to remedy the above deficits.

Accordingly, I am requesting and making my position known that:

- I want the City of Carlsbad to build a park at Ponto to serve residents and visitors alike.
- I believe any and all development west of I-5 should be dependent on developers providing the required and currently missing 30 acres of open-space.
- I do not want high-density, residential development at Ponto.
- I do not consider the proposed Veteran's Park, located 6 miles from Ponto, a suitable alternative to a Coastal Park and open-space for Ponto / west of I-5

Thank you for your consideration!

Sign:



Print Name:

SIDNEY ROCH

Date:

10/19/18

Address:

4094 LEMNOS WAY

OCEANSIDE CA 92056

People for Ponto

Develop Ponto Right

Re: Ponto Beach / Parks and Open Space Deficit

Dear Mayor Hall, Carlsbad City Council and California Coastal Commission:

I am informed that there is a current 6.6 acre park deficit in Coastal Southwest quadrant of Carlsbad, (south of Palomar Airport Road and west of El Camino Real); that there is a 30 acre open-space deficit in Zone 9 (west of I-5 and south of Poinsettia) of the Growth Management Plan; that the City is not requiring developers to first look at non-residential reserve and parks in Planning Area F (the large, undeveloped area west of the railroad tracks, north of Avenida Encinas and south of Cape Rey Hotel); and most importantly, I am informed that the City Council is currently reviewing plans to build a high-density, residential community in Planning Area F, a location perfectly situated to remedy the above deficits.

Accordingly, I am requesting and making my position known that:

- I want the City of Carlsbad to build a park at Ponto to serve residents and visitors alike.
- I believe any and all development west of I-5 should be dependent on developers providing the required and currently missing 30 acres of open-space.
- I do not want high-density, residential development at Ponto.
- I do not consider the proposed Veteran's Park, located 6 miles from Ponto, a suitable alternative to a Coastal Park and open-space for Ponto / west of I-5

Thank you for your consideration!

Sign:



Print Name:

FRANCIS FINNAN

Date:

10-18-18

Address:

2874 Leighton Circle
Carlsbad CA 92009

People for Ponto

Develop Ponto Right

Re: Ponto Beach / Parks and Open Space Deficit

Dear Mayor Hall, Carlsbad City Council and California Coastal Commission:

I am informed that there is a current 6.6 acre park deficit in Coastal Southwest quadrant of Carlsbad, (south of Palomar Airport Road and west of El Camino Real); that there is a 30 acre open-space deficit in Zone 9 (west of I-5 and south of Poinsettia) of the Growth Management Plan; that the City is not requiring developers to first look at non-residential reserve and parks in Planning Area F (the large, undeveloped area west of the railroad tracks, north of Avenida Encinas and south of Cape Rey Hotel); and most importantly, I am informed that the City Council is currently reviewing plans to build a high-density, residential community in Planning Area F, a location perfectly situated to remedy the above deficits.

Accordingly, I am requesting and making my position known that:

- I want the City of Carlsbad to build a park at Ponto to serve residents and visitors alike.
- I believe any and all development west of I-5 should be dependent on developers providing the required and currently missing 30 acres of open-space.
- I do not want high-density, residential development at Ponto.
- I do not consider the proposed Veteran's Park, located 6 miles from Ponto, a suitable alternative to a Coastal Park and open-space for Ponto / west of I-5

Thank you for your consideration!

Sign:

Print Name:

Date:

Address:



LACEY JONES

10/17/13

3776 El Camino Real

Carlsbad

92010

People for Ponto

Develop Ponto Right

Re: Ponto Beach / Parks and Open Space Deficit

Dear Mayor Hall, Carlsbad City Council and California Coastal Commission:

I am informed that there is a current 6.6 acre park deficit in Coastal Southwest quadrant of Carlsbad, (south of Palomar Airport Road and west of El Camino Real); that there is a 30 acre open-space deficit in Zone 9 (west of I-5 and south of Poinsettia) of the Growth Management Plan; that the City is not requiring developers to first look at non-residential reserve and parks in Planning Area F (the large, undeveloped area west of the railroad tracks, north of Avenida Encinas and south of Cape Rey Hotel); and most importantly, I am informed that the City Council is currently reviewing plans to build a high-density, residential community in Planning Area F, a location perfectly situated to remedy the above deficits.

Accordingly, I am requesting and making my position known that:

- I want the City of Carlsbad to build a park at Ponto to serve residents and visitors alike.
- I believe any and all development west of I-5 should be dependent on developers providing the required and currently missing 30 acres of open-space.
- I do not want high-density, residential development at Ponto.
- I do not consider the proposed Veteran's Park, located 6 miles from Ponto, a suitable alternative to a Coastal Park and open-space for Ponto / west of I-5

Thank you for your consideration!

Sign: Donna Zeverly

Print Name: Donna Zeverly

Date: 10-18-18

Address: _____

People for Ponto

Develop Ponto Right

Re: Ponto Beach / Parks and Open Space Deficit


Dear Mayor Hall, Carlsbad City Council and California Coastal Commission:

I am informed that there is a current 6.6 acre park deficit in Coastal Southwest quadrant of Carlsbad, (south of Palomar Airport Road and west of El Camino Real); that there is a 30 acre open-space deficit in Zone 9 (west of I-5 and south of Poinsettia) of the Growth Management Plan; that the City is not requiring developers to first look at non-residential reserve and parks in Planning Area F (the large, undeveloped area west of the railroad tracks, north of Avenida Encinas and south of Cape Rey Hotel); and most importantly, I am informed that the City Council is currently reviewing plans to build a high-density, residential community in Planning Area F, a location perfectly situated to remedy the above deficits.

Accordingly, I am requesting and making my position known that:

- I want the City of Carlsbad to build a park at Ponto to serve residents and visitors alike.
- I believe any and all development west of I-5 should be dependent on developers providing the required and currently missing 30 acres of open-space.
- I do not want high-density, residential development at Ponto.
- I do not consider the proposed Veteran's Park, located 6 miles from Ponto, a suitable alternative to a Coastal Park and open-space for Ponto / west of I-5

Thank you for your consideration!

Sign: 
Print Name: Janette Wu
Date: 10/18/2018
Address: PO Box 935
Visita, CA 92085

People for Ponto

Develop Ponto Right

Re: Ponto Beach / Parks and Open Space Deficit

Dear Mayor Hall, Carlsbad City Council and California Coastal Commission:

I am informed that there is a current 6.6 acre park deficit in Coastal Southwest quadrant of Carlsbad, (south of Palomar Airport Road and west of El Camino Real); that there is a 30 acre open-space deficit in Zone 9 (west of I-5 and south of Poinsettia) of the Growth Management Plan; that the City is not requiring developers to first look at non-residential reserve and parks in Planning Area F (the large, undeveloped area west of the railroad tracks, north of Avenida Encinas and south of Cape Rey Hotel); and most importantly, I am informed that the City Council is currently reviewing plans to build a high-density, residential community in Planning Area F, a location perfectly situated to remedy the above deficits.

Accordingly, I am requesting and making my position known that:

- I want the City of Carlsbad to build a park at Ponto to serve residents and visitors alike.
- I believe any and all development west of I-5 should be dependent on developers providing the required and currently missing 30 acres of open-space.
- I do not want high-density, residential development at Ponto.
- I do not consider the proposed Veteran's Park, located 6 miles from Ponto, a suitable alternative to a Coastal Park and open-space for Ponto / west of I-5

Thank you for your consideration!

Sign: 

Print Name: _____

Date: 10/17/18

Address: _____

Amber

Re: Ponto Beach / Parks and Open Space Deficit

Dear Mayor Hall, Carlsbad City Council and California Coastal Commission:

I am informed that there is a current 6.6 acre park deficit in Coastal Southwest quadrant of Carlsbad, (south of Palomar Airport Road and west of El Camino Real); that there is a 30 acre open-space deficit in Zone 9 (west of I-5 and south of Poinsettia) of the Growth Management Plan; that the City is not requiring developers to first look at non-residential reserve and parks in Planning Area F (the large, undeveloped area west of the railroad tracks, north of Avenida Encinas and south of Cape Rey Hotel); and most importantly, I am informed that the City Council is currently reviewing plans to build a high-density, residential community in Planning Area F, a location perfectly situated to remedy the above deficits.

Accordingly, I am requesting and making my position known that:

- I want the City of Carlsbad to build a park at Ponto to serve residents and visitors alike.
- I believe any and all development west of I-5 should be dependent on developers providing the required and currently missing 30 acres of open-space.
- I do not want high-density, residential development at Ponto.
- I do not consider the proposed Veteran's Park, located 6 miles from Ponto, a suitable alternative to a Coastal Park and open-space for Ponto / west of I-5
- _____

Thank you for your consideration!

Sign: Amber McKinney
Print Name: Amber McKinney
Date: 10/18/18
Address: 2403 Levante
Street Carlsbad CA
92009

People for Ponto

Develop Ponto Right

Re: Ponto Beach / Parks and Open Space Deficit

Dear Mayor Hall, Carlsbad City Council and California Coastal Commission:

I am informed that there is a current 6.6 acre park deficit in Coastal Southwest quadrant of Carlsbad, (south of Palomar Airport Road and west of El Camino Real); that there is a 30 acre open-space deficit in Zone 9 (west of I-5 and south of Poinsettia) of the Growth Management Plan; that the City is not requiring developers to first look at non-residential reserve and parks in Planning Area F (the large, undeveloped area west of the railroad tracks, north of Avenida Encinas and south of Cape Rey Hotel); and most importantly, I am informed that the City Council is currently reviewing plans to build a high-density, residential community in Planning Area F, a location perfectly situated to remedy the above deficits.

Accordingly, I am requesting and making my position known that:

- I want the City of Carlsbad to build a park at Ponto to serve residents and visitors alike.
- I believe any and all development west of I-5 should be dependent on developers providing the required and currently missing 30 acres of open-space.
- I do not want high-density, residential development at Ponto.
- I do not consider the proposed Veteran's Park, located 6 miles from Ponto, a suitable alternative to a Coastal Park and open-space for Ponto / west of I-5

Thank you for your consideration!

Sign: _____

Print Name: _____

Date: _____

Address: _____

[Handwritten Signature]

Peter Aisley

8/18/18

6064 Corte Del Cedro

Carlsbad CA 92024

People for Ponto

Develop Ponto Right

Re: Ponto Beach / Parks and Open Space Deficit

Dear Mayor Hall, Carlsbad City Council and California Coastal Commission:

I am informed that there is a current 6.6 acre park deficit in Coastal Southwest quadrant of Carlsbad, (south of Palomar Airport Road and west of El Camino Real); that there is a 30 acre open-space deficit in Zone 9 (west of I-5 and south of Poinsettia) of the Growth Management Plan; that the City is not requiring developers to first look at non-residential reserve and parks in Planning Area F (the large, undeveloped area west of the railroad tracks, north of Avenida Encinas and south of Cape Rey Hotel); and most importantly, I am informed that the City Council is currently reviewing plans to build a high-density, residential community in Planning Area F, a location perfectly situated to remedy the above deficits.

Accordingly, I am requesting and making my position known that:

- I want the City of Carlsbad to build a park at Ponto to serve residents and visitors alike.
- I believe any and all development west of I-5 should be dependent on developers providing the required and currently missing 30 acres of open-space.
- I do not want high-density, residential development at Ponto.
- I do not consider the proposed Veteran's Park, located 6 miles from Ponto, a suitable alternative to a Coastal Park and open-space for Ponto / west of I-5

Thank you for your consideration!

Sign:

Lindsey Pfeiffer

Print Name:

Lindsey Pfeiffer

Date:

10/19/08

Address:

325 Chestnut Ave. #A
Carlsbad, CA 92008

John

Re: Ponto Beach / Parks and Open Space Deficit

Dear Mayor Hall, Carlsbad City Council and California Coastal Commission:

I am informed that there is a current 6.6 acre park deficit in Coastal Southwest quadrant of Carlsbad, (south of Palomar Airport Road and west of El Camino Real); that there is a 30 acre open-space deficit in Zone 9 (west of I-5 and south of Poinsettia) of the Growth Management Plan; that the City is not requiring developers to first look at non-residential reserve and parks in Planning Area F (the large, undeveloped area west of the railroad tracks, north of Avenida Encinas and south of Cape Rey Hotel); and most importantly, I am informed that the City Council is currently reviewing plans to build a high-density, residential community in Planning Area F, a location perfectly situated to remedy the above deficits.

Accordingly, I am requesting and making my position known that:

- I want the City of Carlsbad to build a park at Ponto to serve residents and visitors alike.
- I believe any and all development west of I-5 should be dependent on developers providing the required and currently missing 30 acres of open-space.
- I do not want high-density, residential development at Ponto.
- I do not consider the proposed Veteran's Park, located 6 miles from Ponto, a suitable alternative to a Coastal Park and open-space for Ponto / west of I-5.

Thank you for your consideration!

Sign:

John Wu

Print Name:

John Wu

Date:

10/18/2018

Address:

PO Box 935

Vista, Ca 92085

Re: Ponto Beach / Parks and Open Space Deficit

Dear Mayor Hall, Carlsbad City Council, and California Coastal Commission:

I am informed that there is a current 6.6 acre park deficit in Coastal Southwest quadrant of Carlsbad, (south of Palomar Airport Road and west of El Camino Real); that there is a 30 acre open-space deficit in Zone 9 (west of I-5 and south of Poinsettia) of the Growth Management Plan; that the City is not requiring developers to first look at non-residential reserve and parks in Planning Area F (the large, undeveloped area west of the railroad tracks, north of Avenida Encinas and south of Cape Rey Hotel); and most importantly, I am informed that the City Council is currently reviewing plans to build a high-density, residential community in Planning Area F, a location perfectly situated to remedy the above deficits.

Accordingly, I am requesting and making my position known that:

- I want the City of Carlsbad to build a park at Ponto to serve residents and visitors alike.
- I believe any and all development west of I-5 should be dependent on developers providing the required and currently missing 30 acres of open-space.
- I do not want high-density, residential development at Ponto.
- I do not consider the proposed Veteran's Park, located 6 miles from Ponto, a suitable alternative to a Coastal Park and open-space for Ponto / west of I-5.
- _____

I thank you for your consideration!

Sign: Wing L Leong

Print Name: Wing L Leong

Date: 10/22/18

Address: 545 Burton Ct
Carlsbad CA 92011

Email to:

Matt.Hall@carlsbadca.gov; CityCouncil@carlsbadca.gov; gbuhr@coastal.ca.gov;
Erin.Prahler@coastal.ca.gov; info@peopleforponto.com

Re: Ponto Beach / Parks and Open Space Deficit

Dear Mayor Hall, Carlsbad City Council, and California Coastal Commission:

I am informed that there is a current 6.6 acre park deficit in Coastal Southwest quadrant of Carlsbad, (south of Palomar Airport Road and west of El Camino Real); that there is a 30 acre open-space deficit in Zone 9 (west of I-5 and south of Poinsettia) of the Growth Management Plan; that the City is not requiring developers to first look at non-residential reserve and parks in Planning Area F (the large, undeveloped area west of the railroad tracks, north of Avenida Encinas and south of Cape Rey Hotel); and most importantly, I am informed that the City Council is currently reviewing plans to build a high-density, residential community in Planning Area F, a location perfectly situated to remedy the above deficits.

Accordingly, I am requesting and making my position known that:

- I want the City of Carlsbad to build a park at Ponto to serve residents and visitors alike.
- I believe any and all development west of I-5 should be dependent on developers providing the required and currently missing 30 acres of open-space.
- I do not want high-density, residential development at Ponto.
- I do not consider the proposed Veteran's Park, located 6 miles from Ponto, a suitable alternative to a Coastal Park and open-space for Ponto / west of I-5.
- _____

I thank you for your consideration!

Sign: Karen Crosby
Print Name: Karen Crosby
Date: 10-22-18
Address: 543 Meridian Way

Email to:
Matt.Hall@carlsbadca.gov; CityCouncil@carlsbadca.gov; gbuhr@coastal.ca.gov;
Erin.Praher@coastal.ca.gov; info@peopleforponto.com

People for Ponto

People for Ponto

Re: Ponto Beach / Parks and Open Space Deficit

Dear Mayor Hall, Carlsbad City Council, and California Coastal Commission:

I am informed that there is a current 6.6 acre park deficit in Coastal Southwest quadrant of Carlsbad, (south of Palomar Airport Road and west of El Camino Real); that there is a 30 acre open-space deficit in Zone 9 (west of I-5 and south of Poinsettia) of the Growth Management Plan; that the City is not requiring developers to first look at non-residential reserve and parks in Planning Area F (the large, undeveloped area west of the railroad tracks, north of Avenida Encinas and south of Cape Rey Hotel); and most importantly, I am informed that the City Council is currently reviewing plans to build a high-density, residential community in Planning Area F, a location perfectly situated to remedy the above deficits.

Accordingly, I am requesting and making my position known that:

I want the City of Carlsbad to build a park at Ponto to serve residents and visitors alike.

I believe any and all development west of I-5 should be dependent on developers providing the required and currently missing 30 acres of open-space.

I do not want high-density, residential development at Ponto.

I do not consider the proposed Veteran's Park, located 6 miles from Ponto, a suitable alternative to a Coastal Park and open-space for Ponto / west of I-5.

I thank you for your consideration!

Sign: 

Print Name: MICHAEL CROSBY

Date: 10/22/18

Address: 543 MERIDIAN WAY
CARLSBAD

Email to:

Matt.Hall@carlsbadca.gov; CityCouncil@carlsbadca.gov; gbuhr@coastal.ca.gov;
Erin.Prahler@coastal.ca.gov; info@peopleforponto.com

Re: Ponto Beach / Parks and Open Space Deficit

Dear Mayor Hall, Carlsbad City Council, and California Coastal Commission:

I am informed that there is a current 6.6 acre park deficit in Coastal Southwest quadrant of Carlsbad, (south of Palomar Airport Road and west of El Camino Real); that there is a 30 acre open-space deficit in Zone 9 (west of I-5 and south of Poinsettia) of the Growth Management Plan; that the City is not requiring developers to first look at non-residential reserve and parks in Planning Area F (the large, undeveloped area west of the railroad tracks, north of Avenida Encinas and south of Cape Rey Hotel); and most importantly, I am informed that the City Council is currently reviewing plans to build a high-density, residential community in Planning Area F, a location perfectly situated to remedy the above deficits.

Accordingly, I am requesting and making my position known that:

- I want the City of Carlsbad to build a park at Ponto to serve residents and visitors alike.
- I believe any and all development west of I-5 should be dependent on developers providing the required and currently missing 30 acres of open-space.
- I do not want high-density, residential development at Ponto.
- I do not consider the proposed Veteran's Park, located 6 miles from Ponto, a suitable alternative to a Coastal Park and open-space for Ponto / west of I-5.
- _____

I thank you for your consideration!

Sign: Wayne Brown

Print Name: Wayne Brown

Date: 10/20/2018

Address: 546 Burton Ct., Carlsbad, CA 92011

Email to:

Matt.Hall@carlsbadca.gov; CityCouncil@carlsbadca.gov; gbuhr@coastal.ca.gov;
Erin.Prahler@coastal.ca.gov; info@peopleforponto.com

Re: Ponto Beach / Parks and Open Space Deficit


Dear Mayor Hall, Carlsbad City Council, and California Coastal Commission:

I am informed that there is a current 6.6 acre park deficit in Coastal Southwest quadrant of Carlsbad, (south of Palomar Airport Road and west of El Camino Real); that there is a 30 acre open-space deficit in Zone 9 (west of I-5 and south of Poinsettia) of the Growth Management Plan; that the City is not requiring developers to first look at non-residential reserve and parks in Planning Area F (the large, undeveloped area west of the railroad tracks, north of Avenida Encinas and south of Cape Rey Hotel); and most importantly, I am informed that the City Council is currently reviewing plans to build a high-density, residential community in Planning Area F, a location perfectly situated to remedy the above deficits.

Accordingly, I am requesting and making my position known that:

- I want the City of Carlsbad to build a park at Ponto to serve residents and visitors alike.
- I believe any and all development west of I-5 should be dependent on developers providing the required and currently missing 30 acres of open-space.
- I do not want high-density, residential development at Ponto.
- I do not consider the proposed Veteran's Park, located 6 miles from Ponto, a suitable alternative to a Coastal Park and open-space for Ponto / west of I-5.
- _____

I thank you for your consideration!

Sign: 

Print Name: Lizzy Brown

Date: 10/20/2018

Address: 546 Burton Ct., Carlsbad,

CA 92011

Email to:

Matt.Hall@carlsbadca.gov; CityCouncil@carlsbadca.gov; gbuhr@coastal.ca.gov;
Erin.Prahl@coastal.ca.gov; info@peopleforponto.com

People for Ponto

Dear Mayor Hall, City Council, and California Coastal Commission

Re: Ponto Beach / Parks and Open Space Deficit

Dear Mayor Hall, Carlsbad City Council, and California Coastal Commission:

I am informed that there is a current 6.6 acre park deficit in Coastal Southwest quadrant of Carlsbad, (south of Palomar Airport Road and west of El Camino Real); that there is a 30 acre open-space deficit in Zone 9 (west of I-5 and south of Poinsettia) of the Growth Management Plan; that the City is not requiring developers to first look at non-residential reserve and parks in Planning Area F (the large, undeveloped area west of the railroad tracks, north of Avenida Encinas and south of Cape Rey Hotel); and most importantly, I am informed that the City Council is currently reviewing plans to build a high-density, residential community in Planning Area F, a location perfectly situated to remedy the above deficits.

Accordingly, I am requesting and making my position known that:

- I want the City of Carlsbad to build a park at Ponto to serve residents and visitors alike.
- I believe any and all development west of I-5 should be dependent on developers providing the required and currently missing 30 acres of open-space.
- I do not want high-density, residential development at Ponto.
- I do not consider the proposed Veteran's Park, located 6 miles from Ponto, a suitable alternative to a Coastal Park and open-space for Ponto / west of I-5.
- _____


I thank you for your consideration!

Sign: _____

Print Name: _____

Date: _____

Address: _____


LANCE PRINCE
10/21/18
541 HALSING CT.

Email to:

Matt.Hall@carlsbadca.gov; CityCouncil@carlsbadca.gov; gbuhr@coastal.ca.gov;
Erin.Prahler@coastal.ca.gov; info@peopleforponto.com

People for Ponto

Developments to R...

Re: Ponto Beach / Parks and Open Space Deficit

Dear Mayor Hall, Carlsbad City Council, and California Coastal Commission:

I am informed that there is a current 6.6 acre park deficit in Coastal Southwest quadrant of Carlsbad, (south of Palomar Airport Road and west of El Camino Real); that there is a 30 acre open-space deficit in Zone 9 (west of I-5 and south of Poinsettia) of the Growth Management Plan; that the City is not requiring developers to first look at non-residential reserve and parks in Planning Area F (the large, undeveloped area west of the railroad tracks, north of Avenida Encinas and south of Cape Rey Hotel); and most importantly, I am informed that the City Council is currently reviewing plans to build a high-density, residential community in Planning Area F, a location perfectly situated to remedy the above deficits.

Accordingly, I am requesting and making my position known that:

- I want the City of Carlsbad to build a park at Ponto to serve residents and visitors alike.
- I believe any and all development west of I-5 should be dependent on developers providing the required and currently missing 30 acres of open-space.
- I do not want high-density, residential development at Ponto.
- I do not consider the proposed Veteran's Park, located 6 miles from Ponto, a suitable alternative to a Coastal Park and open-space for Ponto / west of I-5.
- _____

I thank you for your consideration!

Sign: Miriam Tafikian
Print Name: Miriam Tafikian
Date: 10/21/18
Address: 7453 Magellan St
Carlsbad, CA 92011

Email to:

Matt.Hall@carlsbadca.gov; CityCouncil@carlsbadca.gov; gbuhr@coastal.ca.gov;
Erin.Praher@coastal.ca.gov; info@peopleforponto.com

Re: Ponto Beach / Parks and Open Space Deficit

Dear Mayor Hall, Carlsbad City Council, and California Coastal Commission:

I am informed that there is a current 6.6 acre park deficit in Coastal Southwest quadrant of Carlsbad, (south of Palomar Airport Road and west of El Camino Real); that there is a 30 acre open-space deficit in Zone 9 (west of I-5 and south of Poinsettia) of the Growth Management Plan; that the City is not requiring developers to first look at non-residential reserve and parks in Planning Area F (the large, undeveloped area west of the railroad tracks, north of Avenida Encinas and south of Cape Rey Hotel); and most importantly, I am informed that the City Council is currently reviewing plans to build a high-density, residential community in Planning Area F, a location perfectly situated to remedy the above deficits.

Accordingly, I am requesting and making my position known that:

I want the City of Carlsbad to build a park at Ponto to serve residents and visitors alike.

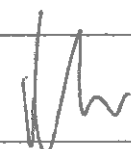
I believe any and all development west of I-5 should be dependent on developers providing the required and currently missing 30 acres of open-space.

I do not want high-density, residential development at Ponto.

I do not consider the proposed Veteran's Park, located 6 miles from Ponto, a suitable alternative to a Coastal Park and open-space for Ponto / west of I-5.

The currently proposed development is not suitable.

I thank you for your consideration!

Sign: 

Print Name: ROGER DAVY

Date: 21 OCT 2018

Address: 549 BURTON CT.
CARLSBAD CA 92011

Email to:

Matt.Hall@carlsbadca.gov; CityCouncil@carlsbadca.gov; gbuhr@coastal.ca.gov;
Erin.Praher@coastal.ca.gov; info@peopleforponto.com

Re: Ponto Beach / Parks and Open Space Deficit

Dear Mayor Hall, Carlsbad City Council and California Coastal Commission:

I am informed that there is a current 6.6 acre park deficit in Coastal Southwest quadrant of Carlsbad, (south of Palomar Airport Road and west of El Camino Real); that there is a 30 acre open-space deficit in Zone 9 (west of I-5 and south of Poinsettia) of the Growth Management Plan; that the City is not requiring developers to first look at non-residential reserve and parks in Planning Area F (the large, undeveloped area west of the railroad tracks, north of Avenida Encinas and south of Cape Rey Hotel); and most importantly, I am informed that the City Council is currently reviewing plans to build a high-density, residential community in Planning Area F, a location perfectly situated to remedy the above deficits.

Accordingly, I am requesting and making my position known that:

- I want the City of Carlsbad to build a park at Ponto to serve residents and visitors alike.
- I believe any and all development west of I-5 should be dependent on developers providing the required and currently missing 30 acres of open-space.
- I do not want high-density, residential development at Ponto.
- I do not consider the proposed Veteran's Park, located 6 miles from Ponto, a suitable alternative to a Coastal Park and open-space for Ponto / west of I-5

Thank you for your consideration!

Sign: 

Print Name: THI LE

Date: 10/16/18

Address: 542 BURTON Ct
CB, Ca 92011

People for Ponto

Develop Ponto Right

Re: Ponto Beach / Parks and Open Space Deficit

Dear Mayor Hall, Carlsbad City Council and California Coastal Commission:

I am informed that there is a current 6.6 acre park deficit in Coastal Southwest quadrant of Carlsbad, (south of Palomar Airport Road and west of El Camino Real); that there is a 30 acre open-space deficit in Zone 9 (west of I-5 and south of Poinsettia) of the Growth Management Plan; that the City is not requiring developers to first look at non-residential reserve and parks in Planning Area F (the large, undeveloped area west of the railroad tracks, north of Avenida Encinas and south of Cape Rey Hotel); and most importantly, I am informed that the City Council is currently reviewing plans to build a high-density, residential community in Planning Area F, a location perfectly situated to remedy the above deficits.

Accordingly, I am requesting and making my position known that:

- I want the City of Carlsbad to build a park at Ponto to serve residents and visitors alike.
- I believe any and all development west of I-5 should be dependent on developers providing the required and currently missing 30 acres of open-space.
- I do not want high-density, residential development at Ponto.
- I do not consider the proposed Veteran's Park, located 6 miles from Ponto, a suitable alternative to a Coastal Park and open-space for Ponto / west of I-5
- _____

Thank you for your consideration!

Sign: _____

Daymarie

Print Name: _____

DAYMARIE

Date: _____

10/16/11

Address: _____

542 BURTON CT

CBad Ca 92011

Re: Ponto Beach / Parks and Open Space Deficit

Dear Mayor Hall, Carlsbad City Council, and California Coastal Commission:

I am informed that there is a current 6.6 acre park deficit in Coastal Southwest quadrant of Carlsbad, (south of Palomar Airport Road and west of El Camino Real); that there is a 30 acre open-space deficit in Zone 9 (west of I-5 and south of Poinsettia) of the Growth Management Plan; that the City is not requiring developers to first look at non-residential reserve and parks in Planning Area F (the large, undeveloped area west of the railroad tracks, north of Avenida Encinas and south of Cape Rey Hotel); and most importantly, I am informed that the City Council is currently reviewing plans to build a high-density, residential community in Planning Area F, a location perfectly situated to remedy the above deficits.

Accordingly, I am requesting and making my position known that:

- I want the City of Carlsbad to build a park at Ponto to serve residents and visitors alike.
- I believe any and all development west of I-5 should be dependent on developers providing the required and currently missing 30 acres of open-space.
- I do not want high-density, residential development at Ponto.
- I do not consider the proposed Veteran's Park, located 6 miles from Ponto, a suitable alternative to a Coastal Park and open-space for Ponto / west of I-5.
- _____

I thank you for your consideration!

Sign: 

Print Name: KIMLIEN UE

Date: 10/26/18

Address: 542 BURTON CT
CARLSBAD, CA 92011

Email to:

Matt.Hall@carlsbadca.gov; CityCouncil@carlsbadca.gov; gbuhr@coastal.ca.gov;
Erin.Prahler@coastal.ca.gov; info@peopleforponto.com

Re: Ponto Beach / Parks and Open Space Deficit


Dear Mayor Hall, Carlsbad City Council, and California Coastal Commission:

I am informed that there is a current 6.6 acre park deficit in Coastal Southwest quadrant of Carlsbad, (south of Palomar Airport Road and west of El Camino Real); that there is a 30 acre open-space deficit in Zone 9 (west of I-5 and south of Poinsettia) of the Growth Management Plan; that the City is not requiring developers to first look at non-residential reserve and parks in Planning Area F (the large, undeveloped area west of the railroad tracks, north of Avenida Encinas and south of Cape Rey Hotel); and most importantly, I am informed that the City Council is currently reviewing plans to build a high-density, residential community in Planning Area F, a location perfectly situated to remedy the above deficits.

Accordingly, I am requesting and making my position known that:

- I want the City of Carlsbad to build a park at Ponto to serve residents and visitors alike.
- I believe any and all development west of I-5 should be dependent on developers providing the required and currently missing 30 acres of open-space.
- I do not want high-density, residential development at Ponto.
- I do not consider the proposed Veteran's Park, located 6 miles from Ponto, a suitable alternative to a Coastal Park and open-space for Ponto / west of I-5.
- _____

I thank you for your consideration!

Sign: 

Print Name: Mike Fetsko

Date: 10/20

Address: 518 Dew Point Ave
CARLSBAD, CA 92011

Email to:
 Matt.Hall@carlsbadca.gov; CityCouncil@carlsbadca.gov; gbuhr@coastal.ca.gov;
 Erin.Prahler@coastal.ca.gov; info@peopleforponto.com

Re: Ponto Beach / Parks and Open Space Deficit

Dear Mayor Hall, Carlsbad City Council, and California Coastal Commission:

I am informed that there is a current 6.6 acre park deficit in Coastal Southwest quadrant of Carlsbad, (south of Palomar Airport Road and west of El Camino Real); that there is a 30 acre open-space deficit in Zone 9 (west of I-5 and south of Poinsettia) of the Growth Management Plan; that the City is not requiring developers to first look at non-residential reserve and parks in Planning Area F (the large, undeveloped area west of the railroad tracks, north of Avenida Encinas and south of Cape Rey Hotel); and most importantly, I am informed that the City Council is currently reviewing plans to build a high-density, residential community in Planning Area F, a location perfectly situated to remedy the above deficits.

Accordingly, I am requesting and making my position known that:

- I want the City of Carlsbad to build a park at Ponto to serve residents and visitors alike.
- I believe any and all development west of I-5 should be dependent on developers providing the required and currently missing 30 acres of open-space.
- I do not want high-density, residential development at Ponto.
- I do not consider the proposed Veteran's Park, located 6 miles from Ponto, a suitable alternative to a Coastal Park and open-space for Ponto / west of I-5.
- _____

I thank you for your consideration!

Sign: 

Print Name: SAMANTHA COLLIER

Date: 10/20/18

Address: 618 Deer Point Ave
CARLSBAD CA 92011

Email to:

Matt.Hall@carlsbadca.gov; CityCouncil@carlsbadca.gov; gbuhr@coastal.ca.gov;
Erin.Prahler@coastal.ca.gov; info@peopleforponto.com

Re: Ponto Beach / Parks and Open Space Deficit

Dear Mayor Hall, Carlsbad City Council, and California Coastal Commission:

I am informed that there is a current 6.6 acre park deficit in Coastal Southwest quadrant of Carlsbad, (south of Palomar Airport Road and west of El Camino Real); that there is a 30 acre open-space deficit in Zone 9 (west of I-5 and south of Poinsettia) of the Growth Management Plan; that the City is not requiring developers to first look at non-residential reserve and parks in Planning Area F (the large, undeveloped area west of the railroad tracks, north of Avenida Encinas and south of Cape Rey Hotel); and most importantly, I am informed that the City Council is currently reviewing plans to build a high-density, residential community in Planning Area F, a location perfectly situated to remedy the above deficits.

Accordingly, I am requesting and making my position known that:

- I want the City of Carlsbad to build a park at Ponto to serve residents and visitors alike.
- I believe any and all development west of I-5 should be dependent on developers providing the required and currently missing 30 acres of open-space.
- I do not want high-density, residential development at Ponto.
- I do not consider the proposed Veteran's Park, located 6 miles from Ponto, a suitable alternative to a Coastal Park and open-space for Ponto / west of I-5.

There is no park for children
west of the 5 freeway. This is unacceptable.

I thank you for your consideration!

Sign: Jeff Foley

Print Name: Jeff Foley

Date: 20 Oct 18

Address: 530 Buetow Ct
CARLSBAD, CA.

Email to:

Matt.Hall@carlsbadca.gov; CityCouncil@carlsbadca.gov; gbuhr@coastal.ca.gov;
Erin.Praher@coastal.ca.gov; info@peopleforponto.com

People for Ponto

Re: Ponto Beach / Parks and Open Space Deficit


Dear Mayor Hall, Carlsbad City Council, and California Coastal Commission:

I am informed that there is a current 6.6 acre park deficit in Coastal Southwest quadrant of Carlsbad, (south of Palomar Airport Road and west of El Camino Real); that there is a 30 acre open-space deficit in Zone 9 (west of I-5 and south of Poinsettia) of the Growth Management Plan; that the City is not requiring developers to first look at non-residential reserve and parks in Planning Area F (the large, undeveloped area west of the railroad tracks, north of Avenida Encinas and south of Cape Rey Hotel); and most importantly, I am informed that the City Council is currently reviewing plans to build a high-density, residential community in Planning Area F, a location perfectly situated to remedy the above deficits.

Accordingly, I am requesting and making my position known that:

- I want the City of Carlsbad to build a park at Ponto to serve residents and visitors alike.
- I believe any and all development west of I-5 should be dependent on developers providing the required and currently missing 30 acres of open-space.
- I do not want high-density, residential development at Ponto.
- I do not consider the proposed Veteran's Park, located 6 miles from Ponto, a suitable alternative to a Coastal Park and open-space for Ponto / west of I-5.
- _____

I thank you for your consideration!

Sign: 

Print Name: Brian Sitler, Ed.D., ATR

Date: 10/22/18

Address: _____

Email to:

Matt.Hall@carlsbadca.gov; CityCouncil@carlsbadca.gov; gbuhr@coastal.ca.gov;
Erin.Prahl@coastal.ca.gov; info@peopleforponto.com

People for Ponto

Develop Ponto Right

Re: Ponto Beach / Parks and Open Space Deficit

Dear Mayor Hall, Carlsbad City Council, and California Coastal Commission:

I am informed that there is a current 6.6 acre park deficit in Coastal Southwest quadrant of Carlsbad, (south of Palomar Airport Road and west of El Camino Real); that there is a 30 acre open-space deficit in Zone 9 (west of I-5 and south of Poinsettia) of the Growth Management Plan; that the City is not requiring developers to first look at non-residential reserve and parks in Planning Area F (the large, undeveloped area west of the railroad tracks, north of Avenida Encinas and south of Cape Rey Hotel); and most importantly, I am informed that the City Council is currently reviewing plans to build a high-density, residential community in Planning Area F, a location perfectly situated to remedy the above deficits.

Accordingly, I am requesting and making my position known that:

- I want the City of Carlsbad to build a park at Ponto to serve residents and visitors alike.
- I believe any and all development west of I-5 should be dependent on developers providing the required and currently missing 30 acres of open-space.
- I do not want high-density, residential development at Ponto.
- I do not consider the proposed Veteran's Park, located 6 miles from Ponto, a suitable alternative to a Coastal Park and open-space for Ponto / west of I-5.

I thank you for your consideration!

Sign: _____

Print Name: _____

Date: _____

Address: _____

Email to:

Matt.Hall@carlsbadca.gov; CityCouncil@carlsbadca.gov; gbuhr@coastal.ca.gov;
Erin.Prahler@coastal.ca.gov; info@peopleforponto.com

People for Ponto

Develop Ponto Right

Re: Ponto Beach / Parks and Open Space Deficit

Dear Mayor Hall, Carlsbad City Council, and California Coastal Commission:

I am informed that there is a current 6.6 acre park deficit in Coastal Southwest quadrant of Carlsbad, (south of Palomar Airport Road and west of El Camino Real); that there is a 30 acre open-space deficit in Zone 9 (west of I-5 and south of Poinsettia) of the Growth Management Plan; that the City is not requiring developers to first look at non-residential reserve and parks in Planning Area F (the large, undeveloped area west of the railroad tracks, north of Avenida Encinas and south of Cape Rey Hotel); and most importantly, I am informed that the City Council is currently reviewing plans to build a high-density, residential community in Planning Area F, a location perfectly situated to remedy the above deficits.

Accordingly, I am requesting and making my position known that:

- I want the City of Carlsbad to build a park at Ponto to serve residents and visitors alike.
- I believe any and all development west of I-5 should be dependent on developers providing the required and currently missing 30 acres of open-space.
- I do not want high-density, residential development at Ponto.
- I do not consider the proposed Veteran's Park, located 6 miles from Ponto, a suitable alternative to a Coastal Park and open-space for Ponto / west of I-5.
- _____

I thank you for your consideration!

Sign: Estevan Garcia

Print Name: Estevan Garcia

Date: 10/25/18

Address: 7770 Riders Ln San Antonio, TX

Email to:

Matt.Hall@carlsbadca.gov; CityCouncil@carlsbadca.gov; gbuhr@coastal.ca.gov;
Erin.Prahler@coastal.ca.gov; info@peopleforponto.com

People for Ponto

Develop Ponto Right

Re: Ponto Beach / Parks and Open Space Deficit

Dear Mayor Hall, Carlsbad City Council, and California Coastal Commission:

I am informed that there is a current 6.6 acre park deficit in Coastal Southwest quadrant of Carlsbad, (south of Palomar Airport Road and west of El Camino Real); that there is a 30 acre open-space deficit in Zone 9 (west of I-5 and south of Poinsettia) of the Growth Management Plan; that the City is not requiring developers to first look at non-residential reserve and parks in Planning Area F (the large, undeveloped area west of the railroad tracks, north of Avenida Encinas and south of Cape Rey Hotel); and most importantly, I am informed that the City Council is currently reviewing plans to build a high-density, residential community in Planning Area F, a location perfectly situated to remedy the above deficits.

Accordingly, I am requesting and making my position known that:

- I want the City of Carlsbad to build a park at Ponto to serve residents and visitors alike.
- I believe any and all development west of I-5 should be dependent on developers providing the required and currently missing 30 acres of open-space.
- I do not want high-density, residential development at Ponto.
- I do not consider the proposed Veteran's Park, located 6 miles from Ponto, a suitable alternative to a Coastal Park and open-space for Ponto / west of I-5.
- _____


I thank you for your consideration!

Sign: _____

Print Name: _____

Date: _____

Address: _____



Josue Tamez

10/25/18

141 Kothmann Rd. SA, Tx.

Email to:

Matt.Hall@carlsbadca.gov; CityCouncil@carlsbadca.gov; gbuhr@coastal.ca.gov;
Erin.Prahler@coastal.ca.gov; info@peopleforponto.com

People for Ponto

Develop Ponto Right

Re: Ponto Beach / Parks and Open Space Deficit

Dear Mayor Hall, Carlsbad City Council, and California Coastal Commission:

I am informed that there is a current 6.6 acre park deficit in Coastal Southwest quadrant of Carlsbad, (south of Palomar Airport Road and west of El Camino Real); that there is a 30 acre open-space deficit in Zone 9 (west of I-5 and south of Poinsettia) of the Growth Management Plan; that the City is not requiring developers to first look at non-residential reserve and parks in Planning Area F (the large, undeveloped area west of the railroad tracks, north of Avenida Encinas and south of Cape Rey Hotel); and most importantly, I am informed that the City Council is currently reviewing plans to build a high-density, residential community in Planning Area F, a location perfectly situated to remedy the above deficits.

Accordingly, I am requesting and making my position known that:

- I want the City of Carlsbad to build a park at Ponto to serve residents and visitors alike.
- I believe any and all development west of I-5 should be dependent on developers providing the required and currently missing 30 acres of open-space.
- I do not want high-density, residential development at Ponto.
- I do not consider the proposed Veteran's Park, located 6 miles from Ponto, a suitable alternative to a Coastal Park and open-space for Ponto / west of I-5.

I thank you for your consideration!

Sign: Steven Hammon

Print Name: Steven Hammon

Date: 25 Oct 2018

Address: _____

Email to:

Matt.Hall@carlsbadca.gov; CityCouncil@carlsbadca.gov; gbuhr@coastal.ca.gov;
Erin.Prahler@coastal.ca.gov; info@peopleforponto.com

People for Ponto

Develop Ponto Right

Re: Ponto Beach / Parks and Open Space Deficit

Dear Mayor Hall, Carlsbad City Council, and California Coastal Commission:

I am informed that there is a current 6.6 acre park deficit in Coastal Southwest quadrant of Carlsbad, (south of Palomar Airport Road and west of El Camino Real); that there is a 30 acre open-space deficit in Zone 9 (west of I-5 and south of Poinsettia) of the Growth Management Plan; that the City is not requiring developers to first look at non-residential reserve and parks in Planning Area F (the large, undeveloped area west of the railroad tracks, north of Avenida Encinas and south of Cape Rey Hotel); and most importantly, I am informed that the City Council is currently reviewing plans to build a high-density, residential community in Planning Area F, a location perfectly situated to remedy the above deficits.

Accordingly, I am requesting and making my position known that:

- I want the City of Carlsbad to build a park at Ponto to serve residents and visitors alike.
- I believe any and all development west of I-5 should be dependent on developers providing the required and currently missing 30 acres of open-space.
- I do not want high-density, residential development at Ponto.
- I do not consider the proposed Veteran's Park, located 6 miles from Ponto, a suitable alternative to a Coastal Park and open-space for Ponto / west of I-5.
- _____

I thank you for your consideration!

Sign: _____

Print Name: _____

Date: _____

Address: _____

Patricia Juarez
Patricia Juarez
10-24-18
San Antonio

Email to:

Matt.Hall@carlsbadca.gov; CityCouncil@carlsbadca.gov; gbuhr@coastal.ca.gov;
Erin.Prahler@coastal.ca.gov; info@peopleforponto.com

People for Ponto

Develop Ponto Right

Re: Ponto Beach / Parks and Open Space Deficit

Dear Mayor Hall, Carlsbad City Council, and California Coastal Commission:

I am informed that there is a current 6.6 acre park deficit in Coastal Southwest quadrant of Carlsbad, (south of Palomar Airport Road and west of El Camino Real); that there is a 30 acre open-space deficit in Zone 9 (west of I-5 and south of Poinsettia) of the Growth Management Plan; that the City is not requiring developers to first look at non-residential reserve and parks in Planning Area F (the large, undeveloped area west of the railroad tracks, north of Avenida Encinas and south of Cape Rey Hotel); and most importantly, I am informed that the City Council is currently reviewing plans to build a high-density, residential community in Planning Area F, a location perfectly situated to remedy the above deficits.

Accordingly, I am requesting and making my position known that:

- I want the City of Carlsbad to build a park at Ponto to serve residents and visitors alike.
- I believe any and all development west of I-5 should be dependent on developers providing the required and currently missing 30 acres of open-space.
- I do not want high-density, residential development at Ponto.
- I do not consider the proposed Veteran's Park, located 6 miles from Ponto, a suitable alternative to a Coastal Park and open-space for Ponto / west of I-5.
- _____

I thank you for your consideration!

Sign: 

Print Name: Peyton Cox

Date: 10/25/2018

Address: 1710 Lynette Street, San Antonio, TX

Email to:

Matt.Hall@carlsbadca.gov; CityCouncil@carlsbadca.gov; gbuhr@coastal.ca.gov;
Erin.Prahler@coastal.ca.gov; info@peopleforponto.com

People for Ponto

Develop Ponto Right

Re: Ponto Beach / Parks and Open Space Deficit

Dear Mayor Hall, Carlsbad City Council, and California Coastal Commission:

I am informed that there is a current 6.6 acre park deficit in Coastal Southwest quadrant of Carlsbad, (south of Palomar Airport Road and west of El Camino Real); that there is a 30 acre open-space deficit in Zone 9 (west of I-5 and south of Poinsettia) of the Growth Management Plan; that the City is not requiring developers to first look at non-residential reserve and parks in Planning Area F (the large, undeveloped area west of the railroad tracks, north of Avenida Encinas and south of Cape Rey Hotel); and most importantly, I am informed that the City Council is currently reviewing plans to build a high-density, residential community in Planning Area F, a location perfectly situated to remedy the above deficits.

Accordingly, I am requesting and making my position known that:

- I want the City of Carlsbad to build a park at Ponto to serve residents and visitors alike.
- I believe any and all development west of I-5 should be dependent on developers providing the required and currently missing 30 acres of open-space.
- I do not want high-density, residential development at Ponto.
- I do not consider the proposed Veteran's Park, located 6 miles from Ponto, a suitable alternative to a Coastal Park and open-space for Ponto / west of I-5.
- _____

I thank you for your consideration!

Sign: Alexander Dochnal
Print Name: Alexander Dochnal
Date: 10/25/18
Address: San Antonio, TX

Email to:

Matt.Hall@carlsbadca.gov; CityCouncil@carlsbadca.gov; gbuhr@coastal.ca.gov;
Erin.Prahler@coastal.ca.gov; info@peopleforponto.com

People for Ponto

Develop Ponto Right

Re: Ponto Beach / Parks and Open Space Deficit

Dear Mayor Hall, Carlsbad City Council, and California Coastal Commission:

I am informed that there is a current 6.6 acre park deficit in Coastal Southwest quadrant of Carlsbad, (south of Palomar Airport Road and west of El Camino Real); that there is a 30 acre open-space deficit in Zone 9 (west of I-5 and south of Poinsettia) of the Growth Management Plan; that the City is not requiring developers to first look at non-residential reserve and parks in Planning Area F (the large, undeveloped area west of the railroad tracks, north of Avenida Encinas and south of Cape Rey Hotel); and most importantly, I am informed that the City Council is currently reviewing plans to build a high-density, residential community in Planning Area F, a location perfectly situated to remedy the above deficits.

Accordingly, I am requesting and making my position known that:

- I want the City of Carlsbad to build a park at Ponto to serve residents and visitors alike.
- I believe any and all development west of I-5 should be dependent on developers providing the required and currently missing 30 acres of open-space.
- I do not want high-density, residential development at Ponto.
- I do not consider the proposed Veteran's Park, located 6 miles from Ponto, a suitable alternative to a Coastal Park and open-space for Ponto / west of I-5.
- _____

I thank you for your consideration!

Sign: Hilary Becerra

Print Name: Hilary Becerra

Date: 10/25/18

Address: 303 Hawthorne
San Antonio, TX 78214

Email to:

Matt.Hall@carlsbadca.gov; CityCouncil@carlsbadca.gov; gbuhr@coastal.ca.gov;
Erin.Prahler@coastal.ca.gov; info@peopleforponto.com

Re: Ponto Beach / Parks and Open Space Deficit

Dear Mayor Hall, Carlsbad City Council, and California Coastal Commission:

I am informed that there is a current 6.6 acre park deficit in Coastal Southwest quadrant of Carlsbad, (south of Palomar Airport Road and west of El Camino Real); that there is a 30 acre open-space deficit in Zone 9 (west of I-5 and south of Poinsettia) of the Growth Management Plan; that the City is not requiring developers to first look at non-residential reserve and parks in Planning Area F (the large, undeveloped area west of the railroad tracks, north of Avenida Encinas and south of Cape Rey Hotel); and most importantly, I am informed that the City Council is currently reviewing plans to build a high-density, residential community in Planning Area F, a location perfectly situated to remedy the above deficits.

Accordingly, I am requesting and making my position known that:

- I want the City of Carlsbad to build a park at Ponto to serve residents and visitors alike.
- I believe any and all development west of I-5 should be dependent on developers providing the required and currently missing 30 acres of open-space.
- I do not want high-density, residential development at Ponto.
- I do not consider the proposed Veteran's Park, located 6 miles from Ponto, a suitable alternative to a Coastal Park and open-space for Ponto / west of I-5.
- _____

I thank you for your consideration!

Sign: Daryurava

Print Name: Daria Yureva

Date: 10/25/18

Address: Texas

Email to:

Matt.Hall@carlsbadca.gov; CityCouncil@carlsbadca.gov; gbuhr@coastal.ca.gov;
Erin.Prahler@coastal.ca.gov; info@peopleforponto.com

People for Ponto

Develop Ponto Right

Re: Ponto Beach / Parks and Open Space Deficit

Dear Mayor Hall, Carlsbad City Council, and California Coastal Commission:

I am informed that there is a current 6.6 acre park deficit in Coastal Southwest quadrant of Carlsbad, (south of Palomar Airport Road and west of El Camino Real); that there is a 30 acre open-space deficit in Zone 9 (west of I-5 and south of Poinsettia) of the Growth Management Plan; that the City is not requiring developers to first look at non-residential reserve and parks in Planning Area F (the large, undeveloped area west of the railroad tracks, north of Avenida Encinas and south of Cape Rey Hotel); and most importantly, I am informed that the City Council is currently reviewing plans to build a high-density, residential community in Planning Area F, a location perfectly situated to remedy the above deficits.

Accordingly, I am requesting and making my position known that:

- I want the City of Carlsbad to build a park at Ponto to serve residents and visitors alike.
- I believe any and all development west of I-5 should be dependent on developers providing the required and currently missing 30 acres of open-space.
- I do not want high-density, residential development at Ponto.
- I do not consider the proposed Veteran's Park, located 6 miles from Ponto, a suitable alternative to a Coastal Park and open-space for Ponto / west of I-5.
- _____

I thank you for your consideration!

Sign: _____

Print Name: _____

Date: _____

Address: _____

Sarah Fortenberry
Sarah Fortenberry
10/25/18
14307 Briarcircle St
SA TX 78247

Email to:

Matt.Hall@carlsbadca.gov; CityCouncil@carlsbadca.gov; gbuhr@coastal.ca.gov;
Erin.Prahler@coastal.ca.gov; info@peopleforponto.com

People for Ponto

Develop Ponto Right

Re: Ponto Beach / Parks and Open Space Deficit

Dear Mayor Hall, Carlsbad City Council, and California Coastal Commission:

I am informed that there is a current 6.6 acre park deficit in Coastal Southwest quadrant of Carlsbad, (south of Palomar Airport Road and west of El Camino Real); that there is a 30 acre open-space deficit in Zone 9 (west of I-5 and south of Poinsettia) of the Growth Management Plan; that the City is not requiring developers to first look at non-residential reserve and parks in Planning Area F (the large, undeveloped area west of the railroad tracks, north of Avenida Encinas and south of Cape Rey Hotel); and most importantly, I am informed that the City Council is currently reviewing plans to build a high-density, residential community in Planning Area F, a location perfectly situated to remedy the above deficits.

Accordingly, I am requesting and making my position known that:

- I want the City of Carlsbad to build a park at Ponto to serve residents and visitors alike.
- I believe any and all development west of I-5 should be dependent on developers providing the required and currently missing 30 acres of open-space.
- I do not want high-density, residential development at Ponto.
- I do not consider the proposed Veteran's Park, located 6 miles from Ponto, a suitable alternative to a Coastal Park and open-space for Ponto / west of I-5.
- _____

I thank you for your consideration!

Sign: 

Print Name: Jeannette Bohn

Date: 10/25/18

Address: 7733 Louis Pasteur Dr.

Email to:

Matt.Hall@carlsbadca.gov; CityCouncil@carlsbadca.gov; gbuhr@coastal.ca.gov;
Erin.Prahler@coastal.ca.gov; info@peopleforponto.com

Re: Ponto Beach / Parks and Open Space Deficit


Dear Mayor Hall, Carlsbad City Council, and California Coastal Commission:

I am informed that there is a current 6.6 acre park deficit in Coastal Southwest quadrant of Carlsbad, (south of Palomar Airport Road and west of El Camino Real); that there is a 30 acre open-space deficit in Zone 9 (west of I-5 and south of Poinsettia) of the Growth Management Plan; that the City is not requiring developers to first look at non-residential reserve and parks in Planning Area F (the large, undeveloped area west of the railroad tracks, north of Avenida Encinas and south of Cape Rey Hotel); and most importantly, I am informed that the City Council is currently reviewing plans to build a high-density, residential community in Planning Area F, a location perfectly situated to remedy the above deficits.

Accordingly, I am requesting and making my position known that:

- I want the City of Carlsbad to build a park at Ponto to serve residents and visitors alike.
- I believe any and all development west of I-5 should be dependent on developers providing the required and currently missing 30 acres of open-space.
- I do not want high-density, residential development at Ponto.
- I do not consider the proposed Veteran's Park, located 6 miles from Ponto, a suitable alternative to a Coastal Park and open-space for Ponto / west of I-5.
- _____

I thank you for your consideration!

Sign: 
Print Name: KARINA JUAREZ
Date: 10/24/18
Address: SAN ANTONIO TX

Email to:

Matt.Hall@carlsbadca.gov; CityCouncil@carlsbadca.gov; gbuhr@coastal.ca.gov;
Erin.Prahler@coastal.ca.gov; info@peopleforponto.com

People for Ponto

Develop Ponto Right

Re: Ponto Beach / Parks and Open Space Deficit

Dear Mayor Hall, Carlsbad City Council, and California Coastal Commission:

I am informed that there is a current 6.6 acre park deficit in Coastal Southwest quadrant of Carlsbad, (south of Palomar Airport Road and west of El Camino Real); that there is a 30 acre open-space deficit in Zone 9 (west of I-5 and south of Poinsettia) of the Growth Management Plan; that the City is not requiring developers to first look at non-residential reserve and parks in Planning Area F (the large, undeveloped area west of the railroad tracks, north of Avenida Encinas and south of Cape Rey Hotel); and most importantly, I am informed that the City Council is currently reviewing plans to build a high-density, residential community in Planning Area F, a location perfectly situated to remedy the above deficits.

Accordingly, I am requesting and making my position known that:

- I want the City of Carlsbad to build a park at Ponto to serve residents and visitors alike.
- I believe any and all development west of I-5 should be dependent on developers providing the required and currently missing 30 acres of open-space.
- I do not want high-density, residential development at Ponto.
- I do not consider the proposed Veteran's Park, located 6 miles from Ponto, a suitable alternative to a Coastal Park and open-space for Ponto / west of I-5.
- _____

I thank you for your consideration!

Sign: _____

Print Name: _____

Date: _____

Address: _____

Email to:

Matt.Hall@carlsbadca.gov; CityCouncil@carlsbadca.gov; gbuhr@coastal.ca.gov;
Erin.Prahler@coastal.ca.gov; info@peopleforponto.com

People for Ponto

Develop Ponto Right

Re: Ponto Beach / Parks and Open Space Deficit

Dear Mayor Hall, Carlsbad City Council, and California Coastal Commission:

I am informed that there is a current 6.6 acre park deficit in Coastal Southwest quadrant of Carlsbad, (south of Palomar Airport Road and west of El Camino Real); that there is a 30 acre open-space deficit in Zone 9 (west of I-5 and south of Poinsettia) of the Growth Management Plan; that the City is not requiring developers to first look at non-residential reserve and parks in Planning Area F (the large, undeveloped area west of the railroad tracks, north of Avenida Encinas and south of Cape Rey Hotel); and most importantly, I am informed that the City Council is currently reviewing plans to build a high-density, residential community in Planning Area F, a location perfectly situated to remedy the above deficits.

Accordingly, I am requesting and making my position known that:

- I want the City of Carlsbad to build a park at Ponto to serve residents and visitors alike.
- I believe any and all development west of I-5 should be dependent on developers providing the required and currently missing 30 acres of open-space.
- I do not want high-density, residential development at Ponto.
- I do not consider the proposed Veteran's Park, located 6 miles from Ponto, a suitable alternative to a Coastal Park and open-space for Ponto / west of I-5.
- _____

I thank you for your consideration!

Sign: 

Print Name: Andrew Metzger

Date: 24 Oct 2018

Address: 5510 Parc Road
San Antonio, Tx 78240

Email to:

Matt.Hall@carlsbadca.gov; CityCouncil@carlsbadca.gov; gbuhr@coastal.ca.gov;
Erin.Prahler@coastal.ca.gov; info@peopleforponto.com

People for Ponto

Develop Ponto Right

Re: Ponto Beach / Parks and Open Space Deficit

Dear Mayor Hall, Carlsbad City Council, and California Coastal Commission:

I am informed that there is a current 6.6 acre park deficit in Coastal Southwest quadrant of Carlsbad, (south of Palomar Airport Road and west of El Camino Real); that there is a 30 acre open-space deficit in Zone 9 (west of I-5 and south of Poinsettia) of the Growth Management Plan; that the City is not requiring developers to first look at non-residential reserve and parks in Planning Area F (the large, undeveloped area west of the railroad tracks, north of Avenida Encinas and south of Cape Rey Hotel); and most importantly, I am informed that the City Council is currently reviewing plans to build a high-density, residential community in Planning Area F, a location perfectly situated to remedy the above deficits.

Accordingly, I am requesting and making my position known that:

- I want the City of Carlsbad to build a park at Ponto to serve residents and visitors alike.
- I believe any and all development west of I-5 should be dependent on developers providing the required and currently missing 30 acres of open-space.
- I do not want high-density, residential development at Ponto.
- I do not consider the proposed Veteran's Park, located 6 miles from Ponto, a suitable alternative to a Coastal Park and open-space for Ponto / west of I-5.
- _____

I thank you for your consideration!

Sign: Cuemer

Print Name: Coral Ulmer

Date: 10/24/18

Address: 20926 mandelieu dr
Murrieta CA, 92542

Email to:

Matt.Hall@carlsbadca.gov; CityCouncil@carlsbadca.gov; gbuhr@coastal.ca.gov;
Erin.Prahler@coastal.ca.gov; info@peopleforponto.com

People for Ponto

Develop Ponto Right

Re: Ponto Beach / Parks and Open Space Deficit

Dear Mayor Hall, Carlsbad City Council, and California Coastal Commission:

I am informed that there is a current 6.6 acre park deficit in Coastal Southwest quadrant of Carlsbad, (south of Palomar Airport Road and west of El Camino Real); that there is a 30 acre open-space deficit in Zone 9 (west of I-5 and south of Poinsettia) of the Growth Management Plan; that the City is not requiring developers to first look at non-residential reserve and parks in Planning Area F (the large, undeveloped area west of the railroad tracks, north of Avenida Encinas and south of Cape Rey Hotel); and most importantly, I am informed that the City Council is currently reviewing plans to build a high-density, residential community in Planning Area F, a location perfectly situated to remedy the above deficits.

Accordingly, I am requesting and making my position known that:

- I want the City of Carlsbad to build a park at Ponto to serve residents and visitors alike.
- I believe any and all development west of I-5 should be dependent on developers providing the required and currently missing 30 acres of open-space.
- I do not want high-density, residential development at Ponto.
- I do not consider the proposed Veteran's Park, located 6 miles from Ponto, a suitable alternative to a Coastal Park and open-space for Ponto / west of I-5.
- _____

I thank you for your consideration!

Sign: _____

Print Name: _____

Date: _____

Address: _____



Justin Aguirre

10/24/18

15150 Palomar Rd 78032

Email to:

Matt.Hall@carlsbadca.gov; CityCouncil@carlsbadca.gov; gbuhr@coastal.ca.gov;
Erin.Prahler@coastal.ca.gov; info@peopleforponto.com

People for Ponto

Develop Ponto Right

Re: Ponto Beach / Parks and Open Space Deficit

Dear Mayor Hall, Carlsbad City Council, and California Coastal Commission:

I am informed that there is a current 6.6 acre park deficit in Coastal Southwest quadrant of Carlsbad, (south of Palomar Airport Road and west of El Camino Real); that there is a 30 acre open-space deficit in Zone 9 (west of I-5 and south of Poinsettia) of the Growth Management Plan; that the City is not requiring developers to first look at non-residential reserve and parks in Planning Area F (the large, undeveloped area west of the railroad tracks, north of Avenida Encinas and south of Cape Rey Hotel); and most importantly, I am informed that the City Council is currently reviewing plans to build a high-density, residential community in Planning Area F, a location perfectly situated to remedy the above deficits.

Accordingly, I am requesting and making my position known that:

- I want the City of Carlsbad to build a park at Ponto to serve residents and visitors alike.
- I believe any and all development west of I-5 should be dependent on developers providing the required and currently missing 30 acres of open-space.
- I do not want high-density, residential development at Ponto.
- I do not consider the proposed Veteran's Park, located 6 miles from Ponto, a suitable alternative to a Coastal Park and open-space for Ponto / west of I-5.
- _____

I thank you for your consideration!

Sign: Matthew Wesson
Print Name: Matthew Wesson
Date: 10/25/2018
Address: San Antonio, TX

Email to:

Matt.Hall@carlsbadca.gov; CityCouncil@carlsbadca.gov; gbuhr@coastal.ca.gov;
Erin.Prahler@coastal.ca.gov; info@peopleforponto.com

People for Ponto

Develop Ponto Right

Re: Ponto Beach / Parks and Open Space Deficit

Dear Mayor Hall, Carlsbad City Council, and California Coastal Commission:

I am informed that there is a current 6.6 acre park deficit in Coastal Southwest quadrant of Carlsbad, (south of Palomar Airport Road and west of El Camino Real); that there is a 30 acre open-space deficit in Zone 9 (west of I-5 and south of Poinsettia) of the Growth Management Plan; that the City is not requiring developers to first look at non-residential reserve and parks in Planning Area F (the large, undeveloped area west of the railroad tracks, north of Avenida Encinas and south of Cape Rey Hotel); and most importantly, I am informed that the City Council is currently reviewing plans to build a high-density, residential community in Planning Area F, a location perfectly situated to remedy the above deficits.

Accordingly, I am requesting and making my position known that:

- I want the City of Carlsbad to build a park at Ponto to serve residents and visitors alike.
- I believe any and all development west of I-5 should be dependent on developers providing the required and currently missing 30 acres of open-space.
- I do not want high-density, residential development at Ponto.
- I do not consider the proposed Veteran's Park, located 6 miles from Ponto, a suitable alternative to a Coastal Park and open-space for Ponto / west of I-5.
- _____

I thank you for your consideration!

Sign: _____

Print Name: _____

Date: _____

Address: _____

Alomar
Sequoy Alomar
10/25/18
Texas

Email to:

Matt.Hall@carlsbadca.gov; CityCouncil@carlsbadca.gov; gbuhr@coastal.ca.gov;
Erin.Prahler@coastal.ca.gov; info@peopleforponto.com

People for Ponto

Develop Ponto Right

Re: Ponto Beach / Parks and Open Space Deficit

Dear Mayor Hall, Carlsbad City Council, and California Coastal Commission:

I am informed that there is a current 6.6 acre park deficit in Coastal Southwest quadrant of Carlsbad, (south of Palomar Airport Road and west of El Camino Real); that there is a 30 acre open-space deficit in Zone 9 (west of I-5 and south of Poinsettia) of the Growth Management Plan; that the City is not requiring developers to first look at non-residential reserve and parks in Planning Area F (the large, undeveloped area west of the railroad tracks, north of Avenida Encinas and south of Cape Rey Hotel); and most importantly, I am informed that the City Council is currently reviewing plans to build a high-density, residential community in Planning Area F, a location perfectly situated to remedy the above deficits.

Accordingly, I am requesting and making my position known that:

- I want the City of Carlsbad to build a park at Ponto to serve residents and visitors alike.
- I believe any and all development west of I-5 should be dependent on developers providing the required and currently missing 30 acres of open-space.
- I do not want high-density, residential development at Ponto.
- I do not consider the proposed Veteran's Park, located 6 miles from Ponto, a suitable alternative to a Coastal Park and open-space for Ponto / west of I-5.
- _____

I thank you for your consideration!

Sign: _____

Print Name: _____

Date: _____

Address: _____

Email to:

Matt.Hall@carlsbadca.gov; CityCouncil@carlsbadca.gov; gbuhr@coastal.ca.gov;
Erin.Prahler@coastal.ca.gov; info@peopleforponto.com

Re: Ponto Beach / Parks and Open Space Deficit

Dear Mayor Hall, Carlsbad City Council, and California Coastal Commission:

I am informed that there is a current 6.6 acre park deficit in Coastal Southwest quadrant of Carlsbad, (south of Palomar Airport Road and west of El Camino Real); that there is a 30 acre open-space deficit in Zone 9 (west of I-5 and south of Poinsettia) of the Growth Management Plan; that the City is not requiring developers to first look at non-residential reserve and parks in Planning Area F (the large, undeveloped area west of the railroad tracks, north of Avenida Encinas and south of Cape Rey Hotel); and most importantly, I am informed that the City Council is currently reviewing plans to build a high-density, residential community in Planning Area F, a location perfectly situated to remedy the above deficits.

Accordingly, I am requesting and making my position known that:

- I want the City of Carlsbad to build a park at Ponto to serve residents and visitors alike.
- I believe any and all development west of I-5 should be dependent on developers providing the required and currently missing 30 acres of open-space.
- I do not want high-density, residential development at Ponto.
- I do not consider the proposed Veteran's Park, located 6 miles from Ponto, a suitable alternative to a Coastal Park and open-space for Ponto / west of I-5.
- _____

I have lived in LA and every time I have visited Carlsbad it has been less congested!

I thank you for your consideration!

Sign: 

Print Name: Charissa Brooks

Date: 10/25/18

Address: Woodland Hills, CA

Email to:

Matt.Hall@carlsbadca.gov; CityCouncil@carlsbadca.gov; gbuhr@coastal.ca.gov;
Erin.Prahler@coastal.ca.gov; info@peopleforponto.com

Re: Ponto Beach / Parks and Open Space Deficit

Dear Mayor Hall, Carlsbad City Council, and California Coastal Commission:

I am informed that there is a current 6.6 acre park deficit in Coastal Southwest quadrant of Carlsbad, (south of Palomar Airport Road and west of El Camino Real); that there is a 30 acre open-space deficit in Zone 9 (west of I-5 and south of Poinsettia) of the Growth Management Plan; that the City is not requiring developers to first look at non-residential reserve and parks in Planning Area F (the large, undeveloped area west of the railroad tracks, north of Avenida Encinas and south of Cape Rey Hotel); and most importantly, I am informed that the City Council is currently reviewing plans to build a high-density, residential community in Planning Area F, a location perfectly situated to remedy the above deficits.

Accordingly, I am requesting and making my position known that:

- I want the City of Carlsbad to build a park at Ponto to serve residents and visitors alike.
- I believe any and all development west of I-5 should be dependent on developers providing the required and currently missing 30 acres of open-space.
- I do not want high-density, residential development at Ponto.
- I do not consider the proposed Veteran's Park, located 6 miles from Ponto, a suitable alternative to a Coastal Park and open-space for Ponto / west of I-5.
- _____

I thank you for your consideration!

Sign: Juan Juarez
Print Name: Juan Juarez
Date: 10/25/18
Address: SAN ANTONIO

Email to:

Matt.Hall@carlsbadca.gov; CityCouncil@carlsbadca.gov; gbuhr@coastal.ca.gov;
Erin.Prahler@coastal.ca.gov; info@peopleforponto.com

People for Ponto

Develop Ponto Right

Re: Ponto Beach / Parks and Open Space Deficit

Dear Mayor Hall, Carlsbad City Council, and California Coastal Commission:

I am informed that there is a current 6.6 acre park deficit in Coastal Southwest quadrant of Carlsbad, (south of Palomar Airport Road and west of El Camino Real); that there is a 30 acre open-space deficit in Zone 9 (west of I-5 and south of Poinsettia) of the Growth Management Plan; that the City is not requiring developers to first look at non-residential reserve and parks in Planning Area F (the large, undeveloped area west of the railroad tracks, north of Avenida Encinas and south of Cape Rey Hotel); and most importantly, I am informed that the City Council is currently reviewing plans to build a high-density, residential community in Planning Area F, a location perfectly situated to remedy the above deficits.

Accordingly, I am requesting and making my position known that:

- I want the City of Carlsbad to build a park at Ponto to serve residents and visitors alike.
- I believe any and all development west of I-5 should be dependent on developers providing the required and currently missing 30 acres of open-space.
- I do not want high-density, residential development at Ponto.
- I do not consider the proposed Veteran's Park, located 6 miles from Ponto, a suitable alternative to a Coastal Park and open-space for Ponto / west of I-5.

(11)

I thank you for your consideration!

Sign:

Print Name:

Date:

Address:

Farah Farah

10/25/18

111 Probanett. #534
San Antonio, TX 78204

Email to:

Matt.Hall@carlsbadca.gov; CityCouncil@carlsbadca.gov; gbuhr@coastal.ca.gov;
Erin.Prahler@coastal.ca.gov; info@peopleforponto.com

People for Ponto

Develop Ponto Right

Re: Ponto Beach / Parks and Open Space Deficit

Dear Mayor Hall, Carlsbad City Council, and California Coastal Commission:

I am informed that there is a current 6.6 acre park deficit in Coastal Southwest quadrant of Carlsbad, (south of Palomar Airport Road and west of El Camino Real); that there is a 30 acre open-space deficit in Zone 9 (west of I-5 and south of Poinsettia) of the Growth Management Plan; that the City is not requiring developers to first look at non-residential reserve and parks in Planning Area F (the large, undeveloped area west of the railroad tracks, north of Avenida Encinas and south of Cape Rey Hotel); and most importantly, I am informed that the City Council is currently reviewing plans to build a high-density, residential community in Planning Area F, a location perfectly situated to remedy the above deficits.

Accordingly, I am requesting and making my position known that:

- I want the City of Carlsbad to build a park at Ponto to serve residents and visitors alike.
- I believe any and all development west of I-5 should be dependent on developers providing the required and currently missing 30 acres of open-space.
- I do not want high-density, residential development at Ponto.
- I do not consider the proposed Veteran's Park, located 6 miles from Ponto, a suitable alternative to a Coastal Park and open-space for Ponto / west of I-5.
- _____

I thank you for your consideration!

Sign: 

Print Name: Alberto F. Siero

Date: 10-26-2018

Address: 1200 FLAGLER ST #402
33134 FL

Email to:

Matt.Hall@carlsbadca.gov; CityCouncil@carlsbadca.gov; gbuhr@coastal.ca.gov;
Erin.Prahler@coastal.ca.gov; info@peopleforponto.com

People for Ponto

Develop Ponto Right

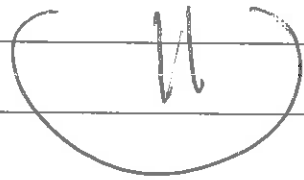
Re: Ponto Beach / Parks and Open Space Deficit

Dear Mayor Hall, Carlsbad City Council, and California Coastal Commission:

I am informed that there is a current 6.6 acre park deficit in Coastal Southwest quadrant of Carlsbad, (south of Palomar Airport Road and west of El Camino Real); that there is a 30 acre open-space deficit in Zone 9 (west of I-5 and south of Poinsettia) of the Growth Management Plan; that the City is not requiring developers to first look at non-residential reserve and parks in Planning Area F (the large, undeveloped area west of the railroad tracks, north of Avenida Encinas and south of Cape Rey Hotel); and most importantly, I am informed that the City Council is currently reviewing plans to build a high-density, residential community in Planning Area F, a location perfectly situated to remedy the above deficits.

Accordingly, I am requesting and making my position known that:

- I want the City of Carlsbad to build a park at Ponto to serve residents and visitors alike.
- I believe any and all development west of I-5 should be dependent on developers providing the required and currently missing 30 acres of open-space.
- I do not want high-density, residential development at Ponto.
- I do not consider the proposed Veteran's Park, located 6 miles from Ponto, a suitable alternative to a Coastal Park and open-space for Ponto / west of I-5.



I thank you for your consideration!

Sign: 

Print Name: Sharm LaMart

Date: 10.25.18

Address: 3010 7th St W #305
West Fargo, ND 58078

Email to:

Matt.Hall@carlsbadca.gov; CityCouncil@carlsbadca.gov; gbuhr@coastal.ca.gov;
Erin.Prahler@coastal.ca.gov; info@peopleforponto.com

People for Ponto

Develop Ponto Right

Re: Ponto Beach / Parks and Open Space Deficit

Dear Mayor Hall, Carlsbad City Council, and California Coastal Commission:

I am informed that there is a current 6.6 acre park deficit in Coastal Southwest quadrant of Carlsbad, (south of Palomar Airport Road and west of El Camino Real); that there is a 30 acre open-space deficit in Zone 9 (west of I-5 and south of Poinsettia) of the Growth Management Plan; that the City is not requiring developers to first look at non-residential reserve and parks in Planning Area F (the large, undeveloped area west of the railroad tracks, north of Avenida Encinas and south of Cape Rey Hotel); and most importantly, I am informed that the City Council is currently reviewing plans to build a high-density, residential community in Planning Area F, a location perfectly situated to remedy the above deficits.

Accordingly, I am requesting and making my position known that:

- I want the City of Carlsbad to build a park at Ponto to serve residents and visitors alike.
- I believe any and all development west of I-5 should be dependent on developers providing the required and currently missing 30 acres of open-space.
- I do not want high-density, residential development at Ponto.
- I do not consider the proposed Veteran's Park, located 6 miles from Ponto, a suitable alternative to a Coastal Park and open-space for Ponto / west of I-5.
- _____

I thank you for your consideration!

Sign: 

Print Name: Leo Ann Gamble

Date: 10/25/18

Address: 793 Dabney
Erisco, TX

Email to:

Matt.Hall@carlsbadca.gov; CityCouncil@carlsbadca.gov; gbuhr@coastal.ca.gov;
Erin.Prahler@coastal.ca.gov; info@peopleforponto.com

People for Ponto

Develop Ponto Right

Re: Ponto Beach / Parks and Open Space Deficit

Dear Mayor Hall, Carlsbad City Council, and California Coastal Commission:

I am informed that there is a current 6.6 acre park deficit in Coastal Southwest quadrant of Carlsbad, (south of Palomar Airport Road and west of El Camino Real); that there is a 30 acre open-space deficit in Zone 9 (west of I-5 and south of Poinsettia) of the Growth Management Plan; that the City is not requiring developers to first look at non-residential reserve and parks in Planning Area F (the large, undeveloped area west of the railroad tracks, north of Avenida Encinas and south of Cape Rey Hotel); and most importantly, I am informed that the City Council is currently reviewing plans to build a high-density, residential community in Planning Area F, a location perfectly situated to remedy the above deficits.

Accordingly, I am requesting and making my position known that:

- I want the City of Carlsbad to build a park at Ponto to serve residents and visitors alike.
- I believe any and all development west of I-5 should be dependent on developers providing the required and currently missing 30 acres of open-space.
- I do not want high-density, residential development at Ponto.
- I do not consider the proposed Veteran's Park, located 6 miles from Ponto, a suitable alternative to a Coastal Park and open-space for Ponto / west of I-5.
- _____

I thank you for your consideration!

Sign: 

Print Name: Erin Prahler

Date: 10-25-18

Address: NC - CANADA

Email to:

Matt.Hall@carlsbadca.gov; CityCouncil@carlsbadca.gov; gbuhr@coastal.ca.gov;
Erin.Prahler@coastal.ca.gov; info@peopleforponto.com

People for Ponto

Develop Ponto Right

Re: Ponto Beach / Parks and Open Space Deficit

Dear Mayor Hall, Carlsbad City Council, and California Coastal Commission:

I am informed that there is a current 6.6 acre park deficit in Coastal Southwest quadrant of Carlsbad, (south of Palomar Airport Road and west of El Camino Real); that there is a 30 acre open-space deficit in Zone 9 (west of I-5 and south of Poinsettia) of the Growth Management Plan; that the City is not requiring developers to first look at non-residential reserve and parks in Planning Area F (the large, undeveloped area west of the railroad tracks, north of Avenida Encinas and south of Cape Rey Hotel); and most importantly, I am informed that the City Council is currently reviewing plans to build a high-density, residential community in Planning Area F, a location perfectly situated to remedy the above deficits.

Accordingly, I am requesting and making my position known that:

- I want the City of Carlsbad to build a park at Ponto to serve residents and visitors alike.
- I believe any and all development west of I-5 should be dependent on developers providing the required and currently missing 30 acres of open-space.
- I do not want high-density, residential development at Ponto.
- I do not consider the proposed Veteran's Park, located 6 miles from Ponto, a suitable alternative to a Coastal Park and open-space for Ponto / west of I-5.

I thank you for your consideration!

Sign: 

Print Name: Lisa T Arnold

Date: 10-25-18

Address: 6210 Avenida Cresta
La Jolla 92037

Email to:

Matt.Hall@carlsbadca.gov; CityCouncil@carlsbadca.gov; gbuhr@coastal.ca.gov;
Erin.Prahler@coastal.ca.gov; info@peopleforponto.com

People for Ponto

Develop Ponto Right

Re: Ponto Beach / Parks and Open Space Deficit

Dear Mayor Hall, Carlsbad City Council, and California Coastal Commission:

I am informed that there is a current 6.6 acre park deficit in Coastal Southwest quadrant of Carlsbad, (south of Palomar Airport Road and west of El Camino Real); that there is a 30 acre open-space deficit in Zone 9 (west of I-5 and south of Poinsettia) of the Growth Management Plan; that the City is not requiring developers to first look at non-residential reserve and parks in Planning Area F (the large, undeveloped area west of the railroad tracks, north of Avenida Encinas and south of Cape Rey Hotel); and most importantly, I am informed that the City Council is currently reviewing plans to build a high-density, residential community in Planning Area F, a location perfectly situated to remedy the above deficits.

Accordingly, I am requesting and making my position known that:

- I want the City of Carlsbad to build a park at Ponto to serve residents and visitors alike.
- I believe any and all development west of I-5 should be dependent on developers providing the required and currently missing 30 acres of open-space.
- I do not want high-density, residential development at Ponto.
- I do not consider the proposed Veteran's Park, located 6 miles from Ponto, a suitable alternative to a Coastal Park and open-space for Ponto / west of I-5.
- _____

I thank you for your consideration!

Sign: Dale Ranft
Print Name: Dale Ranft
Date: 10/24/2018
Address: San Antonio

Email to:

Matt.Hall@carlsbadca.gov; CityCouncil@carlsbadca.gov; gbuhr@coastal.ca.gov;
Erin.Prahler@coastal.ca.gov; info@peopleforponto.com

People for Ponto

Develop Ponto Right

Re: Ponto Beach / Parks and Open Space Deficit

Dear Mayor Hall, Carlsbad City Council, and California Coastal Commission:

I am informed that there is a current 6.6 acre park deficit in Coastal Southwest quadrant of Carlsbad, (south of Palomar Airport Road and west of El Camino Real); that there is a 30 acre open-space deficit in Zone 9 (west of I-5 and south of Poinsettia) of the Growth Management Plan; that the City is not requiring developers to first look at non-residential reserve and parks in Planning Area F (the large, undeveloped area west of the railroad tracks, north of Avenida Encinas and south of Cape Rey Hotel); and most importantly, I am informed that the City Council is currently reviewing plans to build a high-density, residential community in Planning Area F, a location perfectly situated to remedy the above deficits.

Accordingly, I am requesting and making my position known that:

- I want the City of Carlsbad to build a park at Ponto to serve residents and visitors alike.
- I believe any and all development west of I-5 should be dependent on developers providing the required and currently missing 30 acres of open-space.
- I do not want high-density, residential development at Ponto.
- I do not consider the proposed Veteran's Park, located 6 miles from Ponto, a suitable alternative to a Coastal Park and open-space for Ponto / west of I-5.
- _____

I thank you for your consideration!

Sign: _____

Print Name: _____

Date: _____

Address: _____

Emily Vela

emily vela

10/23/10

San Antonio, TX

Email to:

Matt.Hall@carlsbadca.gov; CityCouncil@carlsbadca.gov; gbuhr@coastal.ca.gov;
Erin.Prahler@coastal.ca.gov; info@peopleforponto.com

People for Ponto

Develop Ponto Right

Re: Ponto Beach / Parks and Open Space Deficit

Dear Mayor Hall, Carlsbad City Council, and California Coastal Commission:

I am informed that there is a current 6.6 acre park deficit in Coastal Southwest quadrant of Carlsbad, (south of Palomar Airport Road and west of El Camino Real); that there is a 30 acre open-space deficit in Zone 9 (west of I-5 and south of Poinsettia) of the Growth Management Plan; that the City is not requiring developers to first look at non-residential reserve and parks in Planning Area F (the large, undeveloped area west of the railroad tracks, north of Avenida Encinas and south of Cape Rey Hotel); and most importantly, I am informed that the City Council is currently reviewing plans to build a high-density, residential community in Planning Area F, a location perfectly situated to remedy the above deficits.

Accordingly, I am requesting and making my position known that:

- I want the City of Carlsbad to build a park at Ponto to serve residents and visitors alike.
- I believe any and all development west of I-5 should be dependent on developers providing the required and currently missing 30 acres of open-space.
- I do not want high-density, residential development at Ponto.
- I do not consider the proposed Veteran's Park, located 6 miles from Ponto, a suitable alternative to a Coastal Park and open-space for Ponto / west of I-5.
- _____

I thank you for your consideration!

Sign: Cassandra Hill

Print Name: Cassandra Hill

Date: 10/25/2018

Address: San Antonio, TX

Email to:

Matt.Hall@carlsbadca.gov; CityCouncil@carlsbadca.gov; gbuhr@coastal.ca.gov;
Erin.Prahler@coastal.ca.gov; info@peopleforponto.com

Re: Ponto Beach / Parks and Open Space Deficit


Dear Mayor Hall, Carlsbad City Council, and California Coastal Commission:

I am informed that there is a current 6.6 acre park deficit in Coastal Southwest quadrant of Carlsbad, (south of Palomar Airport Road and west of El Camino Real); that there is a 30 acre open-space deficit in Zone 9 (west of I-5 and south of Poinsettia) of the Growth Management Plan; that the City is not requiring developers to first look at non-residential reserve and parks in Planning Area F (the large, undeveloped area west of the railroad tracks, north of Avenida Encinas and south of Cape Rey Hotel); and most importantly, I am informed that the City Council is currently reviewing plans to build a high-density, residential community in Planning Area F, a location perfectly situated to remedy the above deficits.

Accordingly, I am requesting and making my position known that:

- I want the City of Carlsbad to build a park at Ponto to serve residents and visitors alike.
- I believe any and all development west of I-5 should be dependent on developers providing the required and currently missing 30 acres of open-space.
- I do not want high-density, residential development at Ponto.
- I do not consider the proposed Veteran's Park, located 6 miles from Ponto, a suitable alternative to a Coastal Park and open-space for Ponto / west of I-5.
- _____

I thank you for your consideration!

Sign: 
Print Name: Matt Mereres
Date: 10/24/2018
Address: San Antonio

Email to:
Matt.Hall@carlsbadca.gov; CityCouncil@carlsbadca.gov; gbuhr@coastal.ca.gov;
Erin.Prahler@coastal.ca.gov; info@peopleforponto.com

People for Ponto

Ask you to

Be Honest & fix errors

Follow Growth Management Ordinance

Enforce Growth Management Standards

Provide Missing Open Space at Ponto

Care about Carlsbad-Citizens-Ponto

Be Honest & fix errors

- Fix errors in Staff Report
 - “All other [Open Space in LFMP-9] public facilities are currently meeting their adopted growth management performance standards for FY 2016-17”, p. 5
 - **LFMP Zone 9 is missing a minimum of 30-acres of ‘developer required’ GMP Open Space per the 15% unconstrained Performance Standard.**
 - **Clearly documented in 3 Official Carlsbad Public Records Request 2017-164, 2017-289, and 2018-289; City’s Open Space data, and City documents**
 - “In 1986, LFMZs 1 through 10, and 16 were already developed and considered to be in compliance with the open space performance standard.”, p. 41, p. 24 of monitoring report
 - **LFMP-9 says in 1989 only already developed land use was Lake Shore Garden Mobile Home Park that is only 13% or 55 of the total 417 acers in LFMP-9. p. 26**
 - **How can LFMP-9 be already developed in 1986 if in 1989 only 13% was developed?**

Be Honest & fix errors

- Fix errors in Staff Report
 - City’s FY16/17 Growth Management Program Monitoring Report [p. 4, p. 21 in Staff Report] that says: **“What Happens if Facilities Do Not Meet the Performance Standard?** The Growth Management Plan requires development activity to stop if a performance standard is not being met. ... facilities (... **open space** ...) are analyzed on an Local Facility Management Plan Zone (LFMZ) basis. **If one of these facilities falls below the performance standard in a given LFMZ, development in that LFMZ would stop“**

Be Honest & fix errors

- 5/7/18 met City Manager on LFMP-9's missing 30-acres of developer required Open Space. 6/12/18 Debbie Fountain email with staff's final position:
 - Debbie said: **"... questioning the reasons [for the missing 30-acres of Open Space] is not productive..."**
 - Debbie said **developers can rely on inaccurate exemption from Growth Management Open Space Standard.**
 - Debbie **didn't justify statements with City of Carlsbad Municipal Code - Growth Management Ordinance 21.90.130 Implementation Requirements**
 - Debbie **didn't say if her [Staff's] position was the City Council's position, or if/how City Council made this decision**

Follow Growth Management Ordinance

Growth Management Ordinance 21.90.130(b) states:

- **“Adoption of a facilities management plan does not establish any entitlement or right to any particular general plan or zoning designation or any particular development proposal. ...**
- **no development occurs unless adequate facilities or improvements will be available ...**
- **The city council may initiate an amendment to any of the plans at any time if in its discretion it determines that an amendment is necessary to ensure adequate facilities and improvements”.**

Follow Growth Management Ordinance

Growth Management Ordinance 21.90.130(c) states:

- **“If ... city manager ... [thinks] ... the performance standards ... are not being met he or she shall immediately report the deficiency to the council.**
- **If the council determines that a deficiency exists then no further building or development permits shall be issued within the affected zone ... and ...**
- **an amendment to the city-wide facilities and improvements plan or applicable local facilities management plan which addresses the deficiency is approved by the city council and the performance standard is met”**

Follow Growth Management Ordinance

Growth Management Ordinance 21.90.130(d) states:

- “The city planner shall ... prepare **an annual** report to the city council ... which includes ... **a facilities and improvements adequacy analysis**, ... and **recommendation for any amendments to the facilities management plan.**”

Follow Growth Management Ordinance

In summary City's Growth Management Ordinance:

- Requires City Staff to report facility inadequacies – report missing 30-acres of Open Space
- Allows City Staff to recommend LFMP-9 Amendments to correct facility inadequacies - Why hasn't Staff recommended addressing the missing 30-acres of Open Space?
- GMP Ordinance conflicts with 6/12/18 City Staff email saying developers can rely on LFMP-9 that violates Open Space Facility Standard – LFMP-9 not a developer entitlement
- Allows City Council to amend at any time the city-wide GMP & LFMP-9 to fix Facility Standard deficiency - missing 30-acres of Open Space in LFMP-9
- Says a LFMP-9 does not establish any entitlement or right to any particular general plan or zoning designation or any particular development proposal

Growth Management Open Space Standard

- **“Open Space Standard: Fifteen percent [15%] of the total land area in the Local Facility Management Zone (LFMZ) exclusive of environmentally constrained non-developable land must be set aside for permanent open space and must be available concurrent with development”**

See page 20 of your staff report [p. 4 City's FY16/17 Growth Management Program Monitoring Report

Ponto's Missing 30 acres of developer required Open-Space

City data & documents show developers falsely exempted from providing Growth Management Program required open-space:

City's data calculations of open-space at Ponto

472 Acres
(197 Acres)
275 Acres
X 15%
41 Acres
(11 Acres)
30 Acres

Total land in LFMP Zone 9 [Ponto] per City of Carlsbad GIS data
Constrained and Excluded from GMP Open Space Calculations
Area unconstrained in LFMP Zone 9
GMP Minimum unconstrained Open Space requirement
GMP Minimum unconstrained Open Space required in LFMP
Zone 9
GMP Open Space provided & mapped in LFMP Zone 9
**Missing unconstrained Open Space needed in LFMP Zone 9 to
meet the minimum GMP Open Space Standard [73% missing]**

Care about Carlsbad-Citizens-Ponto

We ask you to care about Carlsbad, Citizens, & Ponto; and put those interests above a developer's:

- Recognize & fix the flawed prior Ponto planning processes
 - twice City/developers failed to comply with Carlsbad Local Coastal Program [p. 101] requirements to first ‘consider/document Ponto as a Public Park and/or Low-cost visitor accommodations’
 - LFMP-9 missing 30-acres of developer required Open Space
 - Failure to disclose LCP and Open Space issues & directly involve community about Ponto planning – a ‘planning area’ of our planned community. Developer led process was fundamentally flawed
 - Failure to provide any meaningful South Carlsbad Coastal Park for residents/visitors

Care about Carlsbad-Citizens-Ponto

We ask you to care about Carlsbad, Citizens, & Ponto. Put those interests above a developer's:

- Follow Growth Management Ordinance 21.90.130 and require LFMP-9 to provide missing 30-acres of Open Space
- Require in all Update Tiers: that developers provide Open Space in LFMP-9 per the GMP Open Space Standard
- Comprehensively re-plan Ponto with a Community-based [not developer based] planning process that considers our long-term Coastal needs

Care about Carlsbad-Citizens-Ponto

- Consider how sea level rise and erosion will remove Coastal areas and require Coastal Open Space buffers and upland Coastal Parks
- Consider how much Coastal Open Space and Coastal Park acres are needed for South Carlsbad's 64,000 existing, and more inland future, residents. Avoid overcrowding of North Carlsbad Coastal Parks
- Consider over 4 presentations & over 300 letters/emails already provided you from concerned Citizens

Thank You

We hope you will

Be honest & fix errors

Follow the Growth Management Ordinance

Enforce Growth Management Standards

Provide LFMP-9's missing 30-ac of Open Space

Care about Carlsbad-Citizens-Ponto

Together we can *Develop Ponto Right!*

www.peopleforponto.com







People for Ponto

Develop Ponto Right

Re: Ponto Beach / Parks and Open Space Deficit

Dear Mayor Hall, Carlsbad City Council, and California Coastal Commission:

I am informed that there is a current 6.6 acre park deficit in Coastal Southwest quadrant of Carlsbad, (south of Palomar Airport Road and west of El Camino Real); that there is a 30 acre open-space deficit in Zone 9 (west of I-5 and south of Poinsettia) of the Growth Management Plan; that the City is not requiring developers to first look at non-residential reserve and parks in Planning Area F (the large, undeveloped area west of the railroad tracks, north of Avenida Encinas and south of Cape Rey Hotel); and most importantly, I am informed that the City Council is currently reviewing plans to build a high-density, residential community in Planning Area F, a location perfectly situated to remedy the above deficits.

Accordingly, I am requesting and making my position known that:

- I want the City of Carlsbad to build a park at Ponto to serve residents and visitors alike.
- I believe any and all development west of I-5 should be dependent on developers providing the required and currently missing 30 acres of open-space.
- I do not want high-density, residential development at Ponto.
- I do not consider the proposed Veteran's Park, located 6 miles from Ponto, a suitable alternative to a Coastal Park and open-space for Ponto / west of I-5.

Really!!!

LAST BLUFF PROPERTY NEEDS TO BE LIKE DEL MAR → BLUFF PARK, THIS IS IT CARLSBAD! DON'T BLOW IT!!

I thank you for your consideration!

Sign: Ken Miller

Print Name: Ken Miller

Date: 10/20/2018

Address: 525 STEEN WAY

CARLSBAD CA 92011

Email to:

Matt.Hall@carlsbadca.gov; CityCouncil@carlsbadca.gov; gbuhr@coastal.ca.gov;

Erin.Prahler@coastal.ca.gov; info@peopleforponto.com

People for Ponto

Develop Ponto Right

Re: Ponto Beach / Parks and Open Space Deficit

Dear Mayor Hall, Carlsbad City Council, and California Coastal Commission:

I am informed that there is a current 6.6 acre park deficit in Coastal Southwest quadrant of Carlsbad, (south of Palomar Airport Road and west of El Camino Real); that there is a 30 acre open-space deficit in Zone 9 (west of I-5 and south of Poinsettia) of the Growth Management Plan; that the City is not requiring developers to first look at non-residential reserve and parks in Planning Area F (the large, undeveloped area west of the railroad tracks, north of Avenida Encinas and south of Cape Rey Hotel); and most importantly, I am informed that the City Council is currently reviewing plans to build a high-density, residential community in Planning Area F, a location perfectly situated to remedy the above deficits.

Accordingly, I am requesting and making my position known that:

- I want the City of Carlsbad to build a park at Ponto to serve residents and visitors alike.
- I believe any and all development west of I-5 should be dependent on developers providing the required and currently missing 30 acres of open-space.
- I do not want high-density, residential development at Ponto.
- I do not consider the proposed Veteran's Park, located 6 miles from Ponto, a suitable alternative to a Coastal Park and open-space for Ponto / west of I-5.
- Please think of the people first!

I thank you for your consideration!

Sign:

Elizabeth M. DeKey

Print Name:

ELIZABETH DEKEY

Date:

20 October 2018

Address:

Santee California
92071

Email to:

Matt.Hall@carlsbadca.gov; CityCouncil@carlsbadca.gov; gbuhr@coastal.ca.gov;

Erin.Prahler@coastal.ca.gov; info@peopleforponto.com

Re: Ponto Beach / Parks and Open Space Deficit

Dear Mayor Hall, Carlsbad City Council, and California Coastal Commission:

I am informed that there is a current 6.6 acre park deficit in Coastal Southwest quadrant of Carlsbad, (south of Palomar Airport Road and west of El Camino Real); that there is a 30 acre open-space deficit in Zone 9 (west of I-5 and south of Poinsettia) of the Growth Management Plan; that the City is not requiring developers to first look at non-residential reserve and parks in Planning Area F (the large, undeveloped area west of the railroad tracks, north of Avenida Encinas and south of Cape Rey Hotel); and most importantly, I am informed that the City Council is currently reviewing plans to build a high-density, residential community in Planning Area F, a location perfectly situated to remedy the above deficits.

Accordingly, I am requesting and making my position known that:

- I want the City of Carlsbad to build a park at Ponto to serve residents and visitors alike.
- I believe any and all development west of I-5 should be dependent on developers providing the required and currently missing 30 acres of open-space.
- I do not want high-density, residential development at Ponto.
- I do not consider the proposed Veteran's Park, located 6 miles from Ponto, a suitable alternative to a Coastal Park and open-space for Ponto / west of I-5.

I do not want single lanes anywhere on the coast highway

I thank you for your consideration!

Sign: William Eggen

Print Name: William Eggen

Date: 10-20-18

Address: 822 Camino Del Sur
Carlsbad 92011

Email to:

Matt.Hall@carlsbadca.gov; CityCouncil@carlsbadca.gov; gbuhr@coastal.ca.gov;

Erin.Prahler@coastal.ca.gov; info@peopleforponto.com

Re: Ponto Beach / Parks and Open Space Deficit

Dear Mayor Hall, Carlsbad City Council, and California Coastal Commission:

I am informed that there is a current 6.6 acre park deficit in Coastal Southwest quadrant of Carlsbad, (south of Palomar Airport Road and west of El Camino Real); that there is a 30 acre open-space deficit in Zone 9 (west of I-5 and south of Poinsettia) of the Growth Management Plan; that the City is not requiring developers to first look at non-residential reserve and parks in Planning Area F (the large, undeveloped area west of the railroad tracks, north of Avenida Encinas and south of Cape Rey Hotel); and most importantly, I am informed that the City Council is currently reviewing plans to build a high-density, residential community in Planning Area F, a location perfectly situated to remedy the above deficits.

Accordingly, I am requesting and making my position known that:

- I want the City of Carlsbad to build a park at Ponto to serve residents and visitors alike.
- I believe any and all development west of I-5 should be dependent on developers providing the required and currently missing 30 acres of open-space.
- I do not want high-density, residential development at Ponto.
- I do not consider the proposed Veteran's Park, located 6 miles from Ponto, a suitable alternative to a Coastal Park and open-space for Ponto / west of I-5.
- _____

I thank you for your consideration!

Sign: 

Print Name: Maria Hennawacker

Date: 10/20/18

Address: Carlsbad - ca

Email to:

Matt.Hall@carlsbadca.gov; CityCouncil@carlsbadca.gov; gbuhr@coastal.ca.gov;
Erin.Prahler@coastal.ca.gov; info@peopleforponto.com

Re: Ponto Beach / Parks and Open Space Deficit

Dear Mayor Hall, Carlsbad City Council, and California Coastal Commission:

I am informed that there is a current 6.6 acre park deficit in Coastal Southwest quadrant of Carlsbad, (south of Palomar Airport Road and west of El Camino Real); that there is a 30 acre open-space deficit in Zone 9 (west of I-5 and south of Poinsettia) of the Growth Management Plan; that the City is not requiring developers to first look at non-residential reserve and parks in Planning Area F (the large, undeveloped area west of the railroad tracks, north of Avenida Encinas and south of Cape Rey Hotel); and most importantly, I am informed that the City Council is currently reviewing plans to build a high-density, residential community in Planning Area F, a location perfectly situated to remedy the above deficits.

Accordingly, I am requesting and making my position known that:

- I want the City of Carlsbad to build a park at Ponto to serve residents and visitors alike.
- I believe any and all development west of I-5 should be dependent on developers providing the required and currently missing 30 acres of open-space.
- I do not want high-density, residential development at Ponto.
- I do not consider the proposed Veteran's Park, located 6 miles from Ponto, a suitable alternative to a Coastal Park and open-space for Ponto / west of I-5.
- _____

I thank you for your consideration!

Sign:

Gloria C. Lee

Print Name:

Gloria C. Lee

Date:

10-20-18

Address:

*14533 Edgemoor Pl.
Santa Clarita, CA*

Email to:

Matt.Hall@carlsbadca.gov; CityCouncil@carlsbadca.gov; gbuhr@coastal.ca.gov;
Erin.Prahler@coastal.ca.gov; info@peopleforponto.com

91387

Re: Ponto Beach / Parks and Open Space Deficit

Dear Mayor Hall, Carlsbad City Council, and California Coastal Commission:

I am informed that there is a current 6.6 acre park deficit in Coastal Southwest quadrant of Carlsbad, (south of Palomar Airport Road and west of El Camino Real); that there is a 30 acre open-space deficit in Zone 9 (west of I-5 and south of Poinsettia) of the Growth Management Plan; that the City is not requiring developers to first look at non-residential reserve and parks in Planning Area F (the large, undeveloped area west of the railroad tracks, north of Avenida Encinas and south of Cape Rey Hotel); and most importantly, I am informed that the City Council is currently reviewing plans to build a high-density, residential community in Planning Area F, a location perfectly situated to remedy the above deficits.

Accordingly, I am requesting and making my position known that:

- I want the City of Carlsbad to build a park at Ponto to serve residents and visitors alike.
- I believe any and all development west of I-5 should be dependent on developers providing the required and currently missing 30 acres of open-space.
- I do not want high-density, residential development at Ponto.
- I do not consider the proposed Veteran's Park, located 6 miles from Ponto, a suitable alternative to a Coastal Park and open-space for Ponto / west of I-5.
- _____

I thank you for your consideration!

Sign: _____

Print Name: _____

Date: _____

Address: _____



Jenna Sweeney

10/19/18

853 Bluebell Ct Carlsbad

92016

Email to:

Matt.Hall@carlsbadca.gov; CityCouncil@carlsbadca.gov; gbuhr@coastal.ca.gov;
Erin.Prahler@coastal.ca.gov; info@peopleforponto.com

Re: Ponto Beach / Parks and Open Space Deficit

Dear Mayor Hall, Carlsbad City Council, and California Coastal Commission:

I am informed that there is a current 6.6 acre park deficit in Coastal Southwest quadrant of Carlsbad, (south of Palomar Airport Road and west of El Camino Real); that there is a 30 acre open-space deficit in Zone 9 (west of I-5 and south of Poinsettia) of the Growth Management Plan; that the City is not requiring developers to first look at non-residential reserve and parks in Planning Area F (the large, undeveloped area west of the railroad tracks, north of Avenida Encinas and south of Cape Rey Hotel); and most importantly, I am informed that the City Council is currently reviewing plans to build a high-density, residential community in Planning Area F, a location perfectly situated to remedy the above deficits.

Accordingly, I am requesting and making my position known that:

I want the City of Carlsbad to build a park at Ponto to serve residents and visitors alike.

I believe any and all development west of I-5 should be dependent on developers providing the required and currently missing 30 acres of open-space.

I do not want high-density, residential development at Ponto.

I do not consider the proposed Veteran's Park, located 6 miles from Ponto, a suitable alternative to a Coastal Park and open-space for Ponto / west of I-5.

I thank you for your consideration!

Sign: 

Print Name: Jeff Swan

Date: 10-20-10

Address: 853 Bluebell CT
Carlsbad CA 92011

Email to:
Matt.Hall@carlsbadca.gov; CityCouncil@carlsbadca.gov; gbuhr@coastal.ca.gov;
Erin.Praher@coastal.ca.gov; info@peopleforponto.com

Re: Ponto Beach / Parks and Open Space Deficit

Dear Mayor Hall, Carlsbad City Council, and California Coastal Commission:

I am informed that there is a current 6.6 acre park deficit in Coastal Southwest quadrant of Carlsbad, (south of Palomar Airport Road and west of El Camino Real); that there is a 30 acre open-space deficit in Zone 9 (west of I-5 and south of Poinsettia) of the Growth Management Plan; that the City is not requiring developers to first look at non-residential reserve and parks in Planning Area F (the large, undeveloped area west of the railroad tracks, north of Avenida Encinas and south of Cape Rey Hotel); and most importantly, I am informed that the City Council is currently reviewing plans to build a high-density, residential community in Planning Area F, a location perfectly situated to remedy the above deficits.

Accordingly, I am requesting and making my position known that:

- I want the City of Carlsbad to build a park at Ponto to serve residents and visitors alike.
- I believe any and all development west of I-5 should be dependent on developers providing the required and currently missing 30 acres of open-space.
- I do not want high-density, residential development at Ponto.
- I do not consider the proposed Veteran's Park, located 6 miles from Ponto, a suitable alternative to a Coastal Park and open-space for Ponto / west of I-5.
- _____

I thank you for your consideration!

Sign: _____

Print Name: _____

Date: _____

Address: _____



Nick Arcute

10/20/2018

1359 Orpheus Ave 92024

Email to:

Matt.Hall@carlsbadca.gov; CityCouncil@carlsbadca.gov; gbuhr@coastal.ca.gov;

Erin.Prahler@coastal.ca.gov; info@peopleforponto.com

Re: Ponto Beach / Parks and Open Space Deficit

Dear Mayor Hall, Carlsbad City Council, and California Coastal Commission:

I am informed that there is a current 6.6 acre park deficit in Coastal Southwest quadrant of Carlsbad, (south of Palomar Airport Road and west of El Camino Real); that there is a 30 acre open-space deficit in Zone 9 (west of I-5 and south of Poinsettia) of the Growth Management Plan; that the City is not requiring developers to first look at non-residential reserve and parks in Planning Area F (the large, undeveloped area west of the railroad tracks, north of Avenida Encinas and south of Cape Rey Hotel); and most importantly, I am informed that the City Council is currently reviewing plans to build a high-density, residential community in Planning Area F, a location perfectly situated to remedy the above deficits.

Accordingly, I am requesting and making my position known that:

- I want the City of Carlsbad to build a park at Ponto to serve residents and visitors alike.
- I believe any and all development west of I-5 should be dependent on developers providing the required and currently missing 30 acres of open-space.
- I do not want high-density, residential development at Ponto.
- I do not consider the proposed Veteran's Park, located 6 miles from Ponto, a suitable alternative to a Coastal Park and open-space for Ponto / west of I-5.
- _____

I thank you for your consideration!

Sign: Erwan Meil

Print Name: Erwan Meil

Date: 10/20/2018

Address: 13384 Palomaria Way
San Diego CA 92130

Email to:

Matt.Hall@carlsbadca.gov; CityCouncil@carlsbadca.gov; gbuhr@coastal.ca.gov;

Erin.Prahler@coastal.ca.gov; info@peopleforponto.com

Re: Ponto Beach / Parks and Open Space Deficit

Dear Mayor Hall, Carlsbad City Council, and California Coastal Commission:

I am informed that there is a current 6.6 acre park deficit in Coastal Southwest quadrant of Carlsbad, (south of Palomar Airport Road and west of El Camino Real); that there is a 30 acre open-space deficit in Zone 9 (west of I-5 and south of Poinsettia) of the Growth Management Plan; that the City is not requiring developers to first look at non-residential reserve and parks in Planning Area F (the large, undeveloped area west of the railroad tracks, north of Avenida Encinas and south of Cape Rey Hotel); and most importantly, I am informed that the City Council is currently reviewing plans to build a high-density, residential community in Planning Area F, a location perfectly situated to remedy the above deficits.

Accordingly, I am requesting and making my position known that:

- I want the City of Carlsbad to build a park at Ponto to serve residents and visitors alike.
- I believe any and all development west of I-5 should be dependent on developers providing the required and currently missing 30 acres of open-space.
- I do not want high-density, residential development at Ponto.
- I do not consider the proposed Veteran's Park, located 6 miles from Ponto, a suitable alternative to a Coastal Park and open-space for Ponto / west of I-5.

I thank you for your consideration!

Sign:

David Melendez

Print Name:

David Melendez

Date:

10/20/18

Address:

1597 Martinsale Court
Carlsbad, CA 92011

Email to:

Matt.Hall@carlsbadca.gov; CityCouncil@carlsbadca.gov; gbuhr@coastal.ca.gov;

Erin.Praher@coastal.ca.gov; info@peopleforponto.com

Re: Ponto Beach / Parks and Open Space Deficit


Dear Mayor Hall, Carlsbad City Council, and California Coastal Commission:

I am informed that there is a current 6.6 acre park deficit in Coastal Southwest quadrant of Carlsbad, (south of Palomar Airport Road and west of El Camino Real); that there is a 30 acre open-space deficit in Zone 9 (west of I-5 and south of Poinsettia) of the Growth Management Plan; that the City is not requiring developers to first look at non-residential reserve and parks in Planning Area F (the large, undeveloped area west of the railroad tracks, north of Avenida Encinas and south of Cape Rey Hotel); and most importantly, I am informed that the City Council is currently reviewing plans to build a high-density, residential community in Planning Area F, a location perfectly situated to remedy the above deficits.

Accordingly, I am requesting and making my position known that:

- I want the City of Carlsbad to build a park at Ponto to serve residents and visitors alike.
- I believe any and all development west of I-5 should be dependent on developers providing the required and currently missing 30 acres of open-space.
- I do not want high-density, residential development at Ponto.
- I do not consider the proposed Veteran's Park, located 6 miles from Ponto, a suitable alternative to a Coastal Park and open-space for Ponto / west of I-5.
- _____

I thank you for your consideration!

Sign: 
Print Name: Erin Praehler
Date: 10-20-2018
Address: 734 Algsum Road
Carlsbad CA

Email to:

Matt.Hall@carlsbadca.gov; CityCouncil@carlsbadca.gov; gbuhr@coastal.ca.gov;
Erin.Praehler@coastal.ca.gov; info@peopleforponto.com

92011

Re: Ponto Beach / Parks and Open Space Deficit

Dear Mayor Hall, Carlsbad City Council, and California Coastal Commission:

I am informed that there is a current 6.6 acre park deficit in Coastal Southwest quadrant of Carlsbad, (south of Palomar Airport Road and west of El Camino Real); that there is a 30 acre open-space deficit in Zone 9 (west of I-5 and south of Poinsettia) of the Growth Management Plan; that the City is not requiring developers to first look at non-residential reserve and parks in Planning Area F (the large, undeveloped area west of the railroad tracks, north of Avenida Encinas and south of Cape Rey Hotel); and most importantly, I am informed that the City Council is currently reviewing plans to build a high-density, residential community in Planning Area F, a location perfectly situated to remedy the above deficits.

Accordingly, I am requesting and making my position known that:

- I want the City of Carlsbad to build a park at Ponto to serve residents and visitors alike.
- I believe any and all development west of I-5 should be dependent on developers providing the required and currently missing 30 acres of open-space.
- I do not want high-density, residential development at Ponto.
- I do not consider the proposed Veteran's Park, located 6 miles from Ponto, a suitable alternative to a Coastal Park and open-space for Ponto / west of I-5.
- _____


I thank you for your consideration!

Sign: _____

Print Name: _____

Date: _____

Address: _____



Margaret Kraes

10/20/18

565 Southbridge Ct

Email to:

Matt.Hall@carlsbadca.gov; CityCouncil@carlsbadca.gov; gbuhr@coastal.ca.gov;
Erin.Prahler@coastal.ca.gov; info@peopleforponto.com

Re: Ponto Beach / Parks and Open Space Deficit

Dear Mayor Hall, Carlsbad City Council, and California Coastal Commission:

I am informed that there is a current 6.6 acre park deficit in Coastal Southwest quadrant of Carlsbad, (south of Palomar Airport Road and west of El Camino Real); that there is a 30 acre open-space deficit in Zone 9 (west of I-5 and south of Poinsettia) of the Growth Management Plan; that the City is not requiring developers to first look at non-residential reserve and parks in Planning Area F (the large, undeveloped area west of the railroad tracks, north of Avenida Encinas and south of Cape Rey Hotel); and most importantly, I am informed that the City Council is currently reviewing plans to build a high-density, residential community in Planning Area F, a location perfectly situated to remedy the above deficits.

Accordingly, I am requesting and making my position known that:

- I want the City of Carlsbad to build a park at Ponto to serve residents and visitors alike.
- I believe any and all development west of I-5 should be dependent on developers providing the required and currently missing 30 acres of open-space.
- I do not want high-density, residential development at Ponto.
- I do not consider the proposed Veteran's Park, located 6 miles from Ponto, a suitable alternative to a Coastal Park and open-space for Ponto / west of I-5.
- _____


I thank you for your consideration!

Sign: _____

Print Name: _____

Date: _____

Address: _____



Jan Ponto

10/20/18

3812 PIONEER BLVD SDCA

92103

Email to:

Matt.Hall@carlsbadca.gov; CityCouncil@carlsbadca.gov; gbuhr@coastal.ca.gov;

Erin.Praher@coastal.ca.gov; info@peopleforponto.com

Re: Ponto Beach / Parks and Open Space Deficit


Dear Mayor Hall, Carlsbad City Council, and California Coastal Commission:

I am informed that there is a current 6.6 acre park deficit in Coastal Southwest quadrant of Carlsbad, (south of Palomar Airport Road and west of El Camino Real); that there is a 30 acre open-space deficit in Zone 9 (west of I-5 and south of Poinsettia) of the Growth Management Plan; that the City is not requiring developers to first look at non-residential reserve and parks in Planning Area F (the large, undeveloped area west of the railroad tracks, north of Avenida Encinas and south of Cape Rey Hotel); and most importantly, I am informed that the City Council is currently reviewing plans to build a high-density, residential community in Planning Area F, a location perfectly situated to remedy the above deficits.

Accordingly, I am requesting and making my position known that:

- I want the City of Carlsbad to build a park at Ponto to serve residents and visitors alike.
- I believe any and all development west of I-5 should be dependent on developers providing the required and currently missing 30 acres of open-space.
- I do not want high-density, residential development at Ponto.
- I do not consider the proposed Veteran's Park, located 6 miles from Ponto, a suitable alternative to a Coastal Park and open-space for Ponto / west of I-5.
- _____

I thank you for your consideration!

Sign: 

Print Name: Holly Johnson

Date: 10/20/18

Address: 70202 67th Ave NE Seattle WA 98223

Email to:

Matt.Hall@carlsbadca.gov; CityCouncil@carlsbadca.gov; gbuhr@coastal.ca.gov;

Erin.Prahler@coastal.ca.gov; info@peopleforponto.com

Re: Ponto Beach / Parks and Open Space Deficit

Dear Mayor Hall, Carlsbad City Council, and California Coastal Commission:

I am informed that there is a current 6.6 acre park deficit in Coastal Southwest quadrant of Carlsbad, (south of Palomar Airport Road and west of El Camino Real); that there is a 30 acre open-space deficit in Zone 9 (west of I-5 and south of Poinsettia) of the Growth Management Plan; that the City is not requiring developers to first look at non-residential reserve and parks in Planning Area F (the large, undeveloped area west of the railroad tracks, north of Avenida Encinas and south of Cape Rey Hotel); and most importantly, I am informed that the City Council is currently reviewing plans to build a high-density, residential community in Planning Area F, a location perfectly situated to remedy the above deficits.

Accordingly, I am requesting and making my position known that:

- I want the City of Carlsbad to build a park at Ponto to serve residents and visitors alike.
- I believe any and all development west of I-5 should be dependent on developers providing the required and currently missing 30 acres of open-space.
- I do not want high-density, residential development at Ponto.
- I do not consider the proposed Veteran's Park, located 6 miles from Ponto, a suitable alternative to a Coastal Park and open-space for Ponto / west of I-5.
- _____

I thank you for your consideration!

Sign: Alicia Hernandez
Print Name: Alicia Hernandez
Date: 10/20/18
Address: 1720 W Placita Sin Parada
Sahuarita AZ 85629

Email to:

Matt.Hall@carlsbadca.gov; CityCouncil@carlsbadca.gov; gbuhr@coastal.ca.gov;
Erin.Prahler@coastal.ca.gov; info@peopleforponto.com

Re: Ponto Beach / Parks and Open Space Deficit

Dear Mayor Hall, Carlsbad City Council, and California Coastal Commission:

I am informed that there is a current 6.6 acre park deficit in Coastal Southwest quadrant of Carlsbad, (south of Palomar Airport Road and west of El Camino Real); that there is a 30 acre open-space deficit in Zone 9 (west of I-5 and south of Poinsettia) of the Growth Management Plan; that the City is not requiring developers to first look at non-residential reserve and parks in Planning Area F (the large, undeveloped area west of the railroad tracks, north of Avenida Encinas and south of Cape Rey Hotel); and most importantly, I am informed that the City Council is currently reviewing plans to build a high-density, residential community in Planning Area F, a location perfectly situated to remedy the above deficits.

Accordingly, I am requesting and making my position known that:

- I want the City of Carlsbad to build a park at Ponto to serve residents and visitors alike.
- I believe any and all development west of I-5 should be dependent on developers providing the required and currently missing 30 acres of open-space.
- I do not want high-density, residential development at Ponto.
- I do not consider the proposed Veteran's Park, located 6 miles from Ponto, a suitable alternative to a Coastal Park and open-space for Ponto / west of I-5.
- _____

I thank you for your consideration!

Sign: _____



Print Name: _____

Alice Kres

Date: _____

10/20/18

Address: _____

5608 Ranch Ave Se2-98118

Email to:

Matt.Hall@carlsbadca.gov; CityCouncil@carlsbadca.gov; gbuhr@coastal.ca.gov;
Erin.Prahler@coastal.ca.gov; info@peopleforponto.com

Re: Ponto Beach / Parks and Open Space Deficit


Dear Mayor Hall, Carlsbad City Council, and California Coastal Commission:

I am informed that there is a current 6.6 acre park deficit in Coastal Southwest quadrant of Carlsbad, (south of Palomar Airport Road and west of El Camino Real); that there is a 30 acre open-space deficit in Zone 9 (west of I-5 and south of Poinsettia) of the Growth Management Plan; that the City is not requiring developers to first look at non-residential reserve and parks in Planning Area F (the large, undeveloped area west of the railroad tracks, north of Avenida Encinas and south of Cape Rey Hotel); and most importantly, I am informed that the City Council is currently reviewing plans to build a high-density, residential community in Planning Area F, a location perfectly situated to remedy the above deficits.

Accordingly, I am requesting and making my position known that:

- I want the City of Carlsbad to build a park at Ponto to serve residents and visitors alike.
- I believe any and all development west of I-5 should be dependent on developers providing the required and currently missing 30 acres of open-space.
- I do not want high-density, residential development at Ponto.
- I do not consider the proposed Veteran's Park, located 6 miles from Ponto, a suitable alternative to a Coastal Park and open-space for Ponto / west of I-5.
- _____

I thank you for your consideration!

Sign: 
Print Name: CHRIS VIEGAS
Date: 10/20/18
Address: _____

Email to:

Matt.Hall@carlsbadca.gov; CityCouncil@carlsbadca.gov; gbuhr@coastal.ca.gov;
Erin.Prahler@coastal.ca.gov; info@peopleforponto.com

Re: Ponto Beach / Parks and Open Space Deficit

Dear Mayor Hall, Carlsbad City Council, and California Coastal Commission:

I am informed that there is a current 6.6 acre park deficit in Coastal Southwest quadrant of Carlsbad, (south of Palomar Airport Road and west of El Camino Real); that there is a 30 acre open-space deficit in Zone 9 (west of I-5 and south of Poinsettia) of the Growth Management Plan; that the City is not requiring developers to first look at non-residential reserve and parks in Planning Area F (the large, undeveloped area west of the railroad tracks, north of Avenida Encinas and south of Cape Rey Hotel); and most importantly, I am informed that the City Council is currently reviewing plans to build a high-density, residential community in Planning Area F, a location perfectly situated to remedy the above deficits.

Accordingly, I am requesting and making my position known that:

- I want the City of Carlsbad to build a park at Ponto to serve residents and visitors alike.
- I believe any and all development west of I-5 should be dependent on developers providing the required and currently missing 30 acres of open-space.
- I do not want high-density, residential development at Ponto.
- I do not consider the proposed Veteran's Park, located 6 miles from Ponto, a suitable alternative to a Coastal Park and open-space for Ponto / west of I-5.
- _____

I thank you for your consideration!

Sign: _____

Print Name: _____

Date: _____

Address: _____

Email to:

Matt.Hall@carlsbadca.gov; CityCouncil@carlsbadca.gov; gbuhr@coastal.ca.gov;

Erin.Praher@coastal.ca.gov; info@peopleforponto.com

Re: Ponto Beach / Parks and Open Space Deficit

Dear Mayor Hall, Carlsbad City Council, and California Coastal Commission:

I am informed that there is a current 6.6 acre park deficit in Coastal Southwest quadrant of Carlsbad, (south of Palomar Airport Road and west of El Camino Real); that there is a 30 acre open-space deficit in Zone 9 (west of I-5 and south of Poinsettia) of the Growth Management Plan; that the City is not requiring developers to first look at non-residential reserve and parks in Planning Area F (the large, undeveloped area west of the railroad tracks, north of Avenida Encinas and south of Cape Rey Hotel); and most importantly, I am informed that the City Council is currently reviewing plans to build a high-density, residential community in Planning Area F, a location perfectly situated to remedy the above deficits.

Accordingly, I am requesting and making my position known that:

- I want the City of Carlsbad to build a park at Ponto to serve residents and visitors alike.
- I believe any and all development west of I-5 should be dependent on developers providing the required and currently missing 30 acres of open-space.
- I do not want high-density, residential development at Ponto.
- I do not consider the proposed Veteran's Park, located 6 miles from Ponto, a suitable alternative to a Coastal Park and open-space for Ponto / west of I-5.
- _____


I thank you for your consideration!

Sign: _____

Print Name: _____

Date: _____

Address: _____


Derek Weaver
10/20/18
1920 Northstarway
San Marcos

Email to:

Mat.Hall@carlsbadca.gov; CityCouncil@carlsbadca.gov; gbuhr@coastal.ca.gov;
Erin.Prahler@coastal.ca.gov; info@peopleforponto.com

People for Ponto

Develop Ponto Right

Re: Ponto Beach / Parks and Open Space Deficit

Dear Mayor Hall, Carlsbad City Council, and California Coastal Commission:

I am informed that there is a current 6.6 acre park deficit in Coastal Southwest quadrant of Carlsbad, (south of Palomar Airport Road and west of El Camino Real); that there is a 30 acre open-space deficit in Zone 9 (west of I-5 and south of Poinsettia) of the Growth Management Plan; that the City is not requiring developers to first look at non-residential reserve and parks in Planning Area F (the large, undeveloped area west of the railroad tracks, north of Avenida Encinas and south of Cape Rey Hotel); and most importantly, I am informed that the City Council is currently reviewing plans to build a high-density, residential community in Planning Area F, a location perfectly situated to remedy the above deficits.

Accordingly, I am requesting and making my position known that:

- I want the City of Carlsbad to build a park at Ponto to serve residents and visitors alike.
- I believe any and all development west of I-5 should be dependent on developers providing the required and currently missing 30 acres of open-space.
- I do not want high-density, residential development at Ponto.
- I do not consider the proposed Veteran's Park, located 6 miles from Ponto, a suitable alternative to a Coastal Park and open-space for Ponto / west of I-5.
- _____

I thank you for your consideration!

Sign: _____

Print Name: _____

Date: _____

Address: _____

Handwritten signature: C. Brady

Handwritten name: Charlene Ann Brady

Handwritten date: 10/20/18

*Handwritten address: 1920 Northstar Way
San Marcos, 92078*

Email to:

Matt.Hall@carlsbadca.gov; CityCouncil@carlsbadca.gov; gbuhr@coastal.ca.gov;

Erin.Praher@coastal.ca.gov; info@peopleforponto.com

People for Ponto

Develop Ponto Right

Re: Ponto Beach / Parks and Open Space Deficit

Dear Mayor Hall, Carlsbad City Council, and California Coastal Commission:

I am informed that there is a current 6.6 acre park deficit in Coastal Southwest quadrant of Carlsbad, (south of Palomar Airport Road and west of El Camino Real); that there is a 30 acre open-space deficit in Zone 9 (west of I-5 and south of Poinsettia) of the Growth Management Plan; that the City is not requiring developers to first look at non-residential reserve and parks in Planning Area F (the large, undeveloped area west of the railroad tracks, north of Avenida Encinas and south of Cape Rey Hotel); and most importantly, I am informed that the City Council is currently reviewing plans to build a high-density, residential community in Planning Area F, a location perfectly situated to remedy the above deficits.

Accordingly, I am requesting and making my position known that:

- I want the City of Carlsbad to build a park at Ponto to serve residents and visitors alike.
- I believe any and all development west of I-5 should be dependent on developers providing the required and currently missing 30 acres of open-space.
- I do not want high-density, residential development at Ponto.
- I do not consider the proposed Veteran's Park, located 6 miles from Ponto, a suitable alternative to a Coastal Park and open-space for Ponto / west of I-5.
- _____

I thank you for your consideration!

Sign: _____

Print Name: _____

Date: _____

Address: _____

Erin Wilson

Erin Wilson

10/20/18

*2630 Pinnacles Way #18
Carlsbad, CA. 92008*

Email to:

Matt.Hall@carlsbadca.gov; CityCouncil@carlsbadca.gov; gbuhr@coastal.ca.gov;

Erin.Prahler@coastal.ca.gov; info@peopleforponto.com

Re: Ponto Beach / Parks and Open Space Deficit

Dear Mayor Hall, Carlsbad City Council, and California Coastal Commission:

I am informed that there is a current 6.6 acre park deficit in Coastal Southwest quadrant of Carlsbad, (south of Palomar Airport Road and west of El Camino Real); that there is a 30 acre open-space deficit in Zone 9 (west of I-5 and south of Poinsettia) of the Growth Management Plan; that the City is not requiring developers to first look at non-residential reserve and parks in Planning Area F (the large, undeveloped area west of the railroad tracks, north of Avenida Encinas and south of Cape Rey Hotel); and most importantly, I am informed that the City Council is currently reviewing plans to build a high-density, residential community in Planning Area F, a location perfectly situated to remedy the above deficits.

Accordingly, I am requesting and making my position known that:

- I want the City of Carlsbad to build a park at Ponto to serve residents and visitors alike.
- I believe any and all development west of I-5 should be dependent on developers providing the required and currently missing 30 acres of open-space.
- I do not want high-density, residential development at Ponto.
- I do not consider the proposed Veteran's Park, located 6 miles from Ponto, a suitable alternative to a Coastal Park and open-space for Ponto / west of I-5.
- _____

I thank you for your consideration!

Sign: Kayley Hoggan
Print Name: Kayley Hoggan
Date: 10-28-18
Address: 6984 Goldstone Rd.
Carlsbad, 92009

Email to:

Matt.Hall@carlsbadca.gov; CityCouncil@carlsbadca.gov; gbuhr@coastal.ca.gov;
Erin.Prahler@coastal.ca.gov; info@peopleforponto.com

Re: Ponto Beach / Parks and Open Space Deficit

Dear Mayor Hall, Carlsbad City Council, and California Coastal Commission:


I am informed that there is a current 6.6 acre park deficit in Coastal Southwest quadrant of Carlsbad, (south of Palomar Airport Road and west of El Camino Real); that there is a 30 acre open-space deficit in Zone 9 (west of I-5 and south of Poinsettia) of the Growth Management Plan; that the City is not requiring developers to first look at non-residential reserve and parks in Planning Area F (the large, undeveloped area west of the railroad tracks, north of Avenida Encinas and south of Cape Rey Hotel); and most importantly, I am informed that the City Council is currently reviewing plans to build a high-density, residential community in Planning Area F, a location perfectly situated to remedy the above deficits.

Accordingly, I am requesting and making my position known that:

- I want the City of Carlsbad to build a park at Ponto to serve residents and visitors alike.
- I believe any and all development west of I-5 should be dependent on developers providing the required and currently missing 30 acres of open-space.
- I do not want high-density, residential development at Ponto.
- I do not consider the proposed Veteran's Park, located 6 miles from Ponto, a suitable alternative to a Coastal Park and open-space for Ponto / west of I-5.

I thank you for your consideration!

Sign:



Print Name:

Al Egey

Date:

10/20/18

Address:

1820 Melrose Dr
SAN MARCOS, CA. 92678

Email to:

Matt.Hall@carlsbadca.gov; CityCouncil@carlsbadca.gov; gbuhr@coastal.ca.gov;

Erin.Prahler@coastal.ca.gov; info@peopleforponto.com

Re: Ponto Beach / Parks and Open Space Deficit

Dear Mayor Hall, Carlsbad City Council, and California Coastal Commission:

I am informed that there is a current 6.6 acre park deficit in Coastal Southwest quadrant of Carlsbad, (south of Palomar Airport Road and west of El Camino Real); that there is a 30 acre open-space deficit in Zone 9 (west of I-5 and south of Poinsettia) of the Growth Management Plan; that the City is not requiring developers to first look at non-residential reserve and parks in Planning Area F (the large, undeveloped area west of the railroad tracks, north of Avenida Encinas and south of Cape Rey Hotel); and most importantly, I am informed that the City Council is currently reviewing plans to build a high-density, residential community in Planning Area F, a location perfectly situated to remedy the above deficits.

Accordingly, I am requesting and making my position known that:

- I want the City of Carlsbad to build a park at Ponto to serve residents and visitors alike.
- I believe any and all development west of I-5 should be dependent on developers providing the required and currently missing 30 acres of open-space.
- I do not want high-density, residential development at Ponto.
- I do not consider the proposed Veteran's Park, located 6 miles from Ponto, a suitable alternative to a Coastal Park and open-space for Ponto / west of I-5.

I thank you for your consideration!

Sign: C. Sachs

Print Name: Celestina Sachs

Date: 10-21-18

Address: 3360 Corte del Cruce
Carlsbad, CA 92009

Email to:

Matt.Hall@carlsbadca.gov; CityCouncil@carlsbadca.gov; gbuhr@coastal.ca.gov;

Erin.Prahler@coastal.ca.gov; info@peopleforponto.com

Re: Ponto Beach / Parks and Open Space Deficit


Dear Mayor Hall, Carlsbad City Council, and California Coastal Commission:

I am informed that there is a current 6.6 acre park deficit in Coastal Southwest quadrant of Carlsbad, (south of Palomar Airport Road and west of El Camino Real); that there is a 30 acre open-space deficit in Zone 9 (west of I-5 and south of Poinsettia) of the Growth Management Plan; that the City is not requiring developers to first look at non-residential reserve and parks in Planning Area F (the large, undeveloped area west of the railroad tracks, north of Avenida Encinas and south of Cape Rey Hotel); and most importantly, I am informed that the City Council is currently reviewing plans to build a high-density, residential community in Planning Area F, a location perfectly situated to remedy the above deficits.

Accordingly, I am requesting and making my position known that:

- I want the City of Carlsbad to build a park at Ponto to serve residents and visitors alike.
- I believe any and all development west of I-5 should be dependent on developers providing the required and currently missing 30 acres of open-space.
- I do not want high-density, residential development at Ponto.
- I do not consider the proposed Veteran's Park, located 6 miles from Ponto, a suitable alternative to a Coastal Park and open-space for Ponto / west of I-5.
- _____

I thank you for your consideration!

Sign: 
Print Name: Vivian Price
Date: 10/20/18
Address: 825 Skysail Ave
Carlsbad, CA 92011

Email to:

Matt.Hall@carlsbadca.gov; CityCouncil@carlsbadca.gov; gbuhr@coastal.ca.gov;
Erin.Prahler@coastal.ca.gov; info@peopleforponto.com

Re: Ponto Beach / Parks and Open Space Deficit


Dear Mayor Hall, Carlsbad City Council, and California Coastal Commission:

I am informed that there is a current 6.6 acre park deficit in Coastal Southwest quadrant of Carlsbad, (south of Palomar Airport Road and west of El Camino Real); that there is a 30 acre open-space deficit in Zone 9 (west of I-5 and south of Poinsettia) of the Growth Management Plan; that the City is not requiring developers to first look at non-residential reserve and parks in Planning Area F (the large, undeveloped area west of the railroad tracks, north of Avenida Encinas and south of Cape Rey Hotel); and most importantly, I am informed that the City Council is currently reviewing plans to build a high-density, residential community in Planning Area F, a location perfectly situated to remedy the above deficits.

Accordingly, I am requesting and making my position known that:

- I want the City of Carlsbad to build a park at Ponto to serve residents and visitors alike.
- I believe any and all development west of I-5 should be dependent on developers providing the required and currently missing 30 acres of open-space.
- I do not want high-density, residential development at Ponto.
- I do not consider the proposed Veteran's Park, located 6 miles from Ponto, a suitable alternative to a Coastal Park and open-space for Ponto / west of I-5.
- _____

I thank you for your consideration!

Sign: 
Print Name: Nolan Popping
Date: 10/20/2018
Address: Carlsbad

Email to:

Matt.Hall@carlsbadca.gov; CityCouncil@carlsbadca.gov; gbuhr@coastal.ca.gov;
Erin.Prahler@coastal.ca.gov; info@peopleforponto.com

Re: Ponto Beach / Parks and Open Space Deficit

Dear Mayor Hall, Carlsbad City Council, and California Coastal Commission:

I am informed that there is a current 6.6 acre park deficit in Coastal Southwest quadrant of Carlsbad, (south of Palomar Airport Road and west of El Camino Real); that there is a 30 acre open-space deficit in Zone 9 (west of I-5 and south of Poinsettia) of the Growth Management Plan; that the City is not requiring developers to first look at non-residential reserve and parks in Planning Area F (the large, undeveloped area west of the railroad tracks, north of Avenida Encinas and south of Cape Rey Hotel); and most importantly, I am informed that the City Council is currently reviewing plans to build a high-density, residential community in Planning Area F, a location perfectly situated to remedy the above deficits.

Accordingly, I am requesting and making my position known that:

- I want the City of Carlsbad to build a park at Ponto to serve residents and visitors alike.
- I believe any and all development west of I-5 should be dependent on developers providing the required and currently missing 30 acres of open-space.
- I do not want high-density, residential development at Ponto.
- I do not consider the proposed Veteran's Park, located 6 miles from Ponto, a suitable alternative to a Coastal Park and open-space for Ponto / west of I-5.
- _____

I thank you for your consideration!

Sign: 

Print Name: MARINA PEIRO

Date: 20 / 10 / 2018

Address: Carlsbad

Email to:

Matt.Hall@carlsbadca.gov; CityCouncil@carlsbadca.gov; gbuhr@coastal.ca.gov;

Erin.Prahler@coastal.ca.gov; info@peopleforponto.com

Re: Ponto Beach / Parks and Open Space Deficit

Dear Mayor Hall, Carlsbad City Council, and California Coastal Commission:

I am informed that there is a current 6.6 acre park deficit in Coastal Southwest quadrant of Carlsbad, (south of Palomar Airport Road and west of El Camino Real); that there is a 30 acre open-space deficit in Zone 9 (west of I-5 and south of Poinsettia) of the Growth Management Plan; that the City is not requiring developers to first look at non-residential reserve and parks in Planning Area F (the large, undeveloped area west of the railroad tracks, north of Avenida Encinas and south of Cape Rey Hotel); and most importantly, I am informed that the City Council is currently reviewing plans to build a high-density, residential community in Planning Area F, a location perfectly situated to remedy the above deficits.

Accordingly, I am requesting and making my position known that:

- I want the City of Carlsbad to build a park at Ponto to serve residents and visitors alike.
- I believe any and all development west of I-5 should be dependent on developers providing the required and currently missing 30 acres of open-space.
- I do not want high-density, residential development at Ponto.
- I do not consider the proposed Veteran's Park, located 6 miles from Ponto, a suitable alternative to a Coastal Park and open-space for Ponto / west of I-5.

I thank you for your consideration!

Sign: R. McNulty
Print Name: Rebecca McNulty
Date: 10/20/18
Address: 3435 Spanish way
92008

Email to:

Matt.Hall@carlsbadca.gov; CityCouncil@carlsbadca.gov; gbuhr@coastal.ca.gov;
Erin.Praher@coastal.ca.gov; info@peopleforponto.com

Re: Ponto Beach / Parks and Open Space Deficit

Dear Mayor Hall, Carlsbad City Council, and California Coastal Commission:

I am informed that there is a current 6.6 acre park deficit in Coastal Southwest quadrant of Carlsbad, (south of Palomar Airport Road and west of El Camino Real); that there is a 30 acre open-space deficit in Zone 9 (west of I-5 and south of Poinsettia) of the Growth Management Plan; that the City is not requiring developers to first look at non-residential reserve and parks in Planning Area F (the large, undeveloped area west of the railroad tracks, north of Avenida Encinas and south of Cape Rey Hotel); and most importantly, I am informed that the City Council is currently reviewing plans to build a high-density, residential community in Planning Area F, a location perfectly situated to remedy the above deficits.

Accordingly, I am requesting and making my position known that:

- I want the City of Carlsbad to build a park at Ponto to serve residents and visitors alike.
- I believe any and all development west of I-5 should be dependent on developers providing the required and currently missing 30 acres of open-space.
- I do not want high-density, residential development at Ponto.
- I do not consider the proposed Veteran's Park, located 6 miles from Ponto, a suitable alternative to a Coastal Park and open-space for Ponto / west of I-5.
- _____

I thank you for your consideration!

Sign: _____

Print Name: _____

Date: _____

Address: _____



Ken Seifert

10-20-18

2320 Rising Glen Wy # 307
Carlsbad, CA 92008

Email to:

Matt.Hall@carlsbadca.gov; CityCouncil@carlsbadca.gov; gbuhr@coastal.ca.gov;

Erin.Praher@coastal.ca.gov; info@peopleforponto.com

Re: Ponto Beach / Parks and Open Space Deficit

Dear Mayor Hall, Carlsbad City Council, and California Coastal Commission:

I am informed that there is a current 6.6 acre park deficit in Coastal Southwest quadrant of Carlsbad, (south of Palomar Airport Road and west of El Camino Real); that there is a 30 acre open-space deficit in Zone 9 (west of I-5 and south of Poinsettia) of the Growth Management Plan; that the City is not requiring developers to first look at non-residential reserve and parks in Planning Area F (the large, undeveloped area west of the railroad tracks, north of Avenida Encinas and south of Cape Rey Hotel); and most importantly, I am informed that the City Council is currently reviewing plans to build a high-density, residential community in Planning Area F, a location perfectly situated to remedy the above deficits.

Accordingly, I am requesting and making my position known that:

- I want the City of Carlsbad to build a park at Ponto to serve residents and visitors alike.
- I believe any and all development west of I-5 should be dependent on developers providing the required and currently missing 30 acres of open-space.
- I do not want high-density, residential development at Ponto.
- I do not consider the proposed Veteran's Park, located 6 miles from Ponto, a suitable alternative to a Coastal Park and open-space for Ponto / west of I-5.
- _____


I thank you for your consideration!

Sign: _____

Print Name: _____

Date: _____

Address: _____


Mark Harvaten
10/20/18
1301 Cornish Drive
92007 Cardiff

Email to:

Matt.Hall@carlsbadca.gov; CityCouncil@carlsbadca.gov; gbuhr@coastal.ca.gov;

Erin.Prahler@coastal.ca.gov; info@peopleforponto.com

Re: Ponto Beach / Parks and Open Space Deficit

Dear Mayor Hall, Carlsbad City Council, and California Coastal Commission:

I am informed that there is a current 6.6 acre park deficit in Coastal Southwest quadrant of Carlsbad, (south of Palomar Airport Road and west of El Camino Real); that there is a 30 acre open-space deficit in Zone 9 (west of I-5 and south of Poinsettia) of the Growth Management Plan; that the City is not requiring developers to first look at non-residential reserve and parks in Planning Area F (the large, undeveloped area west of the railroad tracks, north of Avenida Encinas and south of Cape Rey Hotel); and most importantly, I am informed that the City Council is currently reviewing plans to build a high-density, residential community in Planning Area F, a location perfectly situated to remedy the above deficits.

Accordingly, I am requesting and making my position known that:

- I want the City of Carlsbad to build a park at Ponto to serve residents and visitors alike.
- I believe any and all development west of I-5 should be dependent on developers providing the required and currently missing 30 acres of open-space.
- I do not want high-density, residential development at Ponto.
- I do not consider the proposed Veteran's Park, located 6 miles from Ponto, a suitable alternative to a Coastal Park and open-space for Ponto / west of I-5.
- _____

I thank you for your consideration!

Sign: 

Print Name: Monique Harmen

Date: 10/20/18

Address: 1301 Cornish Dr.
Cardiff 92004

Email to:

Matt.Hall@carlsbadca.gov; CityCouncil@carlsbadca.gov; gbuhr@coastal.ca.gov;
Erin.Prahler@coastal.ca.gov; info@peopleforponto.com

Re: Ponto Beach / Parks and Open Space Deficit

Dear Mayor Hall, Carlsbad City Council, and California Coastal Commission:

I am informed that there is a current 6.6 acre park deficit in Coastal Southwest quadrant of Carlsbad, (south of Palomar Airport Road and west of El Camino Real); that there is a 30 acre open-space deficit in Zone 9 (west of I-5 and south of Poinsettia) of the Growth Management Plan; that the City is not requiring developers to first look at non-residential reserve and parks in Planning Area F (the large, undeveloped area west of the railroad tracks, north of Avenida Encinas and south of Cape Rey Hotel); and most importantly, I am informed that the City Council is currently reviewing plans to build a high-density, residential community in Planning Area F, a location perfectly situated to remedy the above deficits.

Accordingly, I am requesting and making my position known that:

- I want the City of Carlsbad to build a park at Ponto to serve residents and visitors alike.
- I believe any and all development west of I-5 should be dependent on developers providing the required and currently missing 30 acres of open-space.
- I do not want high-density, residential development at Ponto.
- I do not consider the proposed Veteran's Park, located 6 miles from Ponto, a suitable alternative to a Coastal Park and open-space for Ponto / west of I-5.

I thank you for your consideration!

Sign: _____

Print Name: _____

Date: _____

Address: _____

Terry A. Rasmussen
Terry A Rasmussen
10-20-2018
Ponto

Email to:

Matt.Hall@carlsbadca.gov; CityCouncil@carlsbadca.gov; gbuhr@coastal.ca.gov;
Erin.Prahler@coastal.ca.gov; info@peopleforponto.com

Re: Ponto Beach / Parks and Open Space Deficit

Dear Mayor Hall, Carlsbad City Council, and California Coastal Commission:

I am informed that there is a current 6.6 acre park deficit in Coastal Southwest quadrant of Carlsbad, (south of Palomar Airport Road and west of El Camino Real); that there is a 30 acre open-space deficit in Zone 9 (west of I-5 and south of Poinsettia) of the Growth Management Plan; that the City is not requiring developers to first look at non-residential reserve and parks in Planning Area F (the large, undeveloped area west of the railroad tracks, north of Avenida Encinas and south of Cape Rey Hotel); and most importantly, I am informed that the City Council is currently reviewing plans to build a high-density, residential community in Planning Area F, a location perfectly situated to remedy the above deficits.

Accordingly, I am requesting and making my position known that:

- I want the City of Carlsbad to build a park at Ponto to serve residents and visitors alike.
- I believe any and all development west of I-5 should be dependent on developers providing the required and currently missing 30 acres of open-space.
- I do not want high-density, residential development at Ponto.
- I do not consider the proposed Veteran's Park, located 6 miles from Ponto, a suitable alternative to a Coastal Park and open-space for Ponto / west of I-5.
- _____

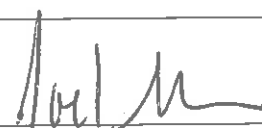
I thank you for your consideration!

Sign: _____

Print Name: _____

Date: _____

Address: _____


Joel Muzzey
10/20/18
825 Skysail Ave
Carlsbad, CA 92011

Email to:

Matt.Hall@carlsbadca.gov; CityCouncil@carlsbadca.gov; gbuhr@coastal.ca.gov;
Erin.Prahler@coastal.ca.gov; info@peopleforponto.com

Re: Ponto Beach / Parks and Open Space Deficit


Dear Mayor Hall, Carlsbad City Council, and California Coastal Commission:

I am informed that there is a current 6.6 acre park deficit in Coastal Southwest quadrant of Carlsbad, (south of Palomar Airport Road and west of El Camino Real); that there is a 30 acre open-space deficit in Zone 9 (west of I-5 and south of Poinsettia) of the Growth Management Plan; that the City is not requiring developers to first look at non-residential reserve and parks in Planning Area F (the large, undeveloped area west of the railroad tracks, north of Avenida Encinas and south of Cape Rey Hotel); and most importantly, I am informed that the City Council is currently reviewing plans to build a high-density, residential community in Planning Area F, a location perfectly situated to remedy the above deficits.

Accordingly, I am requesting and making my position known that:

- I want the City of Carlsbad to build a park at Ponto to serve residents and visitors alike.
- I believe any and all development west of I-5 should be dependent on developers providing the required and currently missing 30 acres of open-space.
- I do not want high-density, residential development at Ponto.
- I do not consider the proposed Veteran's Park, located 6 miles from Ponto, a suitable alternative to a Coastal Park and open-space for Ponto / west of I-5.
- _____

I thank you for your consideration!

Sign: 
Print Name: Candy Mendall
Date: 10/20/2018
Address: 2630 Piliacas

Email to:

Matt.Hall@carlsbadca.gov; CityCouncil@carlsbadca.gov; gbuhr@coastal.ca.gov;
Erin.Prahler@coastal.ca.gov; info@peopleforponto.com

Re: Ponto Beach / Parks and Open Space Deficit

Dear Mayor Hall, Carlsbad City Council, and California Coastal Commission:

I am informed that there is a current 6.6 acre park deficit in Coastal Southwest quadrant of Carlsbad, (south of Palomar Airport Road and west of El Camino Real); that there is a 30 acre open-space deficit in Zone 9 (west of I-5 and south of Poinsettia) of the Growth Management Plan; that the City is not requiring developers to first look at non-residential reserve and parks in Planning Area F (the large, undeveloped area west of the railroad tracks, north of Avenida Encinas and south of Cape Rey Hotel); and most importantly, I am informed that the City Council is currently reviewing plans to build a high-density, residential community in Planning Area F, a location perfectly situated to remedy the above deficits.

Accordingly, I am requesting and making my position known that:

- I want the City of Carlsbad to build a park at Ponto to serve residents and visitors alike.
- I believe any and all development west of I-5 should be dependent on developers providing the required and currently missing 30 acres of open-space.
- I do not want high-density, residential development at Ponto.
- I do not consider the proposed Veteran's Park, located 6 miles from Ponto, a suitable alternative to a Coastal Park and open-space for Ponto / west of I-5.
- _____

I thank you for your consideration!

Sign: _____

Print Name: _____

Date: _____

Address: _____

Melody A Gallego
Melody A Gallego
10-20-18
7200 S. Marsteller Rd
Tucson, AZ 85735

Email to:

Matt.Hall@carlsbadca.gov; CityCouncil@carlsbadca.gov; gbuhr@coastal.ca.gov;

Erin.Prahler@coastal.ca.gov; info@peopleforponto.com

Re: Ponto Beach / Parks and Open Space Deficit


Dear Mayor Hall, Carlsbad City Council, and California Coastal Commission:

I am informed that there is a current 6.6 acre park deficit in Coastal Southwest quadrant of Carlsbad, (south of Palomar Airport Road and west of El Camino Real); that there is a 30 acre open-space deficit in Zone 9 (west of I-5 and south of Poinsettia) of the Growth Management Plan; that the City is not requiring developers to first look at non-residential reserve and parks in Planning Area F (the large, undeveloped area west of the railroad tracks, north of Avenida Encinas and south of Cape Rey Hotel); and most importantly, I am informed that the City Council is currently reviewing plans to build a high-density, residential community in Planning Area F, a location perfectly situated to remedy the above deficits.

Accordingly, I am requesting and making my position known that:

- I want the City of Carlsbad to build a park at Ponto to serve residents and visitors alike.
- I believe any and all development west of I-5 should be dependent on developers providing the required and currently missing 30 acres of open-space.
- I do not want high-density, residential development at Ponto.
- I do not consider the proposed Veteran's Park, located 6 miles from Ponto, a suitable alternative to a Coastal Park and open-space for Ponto / west of I-5.
- _____

I thank you for your consideration!

Sign: 
Print Name: Sadie Ackerman
Date: 10/20/18
Address: 131 Diana St Apt 5
Encinitas CA 92024

Email to:
Matt.Hall@carlsbadca.gov; CityCouncil@carlsbadca.gov; gbuhr@coastal.ca.gov;
Erin.Prahler@coastal.ca.gov; info@peopleforponto.com

Re: Ponto Beach / Parks and Open Space Deficit

Dear Mayor Hall, Carlsbad City Council, and California Coastal Commission:

I am informed that there is a current 6.6 acre park deficit in Coastal Southwest quadrant of Carlsbad, (south of Palomar Airport Road and west of El Camino Real); that there is a 30 acre open-space deficit in Zone 9 (west of I-5 and south of Poinsettia) of the Growth Management Plan; that the City is not requiring developers to first look at non-residential reserve and parks in Planning Area F (the large, undeveloped area west of the railroad tracks, north of Avenida Encinas and south of Cape Rey Hotel); and most importantly, I am informed that the City Council is currently reviewing plans to build a high-density, residential community in Planning Area F, a location perfectly situated to remedy the above deficits.

Accordingly, I am requesting and making my position known that:

- I want the City of Carlsbad to build a park at Ponto to serve residents and visitors alike.
- I believe any and all development west of I-5 should be dependent on developers providing the required and currently missing 30 acres of open-space.
- I do not want high-density, residential development at Ponto.
- I do not consider the proposed Veteran's Park, located 6 miles from Ponto, a suitable alternative to a Coastal Park and open-space for Ponto / west of I-5.
- _____

I thank you for your consideration!

Sign: _____

Print Name: _____

Date: _____

Address: _____

Email to:

Matt.Hall@carlsbadca.gov; CityCouncil@carlsbadca.gov; gbuhr@coastal.ca.gov;

Erin.Prahler@coastal.ca.gov; info@peopleforponto.com

Re: Ponto Beach / Parks and Open Space Deficit

Dear Mayor Hall, Carlsbad City Council, and California Coastal Commission:

I am informed that there is a current 6.6 acre park deficit in Coastal Southwest quadrant of Carlsbad, (south of Palomar Airport Road and west of El Camino Real); that there is a 30 acre open-space deficit in Zone 9 (west of I-5 and south of Poinsettia) of the Growth Management Plan; that the City is not requiring developers to first look at non-residential reserve and parks in Planning Area F (the large, undeveloped area west of the railroad tracks, north of Avenida Encinas and south of Cape Rey Hotel); and most importantly, I am informed that the City Council is currently reviewing plans to build a high-density, residential community in Planning Area F, a location perfectly situated to remedy the above deficits.

Accordingly, I am requesting and making my position known that:

- I want the City of Carlsbad to build a park at Ponto to serve residents and visitors alike.
- I believe any and all development west of I-5 should be dependent on developers providing the required and currently missing 30 acres of open-space.
- I do not want high-density, residential development at Ponto.
- I do not consider the proposed Veteran's Park, located 6 miles from Ponto, a suitable alternative to a Coastal Park and open-space for Ponto / west of I-5.
- _____

I thank you for your consideration!

Sign: 

Print Name: MARTA PANZ

Date: 20/10/18

Address: Watford, UK

Email to:

Matt.Hall@carlsbadca.gov; CityCouncil@carlsbadca.gov; gbuhr@coastal.ca.gov;

Erin.Prahler@coastal.ca.gov; info@peopleforponto.com

People for Ponto

Develop Ponto Right

Re: Ponto Beach / Parks and Open Space Deficit

Dear Mayor Hall, Carlsbad City Council, and California Coastal Commission:

I am informed that there is a current 6.6 acre park deficit in Coastal Southwest quadrant of Carlsbad, (south of Palomar Airport Road and west of El Camino Real); that there is a 30 acre open-space deficit in Zone 9 (west of I-5 and south of Poinsettia) of the Growth Management Plan; that the City is not requiring developers to first look at non-residential reserve and parks in Planning Area F (the large, undeveloped area west of the railroad tracks, north of Avenida Encinas and south of Cape Rey Hotel); and most importantly, I am informed that the City Council is currently reviewing plans to build a high-density, residential community in Planning Area F, a location perfectly situated to remedy the above deficits.

Accordingly, I am requesting and making my position known that:

- I want the City of Carlsbad to build a park at Ponto to serve residents and visitors alike.
- I believe any and all development west of I-5 should be dependent on developers providing the required and currently missing 30 acres of open-space.
- I do not want high-density, residential development at Ponto.
- I do not consider the proposed Veteran's Park, located 6 miles from Ponto, a suitable alternative to a Coastal Park and open-space for Ponto / west of I-5.
- _____

I thank you for your consideration!

Sign: _____

Print Name: _____

Date: _____

Address: _____

SMG

Shawn McGuire

10/20/18

6267 Paseo Carlsbad
Carlsbad

Email to:

Matt.Hall@carlsbadca.gov; CityCouncil@carlsbadca.gov; gbuhr@coastal.ca.gov;

Erin.Prahler@coastal.ca.gov; info@peopleforponto.com

Re: Ponto Beach / Parks and Open Space Deficit

Dear Mayor Hall, Carlsbad City Council, and California Coastal Commission:

I am informed that there is a current 6.6 acre park deficit in Coastal Southwest quadrant of Carlsbad, (south of Palomar Airport Road and west of El Camino Real); that there is a 30 acre open-space deficit in Zone 9 (west of I-5 and south of Poinsettia) of the Growth Management Plan; that the City is not requiring developers to first look at non-residential reserve and parks in Planning Area F (the large, undeveloped area west of the railroad tracks, north of Avenida Encinas and south of Cape Rey Hotel); and most importantly, I am informed that the City Council is currently reviewing plans to build a high-density, residential community in Planning Area F, a location perfectly situated to remedy the above deficits.

Accordingly, I am requesting and making my position known that:

- I want the City of Carlsbad to build a park at Ponto to serve residents and visitors alike.
- I believe any and all development west of I-5 should be dependent on developers providing the required and currently missing 30 acres of open-space.
- I do not want high-density, residential development at Ponto.
- I do not consider the proposed Veteran's Park, located 6 miles from Ponto, a suitable alternative to a Coastal Park and open-space for Ponto / west of I-5.
- _____

I thank you for your consideration!

Sign: _____

Print Name: _____

Date: _____

Address: _____

[Handwritten Signature]
Cronos Del Pmo
10/20/2018
1095 S. 500 W #12
Provo UT.

Email to:

Matt.Hall@carlsbadca.gov; CityCouncil@carlsbadca.gov; gbuhr@coastal.ca.gov;
Erin.Prahler@coastal.ca.gov; info@peopleforponto.com

Re: Ponto Beach / Parks and Open Space Deficit

Dear Mayor Hall, Carlsbad City Council, and California Coastal Commission:

I am informed that there is a current 6.6 acre park deficit in Coastal Southwest quadrant of Carlsbad, (south of Palomar Airport Road and west of El Camino Real); that there is a 30 acre open-space deficit in Zone 9 (west of I-5 and south of Poinsettia) of the Growth Management Plan; that the City is not requiring developers to first look at non-residential reserve and parks in Planning Area F (the large, undeveloped area west of the railroad tracks, north of Avenida Encinas and south of Cape Rey Hotel); and most importantly, I am informed that the City Council is currently reviewing plans to build a high-density, residential community in Planning Area F, a location perfectly situated to remedy the above deficits.

Accordingly, I am requesting and making my position known that:

- I want the City of Carlsbad to build a park at Ponto to serve residents and visitors alike.
- I believe any and all development west of I-5 should be dependent on developers providing the required and currently missing 30 acres of open-space.
- I do not want high-density, residential development at Ponto.
- I do not consider the proposed Veteran's Park, located 6 miles from Ponto, a suitable alternative to a Coastal Park and open-space for Ponto / west of I-5.
- _____

I thank you for your consideration!

Sign: 

Print Name: RICK BATE

Date: 10-20-18

Address: CARLSBAD 92009

Email to:

Matt.Hall@carlsbadca.gov; CityCouncil@carlsbadca.gov; gbuhr@coastal.ca.gov;

Erin.Praher@coastal.ca.gov; info@peopleforponto.com

Re: Ponto Beach / Parks and Open Space Deficit

Dear Mayor Hall, Carlsbad City Council, and California Coastal Commission:

I am informed that there is a current 6.6 acre park deficit in Coastal Southwest quadrant of Carlsbad, (south of Palomar Airport Road and west of El Camino Real); that there is a 30 acre open-space deficit in Zone 9 (west of I-5 and south of Poinsettia) of the Growth Management Plan; that the City is not requiring developers to first look at non-residential reserve and parks in Planning Area F (the large, undeveloped area west of the railroad tracks, north of Avenida Encinas and south of Cape Rey Hotel); and most importantly, I am informed that the City Council is currently reviewing plans to build a high-density, residential community in Planning Area F, a location perfectly situated to remedy the above deficits.

Accordingly, I am requesting and making my position known that:

- I want the City of Carlsbad to build a park at Ponto to serve residents and visitors alike.
- I believe any and all development west of I-5 should be dependent on developers providing the required and currently missing 30 acres of open-space.
- I do not want high-density, residential development at Ponto.
- I do not consider the proposed Veteran's Park, located 6 miles from Ponto, a suitable alternative to a Coastal Park and open-space for Ponto / west of I-5.
- _____

I thank you for your consideration!

Sign: 

Print Name: Ivonne Valenzuela

Date: 10/20/18

Address: Rio Rico, AZ

Email to:

Matt.Hall@carlsbadca.gov; CityCouncil@carlsbadca.gov; gbuhr@coastal.ca.gov;

Erin.Prahler@coastal.ca.gov; info@peopleforponto.com

Re: Ponto Beach / Parks and Open Space Deficit

Dear Mayor Hall, Carlsbad City Council, and California Coastal Commission:

I am informed that there is a current 6.6 acre park deficit in Coastal Southwest quadrant of Carlsbad, (south of Palomar Airport Road and west of El Camino Real); that there is a 30 acre open-space deficit in Zone 9 (west of I-5 and south of Poinsettia) of the Growth Management Plan; that the City is not requiring developers to first look at non-residential reserve and parks in Planning Area F (the large, undeveloped area west of the railroad tracks, north of Avenida Encinas and south of Cape Rey Hotel); and most importantly, I am informed that the City Council is currently reviewing plans to build a high-density, residential community in Planning Area F, a location perfectly situated to remedy the above deficits.

Accordingly, I am requesting and making my position known that:

- I want the City of Carlsbad to build a park at Ponto to serve residents and visitors alike.
- I believe any and all development west of I-5 should be dependent on developers providing the required and currently missing 30 acres of open-space.
- I do not want high-density, residential development at Ponto.
- I do not consider the proposed Veteran's Park, located 6 miles from Ponto, a suitable alternative to a Coastal Park and open-space for Ponto / west of I-5.

I thank you for your consideration!

Sign: 

Print Name: CONRAD GRELL

Date: OCT 20, 2018

Address: 2554 TOWN GARDEN RD
CARLSBAD

Email to:

Matt.Hall@carlsbadca.gov; CityCouncil@carlsbadca.gov; gbuhr@coastal.ca.gov;

Erin.Praher@coastal.ca.gov; info@peopleforponto.com

Re: Ponto Beach / Parks and Open Space Deficit

Dear Mayor Hall, Carlsbad City Council, and California Coastal Commission:

I am informed that there is a current 6.6 acre park deficit in Coastal Southwest quadrant of Carlsbad, (south of Palomar Airport Road and west of El Camino Real); that there is a 30 acre open-space deficit in Zone 9 (west of I-5 and south of Poinsettia) of the Growth Management Plan; that the City is not requiring developers to first look at non-residential reserve and parks in Planning Area F (the large, undeveloped area west of the railroad tracks, north of Avenida Encinas and south of Cape Rey Hotel); and most importantly, I am informed that the City Council is currently reviewing plans to build a high-density, residential community in Planning Area F, a location perfectly situated to remedy the above deficits.

Accordingly, I am requesting and making my position known that:

- I want the City of Carlsbad to build a park at Ponto to serve residents and visitors alike.
- I believe any and all development west of I-5 should be dependent on developers providing the required and currently missing 30 acres of open-space.
- I do not want high-density, residential development at Ponto.
- I do not consider the proposed Veteran's Park, located 6 miles from Ponto, a suitable alternative to a Coastal Park and open-space for Ponto / west of I-5.

I thank you for your consideration!

Sign: 

Print Name: Judi Lesight

Date: 10/20/18

Address: 2554 Town Garden Rd
Carlsbad

Email to:

Matt.Hall@carlsbadca.gov; CityCouncil@carlsbadca.gov; gbuhr@coastal.ca.gov;

Erin.Prahler@coastal.ca.gov; info@peopleforponto.com

People for Ponto

Develop Ponto Right

Re: Ponto Beach / Parks and Open Space Deficit

Dear Mayor Hall, Carlsbad City Council, and California Coastal Commission:

I am informed that there is a current 6.6 acre park deficit in Coastal Southwest quadrant of Carlsbad, (south of Palomar Airport Road and west of El Camino Real); that there is a 30 acre open-space deficit in Zone 9 (west of I-5 and south of Poinsettia) of the Growth Management Plan; that the City is not requiring developers to first look at non-residential reserve and parks in Planning Area F (the large, undeveloped area west of the railroad tracks, north of Avenida Encinas and south of Cape Rey Hotel); and most importantly, I am informed that the City Council is currently reviewing plans to build a high-density, residential community in Planning Area F, a location perfectly situated to remedy the above deficits.

Accordingly, I am requesting and making my position known that:

- I want the City of Carlsbad to build a park at Ponto to serve residents and visitors alike.
- I believe any and all development west of I-5 should be dependent on developers providing the required and currently missing 30 acres of open-space.
- I do not want high-density, residential development at Ponto.
- I do not consider the proposed Veteran's Park, located 6 miles from Ponto, a suitable alternative to a Coastal Park and open-space for Ponto / west of I-5.

JB NEED PONTO REGIONAL PARK
NORTH & SOUTH OF AVENIDA ENCINAS

I thank you for your consideration!

Sign: Jim Burke

Print Name: Jim Burke

Date: 20 OCT 18

Address: 7328 BINNACLE DR
CBA

Email to:

Matt.Hall@carlsbadca.gov; CityCouncil@carlsbadca.gov; gbuhr@coastal.ca.gov;

Erin.Praher@coastal.ca.gov; info@peopleforponto.com

Re: Ponto Beach / Parks and Open Space Deficit

Dear Mayor Hall, Carlsbad City Council, and California Coastal Commission:

I am informed that there is a current 6.6 acre park deficit in Coastal Southwest quadrant of Carlsbad, (south of Palomar Airport Road and west of El Camino Real); that there is a 30 acre open-space deficit in Zone 9 (west of I-5 and south of Poinsettia) of the Growth Management Plan; that the City is not requiring developers to first look at non-residential reserve and parks in Planning Area F (the large, undeveloped area west of the railroad tracks, north of Avenida Encinas and south of Cape Rey Hotel); and most importantly, I am informed that the City Council is currently reviewing plans to build a high-density, residential community in Planning Area F, a location perfectly situated to remedy the above deficits.

Accordingly, I am requesting and making my position known that:

- I want the City of Carlsbad to build a park at Ponto to serve residents and visitors alike.
- I believe any and all development west of I-5 should be dependent on developers providing the required and currently missing 30 acres of open-space.
- I do not want high-density, residential development at Ponto.
- I do not consider the proposed Veteran's Park, located 6 miles from Ponto, a suitable alternative to a Coastal Park and open-space for Ponto / west of I-5.
- _____

I thank you for your consideration!

Sign: Ryan Johnson
Print Name: RYAN JOHNSON
Date: OCT 16, 2018
Address: 216 CHINQUAPIN, CARLSBAD

Email to:

Matt.Hall@carlsbadca.gov; CityCouncil@carlsbadca.gov; gbuhr@coastal.ca.gov;
Erin.Prahler@coastal.ca.gov; info@peopleforponto.com

Re: Ponto Beach / Parks and Open Space Deficit

Dear Mayor Hall, Carlsbad City Council, and California Coastal Commission:

I am informed that there is a current 6.6 acre park deficit in Coastal Southwest quadrant of Carlsbad, (south of Palomar Airport Road and west of El Camino Real); that there is a 30 acre open-space deficit in Zone 9 (west of I-5 and south of Poinsettia) of the Growth Management Plan; that the City is not requiring developers to first look at non-residential reserve and parks in Planning Area F (the large, undeveloped area west of the railroad tracks, north of Avenida Encinas and south of Cape Rey Hotel); and most importantly, I am informed that the City Council is currently reviewing plans to build a high-density, residential community in Planning Area F, a location perfectly situated to remedy the above deficits.

Accordingly, I am requesting and making my position known that:

- I want the City of Carlsbad to build a park at Ponto to serve residents and visitors alike.
- I believe any and all development west of I-5 should be dependent on developers providing the required and currently missing 30 acres of open-space.
- I do not want high-density, residential development at Ponto.
- I do not consider the proposed Veteran's Park, located 6 miles from Ponto, a suitable alternative to a Coastal Park and open-space for Ponto / west of I-5.

I thank you for your consideration!

Sign: Cohen LeBreche

Print Name: Cohen LeBreche

Date: Oct 19, 2018

Address: Chinguapin, CARLSBAD

Email to:

Matt.Hall@carlsbadca.gov; CityCouncil@carlsbadca.gov; gbuhr@coastal.ca.gov;
Erin.Prahler@coastal.ca.gov; info@peopleforponto.com

Re: Ponto Beach / Parks and Open Space Deficit

Dear Mayor Hall, Carlsbad City Council, and California Coastal Commission:

I am informed that there is a current 6.6 acre park deficit in Coastal Southwest quadrant of Carlsbad, (south of Palomar Airport Road and west of El Camino Real); that there is a 30 acre open-space deficit in Zone 9 (west of I-5 and south of Poinsettia) of the Growth Management Plan; that the City is not requiring developers to first look at non-residential reserve and parks in Planning Area F (the large, undeveloped area west of the railroad tracks, north of Avenida Encinas and south of Cape Rey Hotel); and most importantly, I am informed that the City Council is currently reviewing plans to build a high-density, residential community in Planning Area F, a location perfectly situated to remedy the above deficits.

Accordingly, I am requesting and making my position known that:

- I want the City of Carlsbad to build a park at Ponto to serve residents and visitors alike.
- I believe any and all development west of I-5 should be dependent on developers providing the required and currently missing 30 acres of open-space.
- I do not want high-density, residential development at Ponto.
- I do not consider the proposed Veteran's Park, located 6 miles from Ponto, a suitable alternative to a Coastal Park and open-space for Ponto / west of I-5.
-

I thank you for your consideration!

Sign: Avalon LaBreche
Print Name: Avalon LaBreche
Date: Oct 19, 2018
Address: Chingwapi Ave.
Carlsbad, CA

Email to:
Matt.Hall@carlsbadca.gov; CityCouncil@carlsbadca.gov; gbuhr@coastal.ca.gov;
Erin.Praher@coastal.ca.gov; info@peopleforponto.com

Re: Ponto Beach / Parks and Open Space Deficit

Dear Mayor Hall, Carlsbad City Council, and California Coastal Commission:

I am informed that there is a current 6.6 acre park deficit in Coastal Southwest quadrant of Carlsbad, (south of Palomar Airport Road and west of El Camino Real); that there is a 30 acre open-space deficit in Zone 9 (west of I-5 and south of Poinsettia) of the Growth Management Plan; that the City is not requiring developers to first look at non-residential reserve and parks in Planning Area F (the large, undeveloped area west of the railroad tracks, north of Avenida Encinas and south of Cape Rey Hotel); and most importantly, I am informed that the City Council is currently reviewing plans to build a high-density, residential community in Planning Area F, a location perfectly situated to remedy the above deficits.

Accordingly, I am requesting and making my position known that:

- I want the City of Carlsbad to build a park at Ponto to serve residents and visitors alike.
- I believe any and all development west of I-5 should be dependent on developers providing the required and currently missing 30 acres of open-space.
- I do not want high-density, residential development at Ponto.
- I do not consider the proposed Veteran's Park, located 6 miles from Ponto, a suitable alternative to a Coastal Park and open-space for Ponto / west of I-5.
- _____

I thank you for your consideration!

Sign: Claire LaBreche

Print Name: Claire LaBreche

Date: Oct 19, 2018

Address: 226 Chinguapin Carlsbad

Email to:

Matt.Hall@carlsbadca.gov; CityCouncil@carlsbadca.gov; gbuhr@coastal.ca.gov;
Erin.Prahler@coastal.ca.gov; info@peopleforponto.com

People for Ponto

Develop Ponto Right

Re: Ponto Beach / Parks and Open Space Deficit

Dear Mayor Hall, Carlsbad City Council, and California Coastal Commission:

I am informed that there is a current 6.6 acre park deficit in Coastal Southwest quadrant of Carlsbad, (south of Palomar Airport Road and west of El Camino Real); that there is a 30 acre open-space deficit in Zone 9 (west of I-5 and south of Poinsettia) of the Growth Management Plan; that the City is not requiring developers to first look at non-residential reserve and parks in Planning Area F (the large, undeveloped area west of the railroad tracks, north of Avenida Encinas and south of Cape Rey Hotel); and most importantly, I am informed that the City Council is currently reviewing plans to build a high-density, residential community in Planning Area F, a location perfectly situated to remedy the above deficits.

Accordingly, I am requesting and making my position known that:

- I want the City of Carlsbad to build a park at Ponto to serve residents and visitors alike.
- I believe any and all development west of I-5 should be dependent on developers providing the required and currently missing 30 acres of open-space.
- I do not want high-density, residential development at Ponto.
- I do not consider the proposed Veteran's Park, located 6 miles from Ponto, a suitable alternative to a Coastal Park and open-space for Ponto / west of I-5.

I thank you for your consideration!

Sign: Donna Poskitt Cowan
Print Name: DONNA POSKITT COWAN
Date: 10/20 650 WOODWARD ST
Address: SAN MARCOS, CA

Email to:

Matt.Hall@carlsbadca.gov; CityCouncil@carlsbadca.gov; gbuhr@coastal.ca.gov;
Erin.Prahler@coastal.ca.gov; info@peopleforponto.com

Re: Ponto Beach / Parks and Open Space Deficit

Dear Mayor Hall, Carlsbad City Council, and California Coastal Commission:

I am informed that there is a current 6.6 acre park deficit in Coastal Southwest quadrant of Carlsbad, (south of Palomar Airport Road and west of El Camino Real); that there is a 30 acre open-space deficit in Zone 9 (west of I-5 and south of Poinsettia) of the Growth Management Plan; that the City is not requiring developers to first look at non-residential reserve and parks in Planning Area F (the large, undeveloped area west of the railroad tracks, north of Avenida Encinas and south of Cape Rey Hotel); and most importantly, I am informed that the City Council is currently reviewing plans to build a high-density, residential community in Planning Area F, a location perfectly situated to remedy the above deficits.

Accordingly, I am requesting and making my position known that:

- I want the City of Carlsbad to build a park at Ponto to serve residents and visitors alike.
 - I believe any and all development west of I-5 should be dependent on developers providing the required and currently missing 30 acres of open-space.
 - I do not want high-density, residential development at Ponto.
 - I do not consider the proposed Veteran's Park, located 6 miles from Ponto, a suitable alternative to a Coastal Park and open-space for Ponto / west of I-5.
 - _____
-
-

I thank you for your consideration!

Sign: Cathy D. Mead
Print Name: Cathy D. Mead
Date: Oct 18, 2018
Address: 3574 Summit Trail
Carlsbad, CA

Email to:

Matt.Hall@carlsbadca.gov; CityCouncil@carlsbadca.gov; gbuhr@coastal.ca.gov;
Erin.Prahler@coastal.ca.gov; info@peopleforponto.com

People for Ponto

Develop Ponto Right

Re: Ponto Beach / Parks and Open Space Deficit

Dear Mayor Hall, Carlsbad City Council, and California Coastal Commission:

I am informed that there is a current 6.6 acre park deficit in Coastal Southwest quadrant of Carlsbad, (south of Palomar Airport Road and west of El Camino Real); that there is a 30 acre open-space deficit in Zone 9 (west of I-5 and south of Poinsettia) of the Growth Management Plan; that the City is not requiring developers to first look at non-residential reserve and parks in Planning Area F (the large, undeveloped area west of the railroad tracks, north of Avenida Encinas and south of Cape Rey Hotel); and most importantly, I am informed that the City Council is currently reviewing plans to build a high-density, residential community in Planning Area F, a location perfectly situated to remedy the above deficits.

Accordingly, I am requesting and making my position known that:

- I want the City of Carlsbad to build a park at Ponto to serve residents and visitors alike.
- I believe any and all development west of I-5 should be dependent on developers providing the required and currently missing 30 acres of open-space.
- I do not want high-density, residential development at Ponto.
- I do not consider the proposed Veteran's Park, located 6 miles from Ponto, a suitable alternative to a Coastal Park and open-space for Ponto / west of I-5.
- _____

I thank you for your consideration!

Sign: Cove D. Cowan
Print Name: COVE COWAN
Date: 10/18 2033 Chicago St.
Address: SAN DIEGO CA

Email to:

Matt.Hall@carlsbadca.gov; CityCouncil@carlsbadca.gov; gbuhr@coastal.ca.gov;
Erin.Prahler@coastal.ca.gov; info@peopleforponto.com

Re: Ponto Beach / Parks and Open Space Deficit


Dear Mayor Hall, Carlsbad City Council and California Coastal Commission:

I am informed that there is a current 6.6 acre park deficit in Coastal Southwest quadrant of Carlsbad, (south of Palomar Airport Road and west of El Camino Real); that there is a 30 acre open-space deficit in Zone 9 (west of I-5 and south of Poinsettia) of the Growth Management Plan; that the City is not requiring developers to first look at non-residential reserve and parks in Planning Area F (the large, undeveloped area west of the railroad tracks, north of Avenida Encinas and south of Cape Rey Hotel); and most importantly, I am informed that the City Council is currently reviewing plans to build a high-density, residential community in Planning Area F, a location perfectly situated to remedy the above deficits.

Accordingly, I am requesting and making my position known that:

- I want the City of Carlsbad to build a park at Ponto to serve residents and visitors alike.
- I believe any and all development west of I-5 should be dependent on developers providing the required and currently missing 30 acres of open-space.
- I do not want high-density, residential development at Ponto.
- I do not consider the proposed Veteran's Park, located 6 miles from Ponto, a suitable alternative to a Coastal Park and open-space for Ponto / west of I-5
- _____

Thank you for your consideration!

Sign: 
Print Name: Mike Ferrante
Date: 10/20/18
Address: 503 Rubbar Ave
Carlsbad, CA 92011

Re: Ponto Beach / Parks and Open Space Deficit


Dear Mayor Hall, Carlsbad City Council and California Coastal Commission:

I am informed that there is a current 6.6 acre park deficit in Coastal Southwest quadrant of Carlsbad, (south of Palomar Airport Road and west of El Camino Real); that there is a 30 acre open-space deficit in Zone 9 (west of I-5 and south of Poinsettia) of the Growth Management Plan; that the City is not requiring developers to first look at non-residential reserve and parks in Planning Area F (the large, undeveloped area west of the railroad tracks, north of Avenida Encinas and south of Cape Rey Hotel); and most importantly, I am informed that the City Council is currently reviewing plans to build a high-density, residential community in Planning Area F, a location perfectly situated to remedy the above deficits.

Accordingly, I am requesting and making my position known that:

- I want the City of Carlsbad to build a park at Ponto to serve residents and visitors alike.
- I believe any and all development west of I-5 should be dependent on developers providing the required and currently missing 30 acres of open-space.
- I do not want high-density, residential development at Ponto.
- I do not consider the proposed Veteran's Park, located 6 miles from Ponto, a suitable alternative to a Coastal Park and open-space for Ponto / west of I-5

Thank you for your consideration!

Sign: 

Print Name: Drew R Keating-Hudson

Date: 10/26/2018

Address: 508 Rudder Ave
Carlsbad, CA 92011

Re: Ponto Beach / Parks and Open Space Deficit

Dear Mayor Hall, Carlsbad City Council and California Coastal Commission:

I am informed that there is a current 6.6 acre park deficit in Coastal Southwest quadrant of Carlsbad, (south of Palomar Airport Road and west of El Camino Real); that there is a 30 acre open-space deficit in Zone 9 (west of I-5 and south of Poinsettia) of the Growth Management Plan; that the City is not requiring developers to first look at non-residential reserve and parks in Planning Area F (the large, undeveloped area west of the railroad tracks, north of Avenida Encinas and south of Cape Rey Hotel); and most importantly, I am informed that the City Council is currently reviewing plans to build a high-density, residential community in Planning Area F, a location perfectly situated to remedy the above deficits.

Accordingly, I am requesting and making my position known that:

- I want the City of Carlsbad to build a park at Ponto to serve residents and visitors alike.
- I believe any and all development west of I-5 should be dependent on developers providing the required and currently missing 30 acres of open-space.
- I do not want high-density, residential development at Ponto.
- I do not consider the proposed Veteran's Park, located 6 miles from Ponto, a suitable alternative to a Coastal Park and open-space for Ponto / west of I-5
- _____

Thank you for your consideration!

Sign: *Adrian Laine*

Print Name: ADRIAN LAINE

Date: 10-20-18

Address: 513 Knott's
Carlsbad City 92011

Re: Ponto Beach / Parks and Open Space Deficit

Dear Mayor Hall, Carlsbad City Council and California Coastal Commission:

I am informed that there is a current 6.6 acre park deficit in Coastal Southwest quadrant of Carlsbad, (south of Palomar Airport Road and west of El Camino Real); that there is a 30 acre open-space deficit in Zone 9 (west of I-5 and south of Poinsettia) of the Growth Management Plan; that the City is not requiring developers to first look at non-residential reserve and parks in Planning Area F (the large, undeveloped area west of the railroad tracks, north of Avenida Encinas and south of Cape Rey Hotel); and most importantly, I am informed that the City Council is currently reviewing plans to build a high-density, residential community in Planning Area F, a location perfectly situated to remedy the above deficits.

Accordingly, I am requesting and making my position known that:

- I want the City of Carlsbad to build a park at Ponto to serve residents and visitors alike.
- I believe any and all development west of I-5 should be dependent on developers providing the required and currently missing 30 acres of open-space.
- I do not want high-density, residential development at Ponto.
- I do not consider the proposed Veteran's Park, located 6 miles from Ponto, a suitable alternative to a Coastal Park and open-space for Ponto / west of I-5
- _____

Thank you for your consideration!

Sign: *A. Rivera*
 Print Name: GEO RIVERA
 Date: _____
 Address: 506 Halsing
Carlsbad

Re: Ponto Beach / Parks and Open Space Deficit

Dear Mayor Hall, Carlsbad City Council and California Coastal Commission:

I am informed that there is a current 6.6 acre park deficit in Coastal Southwest quadrant of Carlsbad, (south of Palomar Airport Road and west of El Camino Real); that there is a 30 acre open-space deficit in Zone 9 (west of I-5 and south of Poinsettia) of the Growth Management Plan; that the City is not requiring developers to first look at non-residential reserve and parks in Planning Area F (the large, undeveloped area west of the railroad tracks, north of Avenida Encinas and south of Cape Rey Hotel); and most importantly, I am informed that the City Council is currently reviewing plans to build a high-density, residential community in Planning Area F, a location perfectly situated to remedy the above deficits.

Accordingly, I am requesting and making my position known that:

- I want the City of Carlsbad to build a park at Ponto to serve residents and visitors alike.
- I believe any and all development west of I-5 should be dependent on developers providing the required and currently missing 30 acres of open-space.
- I do not want high-density, residential development at Ponto.
- I do not consider the proposed Veteran's Park, located 6 miles from Ponto, a suitable alternative to a Coastal Park and open-space for Ponto / west of I-5
- _____

Thank you for your consideration!

Sign: _____

Print Name: _____

Date: _____

Address: _____

A. Tatikian
ARAM TATIKIAN
10-19-2019
7451 Magellan St.
Carlsbad, Ca. 92011

Re: Ponto Beach / Parks and Open Space Deficit


Dear Mayor Hall, Carlsbad City Council and California Coastal Commission:

I am informed that there is a current 6.6 acre park deficit in Coastal Southwest quadrant of Carlsbad, (south of Palomar Airport Road and west of El Camino Real); that there is a 30 acre open-space deficit in Zone 9 (west of I-5 and south of Poinsettia) of the Growth Management Plan; that the City is not requiring developers to first look at non-residential reserve and parks in Planning Area F (the large, undeveloped area west of the railroad tracks, north of Avenida Encinas and south of Cape Rey Hotel); and most importantly, I am informed that the City Council is currently reviewing plans to build a high-density, residential community in Planning Area F, a location perfectly situated to remedy the above deficits.

Accordingly, I am requesting and making my position known that:

- I want the City of Carlsbad to build a park at Ponto to serve residents and visitors alike.
- I believe any and all development west of I-5 should be dependent on developers providing the required and currently missing 30 acres of open-space.
- I do not want high-density, residential development at Ponto.
- I do not consider the proposed Veteran's Park, located 6 miles from Ponto, a suitable alternative to a Coastal Park and open-space for Ponto / west of I-5

Thank you for your consideration!

Sign: 

Print Name: SANG BO KIM

Date: 10/19/18

Address: 525 Haining Ct
Carlsbad CA 92011

People for Ponto

Reversing Ponto's Decline

Re: Ponto Beach / Parks and Open Space Deficit

Dear Mayor Hall, Carlsbad City Council and California Coastal Commission:

I am informed that there is a current 6.6 acre park deficit in Coastal Southwest quadrant of Carlsbad, (south of Palomar Airport Road and west of El Camino Real); that there is a 30 acre open-space deficit in Zone 9 (west of I-5 and south of Poinsettia) of the Growth Management Plan; that the City is not requiring developers to first look at non-residential reserve and parks in Planning Area F (the large, undeveloped area west of the railroad tracks, north of Avenida Encinas and south of Cape Rey Hotel); and most importantly, I am informed that the City Council is currently reviewing plans to build a high-density, residential community in Planning Area F, a location perfectly situated to remedy the above deficits.

Accordingly, I am requesting and making my position known that:

- I want the City of Carlsbad to build a park at Ponto to serve residents and visitors alike.
- I believe any and all development west of I-5 should be dependent on developers providing the required and currently missing 30 acres of open-space.
- I do not want high-density, residential development at Ponto.
- I do not consider the proposed Veteran's Park, located 6 miles from Ponto, a suitable alternative to a Coastal Park and open-space for Ponto / west of I-5

Thank you for your consideration!

Sign:



Print Name:

CA ROBINSON

Date:

10-19-08

Address:

506 Halsbury Ct
Carlsbad, CA 92011

Re: Ponto Beach / Parks and Open Space Deficit

Dear Mayor Hall, Carlsbad City Council and California Coastal Commission:

I am informed that there is a current 6.6 acre park deficit in Coastal Southwest quadrant of Carlsbad, (south of Palomar Airport Road and west of El Camino Real); that there is a 30 acre open-space deficit in Zone 9 (west of I-5 and south of Poinsettia) of the Growth Management Plan; that the City is not requiring developers to first look at non-residential reserve and parks in Planning Area F (the large, undeveloped area west of the railroad tracks, north of Avenida Encinas and south of Cape Rey Hotel); and most importantly, I am informed that the City Council is currently reviewing plans to build a high-density, residential community in Planning Area F, a location perfectly situated to remedy the above deficits.

Accordingly, I am requesting and making my position known that:

- I want the City of Carlsbad to build a park at Ponto to serve residents and visitors alike.
- I believe any and all development west of I-5 should be dependent on developers providing the required and currently missing 30 acres of open-space.
- I do not want high-density, residential development at Ponto.
- I do not consider the proposed Veteran's Park, located 6 miles from Ponto, a suitable alternative to a Coastal Park and open-space for Ponto / west of I-5
- _____

Thank you for your consideration!

Sign: 

Print Name: MARK LYDECKER

Date: 10/19/2018

Address: 505 HAWKING CT
CARLSBAD CA 92011

People for Ponto

Develop Ponto Right

Re: Ponto Beach / Parks and Open Space Deficit

Dear Mayor Hall, Carlsbad City Council and California Coastal Commission:

I am informed that there is a current 6.6 acre park deficit in Coastal Southwest quadrant of Carlsbad, (south of Palomar Airport Road and west of El Camino Real); that there is a 30 acre open-space deficit in Zone 9 (west of I-5 and south of Poinsettia) of the Growth Management Plan; that the City is not requiring developers to first look at non-residential reserve and parks in Planning Area F (the large, undeveloped area west of the railroad tracks, north of Avenida Encinas and south of Cape Rey Hotel); and most importantly, I am informed that the City Council is currently reviewing plans to build a high-density, residential community in Planning Area F, a location perfectly situated to remedy the above deficits.

Accordingly, I am requesting and making my position known that:

- I want the City of Carlsbad to build a park at Ponto to serve residents and visitors alike.
- I believe any and all development west of I-5 should be dependent on developers providing the required and currently missing 30 acres of open-space.
- I do not want high-density, residential development at Ponto.
- I do not consider the proposed Veteran's Park, located 6 miles from Ponto, a suitable alternative to a Coastal Park and open-space for Ponto / west of I-5

Thank you for your consideration!

Sign:

Print Name:

Date:

Address:

Julie Prince

Julie Prince

10/19/18

541 Helsing Court
Carlsbad, CA 92011

Re: Ponto Beach / Parks and Open Space Deficit

Dear Mayor Hall, Carlsbad City Council, and California Coastal Commission:

I am informed that there is a current 6.6 acre park deficit in Coastal Southwest quadrant of Carlsbad, (south of Palomar Airport Road and west of El Camino Real); that there is a 30 acre open-space deficit in Zone 9 (west of I-5 and south of Poinsettia) of the Growth Management Plan; that the City is not requiring developers to first look at non-residential reserve and parks in Planning Area F (the large, undeveloped area west of the railroad tracks, north of Avenida Encinas and south of Cape Rey Hotel); and most importantly, I am informed that the City Council is currently reviewing plans to build a high-density, residential community in Planning Area F, a location perfectly situated to remedy the above deficits.

Accordingly, I am requesting and making my position known that:

- I want the City of Carlsbad to build a park at Ponto to serve residents and visitors alike.
- I believe any and all development west of I-5 should be dependent on developers providing the required and currently missing 30 acres of open-space.
- I do not want high-density, residential development at Ponto.
- I do not consider the proposed Veteran's Park, located 6 miles from Ponto, a suitable alternative to a Coastal Park and open-space for Ponto / west of I-5.
- _____

I thank you for your consideration!

Sign: Michelle Chambers
Print Name: Michelle Chambers
Date: 10/18/18
Address: 223 Montgomery Ave
Carlsbad 92007

Email to:
Matt.Hall@carlsbadca.gov; CityCouncil@carlsbadca.gov; gbuhr@coastal.ca.gov;
Erin.Prahler@coastal.ca.gov; info@peopleforponto.com

Re: Ponto Beach / Parks and Open Space Deficit

Dear Mayor Hall, Carlsbad City Council, and California Coastal Commission:

I am informed that there is a current 6.6 acre park deficit in Coastal Southwest quadrant of Carlsbad, (south of Palomar Airport Road and west of El Camino Real); that there is a 30 acre open-space deficit in Zone 9 (west of I-5 and south of Poinsettia) of the Growth Management Plan; that the City is not requiring developers to first look at non-residential reserve and parks in Planning Area F (the large, undeveloped area west of the railroad tracks, north of Avenida Encinas and south of Cape Rey Hotel); and most importantly, I am informed that the City Council is currently reviewing plans to build a high-density, residential community in Planning Area F, a location perfectly situated to remedy the above deficits.

Accordingly, I am requesting and making my position known that:

- I want the City of Carlsbad to build a park at Ponto to serve residents and visitors alike.
- I believe any and all development west of I-5 should be dependent on developers providing the required and currently missing 30 acres of open-space.
- I do not want high-density, residential development at Ponto.
- I do not consider the proposed Veteran's Park, located 6 miles from Ponto, a suitable alternative to a Coastal Park and open-space for Ponto / west of I-5.

I thank you for your consideration!

Sign: _____

Print Name: _____

Date: _____

Address: _____

Qiuying Huang

Qiuying Huang

10-15-18

7364 Escallonia Ct. 92011

Email to:

Matt.Hall@carlsbadca.gov; CityCouncil@carlsbadca.gov; gbuhr@coastal.ca.gov;
Erin.Prahler@coastal.ca.gov; info@peopleforponto.com

People for Ponto

Developer Ponto Right

Re: Ponto Beach / Parks and Open Space Deficit

Dear Mayor Hall, Carlsbad City Council and California Coastal Commission:

I am informed that there is a current 6.6 acre park deficit in Coastal Southwest quadrant of Carlsbad, (south of Palomar Airport Road and west of El Camino Real); that there is a 30 acre open-space deficit in Zone 9 (west of I-5 and south of Poinsettia) of the Growth Management Plan; that the City is not requiring developers to first look at non-residential reserve and parks in Planning Area F (the large, undeveloped area west of the railroad tracks, north of Avenida Encinas and south of Cape Rey Hotel); and most importantly, I am informed that the City Council is currently reviewing plans to build a high-density, residential community in Planning Area F, a location perfectly situated to remedy the above deficits.

Accordingly, I am requesting and making my position known that:

- I want the City of Carlsbad to build a park at Ponto to serve residents and visitors alike.
- I believe any and all development west of I-5 should be dependent on developers providing the required and currently missing 30 acres of open-space.
- I do not want high-density, residential development at Ponto.
- I do not consider the proposed Veteran's Park, located 6 miles from Ponto, a suitable alternative to a Coastal Park and open-space for Ponto / west of I-5

Thank you for your consideration!

Sign: _____

Print Name: Jason Choe

Date: 10/8/18

Address: 551 Dew Point Ave

Carlsbad, Ca 92011

People for Ponto

Develop Ponto Right

Re: Ponto Beach / Parks and Open Space Deficit

Dear Mayor Hall, Carlsbad City Council, and California Coastal Commission:

I am informed that there is a current 6.6 acre park deficit in Coastal Southwest quadrant of Carlsbad, (south of Palomar Airport Road and west of El Camino Real); that there is a 30 acre open-space deficit in Zone 9 (west of I-5 and south of Poinsettia) of the Growth Management Plan; that the City is not requiring developers to first look at non-residential reserve and parks in Planning Area F (the large, undeveloped area west of the railroad tracks, north of Avenida Encinas and south of Cape Rey Hotel); and most importantly, I am informed that the City Council is currently reviewing plans to build a high-density, residential community in Planning Area F, a location perfectly situated to remedy the above deficits.

Accordingly, I am requesting and making my position known that:

- I want the City of Carlsbad to build a park at Ponto to serve residents and visitors alike.
 - I believe any and all development west of I-5 should be dependent on developers providing the required and currently missing 30 acres of open-space.
 - I do not want high-density, residential development at Ponto.
 - I do not consider the proposed Veteran's Park, located 6 miles from Ponto, a suitable alternative to a Coastal Park and open-space for Ponto / west of I-5.
 - _____
-
-

I thank you for your consideration!

Sign: 

Print Name: EVELYNE. SENELOUGE

Date: 10/16/2018

Address: 7336 ESCALLONIA CRT
CARLSBAD

Email to:

Matt.Hall@carlsbadca.gov; CityCouncil@carlsbadca.gov; gbuhr@coastal.ca.gov;
Erin.Prahler@coastal.ca.gov; info@peopleforponto.com

Re: Ponto Beach / Parks and Open Space Deficit

Dear Mayor Hall, Carlsbad City Council, and California Coastal Commission:

I am informed that there is a current 6.6 acre park deficit in Coastal Southwest quadrant of Carlsbad, (south of Palomar Airport Road and west of El Camino Real); that there is a 30 acre open-space deficit in Zone 9 (west of I-5 and south of Poinsettia) of the Growth Management Plan; that the City is not requiring developers to first look at non-residential reserve and parks in Planning Area F (the large, undeveloped area west of the railroad tracks, north of Avenida Encinas and south of Cape Rey Hotel); and most importantly, I am informed that the City Council is currently reviewing plans to build a high-density, residential community in Planning Area F, a location perfectly situated to remedy the above deficits.

Accordingly, I am requesting and making my position known that:

- I want the City of Carlsbad to build a park at Ponto to serve residents and visitors alike.
- I believe any and all development west of I-5 should be dependent on developers providing the required and currently missing 30 acres of open-space.
- I do not want high-density, residential development at Ponto.
- I do not consider the proposed Veteran's Park, located 6 miles from Ponto, a suitable alternative to a Coastal Park and open-space for Ponto / west of I-5.
- _____

I thank you for your consideration!

Sign: _____

Print Name: _____

Date: _____

Address: _____

Jacques Dallery
JACQUES DALLERY
Oct 16 2018
7336 Escallona Cr
Carlsbad CA 92011

Email to:

Matt.Hall@carlsbadca.gov; CityCouncil@carlsbadca.gov; gbuhr@coastal.ca.gov;
Erin.Prahler@coastal.ca.gov; info@peopleforponto.com

Re: Ponto Beach / Parks and Open Space Deficit

Dear Mayor Hall, Carlsbad City Council, and California Coastal Commission:

I am informed that there is a current 6.6 acre park deficit in Coastal Southwest quadrant of Carlsbad, (south of Palomar Airport Road and west of El Camino Real); that there is a 30 acre open-space deficit in Zone 9 (west of I-5 and south of Poinsettia) of the Growth Management Plan; that the City is not requiring developers to first look at non-residential reserve and parks in Planning Area F (the large, undeveloped area west of the railroad tracks, north of Avenida Encinas and south of Cape Rey Hotel); and most importantly, I am informed that the City Council is currently reviewing plans to build a high-density, residential community in Planning Area F, a location perfectly situated to remedy the above deficits.

Accordingly, I am requesting and making my position known that:

- I want the City of Carlsbad to build a park at Ponto to serve residents and visitors alike.
- I believe any and all development west of I-5 should be dependent on developers providing the required and currently missing 30 acres of open-space.
- I do not want high-density, residential development at Ponto.
- I do not consider the proposed Veteran's Park, located 6 miles from Ponto, a suitable alternative to a Coastal Park and open-space for Ponto / west of I-5.
- _____

I thank you for your consideration!

Sign: _____

Joe Locke

Print Name: _____

Joe Locke

Date: _____

10-16-18

Address: _____

2413 Montgomery drive
Carlsbad CA

Email to:

Matt.Hall@carlsbadca.gov; CityCouncil@carlsbadca.gov; gbuhr@coastal.ca.gov;

Erin.Prahler@coastal.ca.gov; info@peopleforponto.com

Re: Ponto Beach / Parks and Open Space Deficit

Dear Mayor Hall, Carlsbad City Council, and California Coastal Commission:

I am informed that there is a current 6.6 acre park deficit in Coastal Southwest quadrant of Carlsbad, (south of Palomar Airport Road and west of El Camino Real); that there is a 30 acre open-space deficit in Zone 9 (west of I-5 and south of Poinsettia) of the Growth Management Plan; that the City is not requiring developers to first look at non-residential reserve and parks in Planning Area F (the large, undeveloped area west of the railroad tracks, north of Avenida Encinas and south of Cape Rey Hotel); and most importantly, I am informed that the City Council is currently reviewing plans to build a high-density, residential community in Planning Area F, a location perfectly situated to remedy the above deficits.

Accordingly, I am requesting and making my position known that:

- I want the City of Carlsbad to build a park at Ponto to serve residents and visitors alike.
- I believe any and all development west of I-5 should be dependent on developers providing the required and currently missing 30 acres of open-space.
- I do not want high-density, residential development at Ponto.
- I do not consider the proposed Veteran's Park, located 6 miles from Ponto, a suitable alternative to a Coastal Park and open-space for Ponto / west of I-5.
- _____

I thank you for your consideration!

Sign: Ann Abney

Print Name: Ann Abney

Date: 10/16/18

Address: 205 Rubenstein PL
Cardiff Ca 92007

Email to:

Matt.Hall@carlsbadca.gov; CityCouncil@carlsbadca.gov; gbuhr@coastal.ca.gov;
Erin.Prahler@coastal.ca.gov; info@peopleforponto.com

Re: Ponto Beach / Parks and Open Space Deficit

Dear Mayor Hall, Carlsbad City Council, and California Coastal Commission:

I am informed that there is a current 6.6 acre park deficit in Coastal Southwest quadrant of Carlsbad, (south of Palomar Airport Road and west of El Camino Real); that there is a 30 acre open-space deficit in Zone 9 (west of I-5 and south of Poinsettia) of the Growth Management Plan; that the City is not requiring developers to first look at non-residential reserve and parks in Planning Area F (the large, undeveloped area west of the railroad tracks, north of Avenida Encinas and south of Cape Rey Hotel); and most importantly, I am informed that the City Council is currently reviewing plans to build a high-density, residential community in Planning Area F, a location perfectly situated to remedy the above deficits.

Accordingly, I am requesting and making my position known that:

- I want the City of Carlsbad to build a park at Ponto to serve residents and visitors alike.
- I believe any and all development west of I-5 should be dependent on developers providing the required and currently missing 30 acres of open-space.
- I do not want high-density, residential development at Ponto.
- I do not consider the proposed Veteran's Park, located 6 miles from Ponto, a suitable alternative to a Coastal Park and open-space for Ponto / west of I-5.
- _____


I thank you for your consideration!

Sign: _____

Print Name: _____

Date: _____

Address: _____



Joe Bingham

10-16-18

7340 Escallonia Ct

Email to:

Matt.Hall@carlsbadca.gov; CityCouncil@carlsbadca.gov; gbuhr@coastal.ca.gov;
Erin.Praher@coastal.ca.gov; info@peopleforponto.com

People for Ponto

Develop Ponto Right

Re: Ponto Beach / Parks and Open Space Deficit

Dear Mayor Hall, Carlsbad City Council and California Coastal Commission:


I am informed that there is a current 6.6 acre park deficit in Coastal Southwest quadrant of Carlsbad, (south of Palomar Airport Road and west of El Camino Real); that there is a 30 acre open-space deficit in Zone 9 (west of I-5 and south of Poinsettia) of the Growth Management Plan; that the City is not requiring developers to first look at non-residential reserve and parks in Planning Area F (the large, undeveloped area west of the railroad tracks, north of Avenida Encinas and south of Cape Rey Hotel); and most importantly, I am informed that the City Council is currently reviewing plans to build a high-density, residential community in Planning Area F, a location perfectly situated to remedy the above deficits.

Accordingly, I am requesting and making my position known that:

- I want the City of Carlsbad to build a park at Ponto to serve residents and visitors alike.
- I believe any and all development west of I-5 should be dependent on developers providing the required and currently missing 30 acres of open-space.
- I do not want high-density, residential development at Ponto.
- I do not consider the proposed Veteran's Park, located 6 miles from Ponto, a suitable alternative to a Coastal Park and open-space for Ponto / west of I-5
- _____

Thank you for your consideration!

Sign:



Print Name:

GARY McGRATH

Date:

10/19/2018

Address:

521 HALSING CT
CARLSBAD CA

Re: Ponto Beach / Parks and Open Space Deficit

Dear Mayor Hall, Carlsbad City Council and California Coastal Commission:


I am informed that there is a current 6.6 acre park deficit in Coastal Southwest quadrant of Carlsbad, (south of Palomar Airport Road and west of El Camino Real); that there is a 30 acre open-space deficit in Zone 9 (west of I-5 and south of Poinsettia) of the Growth Management Plan; that the City is not requiring developers to first look at non-residential reserve and parks in Planning Area F (the large, undeveloped area west of the railroad tracks, north of Avenida Encinas and south of Cape Rey Hotel); and most importantly, I am informed that the City Council is currently reviewing plans to build a high-density, residential community in Planning Area F, a location perfectly situated to remedy the above deficits.

Accordingly, I am requesting and making my position known that:

- I want the City of Carlsbad to build a park at Ponto to serve residents and visitors alike.
- I believe any and all development west of I-5 should be dependent on developers providing the required and currently missing 30 acres of open-space.
- I do not want high-density, residential development at Ponto.
- I do not consider the proposed Veteran's Park, located 6 miles from Ponto, a suitable alternative to a Coastal Park and open-space for Ponto / west of I-5

Thank you for your consideration!

Sign:



Print Name:

Michele Lydecker

Date:

10/19/2018

Address:

505 Halsing Ct
Carlsbad, CA 92011*

Re: Ponto Beach / Parks and Open Space Deficit

Dear Mayor Hall, Carlsbad City Council, and California Coastal Commission:

I am informed that there is a current 6.6 acre park deficit in Coastal Southwest quadrant of Carlsbad, (south of Palomar Airport Road and west of El Camino Real); that there is a 30 acre open-space deficit in Zone 9 (west of I-5 and south of Poinsettia) of the Growth Management Plan; that the City is not requiring developers to first look at non-residential reserve and parks in Planning Area F (the large, undeveloped area west of the railroad tracks, north of Avenida Encinas and south of Cape Rey Hotel); and most importantly, I am informed that the City Council is currently reviewing plans to build a high-density, residential community in Planning Area F, a location perfectly situated to remedy the above deficits.

Accordingly, I am requesting and making my position known that:

- I want the City of Carlsbad to build a park at Ponto to serve residents and visitors alike.
- I believe any and all development west of I-5 should be dependent on developers providing the required and currently missing 30 acres of open-space.
- I do not want high-density, residential development at Ponto.
- I do not consider the proposed Veteran's Park, located 6 miles from Ponto, a suitable alternative to a Coastal Park and open-space for Ponto / west of I-5.

I thank you for your consideration!

Sign: 

Print Name: Rick Peters

Date: 10/16/10

Address: 7360 ESCALONIA COURT
CARLSBAD, CA. 92011

Email to:

Matt.Hall@carlsbadca.gov; CityCouncil@carlsbadca.gov; gbuhr@coastal.ca.gov;
Erin.Prahler@coastal.ca.gov; info@peopleforponto.com

People for Ponto

Developer Ponto Right

Re: Ponto Beach / Parks and Open Space Deficit

Dear Mayor Hall, Carlsbad City Council and California Coastal Commission:

I am informed that there is a current 6.6 acre park deficit in Coastal Southwest quadrant of Carlsbad, (south of Palomar Airport Road and west of El Camino Real); that there is a 30 acre open-space deficit in Zone 9 (west of I-5 and south of Poinsettia) of the Growth Management Plan; that the City is not requiring developers to first look at non-residential reserve and parks in Planning Area F (the large, undeveloped area west of the railroad tracks, north of Avenida Encinas and south of Cape Rey Hotel); and most importantly, I am informed that the City Council is currently reviewing plans to build a high-density, residential community in Planning Area F, a location perfectly situated to remedy the above deficits.

Accordingly, I am requesting and making my position known that:

- I want the City of Carlsbad to build a park at Ponto to serve residents and visitors alike.
- I believe any and all development west of I-5 should be dependent on developers providing the required and currently missing 30 acres of open-space.
- I do not want high-density, residential development at Ponto.
- I do not consider the proposed Veteran's Park, located 6 miles from Ponto, a suitable alternative to a Coastal Park and open-space for Ponto / west of I-5
- _____


Thank you for your consideration!

Sign: _____

Print Name: _____

Date: _____

Address: _____


Richard Bigham
10-16-18
7472 Capstan Dr
Carlsbad 92011

People for Ponto

Develop Ponto Right

Re: Ponto Beach / Parks and Open Space Deficit

Dear Mayor Hall, Carlsbad City Council and California Coastal Commission:

I am informed that there is a current 6.6 acre park deficit in Coastal Southwest quadrant of Carlsbad, (south of Palomar Airport Road and west of El Camino Real); that there is a 30 acre open-space deficit in Zone 9 (west of I-5 and south of Poinsettia) of the Growth Management Plan; that the City is not requiring developers to first look at non-residential reserve and parks in Planning Area F (the large, undeveloped area west of the railroad tracks, north of Avenida Encinas and south of Cape Rey Hotel); and most importantly, I am informed that the City Council is currently reviewing plans to build a high-density, residential community in Planning Area F, a location perfectly situated to remedy the above deficits.

Accordingly, I am requesting and making my position known that:

- I want the City of Carlsbad to build a park at Ponto to serve residents and visitors alike.
- I believe any and all development west of I-5 should be dependent on developers providing the required and currently missing 30 acres of open-space.
- I do not want high-density, residential development at Ponto.
- I do not consider the proposed Veteran's Park, located 6 miles from Ponto, a suitable alternative to a Coastal Park and open-space for Ponto / west of I-5

Thank you for your consideration!

Sign: 

Print Name: Dana Mikel

Date: 10/16/18

Address: 1463 Capstan Dr

Carlsbad CA 92011

Re: Ponto Beach / Parks and Open Space Deficit

Dear Mayor Hall, Carlsbad City Council and California Coastal Commission:

I am informed that there is a current 6.6 acre park deficit in Coastal Southwest quadrant of Carlsbad, (south of Palomar Airport Road and west of El Camino Real); that there is a 30 acre open-space deficit in Zone 9 (west of I-5 and south of Poinsettia) of the Growth Management Plan; that the City is not requiring developers to first look at non-residential reserve and parks in Planning Area F (the large, undeveloped area west of the railroad tracks, north of Avenida Encinas and south of Cape Rey Hotel); and most importantly, I am informed that the City Council is currently reviewing plans to build a high-density, residential community in Planning Area F, a location perfectly situated to remedy the above deficits.

Accordingly, I am requesting and making my position known that:

- I want the City of Carlsbad to build a park at Ponto to serve residents and visitors alike.
- I believe any and all development west of I-5 should be dependent on developers providing the required and currently missing 30 acres of open-space.
- I do not want high-density, residential development at Ponto.
- I do not consider the proposed Veteran's Park, located 6 miles from Ponto, a suitable alternative to a Coastal Park and open-space for Ponto / west of I-5

Thank you for your consideration!

Sign: _____

Print Name: James Nardi

Date: 10/16/18

Address: 7463 Capstan Drive

Carlsbad, CA 92011

Re: Ponto Beach / Parks and Open Space Deficit

Dear Mayor Hall, Carlsbad City Council and California Coastal Commission:

I am informed that there is a current 6.6 acre park deficit in Coastal Southwest quadrant of Carlsbad, (south of Palomar Airport Road and west of El Camino Real); that there is a 30 acre open-space deficit in Zone 9 (west of I-5 and south of Poinsettia) of the Growth Management Plan; that the City is not requiring developers to first look at non-residential reserve and parks in Planning Area F (the large, undeveloped area west of the railroad tracks, north of Avenida Encinas and south of Cape Rey Hotel); and most importantly, I am informed that the City Council is currently reviewing plans to build a high-density, residential community in Planning Area F, a location perfectly situated to remedy the above deficits.

Accordingly, I am requesting and making my position known that:

I want the City of Carlsbad to build a park at Ponto to serve residents and visitors alike.

I believe any and all development west of I-5 should be dependent on developers providing the required and currently missing 30 acres of open-space.

I do not want high-density, residential development at Ponto.

I do not consider the proposed Veteran's Park, located 6 miles from Ponto, a suitable alternative to a Coastal Park and open-space for Ponto / west of I-5

Thank you for your consideration!

Sign: 

Print Name: Shawn Campbell

Date: 10/20/18

Address: 501 Stern way
Carlsbad CA
92011

People for Ponto

Develop Ponto Right

Re: Ponto Beach / Parks and Open Space Deficit

Dear Mayor Hall, Carlsbad City Council and California Coastal Commission:

I am informed that there is a current 6.6 acre park deficit in Coastal Southwest quadrant of Carlsbad, (south of Palomar Airport Road and west of El Camino Real); that there is a 30 acre open-space deficit in Zone 9 (west of I-5 and south of Poinsettia) of the Growth Management Plan; that the City is not requiring developers to first look at non-residential reserve and parks in Planning Area F (the large, undeveloped area west of the railroad tracks, north of Avenida Encinas and south of Cape Rey Hotel); and most importantly, I am informed that the City Council is currently reviewing plans to build a high-density, residential community in Planning Area F, a location perfectly situated to remedy the above deficits.

Accordingly, I am requesting and making my position known that:

- I want the City of Carlsbad to build a park at Ponto to serve residents and visitors alike.
- I believe any and all development west of I-5 should be dependent on developers providing the required and currently missing 30 acres of open-space.
- I do not want high-density, residential development at Ponto.
- I do not consider the proposed Veteran's Park, located 6 miles from Ponto, a suitable alternative to a Coastal Park and open-space for Ponto / west of I-5
- _____

Thank you for your consideration!

Sign: _____

Print Name: _____

Date: _____

Address: _____

Linda Campbell
10/20/18 Linda Campbell
6573 Briarwood Ln
Carlsbad
197022

People for Ponto

Develop Ponto Right

Re: Ponto Beach / Parks and Open Space Deficit

Dear Mayor Hall, Carlsbad City Council and California Coastal Commission:

I am informed that there is a current 6.6 acre park deficit in Coastal Southwest quadrant of Carlsbad, (south of Palomar Airport Road and west of El Camino Real); that there is a 30 acre open-space deficit in Zone 9 (west of I-5 and south of Poinsettia) of the Growth Management Plan; that the City is not requiring developers to first look at non-residential reserve and parks in Planning Area F (the large, undeveloped area west of the railroad tracks, north of Avenida Encinas and south of Cape Rey Hotel); and most importantly, I am informed that the City Council is currently reviewing plans to build a high-density, residential community in Planning Area F, a location perfectly situated to remedy the above deficits.

Accordingly, I am requesting and making my position known that:

- I want the City of Carlsbad to build a park at Ponto to serve residents and visitors alike.
- I believe any and all development west of I-5 should be dependent on developers providing the required and currently missing 30 acres of open-space.
- I do not want high-density, residential development at Ponto.
- I do not consider the proposed Veteran's Park, located 6 miles from Ponto, a suitable alternative to a Coastal Park and open-space for Ponto / west of I-5

Thank you for your consideration!

Sign:

Christine Young

Print Name:

CHRISTINE Young

Date:

10/16/18

Address:

509 Sternway

Carlsbad CA 92011

People for Ponto

Develop Ponto Right

Re: Ponto Beach / Parks and Open Space Deficit

Dear Mayor Hall, Carlsbad City Council and California Coastal Commission:

I am informed that there is a current 6.6 acre park deficit in Coastal Southwest quadrant of Carlsbad, (south of Palomar Airport Road and west of El Camino Real); that there is a 30 acre open-space deficit in Zone 9 (west of I-5 and south of Poinsettia) of the Growth Management Plan; that the City is not requiring developers to first look at non-residential reserve and parks in Planning Area F (the large, undeveloped area west of the railroad tracks, north of Avenida Encinas and south of Cape Rey Hotel); and most importantly, I am informed that the City Council is currently reviewing plans to build a high-density, residential community in Planning Area F, a location perfectly situated to remedy the above deficits.

Accordingly, I am requesting and making my position known that:

I want the City of Carlsbad to build a park at Ponto to serve residents and visitors alike.

I believe any and all development west of I-5 should be dependent on developers providing the required and currently missing 30 acres of open-space.

I do not want high-density, residential development at Ponto.

I do not consider the proposed Veteran's Park, located 6 miles from Ponto, a suitable alternative to a Coastal Park and open-space for Ponto / west of I-5

Thank you for your consideration!

Sign: 

Print Name: Cyrelle Pasco

Date: 10/16/18

Address: 7416 Capstan
Carlsbad CA 92011

People for Ponto

Develop Ponto Right

Re: Ponto Beach / Parks and Open Space Deficit

Dear Mayor Hall, Carlsbad City Council and California Coastal Commission:

I am informed that there is a current 6.6 acre park deficit in Coastal Southwest quadrant of Carlsbad, (south of Palomar Airport Road and west of El Camino Real); that there is a 30 acre open-space deficit in Zone 9 (west of I-5 and south of Poinsettia) of the Growth Management Plan; that the City is not requiring developers to first look at non-residential reserve and parks in Planning Area F (the large, undeveloped area west of the railroad tracks, north of Avenida Encinas and south of Cape Rey Hotel); and most importantly, I am informed that the City Council is currently reviewing plans to build a high-density, residential community in Planning Area F, a location perfectly situated to remedy the above deficits.

Accordingly, I am requesting and making my position known that:

- I want the City of Carlsbad to build a park at Ponto to serve residents and visitors alike.
- I believe any and all development west of I-5 should be dependent on developers providing the required and currently missing 30 acres of open-space.
- I do not want high-density, residential development at Ponto.
- I do not consider the proposed Veteran's Park, located 6 miles from Ponto, a suitable alternative to a Coastal Park and open-space for Ponto / west of I-5
- _____


Thank you for your consideration!

Sign: _____

Print Name: _____

Date: _____

Address: _____



Spencer King

10/16/18

7419 Carstan Dr.

Re: Ponto Beach / Parks and Open Space Deficit

Dear Mayor Hall, Carlsbad City Council and California Coastal Commission:

I am informed that there is a current 6.6 acre park deficit in Coastal Southwest quadrant of Carlsbad, (south of Palomar Airport Road and west of El Camino Real); that there is a 30 acre open-space deficit in Zone 9 (west of I-5 and south of Poinsettia) of the Growth Management Plan; that the City is not requiring developers to first look at non-residential reserve and parks in Planning Area F (the large, undeveloped area west of the railroad tracks, north of Avenida Encinas and south of Cape Rey Hotel); and most importantly, I am informed that the City Council is currently reviewing plans to build a high-density, residential community in Planning Area F, a location perfectly situated to remedy the above deficits.

Accordingly, I am requesting and making my position known that:

- I want the City of Carlsbad to build a park at Ponto to serve residents and visitors alike.
- I believe any and all development west of I-5 should be dependent on developers providing the required and currently missing 30 acres of open-space.
- I do not want high-density, residential development at Ponto.
- I do not consider the proposed Veteran's Park, located 6 miles from Ponto, a suitable alternative to a Coastal Park and open-space for Ponto / west of I-5

Thank you for your consideration!

Sign: 

Print Name: Elizabeth Bigham

Date: 10/16/18

Address: 7472 Capstan Dr
Carlsbad, CA
92011

Re: Ponto Beach / Parks and Open Space Deficit

Dear Mayor Hall, Carlsbad City Council and California Coastal Commission:

I am informed that there is a current 6.6 acre park deficit in Coastal Southwest quadrant of Carlsbad, (south of Palomar Airport Road and west of El Camino Real); that there is a 30 acre open-space deficit in Zone 9 (west of I-5 and south of Poinsettia) of the Growth Management Plan; that the City is not requiring developers to first look at non-residential reserve and parks in Planning Area F (the large, undeveloped area west of the railroad tracks, north of Avenida Encinas and south of Cape Rey Hotel); and most importantly, I am informed that the City Council is currently reviewing plans to build a high-density, residential community in Planning Area F, a location perfectly situated to remedy the above deficits.

Accordingly, I am requesting and making my position known that:

- I want the City of Carlsbad to build a park at Ponto to serve residents and visitors alike.
- I believe any and all development west of I-5 should be dependent on developers providing the required and currently missing 30 acres of open-space.
- I do not want high-density, residential development at Ponto.
- I do not consider the proposed Veteran's Park, located 6 miles from Ponto, a suitable alternative to a Coastal Park and open-space for Ponto / west of I-5

Thank you for your consideration!

Sign: 

Print Name: William Kneip

Date: 10/16/18

Address: 7440 CAPSTAN DR
CARLSBAD, CA, 92011

Re: Ponto Beach / Parks and Open Space Deficit

Dear Mayor Hall, Carlsbad City Council and California Coastal Commission:


I am informed that there is a current 6.6 acre park deficit in Coastal Southwest quadrant of Carlsbad, (south of Palomar Airport Road and west of El Camino Real); that there is a 30 acre open-space deficit in Zone 9 (west of I-5 and south of Poinsettia) of the Growth Management Plan; that the City is not requiring developers to first look at non-residential reserve and parks in Planning Area F (the large, undeveloped area west of the railroad tracks, north of Avenida Encinas and south of Cape Rey Hotel); and most importantly, I am informed that the City Council is currently reviewing plans to build a high-density, residential community in Planning Area F, a location perfectly situated to remedy the above deficits.

Accordingly, I am requesting and making my position known that:

- I want the City of Carlsbad to build a park at Ponto to serve residents and visitors alike.
- I believe any and all development west of I-5 should be dependent on developers providing the required and currently missing 30 acres of open-space.
- I do not want high-density, residential development at Ponto.
- I do not consider the proposed Veteran's Park, located 6 miles from Ponto, a suitable alternative to a Coastal Park and open-space for Ponto / west of I-5
- _____

Thank you for your consideration!

Sign: _____



Print Name: _____

Denise Lindsey

Date: _____

10-16-18

Address: _____

7452 Capstan Dr

Carlsbad Ca 92011

People for Ponto

Develop Ponto Right

Re: Ponto Beach / Parks and Open Space Deficit

Dear Mayor Hall, Carlsbad City Council and California Coastal Commission:

I am informed that there is a current 6.6 acre park deficit in Coastal Southwest quadrant of Carlsbad, (south of Palomar Airport Road and west of El Camino Real); that there is a 30 acre open-space deficit in Zone 9 (west of I-5 and south of Poinsettia) of the Growth Management Plan; that the City is not requiring developers to first look at non-residential reserve and parks in Planning Area F (the large, undeveloped area west of the railroad tracks, north of Avenida Encinas and south of Cape Rey Hotel); and most importantly, I am informed that the City Council is currently reviewing plans to build a high-density, residential community in Planning Area F, a location perfectly situated to remedy the above deficits.

Accordingly, I am requesting and making my position known that:

- I want the City of Carlsbad to build a park at Ponto to serve residents and visitors alike.
 - I believe any and all development west of I-5 should be dependent on developers providing the required and currently missing 30 acres of open-space.
 - I do not want high-density, residential development at Ponto.
 - I do not consider the proposed Veteran's Park, located 6 miles from Ponto, a suitable alternative to a Coastal Park and open-space for Ponto / west of I-5
 - _____
-
-
-

Thank you for your consideration!

Sign: Kevin Williamson

Print Name: Kevin Williamson

Date: 10/16/18

Address: 7457 Capstar Dr
Carlsbad Ca 92011

People for Ponto

DEVELOP PONTO BEACH

Re: Ponto Beach / Parks and Open Space Deficit

Dear Mayor Hall, Carlsbad City Council and California Coastal Commission:

I am informed that there is a current 6.6 acre park deficit in Coastal Southwest quadrant of Carlsbad, (south of Palomar Airport Road and west of El Camino Real); that there is a 30 acre open-space deficit in Zone 9 (west of I-5 and south of Poinsettia) of the Growth Management Plan; that the City is not requiring developers to first look at non-residential reserve and parks in Planning Area F (the large, undeveloped area west of the railroad tracks, north of Avenida Encinas and south of Cape Rey Hotel); and most importantly, I am informed that the City Council is currently reviewing plans to build a high-density, residential community in Planning Area F, a location perfectly situated to remedy the above deficits.

Accordingly, I am requesting and making my position known that:

- I want the City of Carlsbad to build a park at Ponto to serve residents and visitors alike.
- I believe any and all development west of I-5 should be dependent on developers providing the required and currently missing 30 acres of open-space.
- I do not want high-density, residential development at Ponto.
- I do not consider the proposed Veteran's Park, located 6 miles from Ponto, a suitable alternative to a Coastal Park and open-space for Ponto / west of I-5

Thank you for your consideration!

Sign:

Mark Campagna

Print Name:

Mark Campagna

Date:

10-12-18

Address:

7311 Seafarer Pl.

Carlsbad CA 92011

Re: Ponto Beach / Parks and Open Space Deficit

Dear Mayor Hall, Carlsbad City Council and California Coastal Commission:

I am informed that there is a current 6.6 acre park deficit in Coastal Southwest quadrant of Carlsbad, (south of Palomar Airport Road and west of El Camino Real); that there is a 30 acre open-space deficit in Zone 9 (west of I-5 and south of Poinsettia) of the Growth Management Plan; that the City is not requiring developers to first look at non-residential reserve and parks in Planning Area F (the large, undeveloped area west of the railroad tracks, north of Avenida Encinas and south of Cape Rey Hotel); and most importantly, I am informed that the City Council is currently reviewing plans to build a high-density, residential community in Planning Area F, a location perfectly situated to remedy the above deficits.

Accordingly, I am requesting and making my position known that:

- I want the City of Carlsbad to build a park at Ponto to serve residents and visitors alike.
- I believe any and all development west of I-5 should be dependent on developers providing the required and currently missing 30 acres of open-space.
- I do not want high-density, residential development at Ponto.
- I do not consider the proposed Veteran's Park, located 6 miles from Ponto, a suitable alternative to a Coastal Park and open-space for Ponto / west of I-5

Thank you for your consideration!

Sign:



Print Name:

Carol Campagna

Date:

10/12/18

Address:

7311 Seafarer Place
Carlsbad, CA 92011

People for Ponto

Developer Ponto Right

Re: Ponto Beach / Parks and Open Space Deficit

Dear Mayor Hall, Carlsbad City Council and California Coastal Commission:

I am informed that there is a current 6.6 acre park deficit in Coastal Southwest quadrant of Carlsbad, (south of Palomar Airport Road and west of El Camino Real); that there is a 30 acre open-space deficit in Zone 9 (west of I-5 and south of Poinsettia) of the Growth Management Plan; that the City is not requiring developers to first look at non-residential reserve and parks in Planning Area F (the large, undeveloped area west of the railroad tracks, north of Avenida Encinas and south of Cape Rey Hotel); and most importantly, I am informed that the City Council is currently reviewing plans to build a high-density, residential community in Planning Area F, a location perfectly situated to remedy the above deficits.

Accordingly, I am requesting and making my position known that:

- I want the City of Carlsbad to build a park at Ponto to serve residents and visitors alike.
- I believe any and all development west of I-5 should be dependent on developers providing the required and currently missing 30 acres of open-space.
- I do not want high-density, residential development at Ponto.
- I do not consider the proposed Veteran's Park, located 6 miles from Ponto, a suitable alternative to a Coastal Park and open-space for Ponto / west of I-5
- _____

Thank you for your consideration!

Sign: 

Print Name: P Eiramsp

Date: 10/12/2018

Address: 7309 Seafarer Pl

Carlsbad Ca 92011

Re: Ponto Beach / Parks and Open Space Deficit

Dear Mayor Hall, Carlsbad City Council and California Coastal Commission:

I am informed that there is a current 6.6 acre park deficit in Coastal Southwest quadrant of Carlsbad, (south of Palomar Airport Road and west of El Camino Real); that there is a 30 acre open-space deficit in Zone 9 (west of I-5 and south of Poinsettia) of the Growth Management Plan; that the City is not requiring developers to first look at non-residential reserve and parks in Planning Area F (the large, undeveloped area west of the railroad tracks, north of Avenida Encinas and south of Cape Rey Hotel); and most importantly, I am informed that the City Council is currently reviewing plans to build a high-density, residential community in Planning Area F, a location perfectly situated to remedy the above deficits.

Accordingly, I am requesting and making my position known that:

- I want the City of Carlsbad to build a park at Ponto to serve residents and visitors alike.
- I believe any and all development west of I-5 should be dependent on developers providing the required and currently missing 30 acres of open-space.
- I do not want high-density, residential development at Ponto.
- I do not consider the proposed Veteran's Park, located 6 miles from Ponto, a suitable alternative to a Coastal Park and open-space for Ponto / west of I-5

Thank you for your consideration!

Sign: Olivia Renteria Martinez
Print Name: Olivia Renteria Martinez
Date: 10/8/18
Address: 534 Dew Point Ave
Carlsbad, CA 92011

Re: Ponto Beach / Parks and Open Space Deficit

Dear Mayor Hall, Carlsbad City Council and California Coastal Commission:

I am informed that there is a current 6.6 acre park deficit in Coastal Southwest quadrant of Carlsbad, (south of Palomar Airport Road and west of El Camino Real); that there is a 30 acre open-space deficit in Zone 9 (west of I-5 and south of Poinsettia) of the Growth Management Plan; that the City is not requiring developers to first look at non-residential reserve and parks in Planning Area F (the large, undeveloped area west of the railroad tracks, north of Avenida Encinas and south of Cape Rey Hotel); and most importantly, I am informed that the City Council is currently reviewing plans to build a high-density, residential community in Planning Area F, a location perfectly situated to remedy the above deficits.

Accordingly, I am requesting and making my position known that:

- I want the City of Carlsbad to build a park at Ponto to serve residents and visitors alike.
- I believe any and all development west of I-5 should be dependent on developers providing the required and currently missing 30 acres of open-space.
- I do not want high-density, residential development at Ponto.
- I do not consider the proposed Veteran's Park, located 6 miles from Ponto, a suitable alternative to a Coastal Park and open-space for Ponto / west of I-5

Thank you for your consideration!

Sign:

Print Name:

Date:

Address:

Anne Omnell-Walden
Anne Omnell-Walden
10/8/2018
550 Dew Point Avenue
Carlsbad CA 92011

Re: Ponto Beach / Parks and Open Space Deficit

Dear Mayor Hall, Carlsbad City Council and California Coastal Commission:

I am informed that there is a current 6.6 acre park deficit in Coastal Southwest quadrant of Carlsbad, (south of Palomar Airport Road and west of El Camino Real); that there is a 30 acre open-space deficit in Zone 9 (west of I-5 and south of Poinsettia) of the Growth Management Plan; that the City is not requiring developers to first look at non-residential reserve and parks in Planning Area F (the large, undeveloped area west of the railroad tracks, north of Avenida Encinas and south of Cape Rey Hotel); and most importantly, I am informed that the City Council is currently reviewing plans to build a high-density, residential community in Planning Area F, a location perfectly situated to remedy the above deficits.

Accordingly, I am requesting and making my position known that:

- I want the City of Carlsbad to build a park at Ponto to serve residents and visitors alike.
- I believe any and all development west of I-5 should be dependent on developers providing the required and currently missing 30 acres of open-space.
- I do not want high-density, residential development at Ponto.
- I do not consider the proposed Veteran's Park, located 6 miles from Ponto, a suitable alternative to a Coastal Park and open-space for Ponto / west of I-5
- _____

Thank you for your consideration!

Sign: Jean Schindelheim
Print Name: Jean Schindelheim
Date: 10/8/18
Address: 554 Dew Point Ave
Carlsbad CA 9355

Re: Ponto Beach / Parks and Open Space Deficit

Dear Mayor Hall, Carlsbad City Council, and California Coastal Commission:

I am informed that there is a current 6.6 acre park deficit in Coastal Southwest quadrant of Carlsbad, (south of Palomar Airport Road and west of El Camino Real); that there is a 30 acre open-space deficit in Zone 9 (west of I-5 and south of Poinsettia) of the Growth Management Plan; that the City is not requiring developers to first look at non-residential reserve and parks in Planning Area F (the large, undeveloped area west of the railroad tracks, north of Avenida Encinas and south of Cape Rey Hotel); and most importantly, I am informed that the City Council is currently reviewing plans to build a high-density, residential community in Planning Area F, a location perfectly situated to remedy the above deficits.

Accordingly, I am requesting and making my position known that:

- I want the City of Carlsbad to build a park at Ponto to serve residents and visitors alike.
- I believe any and all development west of I-5 should be dependent on developers providing the required and currently missing 30 acres of open-space.
- I do not want high-density, residential development at Ponto.
- I do not consider the proposed Veteran's Park, located 6 miles from Ponto, a suitable alternative to a Coastal Park and open-space for Ponto / west of I-5.
- _____

I thank you for your consideration!

Sign: _____

Print Name: _____

Date: _____

Address: _____

Lori A R

Lori A Butcher

10/10/18

7358 Escalonia Court

Email to:

Matt.Hall@carlsbadca.gov; CityCouncil@carlsbadca.gov; gbuhr@coastal.ca.gov;
Erin.Prahler@coastal.ca.gov; info@peopleforponto.com

People for Ponto

Develop Ponto Right

Re: Ponto Beach / Parks and Open Space Deficit

Dear Mayor Hall, Carlsbad City Council, and California Coastal Commission:

I am informed that there is a current 6.6 acre park deficit in Coastal Southwest quadrant of Carlsbad, (south of Palomar Airport Road and west of El Camino Real); that there is a 30 acre open-space deficit in Zone 9 (west of I-5 and south of Poinsettia) of the Growth Management Plan; that the City is not requiring developers to first look at non-residential reserve and parks in Planning Area F (the large, undeveloped area west of the railroad tracks, north of Avenida Encinas and south of Cape Rey Hotel); and most importantly, I am informed that the City Council is currently reviewing plans to build a high-density, residential community in Planning Area F, a location perfectly situated to remedy the above deficits.

Accordingly, I am requesting and making my position known that:

- I want the City of Carlsbad to build a park at Ponto to serve residents and visitors alike.
- I believe any and all development west of I-5 should be dependent on developers providing the required and currently missing 30 acres of open-space.
- I do not want high-density, residential development at Ponto.
- I do not consider the proposed Veteran's Park, located 6 miles from Ponto, a suitable alternative to a Coastal Park and open-space for Ponto / west of I-5.

I thank you for your consideration!

Sign: KA

Print Name: KARL James

Date: 10-16-18

Address: 7356 Escallonia Ct

Email to:

Matt.Hall@carlsbadca.gov; CityCouncil@carlsbadca.gov; gbuhr@coastal.ca.gov;
Erin.Prahler@coastal.ca.gov; info@peopleforponto.com

Re: Ponto Beach / Parks and Open Space Deficit


Dear Mayor Hall, Carlsbad City Council and California Coastal Commission:

I am informed that there is a current 6.6 acre park deficit in Coastal Southwest quadrant of Carlsbad, (south of Palomar Airport Road and west of El Camino Real); that there is a 30 acre open-space deficit in Zone 9 (west of I-5 and south of Poinsettia) of the Growth Management Plan; that the City is not requiring developers to first look at non-residential reserve and parks in Planning Area F (the large, undeveloped area west of the railroad tracks, north of Avenida Encinas and south of Cape Rey Hotel); and most importantly, I am informed that the City Council is currently reviewing plans to build a high-density, residential community in Planning Area F, a location perfectly situated to remedy the above deficits.

Accordingly, I am requesting and making my position known that:

- I want the City of Carlsbad to build a park at Ponto to serve residents and visitors alike.
- I believe any and all development west of I-5 should be dependent on developers providing the required and currently missing 30 acres of open-space.
- I do not want high-density, residential development at Ponto.
- I do not consider the proposed Veteran's Park, located 6 miles from Ponto, a suitable alternative to a Coastal Park and open-space for Ponto / west of I-5
- _____

Thank you for your consideration!

Sign: 
Print Name: DREW BURCHARD
Date: 10/8/2018
Address: 502 DEW PONT AVE
CARLSBAD 9204 CA

People for Ponto

Develop Ponto Rights

Re: Ponto Beach / Parks and Open Space Deficit

Dear Mayor Hall, Carlsbad City Council and California Coastal Commission:

I am informed that there is a current 6.6 acre park deficit in Coastal Southwest quadrant of Carlsbad, (south of Palomar Airport Road and west of El Camino Real); that there is a 30 acre open-space deficit in Zone 9 (west of I-5 and south of Poinsettia) of the Growth Management Plan; that the City is not requiring developers to first look at non-residential reserve and parks in Planning Area F (the large, undeveloped area west of the railroad tracks, north of Avenida Encinas and south of Cape Rey Hotel); and most importantly, I am informed that the City Council is currently reviewing plans to build a high-density, residential community in Planning Area F, a location perfectly situated to remedy the above deficits.

Accordingly, I am requesting and making my position known that:

- I want the City of Carlsbad to build a park at Ponto to serve residents and visitors alike.
- I believe any and all development west of I-5 should be dependent on developers providing the required and currently missing 30 acres of open-space.
- I do not want high-density, residential development at Ponto.
- I do not consider the proposed Veteran's Park, located 6 miles from Ponto, a suitable alternative to a Coastal Park and open-space for Ponto / west of I-5

Thank you for your consideration!

Sign: Tammy Crostean

Print Name: TAMMY CROSTEAN

Date: 10-

Address: 507 Drew Point Ave
Carlsbad.

People for Ponto

Defend Ponto Right

Re: Ponto Beach / Parks and Open Space Deficit

Dear Mayor Hall, Carlsbad City Council and California Coastal Commission:

I am informed that there is a current 6.6 acre park deficit in Coastal Southwest quadrant of Carlsbad, (south of Palomar Airport Road and west of El Camino Real); that there is a 30 acre open-space deficit in Zone 9 (west of I-5 and south of Poinsettia) of the Growth Management Plan; that the City is not requiring developers to first look at non-residential reserve and parks in Planning Area F (the large, undeveloped area west of the railroad tracks, north of Avenida Encinas and south of Cape Rey Hotel); and most importantly, I am informed that the City Council is currently reviewing plans to build a high-density, residential community in Planning Area F, a location perfectly situated to remedy the above deficits.

Accordingly, I am requesting and making my position known that:

- I want the City of Carlsbad to build a park at Ponto to serve residents and visitors alike.
- I believe any and all development west of I-5 should be dependent on developers providing the required and currently missing 30 acres of open-space.
- I do not want high-density, residential development at Ponto.
- I do not consider the proposed Veteran's Park, located 6 miles from Ponto, a suitable alternative to a Coastal Park and open-space for Ponto / west of I-5

Thank you for your consideration!

Sign:



Print Name:

KELSEY BURCHARD

Date:

10/8/2018

Address:

502 DEW POINT AVE

CARLSBAD CA 92011

People for Ponto

Develop Ponto Right

Re: Ponto Beach / Parks and Open Space Deficit

Dear Mayor Hall, Carlsbad City Council and California Coastal Commission:

I am informed that there is a current 6.6 acre park deficit in Coastal Southwest quadrant of Carlsbad, (south of Palomar Airport Road and west of El Camino Real); that there is a 30 acre open-space deficit in Zone 9 (west of I-5 and south of Poinsettia) of the Growth Management Plan; that the City is not requiring developers to first look at non-residential reserve and parks in Planning Area F (the large, undeveloped area west of the railroad tracks, north of Avenida Encinas and south of Cape Rey Hotel); and most importantly, I am informed that the City Council is currently reviewing plans to build a high-density, residential community in Planning Area F, a location perfectly situated to remedy the above deficits.

Accordingly, I am requesting and making my position known that:

- I want the City of Carlsbad to build a park at Ponto to serve residents and visitors alike.
- I believe any and all development west of I-5 should be dependent on developers providing the required and currently missing 30 acres of open-space.
- I do not want high-density, residential development at Ponto.
- I do not consider the proposed Veteran's Park, located 6 miles from Ponto, a suitable alternative to a Coastal Park and open-space for Ponto / west of I-5

Thank you for your consideration!

Sign: Donna Stockalper
Print Name: Donna Stockalper
Date: 10/8/18
Address: 7345 Spinnaker St
Carlsbad, CA 92011

People for Ponto

Develop Ponto Right

Re: Ponto Beach / Parks and Open Space Deficit

Dear Mayor Hall, Carlsbad City Council and California Coastal Commission:

I am informed that there is a current 6.6 acre park deficit in Coastal Southwest quadrant of Carlsbad, (south of Palomar Airport Road and west of El Camino Real); that there is a 30 acre open-space deficit in Zone 9 (west of I-5 and south of Poinsettia) of the Growth Management Plan; that the City is not requiring developers to first look at non-residential reserve and parks in Planning Area F (the large, undeveloped area west of the railroad tracks, north of Avenida Encinas and south of Cape Rey Hotel); and most importantly, I am informed that the City Council is currently reviewing plans to build a high-density, residential community in Planning Area F, a location perfectly situated to remedy the above deficits.

Accordingly, I am requesting and making my position known that:

I want the City of Carlsbad to build a park at Ponto to serve residents and visitors alike.

I believe any and all development west of I-5 should be dependent on developers providing the required and currently missing 30 acres of open-space.

I do not want high-density, residential development at Ponto.

I do not consider the proposed Veteran's Park, located 6 miles from Ponto, a suitable alternative to a Coastal Park and open-space for Ponto / west of I-5


Thank you for your consideration!

Sign: _____

Print Name: _____

Date: _____

Address: _____



Ruben D. Cobrea

10/5/2011

7314 SPinnaker ST
CARLSBAD, CA 92011

People for Ponto

Develop Ponto Right

Re: Ponto Beach / Parks and Open Space Deficit

Dear Mayor Hall, Carlsbad City Council and California Coastal Commission:

I am informed that there is a current 6.6 acre park deficit in Coastal Southwest quadrant of Carlsbad, (south of Palomar Airport Road and west of El Camino Real); that there is a 30 acre open-space deficit in Zone 9 (west of I-5 and south of Poinsettia) of the Growth Management Plan; that the City is not requiring developers to first look at non-residential reserve and parks in Planning Area F (the large, undeveloped area west of the railroad tracks, north of Avenida Encinas and south of Cape Rey Hotel); and most importantly, I am informed that the City Council is currently reviewing plans to build a high-density, residential community in Planning Area F, a location perfectly situated to remedy the above deficits.

Accordingly, I am requesting and making my position known that:

- I want the City of Carlsbad to build a park at Ponto to serve residents and visitors alike.
- I believe any and all development west of I-5 should be dependent on developers providing the required and currently missing 30 acres of open-space.
- I do not want high-density, residential development at Ponto.
- I do not consider the proposed Veteran's Park, located 6 miles from Ponto, a suitable alternative to a Coastal Park and open-space for Ponto / west of I-5

Thank you for your consideration!

Sign:



Print Name:

Melissa Duralde

Date:

10/8/18

Address:

533 Dew Point Ave

Carlsbad, CA 92011

People for Ponto

Develop Ponto Right

Re: Ponto Beach / Parks and Open Space Deficit

Dear Mayor Hall, Carlsbad City Council and California Coastal Commission:

I am informed that there is a current 6.6 acre park deficit in Coastal Southwest quadrant of Carlsbad, (south of Palomar Airport Road and west of El Camino Real); that there is a 30 acre open-space deficit in Zone 9 (west of I-5 and south of Poinsettia) of the Growth Management Plan; that the City is not requiring developers to first look at non-residential reserve and parks in Planning Area F (the large, undeveloped area west of the railroad tracks, north of Avenida Encinas and south of Cape Rey Hotel); and most importantly, I am informed that the City Council is currently reviewing plans to build a high-density, residential community in Planning Area F, a location perfectly situated to remedy the above deficits.

Accordingly, I am requesting and making my position known that:

- I want the City of Carlsbad to build a park at Ponto to serve residents and visitors alike.
- I believe any and all development west of I-5 should be dependent on developers providing the required and currently missing 30 acres of open-space.
- I do not want high-density, residential development at Ponto.
- I do not consider the proposed Veteran's Park, located 6 miles from Ponto, a suitable alternative to a Coastal Park and open-space for Ponto / west of I-5
- _____

Thank you for your consideration!

Sign: Carol Vecchio
Print Name: Carol Vecchio
Date: 10/15/18
Address: 7417 Magellan St
Carlsbad, CA 92011

Re: Ponto Beach / Parks and Open Space Deficit


Dear Mayor Hall, Carlsbad City Council, and California Coastal Commission:

I am informed that there is a current 6.6 acre park deficit in Coastal Southwest quadrant of Carlsbad, (south of Palomar Airport Road and west of El Camino Real); that there is a 30 acre open-space deficit in Zone 9 (west of I-5 and south of Poinsettia) of the Growth Management Plan; that the City is not requiring developers to first look at non-residential reserve and parks in Planning Area F (the large, undeveloped area west of the railroad tracks, north of Avenida Encinas and south of Cape Rey Hotel); and most importantly, I am informed that the City Council is currently reviewing plans to build a high-density, residential community in Planning Area F, a location perfectly situated to remedy the above deficits.

Accordingly, I am requesting and making my position known that:

- I want the City of Carlsbad to build a park at Ponto to serve residents and visitors alike.
- I believe any and all development west of I-5 should be dependent on developers providing the required and currently missing 30 acres of open-space.
- I do not want high-density, residential development at Ponto.
- I do not consider the proposed Veteran's Park, located 6 miles from Ponto, a suitable alternative to a Coastal Park and open-space for Ponto / west of I-5.
- _____

I thank you for your consideration!

Sign: 
Print Name: JOHN C HENRY
Date: 10/16/18
Address: 7312 ESCALONIA CT.

Email to:

Matt.Hall@carlsbadca.gov; CityCouncil@carlsbadca.gov; gbuhr@coastal.ca.gov;
Erin.Prahler@coastal.ca.gov; info@peopleforponto.com

Re: Ponto Beach / Parks and Open Space Deficit

Dear Mayor Hall, Carlsbad City Council, and California Coastal Commission:

I am informed that there is a current 6.6 acre park deficit in Coastal Southwest quadrant of Carlsbad, (south of Palomar Airport Road and west of El Camino Real); that there is a 30 acre open-space deficit in Zone 9 (west of I-5 and south of Poinsettia) of the Growth Management Plan; that the City is not requiring developers to first look at non-residential reserve and parks in Planning Area F (the large, undeveloped area west of the railroad tracks, north of Avenida Encinas and south of Cape Rey Hotel); and most importantly, I am informed that the City Council is currently reviewing plans to build a high-density, residential community in Planning Area F, a location perfectly situated to remedy the above deficits.

Accordingly, I am requesting and making my position known that:

- I want the City of Carlsbad to build a park at Ponto to serve residents and visitors alike.
- I believe any and all development west of I-5 should be dependent on developers providing the required and currently missing 30 acres of open-space.
- I do not want high-density, residential development at Ponto.
- I do not consider the proposed Veteran's Park, located 6 miles from Ponto, a suitable alternative to a Coastal Park and open-space for Ponto / west of I-5.
- _____

I thank you for your consideration!

Sign: Jenn Bingham
Print Name: Jenn Bingham
Date: 10-16-18
Address: 7340 Escallon Ct

Email to:

Matt.Hall@carlsbadca.gov; CityCouncil@carlsbadca.gov; gbuhr@coastal.ca.gov;
Erin.Praher@coastal.ca.gov; info@peopleforponto.com

People for Ponto

Develop Ponto Right

Re: Ponto Beach / Parks and Open Space Deficit

Dear Mayor Hall, Carlsbad City Council and California Coastal Commission:

I am informed that there is a current 6.6 acre park deficit in Coastal Southwest quadrant of Carlsbad, (south of Palomar Airport Road and west of El Camino Real); that there is a 30 acre open-space deficit in Zone 9 (west of I-5 and south of Poinsettia) of the Growth Management Plan; that the City is not requiring developers to first look at non-residential reserve and parks in Planning Area F (the large, undeveloped area west of the railroad tracks, north of Avenida Encinas and south of Cape Rey Hotel); and most importantly, I am informed that the City Council is currently reviewing plans to build a high-density, residential community in Planning Area F, a location perfectly situated to remedy the above deficits.

Accordingly, I am requesting and making my position known that:



I want the City of Carlsbad to build a park at Ponto to serve residents and visitors alike.



I believe any and all development west of I-5 should be dependent on developers providing the required and currently missing 30 acres of open-space.



I do not want high-density, residential development at Ponto.



I do not consider the proposed Veteran's Park, located 6 miles from Ponto, a suitable alternative to a Coastal Park and open-space for Ponto / west of I-5



Thank you for your consideration!

Sign: Kate Schlicher

Print Name: Kate Schlicher

Date: 10/15/18

Address: 7413 Magellan St.
Carlsbad, CA 92011

People for Ponto

Developer Ponto Right

Re: Ponto Beach / Parks and Open Space Deficit

Dear Mayor Hall, Carlsbad City Council and California Coastal Commission:

I am informed that there is a current 6.6 acre park deficit in Coastal Southwest quadrant of Carlsbad, (south of Palomar Airport Road and west of El Camino Real); that there is a 30 acre open-space deficit in Zone 9 (west of I-5 and south of Poinsettia) of the Growth Management Plan; that the City is not requiring developers to first look at non-residential reserve and parks in Planning Area F (the large, undeveloped area west of the railroad tracks, north of Avenida Encinas and south of Cape Rey Hotel); and most importantly, I am informed that the City Council is currently reviewing plans to build a high-density, residential community in Planning Area F, a location perfectly situated to remedy the above deficits.

Accordingly, I am requesting and making my position known that:

- I want the City of Carlsbad to build a park at Ponto to serve residents and visitors alike.
- I believe any and all development west of I-5 should be dependent on developers providing the required and currently missing 30 acres of open-space.
- I do not want high-density, residential development at Ponto.
- I do not consider the proposed Veteran's Park, located 6 miles from Ponto, a suitable alternative to a Coastal Park and open-space for Ponto / west of I-5

Thank you for your consideration!

Sign: 

Print Name: Julie Vecchio

Date: 10/15/18

Address: 7417 Mayellan St
Carlsbad, CA 92011

People for Ponto

Develop Ponto Right

Re: Ponto Beach / Parks and Open Space Deficit

Dear Mayor Hall, Carlsbad City Council and California Coastal Commission:

I am informed that there is a current 6.6 acre park deficit in Coastal Southwest quadrant of Carlsbad, (south of Palomar Airport Road and west of El Camino Real); that there is a 30 acre open-space deficit in Zone 9 (west of I-5 and south of Poinsettia) of the Growth Management Plan; that the City is not requiring developers to first look at non-residential reserve and parks in Planning Area F (the large, undeveloped area west of the railroad tracks, north of Avenida Encinas and south of Cape Rey Hotel); and most importantly, I am informed that the City Council is currently reviewing plans to build a high-density, residential community in Planning Area F, a location perfectly situated to remedy the above deficits.

Accordingly, I am requesting and making my position known that:

- I want the City of Carlsbad to build a park at Ponto to serve residents and visitors alike.
- I believe any and all development west of I-5 should be dependent on developers providing the required and currently missing 30 acres of open-space.
- I do not want high-density, residential development at Ponto.
- I do not consider the proposed Veteran's Park, located 6 miles from Ponto, a suitable alternative to a Coastal Park and open-space for Ponto / west of I-5

Thank you for your consideration!

Sign: Jon Friedman
Print Name: Jon Friedman
Date: 10-15-18
Address: 7412 Magellan
Carlsbad 92011

People for Ponto

DEVELOP PONTO RIGHT

Re: Ponto Beach / Parks and Open Space Deficit

Dear Mayor Hall, Carlsbad City Council and California Coastal Commission:

I am informed that there is a current 6.6 acre park deficit in Coastal Southwest quadrant of Carlsbad, (south of Palomar Airport Road and west of El Camino Real); that there is a 30 acre open-space deficit in Zone 9 (west of I-5 and south of Poinsettia) of the Growth Management Plan; that the City is not requiring developers to first look at non-residential reserve and parks in Planning Area F (the large, undeveloped area west of the railroad tracks, north of Avenida Encinas and south of Cape Rey Hotel); and most importantly, I am informed that the City Council is currently reviewing plans to build a high-density, residential community in Planning Area F, a location perfectly situated to remedy the above deficits.

Accordingly, I am requesting and making my position known that:

I want the City of Carlsbad to build a park at Ponto to serve residents and visitors alike.

I believe any and all development west of I-5 should be dependent on developers providing the required and currently missing 30 acres of open-space.

I do not want high-density, residential development at Ponto.

I do not consider the proposed Veteran's Park, located 6 miles from Ponto, a suitable alternative to a Coastal Park and open-space for Ponto / west of I-5

Thank you for your consideration!

Sign:



Print Name:

Carrie Palmer

Date:

Address:

531 Meridian Way
Carlsbad, CA 92011

People for Ponto

Develop Ponto Right

Re: Ponto Beach / Parks and Open Space Deficit

Dear Mayor Hall, Carlsbad City Council and California Coastal Commission:

I am informed that there is a current 6.6 acre park deficit in Coastal Southwest quadrant of Carlsbad, (south of Palomar Airport Road and west of El Camino Real); that there is a 30 acre open-space deficit in Zone 9 (west of I-5 and south of Poinsettia) of the Growth Management Plan; that the City is not requiring developers to first look at non-residential reserve and parks in Planning Area F (the large, undeveloped area west of the railroad tracks, north of Avenida Encinas and south of Cape Rey Hotel); and most importantly, I am informed that the City Council is currently reviewing plans to build a high-density, residential community in Planning Area F, a location perfectly situated to remedy the above deficits.

Accordingly, I am requesting and making my position known that:

I want the City of Carlsbad to build a park at Ponto to serve residents and visitors alike.

I believe any and all development west of I-5 should be dependent on developers providing the required and currently missing 30 acres of open-space.

I do not want high-density, residential development at Ponto.

I do not consider the proposed Veteran's Park, located 6 miles from Ponto, a suitable alternative to a Coastal Park and open-space for Ponto / west of I-5

Mayor Hall is the best

Thank you for your consideration!

Sign: Steve Dan

Print Name: Steve Dan

Date: Oct 15

Address: 7405 Magellan st

People for Ponto

Revealing Ponto's Right

Re: Ponto Beach / Parks and Open Space Deficit

Dear Mayor Hall, Carlsbad City Council and California Coastal Commission:

I am informed that there is a current 6.6 acre park deficit in Coastal Southwest quadrant of Carlsbad, (south of Palomar Airport Road and west of El Camino Real); that there is a 30 acre open-space deficit in Zone 9 (west of I-5 and south of Poinsettia) of the Growth Management Plan; that the City is not requiring developers to first look at non-residential reserve and parks in Planning Area F (the large, undeveloped area west of the railroad tracks, north of Avenida Encinas and south of Cape Rey Hotel); and most importantly, I am informed that the City Council is currently reviewing plans to build a high-density, residential community in Planning Area F, a location perfectly situated to remedy the above deficits.

Accordingly, I am requesting and making my position known that:

- I want the City of Carlsbad to build a park at Ponto to serve residents and visitors alike.
 - I believe any and all development west of I-5 should be dependent on developers providing the required and currently missing 30 acres of open-space.
 - I do not want high-density, residential development at Ponto.
 - I do not consider the proposed Veteran's Park, located 6 miles from Ponto, a suitable alternative to a Coastal Park and open-space for Ponto / west of I-5
 - _____
-
-
-

Thank you for your consideration!

Sign: _____

Print Name: _____

Date: _____

Address: _____

[Handwritten Signature]

Linde B. Nitto

118 Knots Lane

Carlsbad 92001

Re: Ponto Beach / Parks and Open Space Deficit

Dear Mayor Hall, Carlsbad City Council and California Coastal Commission:

I am informed that there is a current 6.6 acre park deficit in Coastal Southwest quadrant of Carlsbad, (south of Palomar Airport Road and west of El Camino Real); that there is a 30 acre open-space deficit in Zone 9 (west of I-5 and south of Poinsettia) of the Growth Management Plan; that the City is not requiring developers to first look at non-residential reserve and parks in Planning Area F (the large, undeveloped area west of the railroad tracks, north of Avenida Encinas and south of Cape Rey Hotel); and most importantly, I am informed that the City Council is currently reviewing plans to build a high-density, residential community in Planning Area F, a location perfectly situated to remedy the above deficits.

Accordingly, I am requesting and making my position known that:

- I want the City of Carlsbad to build a park at Ponto to serve residents and visitors alike.
- I believe any and all development west of I-5 should be dependent on developers providing the required and currently missing 30 acres of open-space.
- I do not want high-density, residential development at Ponto.
- I do not consider the proposed Veteran's Park, located 6 miles from Ponto, a suitable alternative to a Coastal Park and open-space for Ponto / west of I-5
- _____

Thank you for your consideration!

Sign: _____

Print Name: _____

Date: _____

Address: _____

SILVIA AGUADED

10/20/2018

Ayres 50168. Car Angeles
CA

People for Ponto

Developer Ponto Right

Re: Ponto Beach / Parks and Open Space Deficit

Dear Mayor Hall, Carlsbad City Council and California Coastal Commission:

I am informed that there is a current 6.6 acre park deficit in Coastal Southwest quadrant of Carlsbad, (south of Palomar Airport Road and west of El Camino Real); that there is a 30 acre open-space deficit in Zone 9 (west of I-5 and south of Poinsettia) of the Growth Management Plan; that the City is not requiring developers to first look at non-residential reserve and parks in Planning Area F (the large, undeveloped area west of the railroad tracks, north of Avenida Encinas and south of Cape Rey Hotel); and most importantly, I am informed that the City Council is currently reviewing plans to build a high-density, residential community in Planning Area F, a location perfectly situated to remedy the above deficits.

Accordingly, I am requesting and making my position known that:

- I want the City of Carlsbad to build a park at Ponto to serve residents and visitors alike.
- I believe any and all development west of I-5 should be dependent on developers providing the required and currently missing 30 acres of open-space.
- I do not want high-density, residential development at Ponto.
- I do not consider the proposed Veteran's Park, located 6 miles from Ponto, a suitable alternative to a Coastal Park and open-space for Ponto / west of I-5

Thank you for your consideration!

Sign:



Print Name:

Francesco N. Arcangelo

Date:

10/20/18

Address:

518 Knot Lane, Carlsbad, CA
92011

People for Ponto

Revealing Ponto's Potential

Re: Ponto Beach / Parks and Open Space Deficit

Dear Mayor Hall, Carlsbad City Council and California Coastal Commission:

I am informed that there is a current 6.6 acre park deficit in Coastal Southwest quadrant of Carlsbad, (south of Palomar Airport Road and west of El Camino Real); that there is a 30 acre open-space deficit in Zone 9 (west of I-5 and south of Poinsettia) of the Growth Management Plan; that the City is not requiring developers to first look at non-residential reserve and parks in Planning Area F (the large, undeveloped area west of the railroad tracks, north of Avenida Encinas and south of Cape Rey Hotel); and most importantly, I am informed that the City Council is currently reviewing plans to build a high-density, residential community in Planning Area F, a location perfectly situated to remedy the above deficits.

Accordingly, I am requesting and making my position known that:

- I want the City of Carlsbad to build a park at Ponto to serve residents and visitors alike.
- I believe any and all development west of I-5 should be dependent on developers providing the required and currently missing 30 acres of open-space.
- I do not want high-density, residential development at Ponto.
- I do not consider the proposed Veteran's Park, located 6 miles from Ponto, a suitable alternative to a Coastal Park and open-space for Ponto / west of I-5
-

Thank you for your consideration!

Sign:

Print Name:

Date:

Address:

Jennifer Miller
Jennifer Miller
10/20/2018
525 STERNA WAY
CARLSBAD CA. 92011

Re: Ponto Beach / Parks and Open Space Deficit

Dear Mayor Hall, Carlsbad City Council and California Coastal Commission:

I am informed that there is a current 6.6 acre park deficit in Coastal Southwest quadrant of Carlsbad, (south of Palomar Airport Road and west of El Camino Real); that there is a 30 acre open-space deficit in Zone 9 (west of I-5 and south of Poinsettia) of the Growth Management Plan; that the City is not requiring developers to first look at non-residential reserve and parks in Planning Area F (the large, undeveloped area west of the railroad tracks, north of Avenida Encinas and south of Cape Rey Hotel); and most importantly, I am informed that the City Council is currently reviewing plans to build a high-density, residential community in Planning Area F, a location perfectly situated to remedy the above deficits.

Accordingly, I am requesting and making my position known that:

- I want the City of Carlsbad to build a park at Ponto to serve residents and visitors alike.
- I believe any and all development west of I-5 should be dependent on developers providing the required and currently missing 30 acres of open-space.
- I do not want high-density, residential development at Ponto.
- I do not consider the proposed Veteran's Park, located 6 miles from Ponto, a suitable alternative to a Coastal Park and open-space for Ponto / west of I-5

Thank you for your consideration!

Sign:



Print Name:

CASEY DICKINSON

Date:

10/20/18

Address:

509 STERN WAY
CARLSBAD, CA 92011

People for Ponto

Develop Ponto Right

Re: Ponto Beach / Parks and Open Space Deficit

Dear Mayor Hall, Carlsbad City Council and California Coastal Commission:

I am informed that there is a current 6.6 acre park deficit in Coastal Southwest quadrant of Carlsbad, (south of Palomar Airport Road and west of El Camino Real); that there is a 30 acre open-space deficit in Zone 9 (west of I-5 and south of Poinsettia) of the Growth Management Plan; that the City is not requiring developers to first look at non-residential reserve and parks in Planning Area F (the large, undeveloped area west of the railroad tracks, north of Avenida Encinas and south of Cape Rey Hotel); and most importantly, I am informed that the City Council is currently reviewing plans to build a high-density, residential community in Planning Area F, a location perfectly situated to remedy the above deficits.

Accordingly, I am requesting and making my position known that:

- I want the City of Carlsbad to build a park at Ponto to serve residents and visitors alike.
- I believe any and all development west of I-5 should be dependent on developers providing the required and currently missing 30 acres of open-space.
- I do not want high-density, residential development at Ponto.
- I do not consider the proposed Veteran's Park, located 6 miles from Ponto, a suitable alternative to a Coastal Park and open-space for Ponto / west of I-5
- _____

Thank you for your consideration!

Sign:

S. J. Oetting

Print Name:

Steven J. Oetting

Date:

10/20/

Address:

529 Stern way
Carlsbad CA 92011

People for Ponto

Develop Ponto Right

Re: Ponto Beach / Parks and Open Space Deficit

Dear Mayor Hall, Carlsbad City Council, and California Coastal Commission:

I am informed that there is a current 6.6 acre park deficit in Coastal Southwest quadrant of Carlsbad, (south of Palomar Airport Road and west of El Camino Real); that there is a 30 acre open-space deficit in Zone 9 (west of I-5 and south of Poinsettia) of the Growth Management Plan; that the City is not requiring developers to first look at non-residential reserve and parks in Planning Area F (the large, undeveloped area west of the railroad tracks, north of Avenida Encinas and south of Cape Rey Hotel); and most importantly, I am informed that the City Council is currently reviewing plans to build a high-density, residential community in Planning Area F, a location perfectly situated to remedy the above deficits.

Accordingly, I am requesting and making my position known that:

- I want the City of Carlsbad to build a park at Ponto to serve residents and visitors alike.
- I believe any and all development west of I-5 should be dependent on developers providing the required and currently missing 30 acres of open-space.
- I do not want high-density, residential development at Ponto.
- I do not consider the proposed Veteran's Park, located 6 miles from Ponto, a suitable alternative to a Coastal Park and open-space for Ponto / west of I-5.
- _____

I thank you for your consideration!

Sign: 

Print Name: Greg Chigas

Date: 10/18/18

Address: 604 Navigator Ct

Carlsbad, CA 92011

Email to:

Matt.Hall@carlsbadca.gov; CityCouncil@carlsbadca.gov; gbuhr@coastal.ca.gov;
Erin.Praher@coastal.ca.gov; info@peopleforponto.com

Re: Ponto Beach / Parks and Open Space Deficit

Dear Mayor Hall, Carlsbad City Council, and California Coastal Commission:

I am informed that there is a current 6.6 acre park deficit in Coastal Southwest quadrant of Carlsbad, (south of Palomar Airport Road and west of El Camino Real); that there is a 30 acre open-space deficit in Zone 9 (west of I-5 and south of Poinsettia) of the Growth Management Plan; that the City is not requiring developers to first look at non-residential reserve and parks in Planning Area F (the large, undeveloped area west of the railroad tracks, north of Avenida Encinas and south of Cape Rey Hotel); and most importantly, I am informed that the City Council is currently reviewing plans to build a high-density, residential community in Planning Area F, a location perfectly situated to remedy the above deficits.

Accordingly, I am requesting and making my position known that:

- I want the City of Carlsbad to build a park at Ponto to serve residents and visitors alike.
- I believe any and all development west of I-5 should be dependent on developers providing the required and currently missing 30 acres of open-space.
- I do not want high-density, residential development at Ponto.
- I do not consider the proposed Veteran's Park, located 6 miles from Ponto, a suitable alternative to a Coastal Park and open-space for Ponto / west of I-5.
- _____

I thank you for your consideration!

Sign:

Kayla Johnson

Print Name:

Kayla Johnson

Date:

10/11/18

Address:

*Minneapolis, MN
55405*

Email to:

Matt.Hall@carlsbadca.gov; CityCouncil@carlsbadca.gov; gbuhr@coastal.ca.gov;
Erin.Prahler@coastal.ca.gov; info@peopleforponto.com

Re: Ponto Beach / Parks and Open Space Deficit

Dear Mayor Hall, Carlsbad City Council, and California Coastal Commission:

I am informed that there is a current 6.6 acre park deficit in Coastal Southwest quadrant of Carlsbad, (south of Palomar Airport Road and west of El Camino Real); that there is a 30 acre open-space deficit in Zone 9 (west of I-5 and south of Poinsettia) of the Growth Management Plan; that the City is not requiring developers to first look at non-residential reserve and parks in Planning Area F (the large, undeveloped area west of the railroad tracks, north of Avenida Encinas and south of Cape Rey Hotel); and most importantly, I am informed that the City Council is currently reviewing plans to build a high-density, residential community in Planning Area F, a location perfectly situated to remedy the above deficits.

Accordingly, I am requesting and making my position known that:

- I want the City of Carlsbad to build a park at Ponto to serve residents and visitors alike.
- I believe any and all development west of I-5 should be dependent on developers providing the required and currently missing 30 acres of open-space.
- I do not want high-density, residential development at Ponto.
- I do not consider the proposed Veteran's Park, located 6 miles from Ponto, a suitable alternative to a Coastal Park and open-space for Ponto / west of I-5.

I thank you for your consideration!

Sign:

Natalia B

Print Name:

Natalia Brenes

Date:

10/17/18

Address:

Minneapolis, MN 55404

Email to:

Matt.Hall@carlsbadca.gov; CityCouncil@carlsbadca.gov; gbuhr@coastal.ca.gov;
Erin.Prahler@coastal.ca.gov; info@peopleforponto.com

Re: Ponto Beach / Parks and Open Space Deficit

Dear Mayor Hall, Carlsbad City Council, and California Coastal Commission:

I am informed that there is a current 6.6 acre park deficit in Coastal Southwest quadrant of Carlsbad, (south of Palomar Airport Road and west of El Camino Real); that there is a 30 acre open-space deficit in Zone 9 (west of I-5 and south of Poinsettia) of the Growth Management Plan; that the City is not requiring developers to first look at non-residential reserve and parks in Planning Area F (the large, undeveloped area west of the railroad tracks, north of Avenida Encinas and south of Cape Rey Hotel); and most importantly, I am informed that the City Council is currently reviewing plans to build a high-density, residential community in Planning Area F, a location perfectly situated to remedy the above deficits.

Accordingly, I am requesting and making my position known that:

I want the City of Carlsbad to build a park at Ponto to serve residents and visitors alike.

I believe any and all development west of I-5 should be dependent on developers providing the required and currently missing 30 acres of open-space.

I do not want high-density, residential development at Ponto.

I do not consider the proposed Veteran's Park, located 6 miles from Ponto, a suitable alternative to a Coastal Park and open-space for Ponto / west of I-5.

I thank you for your consideration!

Sign: 

Print Name: ASHLEY CYPRIEN

Date: 10/16/18

Address: 

Email to:

Matt.Hall@carlsbadca.gov; CityCouncil@carlsbadca.gov; gbuhr@coastal.ca.gov;
Erin.Praher@coastal.ca.gov; info@peopleforponto.com

Re: Ponto Beach / Parks and Open Space Deficit


Dear Mayor Hall, Carlsbad City Council, and California Coastal Commission:

I am informed that there is a current 6.6 acre park deficit in Coastal Southwest quadrant of Carlsbad, (south of Palomar Airport Road and west of El Camino Real); that there is a 30 acre open-space deficit in Zone 9 (west of I-5 and south of Poinsettia) of the Growth Management Plan; that the City is not requiring developers to first look at non-residential reserve and parks in Planning Area F (the large, undeveloped area west of the railroad tracks, north of Avenida Encinas and south of Cape Rey Hotel); and most importantly, I am informed that the City Council is currently reviewing plans to build a high-density, residential community in Planning Area F, a location perfectly situated to remedy the above deficits.

Accordingly, I am requesting and making my position known that:

- I want the City of Carlsbad to build a park at Ponto to serve residents and visitors alike.
- I believe any and all development west of I-5 should be dependent on developers providing the required and currently missing 30 acres of open-space.
- I do not want high-density, residential development at Ponto.
- I do not consider the proposed Veteran's Park, located 6 miles from Ponto, a suitable alternative to a Coastal Park and open-space for Ponto / west of I-5.
- _____

I thank you for your consideration!

Sign: 
Print Name: ROYCE HONDYK
Date: 10/17/19
Address: 9042 Ihada Ave N

Brooklyn Park MN
55445

Email to:
Matt.Hall@carlsbadca.gov; CityCouncil@carlsbadca.gov; gbuhr@coastal.ca.gov;
Erin.Prahler@coastal.ca.gov; info@peopleforponto.com

People for Ponto

Developer Ponto Right

Re: Ponto Beach / Parks and Open Space Deficit

Dear Mayor Hall, Carlsbad City Council and California Coastal Commission:

I am informed that there is a current 6.6 acre park deficit in Coastal Southwest quadrant of Carlsbad, (south of Palomar Airport Road and west of El Camino Real); that there is a 30 acre open-space deficit in Zone 9 (west of I-5 and south of Poinsettia) of the Growth Management Plan; that the City is not requiring developers to first look at non-residential reserve and parks in Planning Area F (the large, undeveloped area west of the railroad tracks, north of Avenida Encinas and south of Cape Rey Hotel); and most importantly, I am informed that the City Council is currently reviewing plans to build a high-density, residential community in Planning Area F, a location perfectly situated to remedy the above deficits.

Accordingly, I am requesting and making my position known that:

I want the City of Carlsbad to build a park at Ponto to serve residents and visitors alike.

I believe any and all development west of I-5 should be dependent on developers providing the required and currently missing 30 acres of open-space.

I do not want high-density, residential development at Ponto.

I do not consider the proposed Veteran's Park, located 6 miles from Ponto, a suitable alternative to a Coastal Park and open-space for Ponto / west of I-5


Thank you for your consideration!

Sign:

Print Name:

Date:

Address:



Kristene GRAFF

7409 Magellan St
Carlsbad, CA 92011

People for Ponto

Developer Ponto Right

Re: Ponto Beach / Parks and Open Space Deficit

Dear Mayor Hall, Carlsbad City Council and California Coastal Commission:

I am informed that there is a current 6.6 acre park deficit in Coastal Southwest quadrant of Carlsbad, (south of Palomar Airport Road and west of El Camino Real); that there is a 30 acre open-space deficit in Zone 9 (west of I-5 and south of Poinsettia) of the Growth Management Plan; that the City is not requiring developers to first look at non-residential reserve and parks in Planning Area F (the large, undeveloped area west of the railroad tracks, north of Avenida Encinas and south of Cape Rey Hotel); and most importantly, I am informed that the City Council is currently reviewing plans to build a high-density, residential community in Planning Area F, a location perfectly situated to remedy the above deficits.

Accordingly, I am requesting and making my position known that:

I want the City of Carlsbad to build a park at Ponto to serve residents and visitors alike.

I believe any and all development west of I-5 should be dependent on developers providing the required and currently missing 30 acres of open-space.

I do not want high-density, residential development at Ponto.

I do not consider the proposed Veteran's Park, located 6 miles from Ponto, a suitable alternative to a Coastal Park and open-space for Ponto / west of I-5

Thank you for your consideration!

Sign: 

Print Name: L. STAFF

Date: 10/15/18

Address: 7499 Marginal Way SE
Carlsbad CA 92011

People for Ponto

Develop Ponto Right

Re: Ponto Beach / Parks and Open Space Deficit

Dear Mayor Hall, Carlsbad City Council, and California Coastal Commission:

I am informed that there is a current 6.6 acre park deficit in Coastal Southwest quadrant of Carlsbad, (south of Palomar Airport Road and west of El Camino Real); that there is a 30 acre open-space deficit in Zone 9 (west of I-5 and south of Poinsettia) of the Growth Management Plan; that the City is not requiring developers to first look at non-residential reserve and parks in Planning Area F (the large, undeveloped area west of the railroad tracks, north of Avenida Encinas and south of Cape Rey Hotel); and most importantly, I am informed that the City Council is currently reviewing plans to build a high-density, residential community in Planning Area F, a location perfectly situated to remedy the above deficits.

Accordingly, I am requesting and making my position known that:

- I want the City of Carlsbad to build a park at Ponto to serve residents and visitors alike.
- I believe any and all development west of I-5 should be dependent on developers providing the required and currently missing 30 acres of open-space.
- I do not want high-density, residential development at Ponto.
- I do not consider the proposed Veteran's Park, located 6 miles from Ponto, a suitable alternative to a Coastal Park and open-space for Ponto / west of I-5.
- _____

I thank you for your consideration!

Sign: _____

Print Name: _____

Date: _____

Address: _____

Email to:

Matt.Hall@carlsbadca.gov; CityCouncil@carlsbadca.gov; gbuhr@coastal.ca.gov;
Erin.Prahler@coastal.ca.gov; info@peopleforponto.com

People for Ponto

Develop Ponto Right

Re: Ponto Beach / Parks and Open Space Deficit

Dear Mayor Hall, Carlsbad City Council, and California Coastal Commission:

I am informed that there is a current 6.6 acre park deficit in Coastal Southwest quadrant of Carlsbad, (south of Palomar Airport Road and west of El Camino Real); that there is a 30 acre open-space deficit in Zone 9 (west of I-5 and south of Poinsettia) of the Growth Management Plan; that the City is not requiring developers to first look at non-residential reserve and parks in Planning Area F (the large, undeveloped area west of the railroad tracks, north of Avenida Encinas and south of Cape Rey Hotel); and most importantly, I am informed that the City Council is currently reviewing plans to build a high-density, residential community in Planning Area F, a location perfectly situated to remedy the above deficits.

Accordingly, I am requesting and making my position known that:

- I want the City of Carlsbad to build a park at Ponto to serve residents and visitors alike.
- I believe any and all development west of I-5 should be dependent on developers providing the required and currently missing 30 acres of open-space.
- I do not want high-density, residential development at Ponto.
- I do not consider the proposed Veteran's Park, located 6 miles from Ponto, a suitable alternative to a Coastal Park and open-space for Ponto / west of I-5.
- _____

I thank you for your consideration!

Sign: _____

Print Name: _____

Date: _____

Address: _____

Margaret Palmquist
Margaret Palmquist
10/17/18
1660 Devonshire Curve
Bloomington, MN 55431

Email to:

Matt.Hall@carlsbadca.gov; CityCouncil@carlsbadca.gov; gbuhr@coastal.ca.gov;
Erin.Prahler@coastal.ca.gov; info@peopleforponto.com

Re: Ponto Beach / Parks and Open Space Deficit

Dear Mayor Hall, Carlsbad City Council, and California Coastal Commission:

I am informed that there is a current 6.6 acre park deficit in Coastal Southwest quadrant of Carlsbad, (south of Palomar Airport Road and west of El Camino Real); that there is a 30 acre open-space deficit in Zone 9 (west of I-5 and south of Poinsettia) of the Growth Management Plan; that the City is not requiring developers to first look at non-residential reserve and parks in Planning Area F (the large, undeveloped area west of the railroad tracks, north of Avenida Encinas and south of Cape Rey Hotel); and most importantly, I am informed that the City Council is currently reviewing plans to build a high-density, residential community in Planning Area F, a location perfectly situated to remedy the above deficits.

Accordingly, I am requesting and making my position known that:

- I want the City of Carlsbad to build a park at Ponto to serve residents and visitors alike.
- I believe any and all development west of I-5 should be dependent on developers providing the required and currently missing 30 acres of open-space.
- I do not want high-density, residential development at Ponto.
- I do not consider the proposed Veteran's Park, located 6 miles from Ponto, a suitable alternative to a Coastal Park and open-space for Ponto / west of I-5.
- _____

I thank you for your consideration!

Sign: Karyn Ramsay

Print Name: Karyn Ramsay

Date: 10/17/18

Address: _____

Email to:

Matt.Hall@carlsbadca.gov; CityCouncil@carlsbadca.gov; gbuhr@coastal.ca.gov;
Erin.Prahler@coastal.ca.gov; info@peopleforponto.com

Re: Ponto Beach / Parks and Open Space Deficit

Dear Mayor Hall, Carlsbad City Council, and California Coastal Commission:

I am informed that there is a current 6.6 acre park deficit in Coastal Southwest quadrant of Carlsbad, (south of Palomar Airport Road and west of El Camino Real); that there is a 30 acre open-space deficit in Zone 9 (west of I-5 and south of Poinsettia) of the Growth Management Plan; that the City is not requiring developers to first look at non-residential reserve and parks in Planning Area F (the large, undeveloped area west of the railroad tracks, north of Avenida Encinas and south of Cape Rey Hotel); and most importantly, I am informed that the City Council is currently reviewing plans to build a high-density, residential community in Planning Area F, a location perfectly situated to remedy the above deficits.

Accordingly, I am requesting and making my position known that:

- I want the City of Carlsbad to build a park at Ponto to serve residents and visitors alike.
- I believe any and all development west of I-5 should be dependent on developers providing the required and currently missing 30 acres of open-space.
- I do not want high-density, residential development at Ponto.
- I do not consider the proposed Veteran's Park, located 6 miles from Ponto, a suitable alternative to a Coastal Park and open-space for Ponto / west of I-5.
- _____

I thank you for your consideration!

Sign: Ryan Doherty

Print Name: Ryan Doherty

Date: 10/17/2018

Address: 755 Prairie Center Drive

Email to:

Matt.Hall@carlsbadca.gov; CityCouncil@carlsbadca.gov; gbuhr@coastal.ca.gov;
Erin.Prahler@coastal.ca.gov; info@peopleforponto.com

Re: Ponto Beach / Parks and Open Space Deficit


Dear Mayor Hall, Carlsbad City Council, and California Coastal Commission:

I am informed that there is a current 6.6 acre park deficit in Coastal Southwest quadrant of Carlsbad, (south of Palomar Airport Road and west of El Camino Real); that there is a 30 acre open-space deficit in Zone 9 (west of I-5 and south of Poinsettia) of the Growth Management Plan; that the City is not requiring developers to first look at non-residential reserve and parks in Planning Area F (the large, undeveloped area west of the railroad tracks, north of Avenida Encinas and south of Cape Rey Hotel); and most importantly, I am informed that the City Council is currently reviewing plans to build a high-density, residential community in Planning Area F, a location perfectly situated to remedy the above deficits.

Accordingly, I am requesting and making my position known that:

- I want the City of Carlsbad to build a park at Ponto to serve residents and visitors alike.
- I believe any and all development west of I-5 should be dependent on developers providing the required and currently missing 30 acres of open-space.
- I do not want high-density, residential development at Ponto.
- I do not consider the proposed Veteran's Park, located 6 miles from Ponto, a suitable alternative to a Coastal Park and open-space for Ponto / west of I-5.
- _____

I thank you for your consideration!

Sign: 
Print Name: Graciela Villegas
Date: 10-17-18
Address: _____

Email to:
Matt.Hall@carlsbadca.gov; CityCouncil@carlsbadca.gov; gbuhr@coastal.ca.gov;
Erin.Prahler@coastal.ca.gov; info@peopleforponto.com

Re: Ponto Beach / Parks and Open Space Deficit

Dear Mayor Hall, Carlsbad City Council, and California Coastal Commission:

I am informed that there is a current 6.6 acre park deficit in Coastal Southwest quadrant of Carlsbad, (south of Palomar Airport Road and west of El Camino Real); that there is a 30 acre open-space deficit in Zone 9 (west of I-5 and south of Poinsettia) of the Growth Management Plan; that the City is not requiring developers to first look at non-residential reserve and parks in Planning Area F (the large, undeveloped area west of the railroad tracks, north of Avenida Encinas and south of Cape Rey Hotel); and most importantly, I am informed that the City Council is currently reviewing plans to build a high-density, residential community in Planning Area F, a location perfectly situated to remedy the above deficits.

Accordingly, I am requesting and making my position known that:

- I want the City of Carlsbad to build a park at Ponto to serve residents and visitors alike.
- I believe any and all development west of I-5 should be dependent on developers providing the required and currently missing 30 acres of open-space.
- I do not want high-density, residential development at Ponto.
- I do not consider the proposed Veteran's Park, located 6 miles from Ponto, a suitable alternative to a Coastal Park and open-space for Ponto / west of I-5.
- _____

I thank you for your consideration!

Sign: _____

Print Name: _____

Date: _____

Address: _____

Sidney Fairbrother
Sidney Fairbrother
Oct 17th, 2018
8261 Riverview Lane,
Brooklyn Park, MN
55444

Email to:

Matt.Hall@carlsbadca.gov; CityCouncil@carlsbadca.gov; gbuhr@coastal.ca.gov;
Erin.Prahler@coastal.ca.gov; info@peopleforponto.com

Re: Ponto Beach / Parks and Open Space Deficit

Dear Mayor Hall, Carlsbad City Council, and California Coastal Commission:

I am informed that there is a current 6.6 acre park deficit in Coastal Southwest quadrant of Carlsbad, (south of Palomar Airport Road and west of El Camino Real); that there is a 30 acre open-space deficit in Zone 9 (west of I-5 and south of Poinsettia) of the Growth Management Plan; that the City is not requiring developers to first look at non-residential reserve and parks in Planning Area F (the large, undeveloped area west of the railroad tracks, north of Avenida Encinas and south of Cape Rey Hotel); and most importantly, I am informed that the City Council is currently reviewing plans to build a high-density, residential community in Planning Area F, a location perfectly situated to remedy the above deficits.

Accordingly, I am requesting and making my position known that:

- I want the City of Carlsbad to build a park at Ponto to serve residents and visitors alike.
- I believe any and all development west of I-5 should be dependent on developers providing the required and currently missing 30 acres of open-space.
- I do not want high-density, residential development at Ponto.
- I do not consider the proposed Veteran's Park, located 6 miles from Ponto, a suitable alternative to a Coastal Park and open-space for Ponto / west of I-5.
- _____

I thank you for your consideration!

Sign: 

Print Name: Daniel Khalil

Date: Oct 16/2018

Address: Dana Point, CA

Email to:

Matt.Hall@carlsbadca.gov; CityCouncil@carlsbadca.gov; gbuhr@coastal.ca.gov;
Erin.Prahler@coastal.ca.gov; info@peopleforponto.com

People for Ponto

Develop Ponto Right

Re: Ponto Beach / Parks and Open Space Deficit

Dear Mayor Hall, Carlsbad City Council, and California Coastal Commission:

I am informed that there is a current 6.6 acre park deficit in Coastal Southwest quadrant of Carlsbad, (south of Palomar Airport Road and west of El Camino Real); that there is a 30 acre open-space deficit in Zone 9 (west of I-5 and south of Poinsettia) of the Growth Management Plan; that the City is not requiring developers to first look at non-residential reserve and parks in Planning Area F (the large, undeveloped area west of the railroad tracks, north of Avenida Encinas and south of Cape Rey Hotel); and most importantly, I am informed that the City Council is currently reviewing plans to build a high-density, residential community in Planning Area F, a location perfectly situated to remedy the above deficits.

Accordingly, I am requesting and making my position known that:

I want the City of Carlsbad to build a park at Ponto to serve residents and visitors alike.

I believe any and all development west of I-5 should be dependent on developers providing the required and currently missing 30 acres of open-space.

I do not want high-density, residential development at Ponto.

I do not consider the proposed Veteran's Park, located 6 miles from Ponto, a suitable alternative to a Coastal Park and open-space for Ponto / west of I-5.


I thank you for your consideration!

Sign: _____

Print Name: _____

Date: _____

Address: _____


BRAD FAULCONER
10/16/2018
16336 CAMELLIA TRAIL
LOS GATOS CA 95032

Email to:

Matt.Hall@carlsbadca.gov; CityCouncil@carlsbadca.gov; gbuhr@coastal.ca.gov;
Erin.Praher@coastal.ca.gov; info@peopleforponto.com

Re: Ponto Beach / Parks and Open Space Deficit

Dear Mayor Hall, Carlsbad City Council, and California Coastal Commission:

I am informed that there is a current 6.6 acre park deficit in Coastal Southwest quadrant of Carlsbad, (south of Palomar Airport Road and west of El Camino Real); that there is a 30 acre open-space deficit in Zone 9 (west of I-5 and south of Poinsettia) of the Growth Management Plan; that the City is not requiring developers to first look at non-residential reserve and parks in Planning Area F (the large, undeveloped area west of the railroad tracks, north of Avenida Encinas and south of Cape Rey Hotel); and most importantly, I am informed that the City Council is currently reviewing plans to build a high-density, residential community in Planning Area F, a location perfectly situated to remedy the above deficits.

Accordingly, I am requesting and making my position known that:

- I want the City of Carlsbad to build a park at Ponto to serve residents and visitors alike.
- I believe any and all development west of I-5 should be dependent on developers providing the required and currently missing 30 acres of open-space.
- I do not want high-density, residential development at Ponto.
- I do not consider the proposed Veteran's Park, located 6 miles from Ponto, a suitable alternative to a Coastal Park and open-space for Ponto / west of I-5.
- _____

I thank you for your consideration!

Sign: 

Print Name: MARTIN B. LEE

Date: 10/16/18

Address: 2058 Lake Fountain Dr.
Katy TX 77494

Email to:

Matt.Hall@carlsbadca.gov; CityCouncil@carlsbadca.gov; gbuhr@coastal.ca.gov;
Erin.Prahler@coastal.ca.gov; info@peopleforponto.com

Re: Ponto Beach / Parks and Open Space Deficit

Dear Mayor Hall, Carlsbad City Council, and California Coastal Commission:

I am informed that there is a current 6.6 acre park deficit in Coastal Southwest quadrant of Carlsbad, (south of Palomar Airport Road and west of El Camino Real); that there is a 30 acre open-space deficit in Zone 9 (west of I-5 and south of Poinsettia) of the Growth Management Plan; that the City is not requiring developers to first look at non-residential reserve and parks in Planning Area F (the large, undeveloped area west of the railroad tracks, north of Avenida Encinas and south of Cape Rey Hotel); and most importantly, I am informed that the City Council is currently reviewing plans to build a high-density, residential community in Planning Area F, a location perfectly situated to remedy the above deficits.

Accordingly, I am requesting and making my position known that:

- I want the City of Carlsbad to build a park at Ponto to serve residents and visitors alike.
- I believe any and all development west of I-5 should be dependent on developers providing the required and currently missing 30 acres of open-space.
- I do not want high-density, residential development at Ponto.
- I do not consider the proposed Veteran's Park, located 6 miles from Ponto, a suitable alternative to a Coastal Park and open-space for Ponto / west of I-5.
- _____

I thank you for your consideration!

Sign: 

Print Name: Ron Kewfren

Date: 10/16/18

Address: 75 PASATIEMPO DR.
SANTA CRUZ, CA
95060

Email to:

Matt.Hall@carlsbadca.gov; CityCouncil@carlsbadca.gov; gbuhr@coastal.ca.gov;
Erin.Prahler@coastal.ca.gov; info@peopleforponto.com

Re: Ponto Beach / Parks and Open Space Deficit

Dear Mayor Hall, Carlsbad City Council, and California Coastal Commission:

I am informed that there is a current 6.6 acre park deficit in Coastal Southwest quadrant of Carlsbad, (south of Palomar Airport Road and west of El Camino Real); that there is a 30 acre open-space deficit in Zone 9 (west of I-5 and south of Poinsettia) of the Growth Management Plan; that the City is not requiring developers to first look at non-residential reserve and parks in Planning Area F (the large, undeveloped area west of the railroad tracks, north of Avenida Encinas and south of Cape Rey Hotel); and most importantly, I am informed that the City Council is currently reviewing plans to build a high-density, residential community in Planning Area F, a location perfectly situated to remedy the above deficits.

Accordingly, I am requesting and making my position known that:

- I want the City of Carlsbad to build a park at Ponto to serve residents and visitors alike.
- I believe any and all development west of I-5 should be dependent on developers providing the required and currently missing 30 acres of open-space.
- I do not want high-density, residential development at Ponto.
- I do not consider the proposed Veteran's Park, located 6 miles from Ponto, a suitable alternative to a Coastal Park and open-space for Ponto / west of I-5.

I thank you for your consideration!

Sign: 

Print Name: Marc Horne

Date: 10/16/18

Address: 7334 Escallonia Ct
Carlsbad, CA 92011

Email to:

Matt.Hall@carlsbadca.gov; CityCouncil@carlsbadca.gov; gbuhr@coastal.ca.gov;
Erin.Prahler@coastal.ca.gov; info@peopleforponto.com

Re: Ponto Beach / Parks and Open Space Deficit

Dear Mayor Hall, Carlsbad City Council, and California Coastal Commission:

I am informed that there is a current 6.6 acre park deficit in Coastal Southwest quadrant of Carlsbad, (south of Palomar Airport Road and west of El Camino Real); that there is a 30 acre open-space deficit in Zone 9 (west of I-5 and south of Poinsettia) of the Growth Management Plan; that the City is not requiring developers to first look at non-residential reserve and parks in Planning Area F (the large, undeveloped area west of the railroad tracks, north of Avenida Encinas and south of Cape Rey Hotel); and most importantly, I am informed that the City Council is currently reviewing plans to build a high-density, residential community in Planning Area F, a location perfectly situated to remedy the above deficits.

Accordingly, I am requesting and making my position known that:

- I want the City of Carlsbad to build a park at Ponto to serve residents and visitors alike.
- I believe any and all development west of I-5 should be dependent on developers providing the required and currently missing 30 acres of open-space.
- I do not want high-density, residential development at Ponto.
- I do not consider the proposed Veteran's Park, located 6 miles from Ponto, a suitable alternative to a Coastal Park and open-space for Ponto / west of I-5.

I thank you for your consideration!

Sign:

S. Samanigo

Print Name:

Susanna Samanigo

Date:

10.17.18

Address:

816 Caminito Rosa Carlsbad, CA.

92011

Email to:

Matt.Hall@carlsbadca.gov; CityCouncil@carlsbadca.gov; gbuhr@coastal.ca.gov;

Erin.Praher@coastal.ca.gov; info@peopleforponto.com

Re: Ponto Beach / Parks and Open Space Deficit

Dear Mayor Hall, Carlsbad City Council, and California Coastal Commission:

I am informed that there is a current 6.6 acre park deficit in Coastal Southwest quadrant of Carlsbad, (south of Palomar Airport Road and west of El Camino Real); that there is a 30 acre open-space deficit in Zone 9 (west of I-5 and south of Poinsettia) of the Growth Management Plan; that the City is not requiring developers to first look at non-residential reserve and parks in Planning Area F (the large, undeveloped area west of the railroad tracks, north of Avenida Encinas and south of Cape Rey Hotel); and most importantly, I am informed that the City Council is currently reviewing plans to build a high-density, residential community in Planning Area F, a location perfectly situated to remedy the above deficits.

Accordingly, I am requesting and making my position known that:

- I want the City of Carlsbad to build a park at Ponto to serve residents and visitors alike.
- I believe any and all development west of I-5 should be dependent on developers providing the required and currently missing 30 acres of open-space.
- I do not want high-density, residential development at Ponto.
- I do not consider the proposed Veteran's Park, located 6 miles from Ponto, a suitable alternative to a Coastal Park and open-space for Ponto / west of I-5.
- _____

I thank you for your consideration!

Sign: Erica Cohen

Print Name: Erica Cohen

Date: 10/17/18

Address: 1501 Neptune Ave

Email to:

Matt.Hall@carlsbadca.gov; CityCouncil@carlsbadca.gov; gbuhr@coastal.ca.gov;

Erin.Prahler@coastal.ca.gov; info@peopleforponto.com

Re: Ponto Beach / Parks and Open Space Deficit

Dear Mayor Hall, Carlsbad City Council, and California Coastal Commission:

I am informed that there is a current 6.6 acre park deficit in Coastal Southwest quadrant of Carlsbad, (south of Palomar Airport Road and west of El Camino Real); that there is a 30 acre open-space deficit in Zone 9 (west of I-5 and south of Poinsettia) of the Growth Management Plan; that the City is not requiring developers to first look at non-residential reserve and parks in Planning Area F (the large, undeveloped area west of the railroad tracks, north of Avenida Encinas and south of Cape Rey Hotel); and most importantly, I am informed that the City Council is currently reviewing plans to build a high-density, residential community in Planning Area F, a location perfectly situated to remedy the above deficits.

Accordingly, I am requesting and making my position known that:

- I want the City of Carlsbad to build a park at Ponto to serve residents and visitors alike.
- I believe any and all development west of I-5 should be dependent on developers providing the required and currently missing 30 acres of open-space.
- I do not want high-density, residential development at Ponto.
- I do not consider the proposed Veteran's Park, located 6 miles from Ponto, a suitable alternative to a Coastal Park and open-space for Ponto / west of I-5.
- _____

I thank you for your consideration!

Sign: _____

Print Name: _____

Date: _____

Address: _____

Email to:

Matt.Hall@carlsbadca.gov; CityCouncil@carlsbadca.gov; gbuhr@coastal.ca.gov;

Erin.Praher@coastal.ca.gov; info@peopleforponto.com

CARLSBAD, CA

92009

People for Ponto

Develop Ponto Right

Re: Ponto Beach / Parks and Open Space Deficit

Dear Mayor Hall, Carlsbad City Council, and California Coastal Commission:

I am informed that there is a current 6.6 acre park deficit in Coastal Southwest quadrant of Carlsbad, (south of Palomar Airport Road and west of El Camino Real); that there is a 30 acre open-space deficit in Zone 9 (west of I-5 and south of Poinsettia) of the Growth Management Plan; that the City is not requiring developers to first look at non-residential reserve and parks in Planning Area F (the large, undeveloped area west of the railroad tracks, north of Avenida Encinas and south of Cape Rey Hotel); and most importantly, I am informed that the City Council is currently reviewing plans to build a high-density, residential community in Planning Area F, a location perfectly situated to remedy the above deficits.

Accordingly, I am requesting and making my position known that:

- I want the City of Carlsbad to build a park at Ponto to serve residents and visitors alike.
- I believe any and all development west of I-5 should be dependent on developers providing the required and currently missing 30 acres of open-space.
- I do not want high-density, residential development at Ponto.
- I do not consider the proposed Veteran's Park, located 6 miles from Ponto, a suitable alternative to a Coastal Park and open-space for Ponto / west of I-5.
- _____

I thank you for your consideration!

Sign: Gabriela Wood

Print Name: Gabriela Wood

Date: 10/10/18

Address: 3376 Escallonia Ct.

Email to:

Matt.Hall@carlsbadca.gov; CityCouncil@carlsbadca.gov; gbuhr@coastal.ca.gov;

Erin.Praher@coastal.ca.gov; info@peopleforponto.com

People for Ponto

Develop Ponto Right!

Re: Ponto Beach / Parks and Open Space Deficit

Dear Mayor Hall, Carlsbad City Council, and California Coastal Commission:

I am informed that there is a current 6.6 acre park deficit in Coastal Southwest quadrant of Carlsbad, (south of Palomar Airport Road and west of El Camino Real); that there is a 30 acre open-space deficit in Zone 9 (west of I-5 and south of Poinsettia) of the Growth Management Plan; that the City is not requiring developers to first look at non-residential reserve and parks in Planning Area F (the large, undeveloped area west of the railroad tracks, north of Avenida Encinas and south of Cape Rey Hotel); and most importantly, I am informed that the City Council is currently reviewing plans to build a high-density, residential community in Planning Area F, a location perfectly situated to remedy the above deficits.

Accordingly, I am requesting and making my position known that:

- I want the City of Carlsbad to build a park at Ponto to serve residents and visitors alike.
- I believe any and all development west of I-5 should be dependent on developers providing the required and currently missing 30 acres of open-space.
- I do not want high-density, residential development at Ponto.
- I do not consider the proposed Veteran's Park, located 6 miles from Ponto, a suitable alternative to a Coastal Park and open-space for Ponto / west of I-5.

I thank you for your consideration!

Sign: *D. Cunningham*

Print Name: Dee Cunningham

Date: 10/17/18

Address: 7374 Escallonia Cr.

Email to:

Matt.Hall@carlsbadca.gov; CityCouncil@carlsbadca.gov; gbuhr@coastal.ca.gov;

Erin.Praher@coastal.ca.gov; info@peopleforponto.com

Re: Ponto Beach / Parks and Open Space Deficit

Dear Mayor Hall, Carlsbad City Council, and California Coastal Commission:

I am informed that there is a current 6.6 acre park deficit in Coastal Southwest quadrant of Carlsbad, (south of Palomar Airport Road and west of El Camino Real); that there is a 30 acre open-space deficit in Zone 9 (west of I-5 and south of Poinsettia) of the Growth Management Plan; that the City is not requiring developers to first look at non-residential reserve and parks in Planning Area F (the large, undeveloped area west of the railroad tracks, north of Avenida Encinas and south of Cape Rey Hotel); and most importantly, I am informed that the City Council is currently reviewing plans to build a high-density, residential community in Planning Area F, a location perfectly situated to remedy the above deficits.

Accordingly, I am requesting and making my position known that:

I want the City of Carlsbad to build a park at Ponto to serve residents and visitors alike.

I believe any and all development west of I-5 should be dependent on developers providing the required and currently missing 30 acres of open-space.

I do not want high-density, residential development at Ponto.

I do not consider the proposed Veteran's Park, located 6 miles from Ponto, a suitable alternative to a Coastal Park and open-space for Ponto / west of I-5.

I thank you for your consideration!

Sign: 

Print Name: Melissa A Ward

Date: 10/17

Address: 12525 Glenhurst Ave
Del Burnsville, MN
55337

Email to:

Matt.Hall@carlsbadca.gov; CityCouncil@carlsbadca.gov; gbuhr@coastal.ca.gov;
Erin.Prahler@coastal.ca.gov; info@peopleforponto.com

Re: Ponto Beach / Parks and Open Space Deficit

Dear Mayor Hall, Carlsbad City Council, and California Coastal Commission:

I am informed that there is a current 6.6 acre park deficit in Coastal Southwest quadrant of Carlsbad, (south of Palomar Airport Road and west of El Camino Real); that there is a 30 acre open-space deficit in Zone 9 (west of I-5 and south of Poinsettia) of the Growth Management Plan; that the City is not requiring developers to first look at non-residential reserve and parks in Planning Area F (the large, undeveloped area west of the railroad tracks, north of Avenida Encinas and south of Cape Rey Hotel); and most importantly, I am informed that the City Council is currently reviewing plans to build a high-density, residential community in Planning Area F, a location perfectly situated to remedy the above deficits.

Accordingly, I am requesting and making my position known that:

- I want the City of Carlsbad to build a park at Ponto to serve residents and visitors alike.
- I believe any and all development west of I-5 should be dependent on developers providing the required and currently missing 30 acres of open-space.
- I do not want high-density, residential development at Ponto.
- I do not consider the proposed Veteran's Park, located 6 miles from Ponto, a suitable alternative to a Coastal Park and open-space for Ponto / west of I-5.
- _____

I thank you for your consideration!

Sign: _____

Print Name: _____

Date: _____

Address: _____

Ashley Ricke

ASHLEY RICKE

10/17/18

HOPKINS, MN 55343

Email to:

Matt.Hall@carlsbadca.gov; CityCouncil@carlsbadca.gov; gbuhr@coastal.ca.gov;
Erin.Praher@coastal.ca.gov; info@peopleforponto.com

Re: Ponto Beach / Parks and Open Space Deficit

Dear Mayor Hall, Carlsbad City Council and California Coastal Commission:

I am informed that there is a current 6.6 acre park deficit in Coastal Southwest quadrant of Carlsbad, (south of Palomar Airport Road and west of El Camino Real); that there is a 30 acre open-space deficit in Zone 9 (west of I-5 and south of Poinsettia) of the Growth Management Plan; that the City is not requiring developers to first look at non-residential reserve and parks in Planning Area F (the large, undeveloped area west of the railroad tracks, north of Avenida Encinas and south of Cape Rey Hotel); and most importantly, I am informed that the City Council is currently reviewing plans to build a high-density, residential community in Planning Area F, a location perfectly situated to remedy the above deficits.

Accordingly, I am requesting and making my position known that:

- I want the City of Carlsbad to build a park at Ponto to serve residents and visitors alike.
- I believe any and all development west of I-5 should be dependent on developers providing the required and currently missing 30 acres of open-space.
- I do not want high-density, residential development at Ponto.
- I do not consider the proposed Veteran's Park, located 6 miles from Ponto, a suitable alternative to a Coastal Park and open-space for Ponto / west of I-5

Thank you for your consideration!

Sign:



Print Name:

BRIAN G. McTERNY

Date:

10.8.2018

Address:

1343 FOREST AVE,
CARLSBAD, CA. 92008

People for Ponto

Develop Ponto Right

Re: Ponto Beach / Parks and Open Space Deficit

Dear Mayor Hall, Carlsbad City Council and California Coastal Commission:

I am informed that there is a current 6.6 acre park deficit in Coastal Southwest quadrant of Carlsbad, (south of Palomar Airport Road and west of El Camino Real); that there is a 30 acre open-space deficit in Zone 9 (west of I-5 and south of Poinsettia) of the Growth Management Plan; that the City is not requiring developers to first look at non-residential reserve and parks in Planning Area F (the large, undeveloped area west of the railroad tracks, north of Avenida Encinas and south of Cape Rey Hotel); and most importantly, I am informed that the City Council is currently reviewing plans to build a high-density, residential community in Planning Area F, a location perfectly situated to remedy the above deficits.

Accordingly, I am requesting and making my position known that:

- I want the City of Carlsbad to build a park at Ponto to serve residents and visitors alike.
- I believe any and all development west of I-5 should be dependent on developers providing the required and currently missing 30 acres of open-space.
- I do not want high-density, residential development at Ponto.
- I do not consider the proposed Veteran's Park, located 6 miles from Ponto, a suitable alternative to a Coastal Park and open-space for Ponto / west of I-5

Thank you for your consideration!

Sign: Robert Schindelheim
Print Name: ROBERT SCHINDELHEIM
Date: 10/8/2018
Address: 554 DEW POINT AVE
CARLSBAD, CA

People for Ponto

Develop Ponto Right!

Re: Ponto Beach / Parks and Open Space Deficit

Dear Mayor Hall, Carlsbad City Council, and California Coastal Commission:

I am informed that there is a current 6.6 acre park deficit in Coastal Southwest quadrant of Carlsbad, (south of Palomar Airport Road and west of El Camino Real); that there is a 30 acre open-space deficit in Zone 9 (west of I-5 and south of Poinsettia) of the Growth Management Plan; that the City is not requiring developers to first look at non-residential reserve and parks in Planning Area F (the large, undeveloped area west of the railroad tracks, north of Avenida Encinas and south of Cape Rey Hotel); and most importantly, I am informed that the City Council is currently reviewing plans to build a high-density, residential community in Planning Area F, a location perfectly situated to remedy the above deficits.

Accordingly, I am requesting and making my position known that:

- I want the City of Carlsbad to build a park at Ponto to serve residents and visitors alike.
- I believe any and all development west of I-5 should be dependent on developers providing the required and currently missing 30 acres of open-space.
- I do not want high-density, residential development at Ponto.
- I do not consider the proposed Veteran's Park, located 6 miles from Ponto, a suitable alternative to a Coastal Park and open-space for Ponto / west of I-5.
- _____

I thank you for your consideration!

Sign: Christy Snowie Johnson

Print Name: Christy Snowie Johnson

Date: Oct 13, 2018

Address: 4 Willels Place

Ithaca, NY 14850

Email to:

Matt.Hall@carlsbadca.gov; CityCouncil@carlsbadca.gov; gbuhr@coastal.ca.gov;
Erin.Prahler@coastal.ca.gov; info@peopleforponto.com

People for Ponto

Develop Ponto Right

Re: Ponto Beach / Parks and Open Space Deficit

Dear Mayor Hall, Carlsbad City Council, and California Coastal Commission:

I am informed that there is a current 6.6 acre park deficit in Coastal Southwest quadrant of Carlsbad, (south of Palomar Airport Road and west of El Camino Real); that there is a 30 acre open-space deficit in Zone 9 (west of I-5 and south of Poinsettia) of the Growth Management Plan; that the City is not requiring developers to first look at non-residential reserve and parks in Planning Area F (the large, undeveloped area west of the railroad tracks, north of Avenida Encinas and south of Cape Rey Hotel); and most importantly, I am informed that the City Council is currently reviewing plans to build a high-density, residential community in Planning Area F, a location perfectly situated to remedy the above deficits.

Accordingly, I am requesting and making my position known that:

- I want the City of Carlsbad to build a park at Ponto to serve residents and visitors alike.
- I believe any and all development west of I-5 should be dependent on developers providing the required and currently missing 30 acres of open-space.
- I do not want high-density, residential development at Ponto.
- I do not consider the proposed Veteran's Park, located 6 miles from Ponto, a suitable alternative to a Coastal Park and open-space for Ponto / west of I-5.

I thank you for your consideration!

Sign: _____

Print Name: _____

Date: _____

Address: _____

Email to:

Matt.Hall@carlsbadca.gov; CityCouncil@carlsbadca.gov; gbuhr@coastal.ca.gov;
Erin.Prahler@coastal.ca.gov; info@peopleforponto.com

Re: Ponto Beach / Parks and Open Space Deficit

Dear Mayor Hall, Carlsbad City Council, and California Coastal Commission:

I am informed that there is a current 6.6 acre park deficit in Coastal Southwest quadrant of Carlsbad, (south of Palomar Airport Road and west of El Camino Real); that there is a 30 acre open-space deficit in Zone 9 (west of I-5 and south of Poinsettia) of the Growth Management Plan; that the City is not requiring developers to first look at non-residential reserve and parks in Planning Area F (the large, undeveloped area west of the railroad tracks, north of Avenida Encinas and south of Cape Rey Hotel); and most importantly, I am informed that the City Council is currently reviewing plans to build a high-density, residential community in Planning Area F, a location perfectly situated to remedy the above deficits.

Accordingly, I am requesting and making my position known that:

- I want the City of Carlsbad to build a park at Ponto to serve residents and visitors alike.
- I believe any and all development west of I-5 should be dependent on developers providing the required and currently missing 30 acres of open-space.
- I do not want high-density, residential development at Ponto.
- I do not consider the proposed Veteran's Park, located 6 miles from Ponto, a suitable alternative to a Coastal Park and open-space for Ponto / west of I-5.
- _____

I thank you for your consideration!

Sign: _____

Print Name: _____

Date: _____

Address: _____

Email to:

Matt.Hall@carlsbadca.gov; CityCouncil@carlsbadca.gov; gbuhr@coastal.ca.gov;
Erin.Prahler@coastal.ca.gov; info@peopleforponto.com

Re: Ponto Beach / Parks and Open Space Deficit

Dear Mayor Hall, Carlsbad City Council, and California Coastal Commission:

I am informed that there is a current 6.6 acre park deficit in Coastal Southwest quadrant of Carlsbad, (south of Palomar Airport Road and west of El Camino Real); that there is a 30 acre open-space deficit in Zone 9 (west of I-5 and south of Poinsettia) of the Growth Management Plan; that the City is not requiring developers to first look at non-residential reserve and parks in Planning Area F (the large, undeveloped area west of the railroad tracks, north of Avenida Encinas and south of Cape Rey Hotel); and most importantly, I am informed that the City Council is currently reviewing plans to build a high-density, residential community in Planning Area F, a location perfectly situated to remedy the above deficits.

Accordingly, I am requesting and making my position known that:

- I want the City of Carlsbad to build a park at Ponto to serve residents and visitors alike.
- I believe any and all development west of I-5 should be dependent on developers providing the required and currently missing 30 acres of open-space.
- I do not want high-density, residential development at Ponto.
- I do not consider the proposed Veteran's Park, located 6 miles from Ponto, a suitable alternative to a Coastal Park and open-space for Ponto / west of I-5.
- _____

I thank you for your consideration!

Sign: _____

Print Name: _____

Date: _____

Address: _____

Email to:

Matt.Hall@carlsbadca.gov; CityCouncil@carlsbadca.gov; gbuhr@coastal.ca.gov;
Erin.Prahler@coastal.ca.gov; info@peopleforponto.com

People for Ponto

Develop Ponto Right

Re: Ponto Beach / Parks and Open Space Deficit

Dear Mayor Hall, Carlsbad City Council, and California Coastal Commission:

I am informed that there is a current 6.6 acre park deficit in Coastal Southwest quadrant of Carlsbad, (south of Palomar Airport Road and west of El Camino Real); that there is a 30 acre open-space deficit in Zone 9 (west of I-5 and south of Poinsettia) of the Growth Management Plan; that the City is not requiring developers to first look at non-residential reserve and parks in Planning Area F (the large, undeveloped area west of the railroad tracks, north of Avenida Encinas and south of Cape Rey Hotel); and most importantly, I am informed that the City Council is currently reviewing plans to build a high-density, residential community in Planning Area F, a location perfectly situated to remedy the above deficits.

Accordingly, I am requesting and making my position known that:

- I want the City of Carlsbad to build a park at Ponto to serve residents and visitors alike.
- I believe any and all development west of I-5 should be dependent on developers providing the required and currently missing 30 acres of open-space.
- I do not want high-density, residential development at Ponto.
- I do not consider the proposed Veteran's Park, located 6 miles from Ponto, a suitable alternative to a Coastal Park and open-space for Ponto / west of I-5.
- _____

I thank you for your consideration!

Sign: _____

Lucinda Gibson Deming

Print Name: _____

LUCINDA GIBSON DEMING

Date: _____

10-16-18

Address: _____

438 N Rios Ave

Solana Beach 92075

Email to:

Matt.Hall@carlsbadca.gov; CityCouncil@carlsbadca.gov; gbuhr@coastal.ca.gov;

Erin.Prahler@coastal.ca.gov; info@peopleforponto.com

People for Ponto

Develop Ponto Right

Re: Ponto Beach / Parks and Open Space Deficit

Dear Mayor Hall, Carlsbad City Council, and California Coastal Commission:

I am informed that there is a current 6.6 acre park deficit in Coastal Southwest quadrant of Carlsbad, (south of Palomar Airport Road and west of El Camino Real); that there is a 30 acre open-space deficit in Zone 9 (west of I-5 and south of Poinsettia) of the Growth Management Plan; that the City is not requiring developers to first look at non-residential reserve and parks in Planning Area F (the large, undeveloped area west of the railroad tracks, north of Avenida Encinas and south of Cape Rey Hotel); and most importantly, I am informed that the City Council is currently reviewing plans to build a high-density, residential community in Planning Area F, a location perfectly situated to remedy the above deficits.

Accordingly, I am requesting and making my position known that:

- I want the City of Carlsbad to build a park at Ponto to serve residents and visitors alike.
- I believe any and all development west of I-5 should be dependent on developers providing the required and currently missing 30 acres of open-space.
- I do not want high-density, residential development at Ponto.
- I do not consider the proposed Veteran's Park, located 6 miles from Ponto, a suitable alternative to a Coastal Park and open-space for Ponto / west of I-5.
- _____

I thank you for your consideration!

Sign: _____

Peggy Shuma

Print Name: _____

Peggy Shuma

Date: _____

10/16/18

Address: _____

*1341 Blue Heron Ave.
Encinitas, CA 92024*

Email to:

Matt.Hall@carlsbadca.gov; CityCouncil@carlsbadca.gov; gbuhr@coastal.ca.gov;
Erin.Prahler@coastal.ca.gov; info@peopleforponto.com

People for Ponto

Develop Ponto Right

Re: Ponto Beach / Parks and Open Space Deficit

Dear Mayor Hall, Carlsbad City Council, and California Coastal Commission:

I am informed that there is a current 6.6 acre park deficit in Coastal Southwest quadrant of Carlsbad, (south of Palomar Airport Road and west of El Camino Real); that there is a 30 acre open-space deficit in Zone 9 (west of I-5 and south of Poinsettia) of the Growth Management Plan; that the City is not requiring developers to first look at non-residential reserve and parks in Planning Area F (the large, undeveloped area west of the railroad tracks, north of Avenida Encinas and south of Cape Rey Hotel); and most importantly, I am informed that the City Council is currently reviewing plans to build a high-density, residential community in Planning Area F, a location perfectly situated to remedy the above deficits.

Accordingly, I am requesting and making my position known that:

- I want the City of Carlsbad to build a park at Ponto to serve residents and visitors alike.
- I believe any and all development west of I-5 should be dependent on developers providing the required and currently missing 30 acres of open-space.
- I do not want high-density, residential development at Ponto.
- I do not consider the proposed Veteran's Park, located 6 miles from Ponto, a suitable alternative to a Coastal Park and open-space for Ponto / west of I-5.
- _____

I thank you for your consideration!

Sign: 

Print Name: Elaine Mitchell

Date: 10/16/18

Address: 2148 Manchester Ave.

Cardiff, CA
92007

Email to:

Matt.Hall@carlsbadca.gov; CityCouncil@carlsbadca.gov; gbuhr@coastal.ca.gov;
Erin.Praher@coastal.ca.gov; info@peopleforponto.com

People for Ponto

Develop Ponto Right

Re: Ponto Beach / Parks and Open Space Deficit

Dear Mayor Hall, Carlsbad City Council, and California Coastal Commission:

I am informed that there is a current 6.6 acre park deficit in Coastal Southwest quadrant of Carlsbad, (south of Palomar Airport Road and west of El Camino Real); that there is a 30 acre open-space deficit in Zone 9 (west of I-5 and south of Poinsettia) of the Growth Management Plan; that the City is not requiring developers to first look at non-residential reserve and parks in Planning Area F (the large, undeveloped area west of the railroad tracks, north of Avenida Encinas and south of Cape Rey Hotel); and most importantly, I am informed that the City Council is currently reviewing plans to build a high-density, residential community in Planning Area F, a location perfectly situated to remedy the above deficits.

Accordingly, I am requesting and making my position known that:

- I want the City of Carlsbad to build a park at Ponto to serve residents and visitors alike.
- I believe any and all development west of I-5 should be dependent on developers providing the required and currently missing 30 acres of open-space.
- I do not want high-density, residential development at Ponto.
- I do not consider the proposed Veteran's Park, located 6 miles from Ponto, a suitable alternative to a Coastal Park and open-space for Ponto / west of I-5.
- _____

I thank you for your consideration!

Sign: Valerie Cowan

Print Name: Valerie Cowan

Date: Oct 15, 2018

Address: 7366 Escallonia Ct
Carlsbad, CA 92011

Email to:

Matt.Hall@carlsbadca.gov; CityCouncil@carlsbadca.gov; gbuhr@coastal.ca.gov;

Erin.Prahler@coastal.ca.gov; info@peopleforponto.com

People for Ponto

Develop Ponto Right

Re: Ponto Beach / Parks and Open Space Deficit

Dear Mayor Hall, Carlsbad City Council and California Coastal Commission:

I am informed that there is a current 6.6 acre park deficit in Coastal Southwest quadrant of Carlsbad, (south of Palomar Airport Road and west of El Camino Real); that there is a 30 acre open-space deficit in Zone 9 (west of I-5 and south of Poinsettia) of the Growth Management Plan; that the City is not requiring developers to first look at non-residential reserve and parks in Planning Area F (the large, undeveloped area west of the railroad tracks, north of Avenida Encinas and south of Cape Rey Hotel); and most importantly, I am informed that the City Council is currently reviewing plans to build a high-density, residential community in Planning Area F, a location perfectly situated to remedy the above deficits.

Accordingly, I am requesting and making my position known that:

- I want the City of Carlsbad to build a park at Ponto to serve residents and visitors alike.
- I believe any and all development west of I-5 should be dependent on developers providing the required and currently missing 30 acres of open-space.
- I do not want high-density, residential development at Ponto.
- I do not consider the proposed Veteran's Park, located 6 miles from Ponto, a suitable alternative to a Coastal Park and open-space for Ponto / west of I-5
- No ped bridge on walking path

Thank you for your consideration!

Sign: 

Print Name: Matt Campbell

Date: 10/20/13

Address: 501 Sturn Way
Carlsbad, CA 92015

People for Ponto

Develop Ponto Right

Re: Ponto Beach / Parks and Open Space Deficit

Dear Mayor Hall, Carlsbad City Council, and California Coastal Commission:

I am informed that there is a current 6.6 acre park deficit in Coastal Southwest quadrant of Carlsbad, (south of Palomar Airport Road and west of El Camino Real); that there is a 30 acre open-space deficit in Zone 9 (west of I-5 and south of Poinsettia) of the Growth Management Plan; that the City is not requiring developers to first look at non-residential reserve and parks in Planning Area F (the large, undeveloped area west of the railroad tracks, north of Avenida Encinas and south of Cape Rey Hotel); and most importantly, I am informed that the City Council is currently reviewing plans to build a high-density, residential community in Planning Area F, a location perfectly situated to remedy the above deficits.

Accordingly, I am requesting and making my position known that:

- I want the City of Carlsbad to build a park at Ponto to serve residents and visitors alike.
- I believe any and all development west of I-5 should be dependent on developers providing the required and currently missing 30 acres of open-space.
- I do not want high-density, residential development at Ponto.
- I do not consider the proposed Veteran's Park, located 6 miles from Ponto, a suitable alternative to a Coastal Park and open-space for Ponto / west of I-5.
- _____

I thank you for your consideration!

Sign: 

Print Name: Rose Hurley

Date: 10/16/18

Address: _____

Email to:

Matt.Hall@carlsbadca.gov; CityCouncil@carlsbadca.gov; gbuhr@coastal.ca.gov;
info@peopleforponto.com

People for Ponto

Develop Ponto Right

Re: Ponto Beach / Parks and Open Space Deficit

Dear Mayor Hall, Carlsbad City Council, and California Coastal Commission:

I am informed that there is a current 6.6 acre park deficit in Coastal Southwest quadrant of Carlsbad, (south of Palomar Airport Road and west of El Camino Real); that there is a 30 acre open-space deficit in Zone 9 (west of I-5 and south of Poinsettia) of the Growth Management Plan; that the City is not requiring developers to first look at non-residential reserve and parks in Planning Area F (the large, undeveloped area west of the railroad tracks, north of Avenida Encinas and south of Cape Rey Hotel); and most importantly, I am informed that the City Council is currently reviewing plans to build a high-density, residential community in Planning Area F, a location perfectly situated to remedy the above deficits.

Accordingly, I am requesting and making my position known that:

- I want the City of Carlsbad to build a park at Ponto to serve residents and visitors alike.
- I believe any and all development west of I-5 should be dependent on developers providing the required and currently missing 30 acres of open-space.
- I do not want high-density, residential development at Ponto.
- I do not consider the proposed Veteran's Park, located 6 miles from Ponto, a suitable alternative to a Coastal Park and open-space for Ponto / west of I-5.

I thank you for your consideration!

Sign: 

Print Name: Peter Hayden

Date: 10/16/18

Address: _____

Email to:

Matt.Hall@carlsbadca.gov; CityCouncil@carlsbadca.gov; gbuhr@coastal.ca.gov;
Erin.Praher@coastal.ca.gov; info@peopleforponto.com

Re: Ponto Beach / Parks and Open Space Deficit

Dear Mayor Hall, Carlsbad City Council, and California Coastal Commission:

I am informed that there is a current 6.6 acre park deficit in Coastal Southwest quadrant of Carlsbad, (south of Palomar Airport Road and west of El Camino Real); that there is a 30 acre open-space deficit in Zone 9 (west of I-5 and south of Poinsettia) of the Growth Management Plan; that the City is not requiring developers to first look at non-residential reserve and parks in Planning Area F (the large, undeveloped area west of the railroad tracks, north of Avenida Encinas and south of Cape Rey Hotel); and most importantly, I am informed that the City Council is currently reviewing plans to build a high-density, residential community in Planning Area F, a location perfectly situated to remedy the above deficits.

Accordingly, I am requesting and making my position known that:

- I want the City of Carlsbad to build a park at Ponto to serve residents and visitors alike.
- I believe any and all development west of I-5 should be dependent on developers providing the required and currently missing 30 acres of open-space.
- I do not want high-density, residential development at Ponto.
- I do not consider the proposed Veteran's Park, located 6 miles from Ponto, a suitable alternative to a Coastal Park and open-space for Ponto / west of I-5.
- _____

I thank you for your consideration!

Sign: _____

Print Name: _____

Date: _____

Address: _____

Email to:

Matt.Hall@carlsbadca.gov; CityCouncil@carlsbadca.gov; gbuhr@coastal.ca.gov;
Erin.Praher@coastal.ca.gov; info@peopleforponto.com

Re: Ponto Beach / Parks and Open Space Deficit

Dear Mayor Hall, Carlsbad City Council, and California Coastal Commission:


I am informed that there is a current 6.6 acre park deficit in Coastal Southwest quadrant of Carlsbad, (south of Palomar Airport Road and west of El Camino Real); that there is a 30 acre open-space deficit in Zone 9 (west of I-5 and south of Poinsettia) of the Growth Management Plan; that the City is not requiring developers to first look at non-residential reserve and parks in Planning Area F (the large, undeveloped area west of the railroad tracks, north of Avenida Encinas and south of Cape Rey Hotel); and most importantly, I am informed that the City Council is currently reviewing plans to build a high-density, residential community in Planning Area F, a location perfectly situated to remedy the above deficits.

Accordingly, I am requesting and making my position known that:

I want the City of Carlsbad to build a park at Ponto to serve residents and visitors alike.

I believe any and all development west of I-5 should be dependent on developers providing the required and currently missing 30 acres of open-space.

I do not want high-density, residential development at Ponto.

 I do not consider the proposed Veteran's Park, located 6 miles from Ponto, a suitable alternative to a Coastal Park and open-space for Ponto / west of I-5.

I thank you for your consideration!

Sign: 

Print Name: P. MATTFELD

Date: 10/16/18

Address: _____

Email to:

Matt.Hall@carlsbadca.gov; CityCouncil@carlsbadca.gov; gbuhr@coastal.ca.gov;
Erin.Prahler@coastal.ca.gov; info@peopleforponto.com

Re: Ponto Beach / Parks and Open Space Deficit

Dear Mayor Hall, Carlsbad City Council, and California Coastal Commission:

I am informed that there is a current 6.6 acre park deficit in Coastal Southwest quadrant of Carlsbad, (south of Palomar Airport Road and west of El Camino Real); that there is a 30 acre open-space deficit in Zone 9 (west of I-5 and south of Poinsettia) of the Growth Management Plan; that the City is not requiring developers to first look at non-residential reserve and parks in Planning Area F (the large, undeveloped area west of the railroad tracks, north of Avenida Encinas and south of Cape Rey Hotel); and most importantly, I am informed that the City Council is currently reviewing plans to build a high-density, residential community in Planning Area F, a location perfectly situated to remedy the above deficits.

Accordingly, I am requesting and making my position known that:

- I want the City of Carlsbad to build a park at Ponto to serve residents and visitors alike.
- I believe any and all development west of I-5 should be dependent on developers providing the required and currently missing 30 acres of open-space.
- I do not want high-density, residential development at Ponto.
- I do not consider the proposed Veteran's Park, located 6 miles from Ponto, a suitable alternative to a Coastal Park and open-space for Ponto / west of I-5.

I thank you for your consideration!

Sign:

E. Regina D. Wenzel

Print Name:

E. Regina D. Wenzel

Date:

10.16.18

Address:

P.O. Box 131202

Carlsbad, CA 92013

Email to:

Matt.Hall@carlsbadca.gov; CityCouncil@carlsbadca.gov; gbuhr@coastal.ca.gov;
Erin.Prahler@coastal.ca.gov; info@peopleforponto.com

People for Ponto

Develop Ponto Right

Re: Ponto Beach / Parks and Open Space Deficit

Dear Mayor Hall, Carlsbad City Council, and California Coastal Commission:

I am informed that there is a current 6.6 acre park deficit in Coastal Southwest quadrant of Carlsbad, (south of Palomar Airport Road and west of El Camino Real); that there is a 30 acre open-space deficit in Zone 9 (west of I-5 and south of Poinsettia) of the Growth Management Plan; that the City is not requiring developers to first look at non-residential reserve and parks in Planning Area F (the large, undeveloped area west of the railroad tracks, north of Avenida Encinas and south of Cape Rey Hotel); and most importantly, I am informed that the City Council is currently reviewing plans to build a high-density, residential community in Planning Area F, a location perfectly situated to remedy the above deficits.

Accordingly, I am requesting and making my position known that:

- I want the City of Carlsbad to build a park at Ponto to serve residents and visitors alike.
- I believe any and all development west of I-5 should be dependent on developers providing the required and currently missing 30 acres of open-space.
- I do not want high-density, residential development at Ponto.
- I do not consider the proposed Veteran's Park, located 6 miles from Ponto, a suitable alternative to a Coastal Park and open-space for Ponto / west of I-5.

I thank you for your consideration!

Sign: _____

Print Name: _____

Date: _____

Address: _____



Jenni Tsimis

10/16/18

711 Third St Encinitas

Email to:

Matt.Hall@carlsbadca.gov; CityCouncil@carlsbadca.gov; gbuhr@coastal.ca.gov;
Erin.Praher@coastal.ca.gov; info@peopleforponto.com

People for Ponto

Developing Ponto Right

Re: Ponto Beach / Parks and Open Space Deficit

Dear Mayor Hall, Carlsbad City Council and California Coastal Commission:

I am informed that there is a current 6.6 acre park deficit in Coastal Southwest quadrant of Carlsbad, (south of Palomar Airport Road and west of El Camino Real); that there is a 30 acre open-space deficit in Zone 9 (west of I-5 and south of Poinsettia) of the Growth Management Plan; that the City is not requiring developers to first look at non-residential reserve and parks in Planning Area F (the large, undeveloped area west of the railroad tracks, north of Avenida Encinas and south of Cape Rey Hotel); and most importantly, I am informed that the City Council is currently reviewing plans to build a high-density, residential community in Planning Area F, a location perfectly situated to remedy the above deficits.

Accordingly, I am requesting and making my position known that:

I want the City of Carlsbad to build a park at Ponto to serve residents and visitors alike.

I believe any and all development west of I-5 should be dependent on developers providing the required and currently missing 30 acres of open-space.

I do not want high-density, residential development at Ponto.

I do not consider the proposed Veteran's Park, located 6 miles from Ponto, a suitable alternative to a Coastal Park and open-space for Ponto / west of I-5

Thank you for your consideration!

Sign: 

Print Name: Dan FORTY

Date: 10/20/18

Address: 540 Rudder Ave
Carlsbad CA

People for Ponto

Develop Ponto Right

Re: Ponto Beach / Parks and Open Space Deficit

Dear Mayor Hall, Carlsbad City Council and California Coastal Commission:

I am informed that there is a current 6.6 acre park deficit in Coastal Southwest quadrant of Carlsbad, (south of Palomar Airport Road and west of El Camino Real); that there is a 30 acre open-space deficit in Zone 9 (west of I-5 and south of Poinsettia) of the Growth Management Plan; that the City is not requiring developers to first look at non-residential reserve and parks in Planning Area F (the large, undeveloped area west of the railroad tracks, north of Avenida Encinas and south of Cape Rey Hotel); and most importantly, I am informed that the City Council is currently reviewing plans to build a high-density, residential community in Planning Area F, a location perfectly situated to remedy the above deficits.

Accordingly, I am requesting and making my position known that:

- I want the City of Carlsbad to build a park at Ponto to serve residents and visitors alike.
- I believe any and all development west of I-5 should be dependent on developers providing the required and currently missing 30 acres of open-space.
- I do not want high-density, residential development at Ponto.
- I do not consider the proposed Veteran's Park, located 6 miles from Ponto, a suitable alternative to a Coastal Park and open-space for Ponto / west of I-5.
-

Thank you for your consideration!

Sign: 

Print Name: Mia Torti

Date: 10/20/18

Address: 540 Kudper ave
Carlsbad, ca 92011

People for Ponto

Developing Ponto Right

Re: Ponto Beach / Parks and Open Space Deficit

Dear Mayor Hall, Carlsbad City Council and California Coastal Commission:

I am informed that there is a current 6.6 acre park deficit in Coastal Southwest quadrant of Carlsbad, (south of Palomar Airport Road and west of El Camino Real); that there is a 30 acre open-space deficit in Zone 9 (west of I-5 and south of Poinsettia) of the Growth Management Plan; that the City is not requiring developers to first look at non-residential reserve and parks in Planning Area F (the large, undeveloped area west of the railroad tracks, north of Avenida Encinas and south of Cape Rey Hotel); and most importantly, I am informed that the City Council is currently reviewing plans to build a high-density, residential community in Planning Area F, a location perfectly situated to remedy the above deficits.

Accordingly, I am requesting and making my position known that:

- I want the City of Carlsbad to build a park at Ponto to serve residents and visitors alike.
- I believe any and all development west of I-5 should be dependent on developers providing the required and currently missing 30 acres of open-space.
- I do not want high-density, residential development at Ponto.
- I do not consider the proposed Veteran's Park, located 6 miles from Ponto, a suitable alternative to a Coastal Park and open-space for Ponto / west of I-5

Thank you for your consideration!

Sign:

Print Name:

Date:

Address:

Mary A. Nuep

MARY A. NUEP

10/20/18

7407 NEPTUNE DR

CARLSBAD, CA 92010

People for Ponto

Develop Ponto Right

Re: Ponto Beach / Parks and Open Space Deficit

Dear Mayor Hall, Carlsbad City Council and California Coastal Commission:

I am informed that there is a current 6.6 acre park deficit in Coastal Southwest quadrant of Carlsbad, (south of Palomar Airport Road and west of El Camino Real); that there is a 30 acre open-space deficit in Zone 9 (west of I-5 and south of Poinsettia) of the Growth Management Plan; that the City is not requiring developers to first look at non-residential reserve and parks in Planning Area F (the large, undeveloped area west of the railroad tracks, north of Avenida Encinas and south of Cape Rey Hotel); and most importantly, I am informed that the City Council is currently reviewing plans to build a high-density, residential community in Planning Area F, a location perfectly situated to remedy the above deficits.

Accordingly, I am requesting and making my position known that:

I want the City of Carlsbad to build a park at Ponto to serve residents and visitors alike.

I believe any and all development west of I-5 should be dependent on developers providing the required and currently missing 30 acres of open-space.

I do not want high-density, residential development at Ponto.

I do not consider the proposed Veteran's Park, located 6 miles from Ponto, a suitable alternative to a Coastal Park and open-space for Ponto / west of I-5

Thank you for your consideration!

Sign: Robyn S. Abayadi

Print Name: Robyn S. Abayadi

Date: 10-20-18

Address: 7520 Magellan Street
Carlsbad, CA 92011

People for Ponto

Developing Ponto Right

Re: Ponto Beach / Parks and Open Space Deficit

Dear Mayor Hall, Carlsbad City Council and California Coastal Commission:

I am informed that there is a current 6.6 acre park deficit in Coastal Southwest quadrant of Carlsbad, (south of Palomar Airport Road and west of El Camino Real); that there is a 30 acre open-space deficit in Zone 9 (west of I-5 and south of Poinsettia) of the Growth Management Plan; that the City is not requiring developers to first look at non-residential reserve and parks in Planning Area F (the large, undeveloped area west of the railroad tracks, north of Avenida Encinas and south of Cape Rey Hotel); and most importantly, I am informed that the City Council is currently reviewing plans to build a high-density, residential community in Planning Area F, a location perfectly situated to remedy the above deficits.

Accordingly, I am requesting and making my position known that:

- I want the City of Carlsbad to build a park at Ponto to serve residents and visitors alike.
- I believe any and all development west of I-5 should be dependent on developers providing the required and currently missing 30 acres of open-space.
- I do not want high-density, residential development at Ponto.
- I do not consider the proposed Veteran's Park, located 6 miles from Ponto, a suitable alternative to a Coastal Park and open-space for Ponto / west of I-5

We need restaurants and commercial businesses.

Thank you for your consideration!

Sign:

Robert F. Nicholas

Print Name:

Robert Nicholas

Date:

10/20/18

Address:

7512 Magellan St.
CARLSBAD, CA. 92011

People for Ponto

Develop Ponto Right

Re: Ponto Beach / Parks and Open Space Deficit

Dear Mayor Hall, Carlsbad City Council and California Coastal Commission:

I am informed that there is a current 6.6 acre park deficit in Coastal Southwest quadrant of Carlsbad, (south of Palomar Airport Road and west of El Camino Real); that there is a 30 acre open-space deficit in Zone 9 (west of I-5 and south of Poinsettia) of the Growth Management Plan; that the City is not requiring developers to first look at non-residential reserve and parks in Planning Area F (the large, undeveloped area west of the railroad tracks, north of Avenida Encinas and south of Cape Rey Hotel); and most importantly, I am informed that the City Council is currently reviewing plans to build a high-density, residential community in Planning Area F, a location perfectly situated to remedy the above deficits.

Accordingly, I am requesting and making my position known that:

- I want the City of Carlsbad to build a park at Ponto to serve residents and visitors alike.
- I believe any and all development west of I-5 should be dependent on developers providing the required and currently missing 30 acres of open-space.
- I do not want high-density, residential development at Ponto.
- I do not consider the proposed Veteran's Park, located 6 miles from Ponto, a suitable alternative to a Coastal Park and open-space for Ponto / west of I-5
- We need restaurants and commercial businesses

Thank you for your consideration!

Sign:

Print Name:

Date:

Address:

Andrea Niehaus

Andrea Niehaus

10/20/18

7512 Magellan St
Carlsbad, CA

92011

People for Ponto

Develop Ponto Right

Re: Ponto Beach / Parks and Open Space Deficit

Dear Mayor Hall, Carlsbad City Council and California Coastal Commission:

I am informed that there is a current 6.6 acre park deficit in Coastal Southwest quadrant of Carlsbad, (south of Palomar Airport Road and west of El Camino Real); that there is a 30 acre open-space deficit in Zone 9 (west of I-5 and south of Poinsettia) of the Growth Management Plan; that the City is not requiring developers to first look at non-residential reserve and parks in Planning Area F (the large, undeveloped area west of the railroad tracks, north of Avenida Encinas and south of Cape Rey Hotel); and most importantly, I am informed that the City Council is currently reviewing plans to build a high-density, residential community in Planning Area F, a location perfectly situated to remedy the above deficits.

Accordingly, I am requesting and making my position known that:

- I want the City of Carlsbad to build a park at Ponto to serve residents and visitors alike.
- I believe any and all development west of I-5 should be dependent on developers providing the required and currently missing 30 acres of open-space.
- I do not want high-density, residential development at Ponto.
- I do not consider the proposed Veteran's Park, located 6 miles from Ponto, a suitable alternative to a Coastal Park and open-space for Ponto / west of I-5

Thank you for your consideration!

Sign: Emily Oetting

Print Name: Emily Oetting

Date: 10/20/18

Address: 529 Stern Way

Carlsbad CA 92011

Re: Ponto Beach / Parks and Open Space Deficit

Dear Mayor Hall, Carlsbad City Council and California Coastal Commission:

I am informed that there is a current 6.6 acre park deficit in Coastal Southwest quadrant of Carlsbad, (south of Palomar Airport Road and west of El Camino Real); that there is a 30 acre open-space deficit in Zone 9 (west of I-5 and south of Poinsettia) of the Growth Management Plan; that the City is not requiring developers to first look at non-residential reserve and parks in Planning Area F (the large, undeveloped area west of the railroad tracks, north of Avenida Encinas and south of Cape Rey Hotel); and most importantly, I am informed that the City Council is currently reviewing plans to build a high-density, residential community in Planning Area F, a location perfectly situated to remedy the above deficits.

Accordingly, I am requesting and making my position known that:

- I want the City of Carlsbad to build a park at Ponto to serve residents and visitors alike.
- I believe any and all development west of I-5 should be dependent on developers providing the required and currently missing 30 acres of open-space.
- I do not want high-density, residential development at Ponto.
- I do not consider the proposed Veteran's Park, located 6 miles from Ponto, a suitable alternative to a Coastal Park and open-space for Ponto / west of I-5
- _____

Thank you for your consideration!

Sign: Katherine Varrin
Print Name: Katherine Varrin
Date: 10-20-18
Address: 513 Knobs
Carlsbad Calif 92011

Re: Ponto Beach / Parks and Open Space Deficit

Dear Mayor Hall, Carlsbad City Council and California Coastal Commission:

I am informed that there is a current 6.6 acre park deficit in Coastal Southwest quadrant of Carlsbad, (south of Palomar Airport Road and west of El Camino Real); that there is a 30 acre open-space deficit in Zone 9 (west of I-5 and south of Poinsettia) of the Growth Management Plan; that the City is not requiring developers to first look at non-residential reserve and parks in Planning Area F (the large, undeveloped area west of the railroad tracks, north of Avenida Encinas and south of Cape Rey Hotel); and most importantly, I am informed that the City Council is currently reviewing plans to build a high-density, residential community in Planning Area F, a location perfectly situated to remedy the above deficits.

Accordingly, I am requesting and making my position known that:

- I want the City of Carlsbad to build a park at Ponto to serve residents and visitors alike.
 - I believe any and all development west of I-5 should be dependent on developers providing the required and currently missing 30 acres of open-space.
 - I do not want high-density, residential development at Ponto.
 - I do not consider the proposed Veteran's Park, located 6 miles from Ponto, a suitable alternative to a Coastal Park and open-space for Ponto / west of I-5
 - _____
-
-
-

Thank you for your consideration!

Sign: Connor Kat
Print Name: Connor Keithing-Hudson
Date: 6/20/18
Address: 508 Rudder Ave
Carlsbad, CA 92011

People for Ponto

Develop Ponto Right

Re: Ponto Beach / Parks and Open Space Deficit

Dear Mayor Hall, Carlsbad City Council and California Coastal Commission:

I am informed that there is a current 6.6 acre park deficit in Coastal Southwest quadrant of Carlsbad, (south of Palomar Airport Road and west of El Camino Real); that there is a 30 acre open-space deficit in Zone 9 (west of I-5 and south of Poinsettia) of the Growth Management Plan; that the City is not requiring developers to first look at non-residential reserve and parks in Planning Area F (the large, undeveloped area west of the railroad tracks, north of Avenida Encinas and south of Cape Rey Hotel); and most importantly, I am informed that the City Council is currently reviewing plans to build a high-density, residential community in Planning Area F, a location perfectly situated to remedy the above deficits.

Accordingly, I am requesting and making my position known that:

- I want the City of Carlsbad to build a park at Ponto to serve residents and visitors alike.
- I believe any and all development west of I-5 should be dependent on developers providing the required and currently missing 30 acres of open-space.
- I do not want high-density, residential development at Ponto.
- I do not consider the proposed Veteran's Park, located 6 miles from Ponto, a suitable alternative to a Coastal Park and open-space for Ponto / west of I-5

LEAVE THE OPEN SPACE ALONE!

Thank you for your consideration!

Sign:



Print Name:

ANDREA LOTTI

Date:

10/16/18

Address:

7537 EWHISTLING WIND WAY
SCOTSDALE, AZ 85208

People for Ponto

Develop Ponto Right

Re: Ponto Beach / Parks and Open Space Deficit

Dear Mayor Hall, Carlsbad City Council and California Coastal Commission:

I am informed that there is a current 6.6 acre park deficit in Coastal Southwest quadrant of Carlsbad, (south of Palomar Airport Road and west of El Camino Real); that there is a 30 acre open-space deficit in Zone 9 (west of I-5 and south of Poinsettia) of the Growth Management Plan; that the City is not requiring developers to first look at non-residential reserve and parks in Planning Area F (the large, undeveloped area west of the railroad tracks, north of Avenida Encinas and south of Cape Rey Hotel); and most importantly, I am informed that the City Council is currently reviewing plans to build a high-density, residential community in Planning Area F, a location perfectly situated to remedy the above deficits.

Accordingly, I am requesting and making my position known that:

- I want the City of Carlsbad to build a park at Ponto to serve residents and visitors alike.
- I believe any and all development west of I-5 should be dependent on developers providing the required and currently missing 30 acres of open-space.
- I do not want high-density, residential development at Ponto.
- I do not consider the proposed Veteran's Park, located 6 miles from Ponto, a suitable alternative to a Coastal Park and open-space for Ponto / west of I-5
- _____

Thank you for your consideration!

Sign: Marcia Goldstein

Print Name: Marcia Goldstein

Date: 10/16/18

Address: 5501 Old York Rd

Philadelphia PA 19131

People for Ponto

Develop Ponto Right

Re: Ponto Beach / Parks and Open Space Deficit

Dear Mayor Hall, Carlsbad City Council and California Coastal Commission:

I am informed that there is a current 6.6 acre park deficit in Coastal Southwest quadrant of Carlsbad, (south of Palomar Airport Road and west of El Camino Real); that there is a 30 acre open-space deficit in Zone 9 (west of I-5 and south of Poinsettia) of the Growth Management Plan; that the City is not requiring developers to first look at non-residential reserve and parks in Planning Area F (the large, undeveloped area west of the railroad tracks, north of Avenida Encinas and south of Cape Rey Hotel); and most importantly, I am informed that the City Council is currently reviewing plans to build a high-density, residential community in Planning Area F, a location perfectly situated to remedy the above deficits.

Accordingly, I am requesting and making my position known that:

- I want the City of Carlsbad to build a park at Ponto to serve residents and visitors alike.
- I believe any and all development west of I-5 should be dependent on developers providing the required and currently missing 30 acres of open-space.
- I do not want high-density, residential development at Ponto.
- I do not consider the proposed Veteran's Park, located 6 miles from Ponto, a suitable alternative to a Coastal Park and open-space for Ponto / west of I-5

Thank you for your consideration!

Sign: 

Print Name: Melissa Eads

Date: 12/10/18

Address: 14310 Capistrano Dr.

Carlsbad, CA 92011

Re: Ponto Beach / Parks and Open Space Deficit

Dear Mayor Hall, Carlsbad City Council and California Coastal Commission:

I am informed that there is a current 6.6 acre park deficit in Coastal Southwest quadrant of Carlsbad, (south of Palomar Airport Road and west of El Camino Real); that there is a 30 acre open-space deficit in Zone 9 (west of I-5 and south of Poinsettia) of the Growth Management Plan; that the City is not requiring developers to first look at non-residential reserve and parks in Planning Area F (the large, undeveloped area west of the railroad tracks, north of Avenida Encinas and south of Cape Rey Hotel); and most importantly, I am informed that the City Council is currently reviewing plans to build a high-density, residential community in Planning Area F, a location perfectly situated to remedy the above deficits.

Accordingly, I am requesting and making my position known that:

- I want the City of Carlsbad to build a park at Ponto to serve residents and visitors alike.
 - I believe any and all development west of I-5 should be dependent on developers providing the required and currently missing 30 acres of open-space.
 - I do not want high-density, residential development at Ponto.
 - I do not consider the proposed Veteran's Park, located 6 miles from Ponto, a suitable alternative to a Coastal Park and open-space for Ponto / west of I-5
 - _____
-
-
-

Thank you for your consideration!

Sign: *Danna Van Noy*
Print Name: Danna Van Noy
Date: 10.16.18
Address: 7425 Sandial Pl.
Carlsbad, CA 92011

People for Ponto

Developer Ponto Request

Re: Ponto Beach / Parks and Open Space Deficit

Dear Mayor Hall, Carlsbad City Council and California Coastal Commission:

I am informed that there is a current 6.6 acre park deficit in Coastal Southwest quadrant of Carlsbad, (south of Palomar Airport Road and west of El Camino Real); that there is a 30 acre open-space deficit in Zone 9 (west of I-5 and south of Poinsettia) of the Growth Management Plan; that the City is not requiring developers to first look at non-residential reserve and parks in Planning Area F (the large, undeveloped area west of the railroad tracks, north of Avenida Encinas and south of Cape Rey Hotel); and most importantly, I am informed that the City Council is currently reviewing plans to build a high-density, residential community in Planning Area F, a location perfectly situated to remedy the above deficits.

Accordingly, I am requesting and making my position known that:

- I want the City of Carlsbad to build a park at Ponto to serve residents and visitors alike.
- I believe any and all development west of I-5 should be dependent on developers providing the required and currently missing 30 acres of open-space.
- I do not want high-density, residential development at Ponto.
- I do not consider the proposed Veteran's Park, located 6 miles from Ponto, a suitable alternative to a Coastal Park and open-space for Ponto / west of I-5

Thank you for your consideration!

Sign: _____

Print Name: _____

Date: _____

Address: _____

Barbara Kesten

BARBARA KESTEN

10/18/2018

7476 CARSTAN DRIVE
CARLSBAD, CA

People for Ponto

Develop Ponto Right

Re: Ponto Beach / Parks and Open Space Deficit

Dear Mayor Hall, Carlsbad City Council and California Coastal Commission:

I am informed that there is a current 6.6 acre park deficit in Coastal Southwest quadrant of Carlsbad, (south of Palomar Airport Road and west of El Camino Real); that there is a 30 acre open-space deficit in Zone 9 (west of I-5 and south of Poinsettia) of the Growth Management Plan; that the City is not requiring developers to first look at non-residential reserve and parks in Planning Area F (the large, undeveloped area west of the railroad tracks, north of Avenida Encinas and south of Cape Rey Hotel); and most importantly, I am informed that the City Council is currently reviewing plans to build a high-density, residential community in Planning Area F, a location perfectly situated to remedy the above deficits.

Accordingly, I am requesting and making my position known that:

- I want the City of Carlsbad to build a park at Ponto to serve residents and visitors alike.
- I believe any and all development west of I-5 should be dependent on developers providing the required and currently missing 30 acres of open-space.
- I do not want high-density, residential development at Ponto.
- I do not consider the proposed Veteran's Park, located 6 miles from Ponto, a suitable alternative to a Coastal Park and open-space for Ponto / west of I-5

Thank you for your consideration!

Sign:



Print Name:

Bryan Van Ness

Date:

10/16/18

Address:

7425 Sundra Pl

Carlsbad, CA 92011

People for Ponto

Develop Ponto Right

Re: Ponto Beach / Parks and Open Space Deficit

Dear Mayor Hall, Carlsbad City Council and California Coastal Commission:

I am informed that there is a current 6.6 acre park deficit in Coastal Southwest quadrant of Carlsbad, (south of Palomar Airport Road and west of El Camino Real); that there is a 30 acre open-space deficit in Zone 9 (west of I-5 and south of Poinsettia) of the Growth Management Plan; that the City is not requiring developers to first look at non-residential reserve and parks in Planning Area F (the large, undeveloped area west of the railroad tracks, north of Avenida Encinas and south of Cape Rey Hotel); and most importantly, I am informed that the City Council is currently reviewing plans to build a high-density, residential community in Planning Area F, a location perfectly situated to remedy the above deficits.

Accordingly, I am requesting and making my position known that:

- I want the City of Carlsbad to build a park at Ponto to serve residents and visitors alike.
- I believe any and all development west of I-5 should be dependent on developers providing the required and currently missing 30 acres of open-space.
- I do not want high-density, residential development at Ponto.
- I do not consider the proposed Veteran's Park, located 6 miles from Ponto, a suitable alternative to a Coastal Park and open-space for Ponto / west of I-5

Thank you for your consideration!

Sign: 

Print Name: DAVID HASEK

Date: 10-10-18

Address: 544 MERIDIAN WAY
CARLSBAD 92011

People for Ponto

Developing Ponto Right

Re: Ponto Beach / Parks and Open Space Deficit

Dear Mayor Hall, Carlsbad City Council and California Coastal Commission:

I am informed that there is a current 6.6 acre park deficit in Coastal Southwest quadrant of Carlsbad, (south of Palomar Airport Road and west of El Camino Real); that there is a 30 acre open-space deficit in Zone 9 (west of I-5 and south of Poinsettia) of the Growth Management Plan; that the City is not requiring developers to first look at non-residential reserve and parks in Planning Area F (the large, undeveloped area west of the railroad tracks, north of Avenida Encinas and south of Cape Rey Hotel); and most importantly, I am informed that the City Council is currently reviewing plans to build a high-density, residential community in Planning Area F, a location perfectly situated to remedy the above deficits.

Accordingly, I am requesting and making my position known that:

- I want the City of Carlsbad to build a park at Ponto to serve residents and visitors alike.
- I believe any and all development west of I-5 should be dependent on developers providing the required and currently missing 30 acres of open-space.
- I do not want high-density, residential development at Ponto.
- I do not consider the proposed Veteran's Park, located 6 miles from Ponto, a suitable alternative to a Coastal Park and open-space for Ponto / west of I-5

Thank you for your consideration!

Sign: _____

Print Name: _____

Date: _____

Address: _____

Karin Pratt
KARIN TRATT
Oct. 15th 2013
7468 CARSTAN DR
CARLSBAD
Ca. 92011

People for Ponto

Develop Ponto Right

Re: Ponto Beach / Parks and Open Space Deficit

Dear Mayor Hall, Carlsbad City Council and California Coastal Commission:

I am informed that there is a current 6.6 acre park deficit in Coastal Southwest quadrant of Carlsbad, (south of Palomar Airport Road and west of El Camino Real); that there is a 30 acre open-space deficit in Zone 9 (west of I-5 and south of Poinsettia) of the Growth Management Plan; that the City is not requiring developers to first look at non-residential reserve and parks in Planning Area F (the large, undeveloped area west of the railroad tracks, north of Avenida Encinas and south of Cape Rey Hotel); and most importantly, I am informed that the City Council is currently reviewing plans to build a high-density, residential community in Planning Area F, a location perfectly situated to remedy the above deficits.

Accordingly, I am requesting and making my position known that:

- I want the City of Carlsbad to build a park at Ponto to serve residents and visitors alike.
- I believe any and all development west of I-5 should be dependent on developers providing the required and currently missing 30 acres of open-space.
- I do not want high-density, residential development at Ponto.
- I do not consider the proposed Veteran's Park, located 6 miles from Ponto, a suitable alternative to a Coastal Park and open-space for Ponto / west of I-5

Thank you for your consideration!

Sign: 

Print Name:

Brydon Bacaycsy

Date:

10-16-18

Address:

7456 Capstan Dr.

Carlsbad, CA 92011

People for Ponto

Develop Ponto Right

Re: Ponto Beach / Parks and Open Space Deficit

Dear Mayor Hall, Carlsbad City Council and California Coastal Commission:

I am informed that there is a current 6.6 acre park deficit in Coastal Southwest quadrant of Carlsbad, (south of Palomar Airport Road and west of El Camino Real); that there is a 30 acre open-space deficit in Zone 9 (west of I-5 and south of Poinsettia) of the Growth Management Plan; that the City is not requiring developers to first look at non-residential reserve and parks in Planning Area F (the large, undeveloped area west of the railroad tracks, north of Avenida Encinas and south of Cape Rey Hotel); and most importantly, I am informed that the City Council is currently reviewing plans to build a high-density, residential community in Planning Area F, a location perfectly situated to remedy the above deficits.

Accordingly, I am requesting and making my position known that:

- I want the City of Carlsbad to build a park at Ponto to serve residents and visitors alike.
 - I believe any and all development west of I-5 should be dependent on developers providing the required and currently missing 30 acres of open-space.
 - I do not want high-density, residential development at Ponto.
 - I do not consider the proposed Veteran's Park, located 6 miles from Ponto, a suitable alternative to a Coastal Park and open-space for Ponto / west of I-5
 - _____
-
-
-

Thank you for your consideration!

Sign: 

Print Name: Robin Nash

Date: 10-16-18

Address: 544 Meridian Way
Carlsbad CA 92011

Re: Ponto Beach / Parks and Open Space Deficit

Dear Mayor Hall, Carlsbad City Council, and California Coastal Commission:

I am informed that there is a current 6.6 acre park deficit in Coastal Southwest quadrant of Carlsbad, (south of Palomar Airport Road and west of El Camino Real); that there is a 30 acre open-space deficit in Zone 9 (west of I-5 and south of Poinsettia) of the Growth Management Plan; that the City is not requiring developers to first look at non-residential reserve and parks in Planning Area F (the large, undeveloped area west of the railroad tracks, north of Avenida Encinas and south of Cape Rey Hotel); and most importantly, I am informed that the City Council is currently reviewing plans to build a high-density, residential community in Planning Area F, a location perfectly situated to remedy the above deficits.

Accordingly, I am requesting and making my position known that:

- I want the City of Carlsbad to build a park at Ponto to serve residents and visitors alike.
- I believe any and all development west of I-5 should be dependent on developers providing the required and currently missing 30 acres of open-space.
- I do not want high-density, residential development at Ponto.
- I do not consider the proposed Veteran's Park, located 6 miles from Ponto, a suitable alternative to a Coastal Park and open-space for Ponto / west of I-5.
- _____

I thank you for your consideration!

Sign: Valerie E Arnold
Print Name: Valerie Arnold
Date: 10/16/18
Address: 315 W. Fillmore Ave
Mabel, MN 55954

Email to:

Matt.Hall@carlsbadca.gov; CityCouncil@carlsbadca.gov; gbuhr@coastal.ca.gov;
Erin.Prahler@coastal.ca.gov; info@peopleforponto.com

Re: Ponto Beach / Parks and Open Space Deficit

Dear Mayor Hall, Carlsbad City Council, and California Coastal Commission:

I am informed that there is a current 6.6 acre park deficit in Coastal Southwest quadrant of Carlsbad, (south of Palomar Airport Road and west of El Camino Real); that there is a 30 acre open-space deficit in Zone 9 (west of I-5 and south of Poinsettia) of the Growth Management Plan; that the City is not requiring developers to first look at non-residential reserve and parks in Planning Area F (the large, undeveloped area west of the railroad tracks, north of Avenida Encinas and south of Cape Rey Hotel); and most importantly, I am informed that the City Council is currently reviewing plans to build a high-density, residential community in Planning Area F, a location perfectly situated to remedy the above deficits.

Accordingly, I am requesting and making my position known that:

- I want the City of Carlsbad to build a park at Ponto to serve residents and visitors alike.
- I believe any and all development west of I-5 should be dependent on developers providing the required and currently missing 30 acres of open-space.
- I do not want high-density, residential development at Ponto.
- I do not consider the proposed Veteran's Park, located 6 miles from Ponto, a suitable alternative to a Coastal Park and open-space for Ponto / west of I-5.
- _____

I thank you for your consideration!

Sign: 

Print Name: Haley Harms

Date: 10/16/18

Address: 2724 Grand Ave S

Mineapolis, MN 55108

Email to:

Matt.Hall@carlsbadca.gov; CityCouncil@carlsbadca.gov; gbuhr@coastal.ca.gov;

Erin.Prahler@coastal.ca.gov; info@peopleforponto.com

Re: Ponto Beach / Parks and Open Space Deficit

Dear Mayor Hall, Carlsbad City Council, and California Coastal Commission:

I am informed that there is a current 6.6 acre park deficit in Coastal Southwest quadrant of Carlsbad, (south of Palomar Airport Road and west of El Camino Real); that there is a 30 acre open-space deficit in Zone 9 (west of I-5 and south of Poinsettia) of the Growth Management Plan; that the City is not requiring developers to first look at non-residential reserve and parks in Planning Area F (the large, undeveloped area west of the railroad tracks, north of Avenida Encinas and south of Cape Rey Hotel); and most importantly, I am informed that the City Council is currently reviewing plans to build a high-density, residential community in Planning Area F, a location perfectly situated to remedy the above deficits.

Accordingly, I am requesting and making my position known that:

- I want the City of Carlsbad to build a park at Ponto to serve residents and visitors alike.
- I believe any and all development west of I-5 should be dependent on developers providing the required and currently missing 30 acres of open-space.
- I do not want high-density, residential development at Ponto.
- I do not consider the proposed Veteran's Park, located 6 miles from Ponto, a suitable alternative to a Coastal Park and open-space for Ponto / west of I-5.
-


I thank you for your consideration!

Sign:

Print Name:

Date:

Address:


Jasmine Johnson
10/16/18
2480 Highway 100 S

Email to:

Matt.Hall@carlsbadca.gov; CityCouncil@carlsbadca.gov; gbuhr@coastal.ca.gov;
Erin.Prahler@coastal.ca.gov; info@peopleforponto.com

Re: Ponto Beach / Parks and Open Space Deficit

Dear Mayor Hall, Carlsbad City Council, and California Coastal Commission:

I am informed that there is a current 6.6 acre park deficit in Coastal Southwest quadrant of Carlsbad, (south of Palomar Airport Road and west of El Camino Real); that there is a 30 acre open-space deficit in Zone 9 (west of I-5 and south of Poinsettia) of the Growth Management Plan; that the City is not requiring developers to first look at non-residential reserve and parks in Planning Area F (the large, undeveloped area west of the railroad tracks, north of Avenida Encinas and south of Cape Rey Hotel); and most importantly, I am informed that the City Council is currently reviewing plans to build a high-density, residential community in Planning Area F, a location perfectly situated to remedy the above deficits.

Accordingly, I am requesting and making my position known that:

- I want the City of Carlsbad to build a park at Ponto to serve residents and visitors alike.
- I believe any and all development west of I-5 should be dependent on developers providing the required and currently missing 30 acres of open-space.
- I do not want high-density, residential development at Ponto.
- I do not consider the proposed Veteran's Park, located 6 miles from Ponto, a suitable alternative to a Coastal Park and open-space for Ponto / west of I-5.
- _____


I thank you for your consideration!

Sign: _____

Print Name: _____

Date: _____

Address: _____



Amber Bagley

10/16/18

COON RAPIDS, MN 55433

Email to:

Matt.Hall@carlsbadca.gov; CityCouncil@carlsbadca.gov; gbuhr@coastal.ca.gov;
Erin.Prahler@coastal.ca.gov; info@peopleforponto.com

Re: Ponto Beach / Parks and Open Space Deficit

Dear Mayor Hall, Carlsbad City Council, and California Coastal Commission:

I am informed that there is a current 6.6 acre park deficit in Coastal Southwest quadrant of Carlsbad, (south of Palomar Airport Road and west of El Camino Real); that there is a 30 acre open-space deficit in Zone 9 (west of I-5 and south of Poinsettia) of the Growth Management Plan; that the City is not requiring developers to first look at non-residential reserve and parks in Planning Area F (the large, undeveloped area west of the railroad tracks, north of Avenida Encinas and south of Cape Rey Hotel); and most importantly, I am informed that the City Council is currently reviewing plans to build a high-density, residential community in Planning Area F, a location perfectly situated to remedy the above deficits.

Accordingly, I am requesting and making my position known that:

- I want the City of Carlsbad to build a park at Ponto to serve residents and visitors alike.
- I believe any and all development west of I-5 should be dependent on developers providing the required and currently missing 30 acres of open-space.
- I do not want high-density, residential development at Ponto.
- I do not consider the proposed Veteran's Park, located 6 miles from Ponto, a suitable alternative to a Coastal Park and open-space for Ponto / west of I-5.
- _____

I thank you for your consideration!

Sign: _____

Print Name: _____

Date: _____

Address: _____

Email to:

Matt.Hall@carlsbadca.gov; CityCouncil@carlsbadca.gov; gbuhr@coastal.ca.gov;
Erin.Praher@coastal.ca.gov; info@peopleforponto.com

People for Ponto

Develop Ponto Right

Re: Ponto Beach / Parks and Open Space Deficit

Dear Mayor Hall, Carlsbad City Council and California Coastal Commission:

I am informed that there is a current 6.6 acre park deficit in Coastal Southwest quadrant of Carlsbad, (south of Palomar Airport Road and west of El Camino Real); that there is a 30 acre open-space deficit in Zone 9 (west of I-5 and south of Poinsettia) of the Growth Management Plan; that the City is not requiring developers to first look at non-residential reserve and parks in Planning Area F (the large, undeveloped area west of the railroad tracks, north of Avenida Encinas and south of Cape Rey Hotel); and most importantly, I am informed that the City Council is currently reviewing plans to build a high-density, residential community in Planning Area F, a location perfectly situated to remedy the above deficits.

Accordingly, I am requesting and making my position known that:

- I want the City of Carlsbad to build a park at Ponto to serve residents and visitors alike.
- I believe any and all development west of I-5 should be dependent on developers providing the required and currently missing 30 acres of open-space.
- I do not want high-density, residential development at Ponto.
- I do not consider the proposed Veteran's Park, located 6 miles from Ponto, a suitable alternative to a Coastal Park and open-space for Ponto / west of I-5


Thank you for your consideration!

Sign: _____

Print Name: _____

Date: _____

Address: _____


John Stein
10/14/18
917 Rolley Pl
Carlsbad CA 92007

People for Ponto

Develop Ponto Right

Re: Ponto Beach / Parks and Open Space Deficit

Dear Mayor Hall, Carlsbad City Council and California Coastal Commission:

I am informed that there is a current 6.6 acre park deficit in Coastal Southwest quadrant of Carlsbad, (south of Palomar Airport Road and west of El Camino Real); that there is a 30 acre open-space deficit in Zone 9 (west of I-5 and south of Poinsettia) of the Growth Management Plan; that the City is not requiring developers to first look at non-residential reserve and parks in Planning Area F (the large, undeveloped area west of the railroad tracks, north of Avenida Encinas and south of Cape Rey Hotel); and most importantly, I am informed that the City Council is currently reviewing plans to build a high-density, residential community in Planning Area F, a location perfectly situated to remedy the above deficits.

Accordingly, I am requesting and making my position known that:

- I want the City of Carlsbad to build a park at Ponto to serve residents and visitors alike.
- I believe any and all development west of I-5 should be dependent on developers providing the required and currently missing 30 acres of open-space.
- I do not want high-density, residential development at Ponto.
- I do not consider the proposed Veteran's Park, located 6 miles from Ponto, a suitable alternative to a Coastal Park and open-space for Ponto / west of I-5

Thank you for your consideration!

Sign: Cade Keating-Hudson

Print Name: Cade Keating-Hudson

Date: 10/20/18

Address: 508 Rudder Ave

Carlsbad, CA 92011

Re: Ponto Beach / Parks and Open Space Deficit

Dear Mayor Hall, Carlsbad City Council, and California Coastal Commission:

I am informed that there is a current 6.6 acre park deficit in Coastal Southwest quadrant of Carlsbad, (south of Palomar Airport Road and west of El Camino Real); that there is a 30 acre open-space deficit in Zone 9 (west of I-5 and south of Poinsettia) of the Growth Management Plan; that the City is not requiring developers to first look at non-residential reserve and parks in Planning Area F (the large, undeveloped area west of the railroad tracks, north of Avenida Encinas and south of Cape Rey Hotel); and most importantly, I am informed that the City Council is currently reviewing plans to build a high-density, residential community in Planning Area F, a location perfectly situated to remedy the above deficits.

Accordingly, I am requesting and making my position known that:

- I want the City of Carlsbad to build a park at Ponto to serve residents and visitors alike.
- I believe any and all development west of I-5 should be dependent on developers providing the required and currently missing 30 acres of open-space.
- I do not want high-density, residential development at Ponto.
- I do not consider the proposed Veteran's Park, located 6 miles from Ponto, a suitable alternative to a Coastal Park and open-space for Ponto / west of I-5.
- ~~_____~~

I thank you for your consideration!

Sign: Karen Marker
Print Name: KAREN MARKER
Date: _____
Address: 7016 SANBARTOLO
CARLSBAD

Email to:

Matt.Hall@carlsbadca.gov; CityCouncil@carlsbadca.gov; gbuhr@coastal.ca.gov;
Erin.Prahler@coastal.ca.gov; info@peopleforponto.com

People for Ponto

Develop Ponto Right

Re: Ponto Beach / Parks and Open Space Deficit

Dear Mayor Hall, Carlsbad City Council, and California Coastal Commission:

I am informed that there is a current 6.6 acre park deficit in Coastal Southwest quadrant of Carlsbad, (south of Palomar Airport Road and west of El Camino Real); that there is a 30 acre open-space deficit in Zone 9 (west of I-5 and south of Poinsettia) of the Growth Management Plan; that the City is not requiring developers to first look at non-residential reserve and parks in Planning Area F (the large, undeveloped area west of the railroad tracks, north of Avenida Encinas and south of Cape Rey Hotel); and most importantly, I am informed that the City Council is currently reviewing plans to build a high-density, residential community in Planning Area F, a location perfectly situated to remedy the above deficits.

Accordingly, I am requesting and making my position known that:

I want the City of Carlsbad to build a park at Ponto to serve residents and visitors alike.

I believe any and all development west of I-5 should be dependent on developers providing the required and currently missing 30 acres of open-space.

I do not want high-density, residential development at Ponto.

I do not consider the proposed Veteran's Park, located 6 miles from Ponto, a suitable alternative to a Coastal Park and open-space for Ponto / west of I-5.

I thank you for your consideration!

Signature: 

Print Name: THOMAS FITZPATRICK

Date: 10/19/18

Address: 1187 TURKEY CT.
ENCINAS

Email to:

Matt.Hall@carlsbadca.gov; CityCouncil@carlsbadca.gov; gbuhr@coastal.ca.gov;
Erin.Prahler@coastal.ca.gov; info@peopleforponto.com

Re: Ponto Beach / Parks and Open Space Deficit

Dear Mayor Hall, Carlsbad City Council, and California Coastal Commission:

I am informed that there is a current 6.6 acre park deficit in Coastal Southwest quadrant of Carlsbad, (south of Palomar Airport Road and west of El Camino Real); that there is a 30 acre open-space deficit in Zone 9 (west of I-5 and south of Poinsettia) of the Growth Management Plan; that the City is not requiring developers to first look at non-residential reserve and parks in Planning Area F (the large, undeveloped area west of the railroad tracks, north of Avenida Encinas and south of Cape Rey Hotel); and most importantly, I am informed that the City Council is currently reviewing plans to build a high-density, residential community in Planning Area F, a location perfectly situated to remedy the above deficits.

Accordingly, I am requesting and making my position known that:

- I want the City of Carlsbad to build a park at Ponto to serve residents and visitors alike.
- I believe any and all development west of I-5 should be dependent on developers providing the required and currently missing 30 acres of open-space.
- I do not want high-density, residential development at Ponto.
- I do not consider the proposed Veteran's Park, located 6 miles from Ponto, a suitable alternative to a Coastal Park and open-space for Ponto / west of I-5.
- _____

I thank you for your consideration!

Sign: _____ 

Print Name: George Khoury

Date: 10-15-18

Address: 7364 Escallonia Ct, 92011

Email to:

Matt.Hall@carlsbadca.gov; CityCouncil@carlsbadca.gov; gbuhr@coastal.ca.gov;
Erin.Prahler@coastal.ca.gov; info@peopleforponto.com

Re: Ponto Beach / Parks and Open Space Deficit


Dear Mayor Hall, Carlsbad City Council and California Coastal Commission:

I am informed that there is a current 6.6 acre park deficit in Coastal Southwest quadrant of Carlsbad, (south of Palomar Airport Road and west of El Camino Real); that there is a 30 acre open-space deficit in Zone 9 (west of I-5 and south of Poinsettia) of the Growth Management Plan; that the City is not requiring developers to first look at non-residential reserve and parks in Planning Area F (the large, undeveloped area west of the railroad tracks, north of Avenida Encinas and south of Cape Rey Hotel); and most importantly, I am informed that the City Council is currently reviewing plans to build a high-density, residential community in Planning Area F, a location perfectly situated to remedy the above deficits.

Accordingly, I am requesting and making my position known that:

- I want the City of Carlsbad to build a park at Ponto to serve residents and visitors alike.
- I believe any and all development west of I-5 should be dependent on developers providing the required and currently missing 30 acres of open-space.
- I do not want high-density, residential development at Ponto.
- I do not consider the proposed Veteran's Park, located 6 miles from Ponto, a suitable alternative to a Coastal Park and open-space for Ponto / west of I-5
- _____

Thank you for your consideration!

Sign: 
Print Name: BRIAN V TURNER
Date: 10/15/18
Address: 7943 SITIO VAQUERO
CARLSBAD, CA
92009

People for Ponto

Develop Ponto Right

Re: Ponto Beach / Parks and Open Space Deficit

Dear Mayor Hall, Carlsbad City Council, and California Coastal Commission:

I am informed that there is a current 6.6 acre park deficit in Coastal Southwest quadrant of Carlsbad, (south of Palomar Airport Road and west of El Camino Real); that there is a 30 acre open-space deficit in Zone 9 (west of I-5 and south of Poinsettia) of the Growth Management Plan; that the City is not requiring developers to first look at non-residential reserve and parks in Planning Area F (the large, undeveloped area west of the railroad tracks, north of Avenida Encinas and south of Cape Rey Hotel); and most importantly, I am informed that the City Council is currently reviewing plans to build a high-density, residential community in Planning Area F, a location perfectly situated to remedy the above deficits.

Accordingly, I am requesting and making my position known that:

- I want the City of Carlsbad to build a park at Ponto to serve residents and visitors alike.
- I believe any and all development west of I-5 should be dependent on developers providing the required and currently missing 30 acres of open-space.
- I do not want high-density, residential development at Ponto.
- I do not consider the proposed Veteran's Park, located 6 miles from Ponto, a suitable alternative to a Coastal Park and open-space for Ponto / west of I-5.

YOU CAN'T GET IT BACK ONCE IT'S GONE. PLEASE

THINK WISELY ABOUT THIS LAST PRECIOUS COASTAL

AREA IN NORTH COUNTY & CARLSBAD. SAVE OUR QUALITY OF LIFE.

I thank you for your consideration!

Sign: Beverly Marshall

Print Name: Beverly Marshall

Date: 10/18/18

Address: 922 Rosemary Avenue
Carlsbad 92011

Email to:

Matt.Hall@carlsbadca.gov; CityCouncil@carlsbadca.gov; gbuhr@coastal.ca.gov;
info@peopleforponto.com

People for Ponto

Develop Ponto Right

Re: Ponto Beach / Parks and Open Space Deficit

Dear Mayor Hall, Carlsbad City Council and California Coastal Commission:

I am informed that there is a current 6.6 acre park deficit in Coastal Southwest quadrant of Carlsbad, (south of Palomar Airport Road and west of El Camino Real); that there is a 30 acre open-space deficit in Zone 9 (west of I-5 and south of Poinsettia) of the Growth Management Plan; that the City is not requiring developers to first look at non-residential reserve and parks in Planning Area F (the large, undeveloped area west of the railroad tracks, north of Avenida Encinas and south of Cape Rey Hotel); and most importantly, I am informed that the City Council is currently reviewing plans to build a high-density, residential community in Planning Area F, a location perfectly situated to remedy the above deficits.

Accordingly, I am requesting and making my position known that:

- I want the City of Carlsbad to build a park at Ponto to serve residents and visitors alike.
- I believe any and all development west of I-5 should be dependent on developers providing the required and currently missing 30 acres of open-space.
- I do not want high-density, residential development at Ponto.
- I do not consider the proposed Veteran's Park, located 6 miles from Ponto, a suitable alternative to a Coastal Park and open-space for Ponto / west of I-5

Thank you for your consideration!

Sign: _____

Print Name: _____

Date: _____

Address: _____

Chas Wick

Chas Wick

10/21/18

7425 Neptune Dr.

Carlsbad, CA 92011

People for Ponto

Develop Ponto Right

Re: Ponto Beach / Parks and Open Space Deficit

Dear Mayor Hall, Carlsbad City Council and California Coastal Commission:


I am informed that there is a current 6.6 acre park deficit in Coastal Southwest quadrant of Carlsbad, (south of Palomar Airport Road and west of El Camino Real); that there is a 30 acre open-space deficit in Zone 9 (west of I-5 and south of Poinsettia) of the Growth Management Plan; that the City is not requiring developers to first look at non-residential reserve and parks in Planning Area F (the large, undeveloped area west of the railroad tracks, north of Avenida Encinas and south of Cape Rey Hotel); and most importantly, I am informed that the City Council is currently reviewing plans to build a high-density, residential community in Planning Area F, a location perfectly situated to remedy the above deficits.

Accordingly, I am requesting and making my position known that:

- I want the City of Carlsbad to build a park at Ponto to serve residents and visitors alike.
- I believe any and all development west of I-5 should be dependent on developers providing the required and currently missing 30 acres of open-space.
- I do not want high-density, residential development at Ponto.
- I do not consider the proposed Veteran's Park, located 6 miles from Ponto, a suitable alternative to a Coastal Park and open-space for Ponto / west of I-5
- _____

Thank you for your consideration!

Sign:



Print Name:

Liz Benner-Wick

Date:

10-16-18

Address:

7425 Neptune Dr.
Carlsbad, Ca. 92011

People for Ponto

Develop Ponto Right

Re: Ponto Beach / Parks and Open Space Deficit

Dear Mayor Hall, Carlsbad City Council, and California Coastal Commission:

I am informed that there is a current 6.6 acre park deficit in Coastal Southwest quadrant of Carlsbad, (south of Palomar Airport Road and west of El Camino Real); that there is a 30 acre open-space deficit in Zone 9 (west of I-5 and south of Poinsettia) of the Growth Management Plan; that the City is not requiring developers to first look at non-residential reserve and parks in Planning Area F (the large, undeveloped area west of the railroad tracks, north of Avenida Encinas and south of Cape Rey Hotel); and most importantly, I am informed that the City Council is currently reviewing plans to build a high-density, residential community in Planning Area F, a location perfectly situated to remedy the above deficits.

Accordingly, I am requesting and making my position known that:

- I want the City of Carlsbad to build a park at Ponto to serve residents and visitors alike.
- I believe any and all development west of I-5 should be dependent on developers providing the required and currently missing 30 acres of open-space.
- I do not want high-density, residential development at Ponto.
- I do not consider the proposed Veteran's Park, located 6 miles from Ponto, a suitable alternative to a Coastal Park and open-space for Ponto / west of I-5.

YOU CAN'T GET IT BACK ONCE IT'S GONE. PLEASE

THINK WISELY ABOUT THIS LAST PRECIOUS COASTAL

AREA IN NORTH COUNTY & CARLSBAD. SAVE OUR QUALITY OF LIFE.

I thank you for your consideration!

Sign: Beverly Marshall

Print Name: Beverly Marshall

Date: 10/18/18

Address: 922 Rosemary Avenue
Carlsbad 92011

Email to:

Matt.Hall@carlsbadca.gov; CityCouncil@carlsbadca.gov; gbuhr@coastal.ca.gov;
info@peopleforponto.com

People for Ponto

Develop Ponto Right

Re: Ponto Beach / Parks and Open Space Deficit

Dear Mayor Hall, Carlsbad City Council and California Coastal Commission:

I am informed that there is a current 6.6 acre park deficit in Coastal Southwest quadrant of Carlsbad, (south of Palomar Airport Road and west of El Camino Real); that there is a 30 acre open-space deficit in Zone 9 (west of I-5 and south of Poinsettia) of the Growth Management Plan; that the City is not requiring developers to first look at non-residential reserve and parks in Planning Area F (the large, undeveloped area west of the railroad tracks, north of Avenida Encinas and south of Cape Rey Hotel); and most importantly, I am informed that the City Council is currently reviewing plans to build a high-density, residential community in Planning Area F, a location perfectly situated to remedy the above deficits.

Accordingly, I am requesting and making my position known that:

- I want the City of Carlsbad to build a park at Ponto to serve residents and visitors alike.
- I believe any and all development west of I-5 should be dependent on developers providing the required and currently missing 30 acres of open-space.
- I do not want high-density, residential development at Ponto.
- I do not consider the proposed Veteran's Park, located 6 miles from Ponto, a suitable alternative to a Coastal Park and open-space for Ponto / west of I-5
- _____

Thank you for your consideration!

Sign: Alex Wick
Print Name: Alex Wick
Date: 10/21/2018
Address: 7425 Neptune Dr
Carlsbad, Ca
92011

People for Ponto

Develop Ponto Right

Re: Ponto Beach / Parks and Open Space Deficit

Dear Mayor Hall, Carlsbad City Council, and California Coastal Commission:

I am informed that there is a current 6.6 acre park deficit in Coastal Southwest quadrant of Carlsbad, (south of Palomar Airport Road and west of El Camino Real); that there is a 30 acre open-space deficit in Zone 9 (west of I-5 and south of Poinsettia) of the Growth Management Plan; that the City is not requiring developers to first look at non-residential reserve and parks in Planning Area F (the large, undeveloped area west of the railroad tracks, north of Avenida Encinas and south of Cape Rey Hotel); and most importantly, I am informed that the City Council is currently reviewing plans to build a high-density, residential community in Planning Area F, a location perfectly situated to remedy the above deficits.

Accordingly, I am requesting and making my position known that:

- I want the City of Carlsbad to build a park at Ponto to serve residents and visitors alike.
 - I believe any and all development west of I-5 should be dependent on developers providing the required and currently missing 30 acres of open-space.
 - I do not want high-density, residential development at Ponto.
 - I do not consider the proposed Veteran's Park, located 6 miles from Ponto, a suitable alternative to a Coastal Park and open-space for Ponto / west of I-5.
 - _____
-
-

I thank you for your consideration!

Sign:

Richard M. Marshall

Print Name:

Richard M. MARSHALL

Date:

OCT. 18, 2018

Address:

922 ROSEMARY AVE. CARLSBAD 92011

Email to:

Matt.Hall@carlsbadca.gov; CityCouncil@carlsbadca.gov; gbuhr@coastal.ca.gov;
info@peopleforponto.com

People for Ponto

Develop Ponto Right

Re: Ponto Beach / Parks and Open Space Deficit

Dear Mayor Hall, Carlsbad City Council, and California Coastal Commission:

I am informed that there is a current 6.6 acre park deficit in Coastal Southwest quadrant of Carlsbad, (south of Palomar Airport Road and west of El Camino Real); that there is a 30 acre open-space deficit in Zone 9 (west of I-5 and south of Poinsettia) of the Growth Management Plan; that the City is not requiring developers to first look at non-residential reserve and parks in Planning Area F (the large, undeveloped area west of the railroad tracks, north of Avenida Encinas and south of Cape Rey Hotel); and most importantly, I am informed that the City Council is currently reviewing plans to build a high-density, residential community in Planning Area F, a location perfectly situated to remedy the above deficits.

Accordingly, I am requesting and making my position known that:

I want the City of Carlsbad to build a park at Ponto to serve residents and visitors alike.

I believe any and all development west of I-5 should be dependent on developers providing the required and currently missing 30 acres of open-space.

I do not want high-density, residential development at Ponto.

I do not consider the proposed Veteran's Park, located 6 miles from Ponto, a suitable alternative to a Coastal Park and open-space for Ponto / west of I-5.

I have lots of family who live there and we love to visit the parks & beach.

I thank you for your consideration!

Sign: Amy Kuebler

Print Name: Amy Kuebler

Date: 10-17-18

Address: 27 Southern Coast Dr.
The Woodlands, TX

Email to:

Matt.Hall@carlsbadca.gov; CityCouncil@carlsbadca.gov; gbuhr@coastal.ca.gov;

Erin.Prahler@coastal.ca.gov; info@peopleforponto.com

77380

People for Ponto

Develop Ponto Right

Re: Ponto Beach / Parks and Open Space Deficit

Dear Mayor Hall, Carlsbad City Council, and California Coastal Commission:

I am informed that there is a current 6.6 acre park deficit in Coastal Southwest quadrant of Carlsbad, (south of Palomar Airport Road and west of El Camino Real); that there is a 30 acre open-space deficit in Zone 9 (west of I-5 and south of Poinsettia) of the Growth Management Plan; that the City is not requiring developers to first look at non-residential reserve and parks in Planning Area F (the large, undeveloped area west of the railroad tracks, north of Avenida Encinas and south of Cape Rey Hotel); and most importantly, I am informed that the City Council is currently reviewing plans to build a high-density, residential community in Planning Area F, a location perfectly situated to remedy the above deficits.

Accordingly, I am requesting and making my position known that:

- I want the City of Carlsbad to build a park at Ponto to serve residents and visitors alike.
- I believe any and all development west of I-5 should be dependent on developers providing the required and currently missing 30 acres of open-space.
- I do not want high-density, residential development at Ponto.
- I do not consider the proposed Veteran's Park, located 6 miles from Ponto, a suitable alternative to a Coastal Park and open-space for Ponto / west of I-5.

My family has enjoyed coming to California for years - we come for the beauty of the beach not condos!

I thank you for your consideration!

Sign:

Kim S. Bolting

Print Name:

Kim S. Bolting

Date:

October 17, 2018

Address:

2901 Deerwood Dr.
Waco, TX 76710

Email to:

Matt.Hall@carlsbadca.gov; CityCouncil@carlsbadca.gov; gbuhr@coastal.ca.gov;
Erin.Prahler@coastal.ca.gov; info@peopleforponto.com

People for Ponto

Develop Ponto Right

Re: Ponto Beach / Parks and Open Space Deficit

Dear Mayor Hall, Carlsbad City Council, and California Coastal Commission:

I am informed that there is a current 6.6 acre park deficit in Coastal Southwest quadrant of Carlsbad, (south of Palomar Airport Road and west of El Camino Real); that there is a 30 acre open-space deficit in Zone 9 (west of I-5 and south of Poinsettia) of the Growth Management Plan; that the City is not requiring developers to first look at non-residential reserve and parks in Planning Area F (the large, undeveloped area west of the railroad tracks, north of Avenida Encinas and south of Cape Rey Hotel); and most importantly, I am informed that the City Council is currently reviewing plans to build a high-density, residential community in Planning Area F, a location perfectly situated to remedy the above deficits.

Accordingly, I am requesting and making my position known that:

I want the City of Carlsbad to build a park at Ponto to serve residents and visitors alike.

I believe any and all development west of I-5 should be dependent on developers providing the required and currently missing 30 acres of open-space.

I do not want high-density, residential development at Ponto.

I do not consider the proposed Veteran's Park, located 6 miles from Ponto, a suitable alternative to a Coastal Park and open-space for Ponto / west of I-5.

I love visiting but I don't want to see condos

I thank you for your consideration!

Sign:

Darlene Bergquist

Print Name:

Darlene Bergquist

Date:

10/17/18

Address:

213 Hunters Run
Waco, TX 76712

Email to:

Matt.Hall@carlsbadca.gov; CityCouncil@carlsbadca.gov; gbuhr@coastal.ca.gov;
Erin.Prahler@coastal.ca.gov; info@peopleforponto.com

People for Ponto

Develop Ponto Right

Re: Ponto Beach / Parks and Open Space Deficit

Dear Mayor Hall, Carlsbad City Council, and California Coastal Commission:

I am informed that there is a current 6.6 acre park deficit in Coastal Southwest quadrant of Carlsbad, (south of Palomar Airport Road and west of El Camino Real); that there is a 30 acre open-space deficit in Zone 9 (west of I-5 and south of Poinsettia) of the Growth Management Plan; that the City is not requiring developers to first look at non-residential reserve and parks in Planning Area F (the large, undeveloped area west of the railroad tracks, north of Avenida Encinas and south of Cape Rey Hotel); and most importantly, I am informed that the City Council is currently reviewing plans to build a high-density, residential community in Planning Area F, a location perfectly situated to remedy the above deficits.

Accordingly, I am requesting and making my position known that:

- I want the City of Carlsbad to build a park at Ponto to serve residents and visitors alike.
- I believe any and all development west of I-5 should be dependent on developers providing the required and currently missing 30 acres of open-space.
- I do not want high-density, residential development at Ponto.
- I do not consider the proposed Veteran's Park, located 6 miles from Ponto, a suitable alternative to a Coastal Park and open-space for Ponto / west of I-5.

I thank you for your consideration!

Sign: *Michonne Vela*

Print Name: Michonne Vela

Date: 10-16-18

Address: 3424 Austin Ave
Waco, Tx. 76710

Email to:

Matt.Hall@carlsbadca.gov; CityCouncil@carlsbadca.gov; gbuhr@coastal.ca.gov;

Erin.Prahler@coastal.ca.gov; info@peopleforponto.com

People for Ponto

Develop Ponto Right

Re: Ponto Beach / Parks and Open Space Deficit

Dear Mayor Hall, Carlsbad City Council, and California Coastal Commission:

I am informed that there is a current 6.6 acre park deficit in Coastal Southwest quadrant of Carlsbad, (south of Palomar Airport Road and west of El Camino Real); that there is a 30 acre open-space deficit in Zone 9 (west of I-5 and south of Poinsettia) of the Growth Management Plan; that the City is not requiring developers to first look at non-residential reserve and parks in Planning Area F (the large, undeveloped area west of the railroad tracks, north of Avenida Encinas and south of Cape Rey Hotel); and most importantly, I am informed that the City Council is currently reviewing plans to build a high-density, residential community in Planning Area F, a location perfectly situated to remedy the above deficits.

Accordingly, I am requesting and making my position known that:

- I want the City of Carlsbad to build a park at Ponto to serve residents and visitors alike.
- I believe any and all development west of I-5 should be dependent on developers providing the required and currently missing 30 acres of open-space.
- I do not want high-density, residential development at Ponto.
- I do not consider the proposed Veteran's Park, located 6 miles from Ponto, a suitable alternative to a Coastal Park and open-space for Ponto / west of I-5.
- _____

I thank you for your consideration!

Sign: Nancy Schulman
Print Name: Nancy Schulman
Date: 10-17-18
Address: 5601 Bogey Ln.
Waco, TX 76708

Email to:

Matt.Hall@carlsbadca.gov; CityCouncil@carlsbadca.gov; gbuhr@coastal.ca.gov;
Erin.Prahler@coastal.ca.gov; info@peopleforponto.com

Re: Ponto Beach / Parks and Open Space Deficit

Dear Mayor Hall, Carlsbad City Council, and California Coastal Commission:

I am informed that there is a current 6.6 acre park deficit in Coastal Southwest quadrant of Carlsbad, (south of Palomar Airport Road and west of El Camino Real); that there is a 30 acre open-space deficit in Zone 9 (west of I-5 and south of Poinsettia) of the Growth Management Plan; that the City is not requiring developers to first look at non-residential reserve and parks in Planning Area F (the large, undeveloped area west of the railroad tracks, north of Avenida Encinas and south of Cape Rey Hotel); and most importantly, I am informed that the City Council is currently reviewing plans to build a high-density, residential community in Planning Area F, a location perfectly situated to remedy the above deficits.

Accordingly, I am requesting and making my position known that:

- I want the City of Carlsbad to build a park at Ponto to serve residents and visitors alike.
- I believe any and all development west of I-5 should be dependent on developers providing the required and currently missing 30 acres of open-space.
- I do not want high-density, residential development at Ponto.
- I do not consider the proposed Veteran's Park, located 6 miles from Ponto, a suitable alternative to a Coastal Park and open-space for Ponto / west of I-5.

I don't want to see condos
on the beach when I go to CA

I thank you for your consideration!

Sign: Cynthia Miller

Print Name: Cynthia Miller

Date: 10-17-18

Address: 2609 Richards Dr.
Waco, TX 76710

Email to:

Matt.Hall@carlsbadca.gov; CityCouncil@carlsbadca.gov; gbuhr@coastal.ca.gov;
Erin.Prahler@coastal.ca.gov; info@peopleforponto.com

People for Ponto

Develop Ponto Right

Re: Ponto Beach / Parks and Open Space Deficit

Dear Mayor Hall, Carlsbad City Council, and California Coastal Commission:

I am informed that there is a current 6.6 acre park deficit in Coastal Southwest quadrant of Carlsbad, (south of Palomar Airport Road and west of El Camino Real); that there is a 30 acre open-space deficit in Zone 9 (west of I-5 and south of Poinsettia) of the Growth Management Plan; that the City is not requiring developers to first look at non-residential reserve and parks in Planning Area F (the large, undeveloped area west of the railroad tracks, north of Avenida Encinas and south of Cape Rey Hotel); and most importantly, I am informed that the City Council is currently reviewing plans to build a high-density, residential community in Planning Area F, a location perfectly situated to remedy the above deficits.

Accordingly, I am requesting and making my position known that:

- I want the City of Carlsbad to build a park at Ponto to serve residents and visitors alike.
- I believe any and all development west of I-5 should be dependent on developers providing the required and currently missing 30 acres of open-space.
- I do not want high-density, residential development at Ponto.
- I do not consider the proposed Veteran's Park, located 6 miles from Ponto, a suitable alternative to a Coastal Park and open-space for Ponto / west of I-5.

I don't want to see condos when
I visit the beach in California

I thank you for your consideration!

Sign: Marlene Proctor

Print Name: Marlene Proctor

Date: 10-17-18

Address: 4107 Greenleaf Dr
Waco, Texas 76710

Email to:

Matt.Hall@carlsbadca.gov; CityCouncil@carlsbadca.gov; gbuhr@coastal.ca.gov;
Erin.Prahler@coastal.ca.gov; info@peopleforponto.com

People for Ponto

Develop Ponto Right

Re: Ponto Beach / Parks and Open Space Deficit

Dear Mayor Hall, Carlsbad City Council, and California Coastal Commission:

I am informed that there is a current 6.6 acre park deficit in Coastal Southwest quadrant of Carlsbad, (south of Palomar Airport Road and west of El Camino Real); that there is a 30 acre open-space deficit in Zone 9 (west of I-5 and south of Poinsettia) of the Growth Management Plan; that the City is not requiring developers to first look at non-residential reserve and parks in Planning Area F (the large, undeveloped area west of the railroad tracks, north of Avenida Encinas and south of Cape Rey Hotel); and most importantly, I am informed that the City Council is currently reviewing plans to build a high-density, residential community in Planning Area F, a location perfectly situated to remedy the above deficits.

Accordingly, I am requesting and making my position known that:

- I want the City of Carlsbad to build a park at Ponto to serve residents and visitors alike.
- I believe any and all development west of I-5 should be dependent on developers providing the required and currently missing 30 acres of open-space.
- I do not want high-density, residential development at Ponto.
- I do not consider the proposed Veteran's Park, located 6 miles from Ponto, a suitable alternative to a Coastal Park and open-space for Ponto / west of I-5.
- _____

I thank you for your consideration!

Sign: Lisa Berry

Print Name: Lisa Berry

Date: 10/18/10

Address: 8461 Spicewood Rd
China Spring TX

Email to:

Matt.Hall@carlsbadca.gov; CityCouncil@carlsbadca.gov; gbuhr@coastal.ca.gov;
Erin.Prahler@coastal.ca.gov; info@peopleforponto.com

76633

People for Ponto

Develop Ponto Right

Re: Ponto Beach / Parks and Open Space Deficit

Dear Mayor Hall, Carlsbad City Council, and California Coastal Commission:

I am informed that there is a current 6.6 acre park deficit in Coastal Southwest quadrant of Carlsbad, (south of Palomar Airport Road and west of El Camino Real); that there is a 30 acre open-space deficit in Zone 9 (west of I-5 and south of Poinsettia) of the Growth Management Plan; that the City is not requiring developers to first look at non-residential reserve and parks in Planning Area F (the large, undeveloped area west of the railroad tracks, north of Avenida Encinas and south of Cape Rey Hotel); and most importantly, I am informed that the City Council is currently reviewing plans to build a high-density, residential community in Planning Area F, a location perfectly situated to remedy the above deficits.

Accordingly, I am requesting and making my position known that:

- I want the City of Carlsbad to build a park at Ponto to serve residents and visitors alike.
- I believe any and all development west of I-5 should be dependent on developers providing the required and currently missing 30 acres of open-space.
- I do not want high-density, residential development at Ponto.
- I do not consider the proposed Veteran's Park, located 6 miles from Ponto, a suitable alternative to a Coastal Park and open-space for Ponto / west of I-5.
- NO CONDOS

I thank you for your consideration!

Sign: Alisha Brittain

Print Name: Alisha Brittain

Date: 10/18/18

Address: 1420 Radisson
Hewitt, TX 76643

Email to:

Matt.Hall@carlsbadca.gov; CityCouncil@carlsbadca.gov; gbuhr@coastal.ca.gov;
Erin.Prahler@coastal.ca.gov; info@peopleforponto.com

People for Ponto

Develop Ponto Right

Re: Ponto Beach / Parks and Open Space Deficit

Dear Mayor Hall, Carlsbad City Council, and California Coastal Commission:

I am informed that there is a current 6.6 acre park deficit in Coastal Southwest quadrant of Carlsbad, (south of Palomar Airport Road and west of El Camino Real); that there is a 30 acre open-space deficit in Zone 9 (west of I-5 and south of Poinsettia) of the Growth Management Plan; that the City is not requiring developers to first look at non-residential reserve and parks in Planning Area F (the large, undeveloped area west of the railroad tracks, north of Avenida Encinas and south of Cape Rey Hotel); and most importantly, I am informed that the City Council is currently reviewing plans to build a high-density, residential community in Planning Area F, a location perfectly situated to remedy the above deficits.

Accordingly, I am requesting and making my position known that:

- I want the City of Carlsbad to build a park at Ponto to serve residents and visitors alike.
- I believe any and all development west of I-5 should be dependent on developers providing the required and currently missing 30 acres of open-space.
- I do not want high-density, residential development at Ponto.
- I do not consider the proposed Veteran's Park, located 6 miles from Ponto, a suitable alternative to a Coastal Park and open-space for Ponto / west of I-5.
- _____

I thank you for your consideration!

Sign: Diana Bradley

Print Name: Diana Bradley

Date: 10-18-2018

Address: Waco, Texas / vacation here regularly

Email to:

Matt.Hall@carlsbadca.gov; CityCouncil@carlsbadca.gov; gbuhr@coastal.ca.gov;

Erin.Prahler@coastal.ca.gov; info@peopleforponto.com

People for Ponto

Develop Ponto Right

Re: Ponto Beach / Parks and Open Space Deficit

Dear Mayor Hall, Carlsbad City Council, and California Coastal Commission:

I am informed that there is a current 6.6 acre park deficit in Coastal Southwest quadrant of Carlsbad, (south of Palomar Airport Road and west of El Camino Real); that there is a 30 acre open-space deficit in Zone 9 (west of I-5 and south of Poinsettia) of the Growth Management Plan; that the City is not requiring developers to first look at non-residential reserve and parks in Planning Area F (the large, undeveloped area west of the railroad tracks, north of Avenida Encinas and south of Cape Rey Hotel); and most importantly, I am informed that the City Council is currently reviewing plans to build a high-density, residential community in Planning Area F, a location perfectly situated to remedy the above deficits.

Accordingly, I am requesting and making my position known that:

- I want the City of Carlsbad to build a park at Ponto to serve residents and visitors alike.
- I believe any and all development west of I-5 should be dependent on developers providing the required and currently missing 30 acres of open-space.
- I do not want high-density, residential development at Ponto.
- I do not consider the proposed Veteran's Park, located 6 miles from Ponto, a suitable alternative to a Coastal Park and open-space for Ponto / west of I-5.

I love Carlsbad & have been
there many times. Love it! Save
the beaches & land!

I thank you for your consideration!

Sign: Dane Renschler

Print Name: Dane Renschler

Date: 10/18/18

Address: 312 Stallon

Waco TX 76712

Email to:

Matt.Hall@carlsbadca.gov; CityCouncil@carlsbadca.gov; gbuhr@coastal.ca.gov;

Erin.Prahler@coastal.ca.gov; info@peopleforponto.com

People for Ponto

Develop Ponto Right

Re: Ponto Beach / Parks and Open Space Deficit

Dear Mayor Hall, Carlsbad City Council, and California Coastal Commission:

I am informed that there is a current 6.6 acre park deficit in Coastal Southwest quadrant of Carlsbad, (south of Palomar Airport Road and west of El Camino Real); that there is a 30 acre open-space deficit in Zone 9 (west of I-5 and south of Poinsettia) of the Growth Management Plan; that the City is not requiring developers to first look at non-residential reserve and parks in Planning Area F (the large, undeveloped area west of the railroad tracks, north of Avenida Encinas and south of Cape Rey Hotel); and most importantly, I am informed that the City Council is currently reviewing plans to build a high-density, residential community in Planning Area F, a location perfectly situated to remedy the above deficits.

Accordingly, I am requesting and making my position known that:

- I want the City of Carlsbad to build a park at Ponto to serve residents and visitors alike.
- I believe any and all development west of I-5 should be dependent on developers providing the required and currently missing 30 acres of open-space.
- I do not want high-density, residential development at Ponto.
- I do not consider the proposed Veteran's Park, located 6 miles from Ponto, a suitable alternative to a Coastal Park and open-space for Ponto / west of I-5.
- _____

I thank you for your consideration!

Sign: Susan Johnson
Print Name: SUSAN JOHNSON
Date: 10-18-18
Address: 446 Maryland, MARLIN, TX.

Email to:

Matt.Hall@carlsbadca.gov; CityCouncil@carlsbadca.gov; gbuhr@coastal.ca.gov;
Erin.Prahler@coastal.ca.gov; info@peopleforponto.com

People for Ponto

Develop Ponto Right

Re: Ponto Beach / Parks and Open Space Deficit

Dear Mayor Hall, Carlsbad City Council, and California Coastal Commission:

I am informed that there is a current 6.6 acre park deficit in Coastal Southwest quadrant of Carlsbad, (south of Palomar Airport Road and west of El Camino Real); that there is a 30 acre open-space deficit in Zone 9 (west of I-5 and south of Poinsettia) of the Growth Management Plan; that the City is not requiring developers to first look at non-residential reserve and parks in Planning Area F (the large, undeveloped area west of the railroad tracks, north of Avenida Encinas and south of Cape Rey Hotel); and most importantly, I am informed that the City Council is currently reviewing plans to build a high-density, residential community in Planning Area F, a location perfectly situated to remedy the above deficits.

Accordingly, I am requesting and making my position known that:

- I want the City of Carlsbad to build a park at Ponto to serve residents and visitors alike.
- I believe any and all development west of I-5 should be dependent on developers providing the required and currently missing 30 acres of open-space.
- I do not want high-density, residential development at Ponto.
- I do not consider the proposed Veteran's Park, located 6 miles from Ponto, a suitable alternative to a Coastal Park and open-space for Ponto / west of I-5.

I thank you for your consideration!

Sign:

Dolores J Hamady

Print Name:

Dolores J Hamady

Date:

10-14-18

Address:

7453 NEPTUNE DR
CARLSBAD 92011

Email to:

Matt.Hall@carlsbadca.gov; CityCouncil@carlsbadca.gov; gbuhr@coastal.ca.gov;
info@peopleforponto.com

People for Ponto

Develop Ponto Right

Re: Ponto Beach / Parks and Open Space Deficit

Dear Mayor Hall, Carlsbad City Council, and California Coastal Commission:

I am informed that there is a current 6.6 acre park deficit in Coastal Southwest quadrant of Carlsbad, (south of Palomar Airport Road and west of El Camino Real); that there is a 30 acre open-space deficit in Zone 9 (west of I-5 and south of Poinsettia) of the Growth Management Plan; that the City is not requiring developers to first look at non-residential reserve and parks in Planning Area F (the large, undeveloped area west of the railroad tracks, north of Avenida Encinas and south of Cape Rey Hotel); and most importantly, I am informed that the City Council is currently reviewing plans to build a high-density, residential community in Planning Area F, a location perfectly situated to remedy the above deficits.

Accordingly, I am requesting and making my position known that:

- I want the City of Carlsbad to build a park at Ponto to serve residents and visitors alike.
- I believe any and all development west of I-5 should be dependent on developers providing the required and currently missing 30 acres of open-space.
- I do not want high-density, residential development at Ponto.
- I do not consider the proposed Veteran's Park, located 6 miles from Ponto, a suitable alternative to a Coastal Park and open-space for Ponto / west of I-5.

Want to petition leaders for my
subcommittee

I thank you for your consideration!

Sign: Mildred Stanislav

Print Name: Mildred Stanislav

Date: 10-17-18

Address: 4224 Spruce Terrace
Waco, TX 76710

Email to:

Matt.Hall@carlsbadca.gov; CityCouncil@carlsbadca.gov; gbuhr@coastal.ca.gov;

Erin.Prahler@coastal.ca.gov; info@peopleforponto.com

People for Ponto

Develop Ponto Right

Re: Ponto Beach / Parks and Open Space Deficit

Dear Mayor Hall, Carlsbad City Council, and California Coastal Commission:

I am informed that there is a current 6.6 acre park deficit in Coastal Southwest quadrant of Carlsbad, (south of Palomar Airport Road and west of El Camino Real); that there is a 30 acre open-space deficit in Zone 9 (west of I-5 and south of Poinsettia) of the Growth Management Plan; that the City is not requiring developers to first look at non-residential reserve and parks in Planning Area F (the large, undeveloped area west of the railroad tracks, north of Avenida Encinas and south of Cape Rey Hotel); and most importantly, I am informed that the City Council is currently reviewing plans to build a high-density, residential community in Planning Area F, a location perfectly situated to remedy the above deficits.

Accordingly, I am requesting and making my position known that:

- I want the City of Carlsbad to build a park at Ponto to serve residents and visitors alike.
- I believe any and all development west of I-5 should be dependent on developers providing the required and currently missing 30 acres of open-space.
- I do not want high-density, residential development at Ponto.
- I do not consider the proposed Veteran's Park, located 6 miles from Ponto, a suitable alternative to a Coastal Park and open-space for Ponto / west of I-5.

I have to go visit my
niece and enjoy the parks &
beaches

I thank you for your consideration!

Sign: Cindy Neal

Print Name: Cindy Neal

Date: 10-18-18

Address: 3223 Brannon Dr
Waco TX

Email to:

Matt.Hall@carlsbadca.gov; CityCouncil@carlsbadca.gov; gbuhr@coastal.ca.gov;
Erin.Prahler@coastal.ca.gov; info@peopleforponto.com

Part of the data provided by citizens to the Carlsbad City Council, Planning, and Parks Commissions; and California Coastal Commission regarding Planning Area F and the Carlsbad Local Coastal Program and Carlsbad's Growth Management Program and Local Facilities Management Plan for Zone 9 [Ponto].

Item #9 Updated image requested by Councilman Keith Blackburn to show Poinsettia Park's official service area relative to the South Coastal Carlsbad Park gap and deficit. The blue circle(s) show the City's adopted service areas from the City of Carlsbad Parks Master Plan for each City Park based on the park size and the population surrounding the park. A large circle represents a large park and/or low population surrounding the park. The image below shows all the City Parks (both Community Parks and Special Use Areas) in Coastal Carlsbad (except for Aviara Park that is east of Poinsettia Park and west of Alga Norte Park). Data is compiled from City of Carlsbad Parks Master Plan pp 87-88.

Issue #1 – 6.6 Acre Park Deficit No Coastal Park in South Carlsbad

- Appx. 6 miles of Coast without a Coastal Park is a City & Regional need
- South Carlsbad has 64,000 residents & thousands of hotel visitors without a Coastal park
- Closest park to Ponto is Poinsettia Park, approx. 2.5 miles across I-5
- Proposed Veterans Park is approx. 6 miles away



Local Coastal Program requirements for Planning Area F at Ponto:

- Data from Official Carlsbad Public Record Requests by citizens group People for Ponto www.peopleforponto.com

Ponto is in the California Coastal Zone and land use and development decisions must not only be consistent with the City of Carlsbad General Plan and Ordinances but must also be consistent with the California Coastal Act (CCA). Per our Constitution, if there is a conflict between local City plans and the State's Coastal Act the Coastal Act prevails. The California Coastal Commission (CCC) is the State commission that makes development decisions in the Coastal Zone.

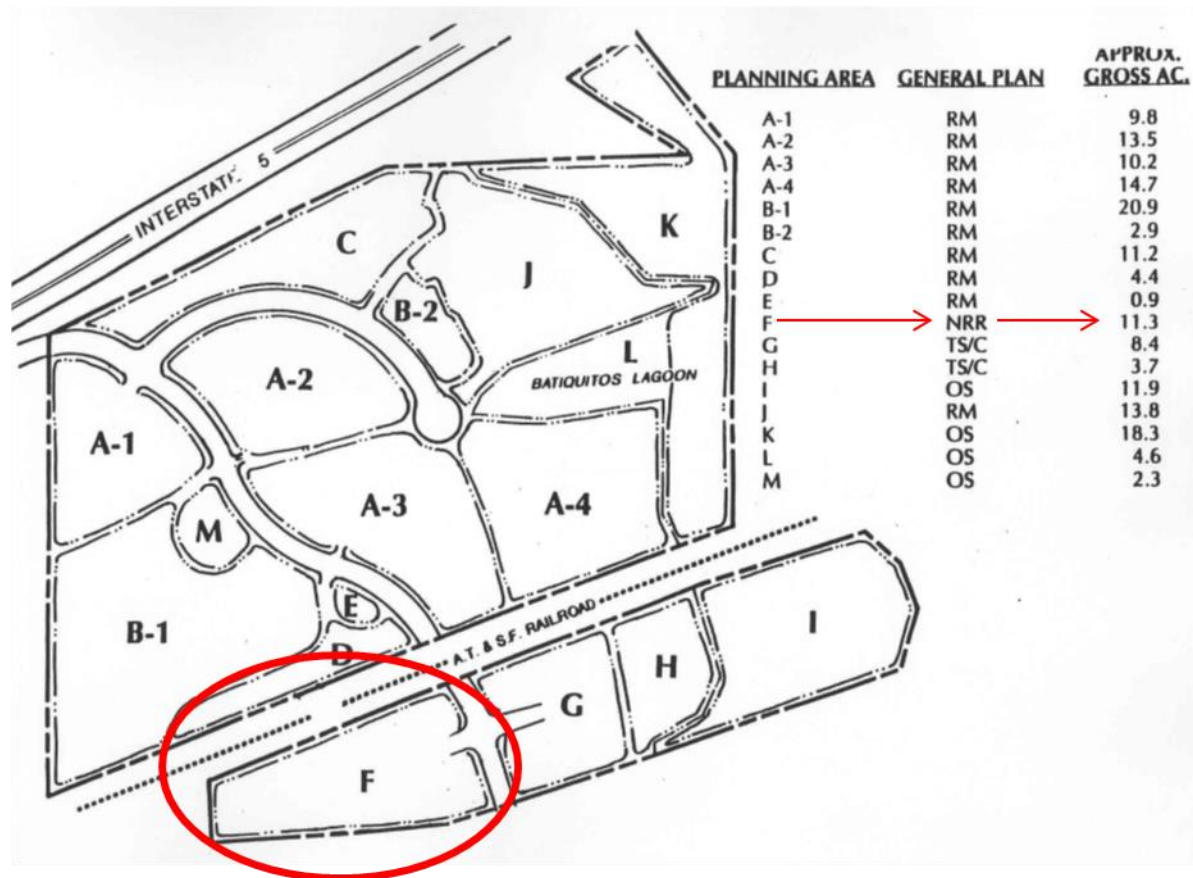
Relevant Basic Goals of the State of California for the Coastal Zone are to:

- Maximize public access to and along the coast and **maximize public recreational opportunities in the coastal zone** consistent with sound resources conservation principles and constitutionally protected rights of private property owners.
- **Assure priority for coastal-dependent and coastal-related development over other development on the coast.**
- **The Legislature further finds and declares that the public has a right to fully participate in decisions affecting coastal planning, conservation, and development; that achievement of sound coastal conservation and development is dependent upon public understanding and support; and that the continuing planning and implementation of programs for coastal conservation and development should include the widest opportunity for public participation.**

The CCA priority land uses to achieve the above basic California Coastal Act goals are:

- maximize public recreational opportunities in the coastal zone
- Lower cost visitor and recreational facilities shall be protected, encouraged, and, where feasible, provided. Developments providing public recreational opportunities are preferred.
- The use of private lands suitable for visitor-serving commercial recreational facilities designed to enhance public opportunities for coastal recreation shall have priority over private residential, general industrial, or general commercial development, but not over agriculture or coastal-dependent industry.
- Upland areas necessary to support coastal recreational uses shall be reserved for such uses, where feasible.
- Public facilities [such as Public Parks] shall be distributed throughout an area so as to mitigate against the impacts, social and otherwise, of overcrowding or overuse by the public of any single area.
- Assure priority for coastal -dependent and coastal-related development [i.e. lower cost visitor accommodations or recreational facilities (i.e. public park) as noted in the Planning Area F LCP requirements]

The Poinsettia Shores Master Plan and Local Coastal Program (PSMP/LCP) adopted in 1996 is the City's and CA Coastal Commission Existing Adopted Coastal 'general plan land use and zoning' and regulations for Planning Area F in the San Pacifico Community at Ponto. See the following land use zoning map from the current PSMP/LCP:



The current City and CA Coastal Commission adopted land use zoning and regulations for this Planning Area F is found on page 101 Carlsbad’s Existing Local Coastal Program at <http://www.carlsbadca.gov/civicax/filebank/blobload.aspx?BlobID=24088> and reads as follows (bold face added for emphasis):

“10. PLANNING AREA F: Planning Area F is located at the far northwest corner of the Master Plan area west of the AT&SF Railway right-of-way. This Planning Area has a gross area of 11 acres and a net developable area of 10.7 acres. **Planning Area F carries a Non-Residential Reserve (NRR) General Plan designation. Planning Area F is an “unplanned” area, for which land uses will be determined at a later date when more specific planning is carried out for areas west of the railroad right-of-way. A future Major Master Plan Amendment will be required prior to further development approvals for Planning Area F, and shall include an LCP Amendment with associated environmental review, if determined necessary.** The intent of the NRR designation is not to limit the range of potential future uses entirely to non-residential, however, since the City’s current general plan does not contain an “unplanned” designation, NRR was determined to be appropriate at this time. In the future, if the Local Coastal Program Amendment has not been processed, and the City develops an “unplanned” General Plan designation, then this site would likely be redesignated as “unplanned.” Future uses could include, but are not limited to: commercial, residential, office, and other uses, subject to future review and approval. **As part of any future planning effort, the City and**

Developer must consider and document the need for the provision of lower cost visitor accommodations or recreational facilities (i.e. public park) on the west side of the railroad.”

Planning Area F was originally agriculture, then in 1985 Planning Area F’s planned land use was changed to Travel Service Commercial uses. Then in 1996 was changed to the current Non-Residential Reserve (a blank holding zone) land use as noted above. Since Non-Residential Reserve had no planned land use associated with it a specific requirement of the PSMP/LCP for Subarea F was that: **“As part of any future planning effort, the city and developer must consider and document the need for the provision of lower cost visitor accommodations or recreational facilities (i.e., public park) on the west side of the railroad.”** [see Planning Area F regulations on page 101 of current Carlsbad Local Coastal Program]

The City around 2005 adopted a Ponto Beachfront Village Vision Plan (PBVVP) that adopted with primarily speculative developer input a City vision for Planning Area F with a Mixed-use Commercial area west of Ponto Drive and a 2-story Townhouse Neighborhood east of Ponto Drive. **The City in this 2005 PBVVP ‘planning effort’ did not fully disclose to citizens the existence of the adopted Planning Area F LCP land use zoning requirements, nor did the City comply with the LCP for Planning Area F to “consider and document the need for the provision of lower cost visitor accommodations or recreational facilities (i.e. public park)”**. The City submitted the PBVVP to the CCC as a Local Coastal Program Amendment for Planning Area F; and in 2010 the CCC rejected the City’s proposed LCP Amendment, Stating: “... there has been no evidence presented that would support the elimination of these areas [i.e. Planning Area F] for some lower cost overnight accommodations or public recreational amenities in the future.” [see pages 6-11 of CCC action item F21a denying Carlsbad proposed LCP Amendment 3-07B/RF dated July 22, 2010]

The City then 5-years later updated its General Plan in 2015 after a 7-year planning process using the same PBVVP as the basis for Coastal land use changes at Ponto and Planning Area F. The updated General Plan changed the City’s proposed general planned land uses for Planning Area F from Non-Residential Reserve to General Commercial (GC) west of Ponto Drive and R-23 (Residential 15-23 dwellings an acre) east of Ponto Drive. Again, the City in this 2015 ‘planning effort’ did not as required by the Planning Area F LCP requirement publically disclose and then consider and document the need for the provision of lower cost visitor accommodations or recreational facilities (i.e. public park).

The lack of public disclosure/discussion, and compliance with the Planning Area F LCP requirements in both the City’s 2010 PBVVP and 2015 General Plan Update processes was confirmed in 2017 with the following 3 official Carlsbad Public Records Requests (sometimes referred to a freedom of information act):

- # 2017-260
- #2017-261 and
- #2017-262

We request that the above 3 official Carlsbad Public Records Requests, including City replies to follow-up questions, be fully included as Pubic Comments in the 2019 LCPA.

Why didn’t the City publically disclose and follow the existing (since 1996) LCP requirements for Ponto/Planning Area F during the 2010 PBVVP and 2015 General Plan Update? The PBVVP and General Plan Update processes were/are both fundamentally flawed due to this non-disclosure and non-compliance and did not allow full and just consideration of Coastal Priority land uses for Planning Area F.

As noted the Public Records Requests confirmed that the City did not specifically disclose and reach out to Carlsbad Citizens and the San Pacifico Community Association specifically regarding the requirements to propose changes to Planning Area F. Planning Area F is one of the planning areas of the San Pacifico Community Association.

The City's failure twice, both during the City's 2010 PBVVP and 2015 General Plan Update 'planning efforts' to fully disclose and implement the Planning Area F LCP requirements was and still is in conflict with CA Coastal Act goal indicating the **"public has a right to fully participate in decisions affecting coastal planning, conservation, and development; that achievement of sound coastal conservation and development is dependent upon public understanding and support; and that the continuing planning and implementation of programs for coastal conservation and development should include the widest opportunity for public participation"**

As noted it took until 2017 for the People for Ponto citizen group to first find the Planning Area F LCP requirements at Ponto and confirm the City's failure to publically disclose and implement the existence of the Planning Area F LCP requirements at Ponto by getting documented confirmation through Official Carlsbad Public Records Requests and inquiries with CCC Staff. In 2017 Coastal Commission Staff indicated that: "The City is currently undertaking a comprehensive update to their LCP funded in part through a CCC grant. As a part of this process the City will be consolidating all previous LCP segments into a single, unified LCP. The City has received direction from both the Commission (May 2016 CCC hearing) and Commission staff, that as a part of this update the City shall undertake an inventory of visitor serving uses currently provided within the City's Coastal Zone which will then serve to inform updates to the City's land use and zoning maps as necessary. This inventory could have future implications for the appropriate land use and zoning associated with the Ponto area."

On 8/31/17 (see Item #1 of 'Concerns and requests emailed to the Carlsbad City Council, Planning and Parks Commissions; and California Coastal Commission as of 8-2-18' that was previously provided as public comment on the LCPA) People for Ponto emailed the Carlsbad City Council to ask that a Ponto Coastal Park be provided and that San Pacifico Community Association be invited and engaged in the planning discussions. The email cited numerous Carlsbad General Plan Community Vision statements and data on City Park Standard deficits at Ponto and Coastal South Carlsbad that clearly supported creation of a Ponto Coastal Park. The email was a request of the Carlsbad City Council to basically restart the Ponto Planning Effort on Planning Area F with an open and honest community-based planning effort before this last area of vacant Coastal land is committed to any development.

The email was resent to the City Council on 3/6/18 due to no City response to the initial 8/17/17 email. Although the City Staff has responded by rejecting Citizens' requests to reset and restart the Ponto Area Planning Effort to address the Public Park needs at Ponto; we did finally on 10/31/19 receive an email confirmation from City Staff that "Regarding concerns about recreation uses in the Ponto area, the staff reports will include an analysis of the need for lower-cost recreation and visitor accommodations in the Ponto area." The actual LCP requirement notes "(i.e. Public Park)" not just 'lower-cost recreation'. The 10/31/19 email is the first City acknowledgement since the initial 2017 People for Ponto email, that the City will follow the existing LCP requirements for Planning Area F. Unfortunately it likely is not the best way to address the of the existing LCP requirements at Ponto, and most importantly the Goals and Policies of the CA Coastal Act.

As further public comments we would like to suggest maintaining Planning Area F's "Non-residential Reserve" Coastal land use (LUP) and Coastal zoning designation along with considering the entire

Ponto area as a Deferred Area of LCP Certification to allow the City to reset the Coastal planning at Ponto and start anew with a comprehensive and open Community-based Planning Process that fully addresses CA Coastal Act Goals and Policies and openly involves San Pacifico Community Association, the Citizens of South Carlsbad, and Citizens regionally. This is vitally important given Ponto is the last major vacant land in the center of a regional 6-mile coastal Park gap, and the only vacant Upland Area to a major regional Low-cost Visitor Accommodation (South Carlsbad State Campground) that is subject to destruction from sea bluff erosion due to sea level rise and increase weather events from climate change.

References:

1. California Coastal Act: see https://leginfo.legislature.ca.gov/faces/codes_displayexpandedbranch.xhtml?tocCode=PRC&divi=20.&title=&part=&chapter=&article=