

People for Ponto

Develop Ponto Right

Re: Ponto Beach / Parks and Open Space Deficit

Dear Mayor Hall, Carlsbad City Council, and California Coastal Commission:

I am informed that there is a current 6.6 acre park deficit in Coastal Southwest quadrant of Carlsbad, (south of Palomar Airport Road and west of El Camino Real); that there is a 30 acre open-space deficit in Zone 9 (west of I-5 and south of Poinsettia) of the Growth Management Plan; that the City is not requiring developers to first look at non-residential reserve and parks in Planning Area F (the large, undeveloped area west of the railroad tracks, north of Avenida Encinas and south of Cape Rey Hotel); and most importantly, I am informed that the City Council is currently reviewing plans to build a high-density, residential community in Planning Area F, a location perfectly situated to remedy the above deficits.

Accordingly, I am requesting and making my position known that:

- I want the City of Carlsbad to build a park at Ponto to serve residents and visitors alike.
- I believe any and all development west of I-5 should be dependent on developers providing the required and currently missing 30 acres of open-space.
- I do not want high-density, residential development at Ponto.
- I do not consider the proposed Veteran's Park, located 6 miles from Ponto, a suitable alternative to a Coastal Park and open-space for Ponto / west of I-5.

TAKE Down Overhead Wires

I thank you for your consideration!

Sign: 

Print Name: Linda Gomer

Date: _____

Address: 1275 Hoover St
Carlsbad Ca

Email to:

Matt.Hall@carlsbadca.gov; CityCouncil@carlsbadca.gov; gbuhr@coastal.ca.gov;
Erin.Prahler@coastal.ca.gov; info@peopleforponto.com

9/2008

People for Ponto

Develop Ponto Right

Re: Ponto Beach / Parks and Open Space Deficit


Dear Mayor Hall, Carlsbad City Council, and California Coastal Commission:

I am informed that there is a current 6.6 acre park deficit in Coastal Southwest quadrant of Carlsbad, (south of Palomar Airport Road and west of El Camino Real); that there is a 30 acre open-space deficit in Zone 9 (west of I-5 and south of Poinsettia) of the Growth Management Plan; that the City is not requiring developers to first look at non-residential reserve and parks in Planning Area F (the large, undeveloped area west of the railroad tracks, north of Avenida Encinas and south of Cape Rey Hotel); and most importantly, I am informed that the City Council is currently reviewing plans to build a high-density, residential community in Planning Area F, a location perfectly situated to remedy the above deficits.

Accordingly, I am requesting and making my position known that:

- I want the City of Carlsbad to build a park at Ponto to serve residents and visitors alike.
- I believe any and all development west of I-5 should be dependent on developers providing the required and currently missing 30 acres of open-space.
- I do not want high-density, residential development at Ponto.
- I do not consider the proposed Veteran's Park, located 6 miles from Ponto, a suitable alternative to a Coastal Park and open-space for Ponto / west of I-5.
- _____

I thank you for your consideration!

Sign: 
Print Name: Irelun Olivarez
Date: 11/4/18
Address: 2380 Hosp Way
92008

Email to:

Matt.Hall@carlsbadca.gov; CityCouncil@carlsbadca.gov; gbuhr@coastal.ca.gov;
Erin.Praher@coastal.ca.gov; info@peopleforponto.com

People for Ponto

Develop Ponto Right

Re: Ponto Beach / Parks and Open Space Deficit

Dear Mayor Hall, Carlsbad City Council, and California Coastal Commission:

I am informed that there is a current 6.6 acre park deficit in Coastal Southwest quadrant of Carlsbad, (south of Palomar Airport Road and west of El Camino Real); that there is a 30 acre open-space deficit in Zone 9 (west of I-5 and south of Poinsettia) of the Growth Management Plan; that the City is not requiring developers to first look at non-residential reserve and parks in Planning Area F (the large, undeveloped area west of the railroad tracks, north of Avenida Encinas and south of Cape Rey Hotel); and most importantly, I am informed that the City Council is currently reviewing plans to build a high-density, residential community in Planning Area F, a location perfectly situated to remedy the above deficits.

Accordingly, I am requesting and making my position known that:

- I want the City of Carlsbad to build a park at Ponto to serve residents and visitors alike.
- I believe any and all development west of I-5 should be dependent on developers providing the required and currently missing 30 acres of open-space.
- I do not want high-density, residential development at Ponto.
- I do not consider the proposed Veteran's Park, located 6 miles from Ponto, a suitable alternative to a Coastal Park and open-space for Ponto / west of I-5.
- _____

I thank you for your consideration!

Sign: _____

Print Name: _____

Date: _____

Address: _____

Email to:

Matt.Hall@carlsbadca.gov; CityCouncil@carlsbadca.gov; gbuhr@coastal.ca.gov;
Erin.Praher@coastal.ca.gov; info@peopleforponto.com

People for Ponto

Develop Ponto Right

Re: Ponto Beach / Parks and Open Space Deficit

Dear Mayor Hall, Carlsbad City Council, and California Coastal Commission:

I am informed that there is a current 6.6 acre park deficit in Coastal Southwest quadrant of Carlsbad, (south of Palomar Airport Road and west of El Camino Real); that there is a 30 acre open-space deficit in Zone 9 (west of I-5 and south of Poinsettia) of the Growth Management Plan; that the City is not requiring developers to first look at non-residential reserve and parks in Planning Area F (the large, undeveloped area west of the railroad tracks, north of Avenida Encinas and south of Cape Rey Hotel); and most importantly, I am informed that the City Council is currently reviewing plans to build a high-density, residential community in Planning Area F, a location perfectly situated to remedy the above deficits.

Accordingly, I am requesting and making my position known that:

- I want the City of Carlsbad to build a park at Ponto to serve residents and visitors alike.
- I believe any and all development west of I-5 should be dependent on developers providing the required and currently missing 30 acres of open-space.
- I do not want high-density, residential development at Ponto.
- I do not consider the proposed Veteran's Park, located 6 miles from Ponto, a suitable alternative to a Coastal Park and open-space for Ponto / west of I-5.

Please STOP Buying Homes Downtown
And Building Candos

I thank you for your consideration!

Sign: William Garcia

Print Name: William Garcia

Date: 11-4-18

Address: _____

Email to:

Matt.Hall@carlsbadca.gov; CityCouncil@carlsbadca.gov; gbuhr@coastal.ca.gov;

Erin.Praher@coastal.ca.gov; info@peopleforponto.com

People for Ponto

Develop Ponto Right

Re: Ponto Beach / Parks and Open Space Deficit

Dear Mayor Hall, Carlsbad City Council, and California Coastal Commission:

I am informed that there is a current 6.6 acre park deficit in Coastal Southwest quadrant of Carlsbad, (south of Palomar Airport Road and west of El Camino Real); that there is a 30 acre open-space deficit in Zone 9 (west of I-5 and south of Poinsettia) of the Growth Management Plan; that the City is not requiring developers to first look at non-residential reserve and parks in Planning Area F (the large, undeveloped area west of the railroad tracks, north of Avenida Encinas and south of Cape Rey Hotel); and most importantly, I am informed that the City Council is currently reviewing plans to build a high-density, residential community in Planning Area F, a location perfectly situated to remedy the above deficits.

Accordingly, I am requesting and making my position known that:

- I want the City of Carlsbad to build a park at Ponto to serve residents and visitors alike.
- I believe any and all development west of I-5 should be dependent on developers providing the required and currently missing 30 acres of open-space.
- I do not want high-density, residential development at Ponto.
- I do not consider the proposed Veteran's Park, located 6 miles from Ponto, a suitable alternative to a Coastal Park and open-space for Ponto / west of I-5.
- _____

I thank you for your consideration!

Sign: Tonyea
Print Name: Tonya Olivarez
Date: 11/4/18
Address: 2380 Hosp Way
Carlsbad
92008

Email to:
Matt.Hall@carlsbadca.gov; CityCouncil@carlsbadca.gov; gbuhr@coastal.ca.gov;
Erin.Praher@coastal.ca.gov; info@peopleforponto.com

People for Ponto

Develop Ponto Right

Re: Ponto Beach / Parks and Open Space Deficit

Dear Mayor Hall, Carlsbad City Council, and California Coastal Commission:

I am informed that there is a current 6.6 acre park deficit in Coastal Southwest quadrant of Carlsbad, (south of Palomar Airport Road and west of El Camino Real); that there is a 30 acre open-space deficit in Zone 9 (west of I-5 and south of Poinsettia) of the Growth Management Plan; that the City is not requiring developers to first look at non-residential reserve and parks in Planning Area F (the large, undeveloped area west of the railroad tracks, north of Avenida Encinas and south of Cape Rey Hotel); and most importantly, I am informed that the City Council is currently reviewing plans to build a high-density, residential community in Planning Area F, a location perfectly situated to remedy the above deficits.

Accordingly, I am requesting and making my position known that:

- I want the City of Carlsbad to build a park at Ponto to serve residents and visitors alike.
- I believe any and all development west of I-5 should be dependent on developers providing the required and currently missing 30 acres of open-space.
- I do not want high-density, residential development at Ponto.
- I do not consider the proposed Veteran's Park, located 6 miles from Ponto, a suitable alternative to a Coastal Park and open-space for Ponto / west of I-5.
- _____

I thank you for your consideration!

Sign: 

Print Name: Jeanne M Marks

Date: 11/4/18

Address: 3123 Calle Viento
Carlsbad CA 92009

Email to:

Matt.Hall@carlsbadca.gov; CityCouncil@carlsbadca.gov; gbuhr@coastal.ca.gov;
Erin.Prahler@coastal.ca.gov; info@peopleforponto.com

Re: Ponto Beach / Parks and Open Space Deficit

Dear Mayor Hall, Carlsbad City Council, and California Coastal Commission:

I am informed that there is a current 6.6 acre park deficit in Coastal Southwest quadrant of Carlsbad, (south of Palomar Airport Road and west of El Camino Real); that there is a 30 acre open-space deficit in Zone 9 (west of I-5 and south of Poinsettia) of the Growth Management Plan; that the City is not requiring developers to first look at non-residential reserve and parks in Planning Area F (the large, undeveloped area west of the railroad tracks, north of Avenida Encinas and south of Cape Rey Hotel); and most importantly, I am informed that the City Council is currently reviewing plans to build a high-density, residential community in Planning Area F, a location perfectly situated to remedy the above deficits.

Accordingly, I am requesting and making my position known that:

- I want the City of Carlsbad to build a park at Ponto to serve residents and visitors alike.
- I believe any and all development west of I-5 should be dependent on developers providing the required and currently missing 30 acres of open-space.
- I do not want high-density, residential development at Ponto.
- I do not consider the proposed Veteran's Park, located 6 miles from Ponto, a suitable alternative to a Coastal Park and open-space for Ponto / west of I-5.
- _____


I thank you for your consideration!

Sign: _____

Print Name: _____

Date: _____

Address: _____



Timothy Palamar

11/4/18

2027 Charleen Cir

Carlsbad, CA 92008

Email to:

Matt.Hall@carlsbadca.gov; CityCouncil@carlsbadca.gov; gbuhr@coastal.ca.gov;
Erin.Prahler@coastal.ca.gov; info@peopleforponto.com

Re: Ponto Beach / Parks and Open Space Deficit

Dear Mayor Hall, Carlsbad City Council, and California Coastal Commission:

I am informed that there is a current 6.6 acre park deficit in Coastal Southwest quadrant of Carlsbad, (south of Palomar Airport Road and west of El Camino Real); that there is a 30 acre open-space deficit in Zone 9 (west of I-5 and south of Poinsettia) of the Growth Management Plan; that the City is not requiring developers to first look at non-residential reserve and parks in Planning Area F (the large, undeveloped area west of the railroad tracks, north of Avenida Encinas and south of Cape Rey Hotel); and most importantly, I am informed that the City Council is currently reviewing plans to build a high-density, residential community in Planning Area F, a location perfectly situated to remedy the above deficits.

Accordingly, I am requesting and making my position known that:

- I want the City of Carlsbad to build a park at Ponto to serve residents and visitors alike.
- I believe any and all development west of I-5 should be dependent on developers providing the required and currently missing 30 acres of open-space.
- I do not want high-density, residential development at Ponto.
- I do not consider the proposed Veteran's Park, located 6 miles from Ponto, a suitable alternative to a Coastal Park and open-space for Ponto / west of I-5.
- _____

I thank you for your consideration!

Sign:

Alex Palamar

Print Name:

Alex Palamar

Date:

11/4/18

Address:

2027 Charleen Cir.
92008

Email to:

Matt.Hall@carlsbadca.gov; CityCouncil@carlsbadca.gov; gbuhr@coastal.ca.gov;
Erin.Praehler@coastal.ca.gov; info@peopleforponto.com

Re: Ponto Beach / Parks and Open Space Deficit

Dear Mayor Hall, Carlsbad City Council, and California Coastal Commission:

I am informed that there is a current 6.6 acre park deficit in Coastal Southwest quadrant of Carlsbad, (south of Palomar Airport Road and west of El Camino Real); that there is a 30 acre open-space deficit in Zone 9 (west of I-5 and south of Poinsettia) of the Growth Management Plan; that the City is not requiring developers to first look at non-residential reserve and parks in Planning Area F (the large, undeveloped area west of the railroad tracks, north of Avenida Encinas and south of Cape Rey Hotel); and most importantly, I am informed that the City Council is currently reviewing plans to build a high-density, residential community in Planning Area F, a location perfectly situated to remedy the above deficits.

Accordingly, I am requesting and making my position known that:

- I want the City of Carlsbad to build a park at Ponto to serve residents and visitors alike.
- I believe any and all development west of I-5 should be dependent on developers providing the required and currently missing 30 acres of open-space.
- I do not want high-density, residential development at Ponto.
- I do not consider the proposed Veteran's Park, located 6 miles from Ponto, a suitable alternative to a Coastal Park and open-space for Ponto / west of I-5.
- _____

I thank you for your consideration!

Sign

Print Name:

Date:

Address:

Kristie Palomar

Kristie Palomar

Nov 11/4/10

2027 Charleston Dr
Carlsbad, CA 92008

Email to:

Matt.Hall@carlsbadca.gov; CityCouncil@carlsbadca.gov; gbuhr@coastal.ca.gov;

Erin.Prahler@coastal.ca.gov; info@peopleforponto.com

Re: Ponto Beach / Parks and Open Space Deficit

Dear Mayor Hall, Carlsbad City Council, and California Coastal Commission:

I am informed that there is a current 6.6 acre park deficit in Coastal Southwest quadrant of Carlsbad, (south of Palomar Airport Road and west of El Camino Real); that there is a 30 acre open-space deficit in Zone 9 (west of I-5 and south of Poinsettia) of the Growth Management Plan; that the City is not requiring developers to first look at non-residential reserve and parks in Planning Area F (the large, undeveloped area west of the railroad tracks, north of Avenida Encinas and south of Cape Rey Hotel); and most importantly, I am informed that the City Council is currently reviewing plans to build a high-density, residential community in Planning Area F, a location perfectly situated to remedy the above deficits.

Accordingly, I am requesting and making my position known that:

- I want the City of Carlsbad to build a park at Ponto to serve residents and visitors alike.
- I believe any and all development west of I-5 should be dependent on developers providing the required and currently missing 30 acres of open-space.
- I do not want high-density, residential development at Ponto.
- I do not consider the proposed Veteran's Park, located 6 miles from Ponto, a suitable alternative to a Coastal Park and open-space for Ponto / west of I-5.

I thank you for your consideration!

Sign: 

Print Name: Bianca Gonzalez

Date: 11/4/18

Address: _____

Email to:

Matt.Hall@carlsbadca.gov; CityCouncil@carlsbadca.gov; gbuhr@coastal.ca.gov;
Erin.Prahler@coastal.ca.gov; info@peopleforponto.com

People for Ponto

Develop Ponto Right

Re: Ponto Beach / Parks and Open Space Deficit

Dear Mayor Hall, Carlsbad City Council, and California Coastal Commission:

I am informed that there is a current 6.6 acre park deficit in Coastal Southwest quadrant of Carlsbad, (south of Palomar Airport Road and west of El Camino Real); that there is a 30 acre open-space deficit in Zone 9 (west of I-5 and south of Poinsettia) of the Growth Management Plan; that the City is not requiring developers to first look at non-residential reserve and parks in Planning Area F (the large, undeveloped area west of the railroad tracks, north of Avenida Encinas and south of Cape Rey Hotel); and most importantly, I am informed that the City Council is currently reviewing plans to build a high-density, residential community in Planning Area F, a location perfectly situated to remedy the above deficits.

Accordingly, I am requesting and making my position known that:

- I want the City of Carlsbad to build a park at Ponto to serve residents and visitors alike.
- I believe any and all development west of I-5 should be dependent on developers providing the required and currently missing 30 acres of open-space.
- I do not want high-density, residential development at Ponto.
- I do not consider the proposed Veteran's Park, located 6 miles from Ponto, a suitable alternative to a Coastal Park and open-space for Ponto / west of I-5.
- _____

I thank you for your consideration!

Sign: _____

Print Name: _____

Date: _____

Address: _____



Davion Hollis

11/4/18

3875 Sherbourne Dr.

~~3875 Sherbourne Dr.~~

Email to:

Matt.Hall@carlsbadca.gov; CityCouncil@carlsbadca.gov; gbuhr@coastal.ca.gov;

Erin.Prahler@coastal.ca.gov; info@peopleforponto.com

People for Ponto

Develop Ponto Right

Re: Ponto Beach / Parks and Open Space Deficit

Dear Mayor Hall, Carlsbad City Council, and California Coastal Commission:

I am informed that there is a current 6.6 acre park deficit in Coastal Southwest quadrant of Carlsbad, (south of Palomar Airport Road and west of El Camino Real); that there is a 30 acre open-space deficit in Zone 9 (west of I-5 and south of Poinsettia) of the Growth Management Plan; that the City is not requiring developers to first look at non-residential reserve and parks in Planning Area F (the large, undeveloped area west of the railroad tracks, north of Avenida Encinas and south of Cape Rey Hotel); and most importantly, I am informed that the City Council is currently reviewing plans to build a high-density, residential community in Planning Area F, a location perfectly situated to remedy the above deficits.

Accordingly, I am requesting and making my position known that:

- I want the City of Carlsbad to build a park at Ponto to serve residents and visitors alike.
- I believe any and all development west of I-5 should be dependent on developers providing the required and currently missing 30 acres of open-space.
- I do not want high-density, residential development at Ponto.
- I do not consider the proposed Veteran's Park, located 6 miles from Ponto, a suitable alternative to a Coastal Park and open-space for Ponto / west of I-5.
- _____

I thank you for your consideration!

Sign: _____

Print Name: _____

Date: _____

Address: _____

Raj Chandani

RAJ CHANDANI

11-4-2018

3325 RANCHO FAMOSA
CARLSBAD, CA 92009

Email to:

Matt.Hall@carlsbadca.gov; CityCouncil@carlsbadca.gov; gbuhr@coastal.ca.gov;

Erin.Praher@coastal.ca.gov; info@peopleforponto.com

People for Ponto

Develop Ponto Right

Re: Ponto Beach / Parks and Open Space Deficit

Dear Mayor Hall, Carlsbad City Council, and California Coastal Commission:

I am informed that there is a current 6.6 acre park deficit in Coastal Southwest quadrant of Carlsbad, (south of Palomar Airport Road and west of El Camino Real); that there is a 30 acre open-space deficit in Zone 9 (west of I-5 and south of Poinsettia) of the Growth Management Plan; that the City is not requiring developers to first look at non-residential reserve and parks in Planning Area F (the large, undeveloped area west of the railroad tracks, north of Avenida Encinas and south of Cape Rey Hotel); and most importantly, I am informed that the City Council is currently reviewing plans to build a high-density, residential community in Planning Area F, a location perfectly situated to remedy the above deficits.

Accordingly, I am requesting and making my position known that:

- I want the City of Carlsbad to build a park at Ponto to serve residents and visitors alike.
- I believe any and all development west of I-5 should be dependent on developers providing the required and currently missing 30 acres of open-space.
- I do not want high-density, residential development at Ponto.
- I do not consider the proposed Veteran's Park, located 6 miles from Ponto, a suitable alternative to a Coastal Park and open-space for Ponto / west of I-5.
- _____

I thank you for your consideration!

Sign: *Giovanna Novello*
Print Name: Giovanna Novello
Date: 11/04/2018
Address: 351 Acacia Ave.
Carlsbad.

Email to:

Matt.Hall@carlsbadca.gov; CityCouncil@carlsbadca.gov; gbuhr@coastal.ca.gov;
Erin.Prahler@coastal.ca.gov; info@peopleforponto.com

People for Ponto

Develop Ponto Right

Re: Ponto Beach / Parks and Open Space Deficit

Dear Mayor Hall, Carlsbad City Council, and California Coastal Commission:

I am informed that there is a current 6.6 acre park deficit in Coastal Southwest quadrant of Carlsbad, (south of Palomar Airport Road and west of El Camino Real); that there is a 30 acre open-space deficit in Zone 9 (west of I-5 and south of Poinsettia) of the Growth Management Plan; that the City is not requiring developers to first look at non-residential reserve and parks in Planning Area F (the large, undeveloped area west of the railroad tracks, north of Avenida Encinas and south of Cape Rey Hotel); and most importantly, I am informed that the City Council is currently reviewing plans to build a high-density, residential community in Planning Area F, a location perfectly situated to remedy the above deficits.

Accordingly, I am requesting and making my position known that:

- I want the City of Carlsbad to build a park at Ponto to serve residents and visitors alike.
- I believe any and all development west of I-5 should be dependent on developers providing the required and currently missing 30 acres of open-space.
- I do not want high-density, residential development at Ponto.
- I do not consider the proposed Veteran's Park, located 6 miles from Ponto, a suitable alternative to a Coastal Park and open-space for Ponto / west of I-5.
- _____

I thank you for your consideration!

Sign: 

Print Name: Jeremy Leach

Date: 11-4-18

Address: 3001 Carlsbad Blvd
Carlsbad, CA 92008

Email to:

Matt.Hall@carlsbadca.gov; CityCouncil@carlsbadca.gov; gbuhr@coastal.ca.gov;

Erin.Prahler@coastal.ca.gov; info@peopleforponto.com

Re: Ponto Beach / Parks and Open Space Deficit

Dear Mayor Hall, Carlsbad City Council, and California Coastal Commission:

I am informed that there is a current 6.6 acre park deficit in Coastal Southwest quadrant of Carlsbad, (south of Palomar Airport Road and west of El Camino Real); that there is a 30 acre open-space deficit in Zone 9 (west of I-5 and south of Poinsettia) of the Growth Management Plan; that the City is not requiring developers to first look at non-residential reserve and parks in Planning Area F (the large, undeveloped area west of the railroad tracks, north of Avenida Encinas and south of Cape Rey Hotel); and most importantly, I am informed that the City Council is currently reviewing plans to build a high-density, residential community in Planning Area F, a location perfectly situated to remedy the above deficits.

Accordingly, I am requesting and making my position known that:

- I want the City of Carlsbad to build a park at Ponto to serve residents and visitors alike.
- I believe any and all development west of I-5 should be dependent on developers providing the required and currently missing 30 acres of open-space.
- I do not want high-density, residential development at Ponto.
- I do not consider the proposed Veteran's Park, located 6 miles from Ponto, a suitable alternative to a Coastal Park and open-space for Ponto / west of I-5.
- _____

I thank you for your consideration!

Sign: Elizabeth H. Knapp
Print Name: Elizabeth Knapp
Date: 11/4/18
Address: 2813 Via Clarez

Email to:

Matt.Hall@carlsbadca.gov; CityCouncil@carlsbadca.gov; gbuhr@coastal.ca.gov;
Erin.Prahler@coastal.ca.gov; info@peopleforponto.com

Re: Ponto Beach / Parks and Open Space Deficit

Dear Mayor Hall, Carlsbad City Council, and California Coastal Commission:

I am informed that there is a current 6.6 acre park deficit in Coastal Southwest quadrant of Carlsbad, (south of Palomar Airport Road and west of El Camino Real); that there is a 30 acre open-space deficit in Zone 9 (west of I-5 and south of Poinsettia) of the Growth Management Plan; that the City is not requiring developers to first look at non-residential reserve and parks in Planning Area F (the large, undeveloped area west of the railroad tracks, north of Avenida Encinas and south of Cape Rey Hotel); and most importantly, I am informed that the City Council is currently reviewing plans to build a high-density, residential community in Planning Area F, a location perfectly situated to remedy the above deficits.

Accordingly, I am requesting and making my position known that:

- I want the City of Carlsbad to build a park at Ponto to serve residents and visitors alike.
- I believe any and all development west of I-5 should be dependent on developers providing the required and currently missing 30 acres of open-space.
- I do not want high-density, residential development at Ponto.
- I do not consider the proposed Veteran's Park, located 6 miles from Ponto, a suitable alternative to a Coastal Park and open-space for Ponto / west of I-5.
- _____

I thank you for your consideration!

Sign: _____

Print Name: _____

Date: _____

Address: _____

Shelley High
Shelley High
11/4/18
5566 Mt Arana Dr

Email to:

Matt.Hall@carlsbadca.gov; CityCouncil@carlsbadca.gov; gbuhr@coastal.ca.gov;
Erin.Prahler@coastal.ca.gov; info@peopleforponto.com

Re: Ponto Beach / Parks and Open Space Deficit

Dear Mayor Hall, Carlsbad City Council, and California Coastal Commission:

I am informed that there is a current 6.6 acre park deficit in Coastal Southwest quadrant of Carlsbad, (south of Palomar Airport Road and west of El Camino Real); that there is a 30 acre open-space deficit in Zone 9 (west of I-5 and south of Poinsettia) of the Growth Management Plan; that the City is not requiring developers to first look at non-residential reserve and parks in Planning Area F (the large, undeveloped area west of the railroad tracks, north of Avenida Encinas and south of Cape Rey Hotel); and most importantly, I am informed that the City Council is currently reviewing plans to build a high-density, residential community in Planning Area F, a location perfectly situated to remedy the above deficits.

Accordingly, I am requesting and making my position known that:

- I want the City of Carlsbad to build a park at Ponto to serve residents and visitors alike.
- I believe any and all development west of I-5 should be dependent on developers providing the required and currently missing 30 acres of open-space.
- I do not want high-density, residential development at Ponto.
- I do not consider the proposed Veteran's Park, located 6 miles from Ponto, a suitable alternative to a Coastal Park and open-space for Ponto / west of I-5.
- _____

I thank you for your consideration!

Sign: _____

Prudence V. Sweeney

Print Name: _____

Prudence V. Sweeney

Date: _____

Nov. 4, 2019

Address: _____

*2349 Longfellow Rd
Carlsbad, CA 92008*

Email to:

Matt.Hall@carlsbadca.gov; CityCouncil@carlsbadca.gov; gbuhr@coastal.ca.gov;
Erin.Prahler@coastal.ca.gov; info@peopleforponto.com

People for Ponto

Develop Ponto Right

Re: Ponto Beach / Parks and Open Space Deficit

Dear Mayor Hall, Carlsbad City Council, and California Coastal Commission:

I am informed that there is a current 6.6 acre park deficit in Coastal Southwest quadrant of Carlsbad, (south of Palomar Airport Road and west of El Camino Real); that there is a 30 acre open-space deficit in Zone 9 (west of I-5 and south of Poinsettia) of the Growth Management Plan; that the City is not requiring developers to first look at non-residential reserve and parks in Planning Area F (the large, undeveloped area west of the railroad tracks, north of Avenida Encinas and south of Cape Rey Hotel); and most importantly, I am informed that the City Council is currently reviewing plans to build a high-density, residential community in Planning Area F, a location perfectly situated to remedy the above deficits.

Accordingly, I am requesting and making my position known that:

- I want the City of Carlsbad to build a park at Ponto to serve residents and visitors alike.
- I believe any and all development west of I-5 should be dependent on developers providing the required and currently missing 30 acres of open-space.
- I do not want high-density, residential development at Ponto.
- I do not consider the proposed Veteran's Park, located 6 miles from Ponto, a suitable alternative to a Coastal Park and open-space for Ponto / west of I-5.
- _____


I thank you for your consideration!

Sign: _____

Print Name: _____

Date: _____

Address: _____


Thomas M Caldwell, Jr.
11/4/18
11921 Carmel creek Rd # 308
San Diego, CA

Email to:

Matt.Hall@carlsbadca.gov; CityCouncil@carlsbadca.gov; gbuhr@coastal.ca.gov;
Erin.Prahler@coastal.ca.gov; info@peopleforponto.com

People for Ponto

Develop Ponto Right

Re: Ponto Beach / Parks and Open Space Deficit

Dear Mayor Hall, Carlsbad City Council, and California Coastal Commission:

I am informed that there is a current 6.6 acre park deficit in Coastal Southwest quadrant of Carlsbad, (south of Palomar Airport Road and west of El Camino Real); that there is a 30 acre open-space deficit in Zone 9 (west of I-5 and south of Poinsettia) of the Growth Management Plan; that the City is not requiring developers to first look at non-residential reserve and parks in Planning Area F (the large, undeveloped area west of the railroad tracks, north of Avenida Encinas and south of Cape Rey Hotel); and most importantly, I am informed that the City Council is currently reviewing plans to build a high-density, residential community in Planning Area F, a location perfectly situated to remedy the above deficits.

Accordingly, I am requesting and making my position known that:

- I want the City of Carlsbad to build a park at Ponto to serve residents and visitors alike.
- I believe any and all development west of I-5 should be dependent on developers providing the required and currently missing 30 acres of open-space.
- I do not want high-density, residential development at Ponto.
- I do not consider the proposed Veteran's Park, located 6 miles from Ponto, a suitable alternative to a Coastal Park and open-space for Ponto / west of I-5.
- _____

I thank you for your consideration!

Sign: _____

Print Name: _____

Date: _____

Address: _____



LES SLOAT

11-4-18

2427 VISTA DRIVE
WFO

Email to:

Matt.Hall@carlsbadca.gov; CityCouncil@carlsbadca.gov; gbuhr@coastal.ca.gov;

Erin.Prahler@coastal.ca.gov; info@peopleforponto.com

Re: Ponto Beach / Parks and Open Space Deficit

Dear Mayor Hall, Carlsbad City Council, and California Coastal Commission:

I am informed that there is a current 6.6 acre park deficit in Coastal Southwest quadrant of Carlsbad, (south of Palomar Airport Road and west of El Camino Real); that there is a 30 acre open-space deficit in Zone 9 (west of I-5 and south of Poinsettia) of the Growth Management Plan; that the City is not requiring developers to first look at non-residential reserve and parks in Planning Area F (the large, undeveloped area west of the railroad tracks, north of Avenida Encinas and south of Cape Rey Hotel); and most importantly, I am informed that the City Council is currently reviewing plans to build a high-density, residential community in Planning Area F, a location perfectly situated to remedy the above deficits.

Accordingly, I am requesting and making my position known that:

- I want the City of Carlsbad to build a park at Ponto to serve residents and visitors alike.
- I believe any and all development west of I-5 should be dependent on developers providing the required and currently missing 30 acres of open-space.
- I do not want high-density, residential development at Ponto.
- I do not consider the proposed Veteran's Park, located 6 miles from Ponto, a suitable alternative to a Coastal Park and open-space for Ponto / west of I-5.
- _____

I thank you for your consideration!

Sign: _____

Print Name: _____

Date: _____

Address: _____

Email to:

Matt.Hall@carlsbadca.gov; CityCouncil@carlsbadca.gov; gbuhr@coastal.ca.gov;
Erin.Prahler@coastal.ca.gov; info@peopleforponto.com

People for Ponto

Develop Ponto Right

Re: Ponto Beach / Parks and Open Space Deficit

Dear Mayor Hall, Carlsbad City Council, and California Coastal Commission:

I am informed that there is a current 6.6 acre park deficit in Coastal Southwest quadrant of Carlsbad, (south of Palomar Airport Road and west of El Camino Real); that there is a 30 acre open-space deficit in Zone 9 (west of I-5 and south of Poinsettia) of the Growth Management Plan; that the City is not requiring developers to first look at non-residential reserve and parks in Planning Area F (the large, undeveloped area west of the railroad tracks, north of Avenida Encinas and south of Cape Rey Hotel); and most importantly, I am informed that the City Council is currently reviewing plans to build a high-density, residential community in Planning Area F, a location perfectly situated to remedy the above deficits.

Accordingly, I am requesting and making my position known that:

- I want the City of Carlsbad to build a park at Ponto to serve residents and visitors alike.
- I believe any and all development west of I-5 should be dependent on developers providing the required and currently missing 30 acres of open-space.
- I do not want high-density, residential development at Ponto.
- I do not consider the proposed Veteran's Park, located 6 miles from Ponto, a suitable alternative to a Coastal Park and open-space for Ponto / west of I-5.
- _____

I thank you for your consideration!

Sign: _____

Print Name: _____

Date: _____

Address: _____

W. P. Cole

Heath Cole

11-4-18

1574 Marin Circle

Unit 128 San Marcos 92069

Email to:

Matt.Hall@carlsbadca.gov; CityCouncil@carlsbadca.gov; gbuhr@coastal.ca.gov;
Erin.Praher@coastal.ca.gov; info@peopleforponto.com

Re: Ponto Beach / Parks and Open Space Deficit

Dear Mayor Hall, Carlsbad City Council, and California Coastal Commission:

I am informed that there is a current 6.6 acre park deficit in Coastal Southwest quadrant of Carlsbad, (south of Palomar Airport Road and west of El Camino Real); that there is a 30 acre open-space deficit in Zone 9 (west of I-5 and south of Poinsettia) of the Growth Management Plan; that the City is not requiring developers to first look at non-residential reserve and parks in Planning Area F (the large, undeveloped area west of the railroad tracks, north of Avenida Encinas and south of Cape Rey Hotel); and most importantly, I am informed that the City Council is currently reviewing plans to build a high-density, residential community in Planning Area F, a location perfectly situated to remedy the above deficits.

Accordingly, I am requesting and making my position known that:

- I want the City of Carlsbad to build a park at Ponto to serve residents and visitors alike.
- I believe any and all development west of I-5 should be dependent on developers providing the required and currently missing 30 acres of open-space.
- I do not want high-density, residential development at Ponto.
- I do not consider the proposed Veteran's Park, located 6 miles from Ponto, a suitable alternative to a Coastal Park and open-space for Ponto / west of I-5.
- _____

I thank you for your consideration!

Sign: _____

Print Name: _____

Date: _____

Address: _____

Janelle Merry
Janelle Merry
11/4/18
1542 Silverado Dr.
Oceanside
CA

Email to:

Matt.Hall@carlsbadca.gov; CityCouncil@carlsbadca.gov; gbuhr@coastal.ca.gov;
Erin.Praher@coastal.ca.gov; info@peopleforponto.com

People for Ponto

Develop Ponto Right

Re: Ponto Beach / Parks and Open Space Deficit

Dear Mayor Hall, Carlsbad City Council, and California Coastal Commission:

I am informed that there is a current 6.6 acre park deficit in Coastal Southwest quadrant of Carlsbad, (south of Palomar Airport Road and west of El Camino Real); that there is a 30 acre open-space deficit in Zone 9 (west of I-5 and south of Poinsettia) of the Growth Management Plan; that the City is not requiring developers to first look at non-residential reserve and parks in Planning Area F (the large, undeveloped area west of the railroad tracks, north of Avenida Encinas and south of Cape Rey Hotel); and most importantly, I am informed that the City Council is currently reviewing plans to build a high-density, residential community in Planning Area F, a location perfectly situated to remedy the above deficits.

Accordingly, I am requesting and making my position known that:

- I want the City of Carlsbad to build a park at Ponto to serve residents and visitors alike.
- I believe any and all development west of I-5 should be dependent on developers providing the required and currently missing 30 acres of open-space.
- I do not want high-density, residential development at Ponto.
- I do not consider the proposed Veteran's Park, located 6 miles from Ponto, a suitable alternative to a Coastal Park and open-space for Ponto / west of I-5.
- _____

I thank you for your consideration!

Sign: 

Print Name: Joe Black

Date: 11/4/18

Address: 249 N Coronado Ave
Selene Beach, CA 92075

Email to:

Matt.Hall@carlsbadca.gov; CityCouncil@carlsbadca.gov; gbuhr@coastal.ca.gov;
Erin.Prahler@coastal.ca.gov; info@peopleforponto.com

Re: Ponto Beach / Parks and Open Space Deficit

Dear Mayor Hall, Carlsbad City Council, and California Coastal Commission:

I am informed that there is a current 6.6 acre park deficit in Coastal Southwest quadrant of Carlsbad, (south of Palomar Airport Road and west of El Camino Real); that there is a 30 acre open-space deficit in Zone 9 (west of I-5 and south of Poinsettia) of the Growth Management Plan; that the City is not requiring developers to first look at non-residential reserve and parks in Planning Area F (the large, undeveloped area west of the railroad tracks, north of Avenida Encinas and south of Cape Rey Hotel); and most importantly, I am informed that the City Council is currently reviewing plans to build a high-density, residential community in Planning Area F, a location perfectly situated to remedy the above deficits.

Accordingly, I am requesting and making my position known that:

- I want the City of Carlsbad to build a park at Ponto to serve residents and visitors alike.
- I believe any and all development west of I-5 should be dependent on developers providing the required and currently missing 30 acres of open-space.
- I do not want high-density, residential development at Ponto.
- I do not consider the proposed Veteran's Park, located 6 miles from Ponto, a suitable alternative to a Coastal Park and open-space for Ponto / west of I-5.
- _____

I thank you for your consideration!

Sign: _____

Al Galaviz

Print Name: _____

AL GALAVIZ

Date: _____

11-4-18

Address: _____

2675 SUMMIT ST.
C'BAD

Email to:

Matt.Hall@carlsbadca.gov; CityCouncil@carlsbadca.gov; gbuhr@coastal.ca.gov;

Erin.Prahler@coastal.ca.gov; info@peopleforponto.com

Re: Ponto Beach / Parks and Open Space Deficit

Dear Mayor Hall, Carlsbad City Council, and California Coastal Commission:

I am informed that there is a current 6.6 acre park deficit in Coastal Southwest quadrant of Carlsbad, (south of Palomar Airport Road and west of El Camino Real); that there is a 30 acre open-space deficit in Zone 9 (west of I-5 and south of Poinsettia) of the Growth Management Plan; that the City is not requiring developers to first look at non-residential reserve and parks in Planning Area F (the large, undeveloped area west of the railroad tracks, north of Avenida Encinas and south of Cape Rey Hotel); and most importantly, I am informed that the City Council is currently reviewing plans to build a high-density, residential community in Planning Area F, a location perfectly situated to remedy the above deficits.

Accordingly, I am requesting and making my position known that:

- I want the City of Carlsbad to build a park at Ponto to serve residents and visitors alike.
- I believe any and all development west of I-5 should be dependent on developers providing the required and currently missing 30 acres of open-space.
- I do not want high-density, residential development at Ponto.
- I do not consider the proposed Veteran's Park, located 6 miles from Ponto, a suitable alternative to a Coastal Park and open-space for Ponto / west of I-5.
- _____

I thank you for your consideration!

Sign: Nicole Maxwell
Print Name: Nicole Maxwell
Date: 11/4/18
Address: 919 Piovana Court, Carlsbad

Email to:

Matt.Hall@carlsbadca.gov; CityCouncil@carlsbadca.gov; gbuhr@coastal.ca.gov;
Erin.Prahler@coastal.ca.gov; info@peopleforponto.com

People for Ponto

Develop Ponto Right

Re: Ponto Beach / Parks and Open Space Deficit

Dear Mayor Hall, Carlsbad City Council, and California Coastal Commission:

I am informed that there is a current 6.6 acre park deficit in Coastal Southwest quadrant of Carlsbad, (south of Palomar Airport Road and west of El Camino Real); that there is a 30 acre open-space deficit in Zone 9 (west of I-5 and south of Poinsettia) of the Growth Management Plan; that the City is not requiring developers to first look at non-residential reserve and parks in Planning Area F (the large, undeveloped area west of the railroad tracks, north of Avenida Encinas and south of Cape Rey Hotel); and most importantly, I am informed that the City Council is currently reviewing plans to build a high-density, residential community in Planning Area F, a location perfectly situated to remedy the above deficits.

Accordingly, I am requesting and making my position known that:

- I want the City of Carlsbad to build a park at Ponto to serve residents and visitors alike.
- I believe any and all development west of I-5 should be dependent on developers providing the required and currently missing 30 acres of open-space.
- I do not want high-density, residential development at Ponto.
- I do not consider the proposed Veteran's Park, located 6 miles from Ponto, a suitable alternative to a Coastal Park and open-space for Ponto / west of I-5.


I thank you for your consideration!

Sign: _____

Print Name: _____

Date: _____

Address: _____



DARRYL H. TELC

11-4-18

2611 HIGHLAND DR.

Email to:

Matt.Hall@carlsbadca.gov; CityCouncil@carlsbadca.gov; gbuhr@coastal.ca.gov;

Erin.Prahler@coastal.ca.gov; info@peopleforponto.com

Re: Ponto Beach / Parks and Open Space Deficit

Dear Mayor Hall, Carlsbad City Council, and California Coastal Commission:

I am informed that there is a current 6.6 acre park deficit in Coastal Southwest quadrant of Carlsbad, (south of Palomar Airport Road and west of El Camino Real); that there is a 30 acre open-space deficit in Zone 9 (west of I-5 and south of Poinsettia) of the Growth Management Plan; that the City is not requiring developers to first look at non-residential reserve and parks in Planning Area F (the large, undeveloped area west of the railroad tracks, north of Avenida Encinas and south of Cape Rey Hotel); and most importantly, I am informed that the City Council is currently reviewing plans to build a high-density, residential community in Planning Area F, a location perfectly situated to remedy the above deficits.

Accordingly, I am requesting and making my position known that:

- I want the City of Carlsbad to build a park at Ponto to serve residents and visitors alike.
- I believe any and all development west of I-5 should be dependent on developers providing the required and currently missing 30 acres of open-space.
- I do not want high-density, residential development at Ponto.
- I do not consider the proposed Veteran's Park, located 6 miles from Ponto, a suitable alternative to a Coastal Park and open-space for Ponto / west of I-5.

I thank you for your consideration!

Sign: Kathryn B. Tell

Print Name: Kathryn Tell

Date: 11/4/18

Address: 2611 Highland Drive
Carlsbad, CA 92008

Email to:

Matt.Hall@carlsbadca.gov; CityCouncil@carlsbadca.gov; gbuhr@coastal.ca.gov;

Erin.Prahler@coastal.ca.gov; info@peopleforponto.com

Re: Ponto Beach / Parks and Open Space Deficit

Dear Mayor Hall, Carlsbad City Council, and California Coastal Commission:

I am informed that there is a current 6.6 acre park deficit in Coastal Southwest quadrant of Carlsbad, (south of Palomar Airport Road and west of El Camino Real); that there is a 30 acre open-space deficit in Zone 9 (west of I-5 and south of Poinsettia) of the Growth Management Plan; that the City is not requiring developers to first look at non-residential reserve and parks in Planning Area F (the large, undeveloped area west of the railroad tracks, north of Avenida Encinas and south of Cape Rey Hotel); and most importantly, I am informed that the City Council is currently reviewing plans to build a high-density, residential community in Planning Area F, a location perfectly situated to remedy the above deficits.

Accordingly, I am requesting and making my position known that:

- I want the City of Carlsbad to build a park at Ponto to serve residents and visitors alike.
- I believe any and all development west of I-5 should be dependent on developers providing the required and currently missing 30 acres of open-space.
- I do not want high-density, residential development at Ponto.
- I do not consider the proposed Veteran's Park, located 6 miles from Ponto, a suitable alternative to a Coastal Park and open-space for Ponto / west of I-5.
- _____

I thank you for your consideration!

Sign: _____

Print Name: _____

Date: _____

Address: _____

Stefanie Del Mar

Stefanie Del Mar

11/4/2018

321 Redwood

Carlsbad, CA

Email to:

Matt.Hall@carlsbadca.gov; CityCouncil@carlsbadca.gov; gbuhr@coastal.ca.gov;
Erin.Prahler@coastal.ca.gov; info@peopleforponto.com

97008

Re: Ponto Beach / Parks and Open Space Deficit

Dear Mayor Hall, Carlsbad City Council, and California Coastal Commission:

I am informed that there is a current 6.6 acre park deficit in Coastal Southwest quadrant of Carlsbad, (south of Palomar Airport Road and west of El Camino Real); that there is a 30 acre open-space deficit in Zone 9 (west of I-5 and south of Poinsettia) of the Growth Management Plan; that the City is not requiring developers to first look at non-residential reserve and parks in Planning Area F (the large, undeveloped area west of the railroad tracks, north of Avenida Encinas and south of Cape Rey Hotel); and most importantly, I am informed that the City Council is currently reviewing plans to build a high-density, residential community in Planning Area F, a location perfectly situated to remedy the above deficits.

Accordingly, I am requesting and making my position known that:

- I want the City of Carlsbad to build a park at Ponto to serve residents and visitors alike.
- I believe any and all development west of I-5 should be dependent on developers providing the required and currently missing 30 acres of open-space.
- I do not want high-density, residential development at Ponto.
- I do not consider the proposed Veteran's Park, located 6 miles from Ponto, a suitable alternative to a Coastal Park and open-space for Ponto / west of I-5.
- _____

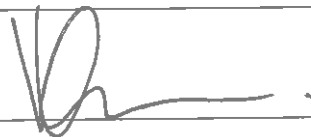
I thank you for your consideration!

Sign: _____

Print Name: _____

Date: _____

Address: _____



Kimberly A. Reinarts

11.4.18

3619 Barranca Ct 92010

Email to:

Matt.Hall@carlsbadca.gov; CityCouncil@carlsbadca.gov; gbuhr@coastal.ca.gov;
Erin.Prahler@coastal.ca.gov; info@peopleforponto.com

People for Ponto

Develop Ponto Right

Re: Ponto Beach / Parks and Open Space Deficit

Dear Mayor Hall, Carlsbad City Council, and California Coastal Commission:

I am informed that there is a current 6.6 acre park deficit in Coastal Southwest quadrant of Carlsbad, (south of Palomar Airport Road and west of El Camino Real); that there is a 30 acre open-space deficit in Zone 9 (west of I-5 and south of Poinsettia) of the Growth Management Plan; that the City is not requiring developers to first look at non-residential reserve and parks in Planning Area F (the large, undeveloped area west of the railroad tracks, north of Avenida Encinas and south of Cape Rey Hotel); and most importantly, I am informed that the City Council is currently reviewing plans to build a high-density, residential community in Planning Area F, a location perfectly situated to remedy the above deficits.

Accordingly, I am requesting and making my position known that:

- I want the City of Carlsbad to build a park at Ponto to serve residents and visitors alike.
- I believe any and all development west of I-5 should be dependent on developers providing the required and currently missing 30 acres of open-space.
- I do not want high-density, residential development at Ponto.
- I do not consider the proposed Veteran's Park, located 6 miles from Ponto, a suitable alternative to a Coastal Park and open-space for Ponto / west of I-5.
- _____

I thank you for your consideration!

Sign: 

Print Name: Garry Able

Date: 11-4-18 #33

Address: 1680 N. Coast Hwy 101
Encinitas, CA 92024

Email to:

Matt.Hall@carlsbadca.gov; CityCouncil@carlsbadca.gov; gbuhr@coastal.ca.gov;
Erin.Prahler@coastal.ca.gov; info@peopleforponto.com

People for Ponto

Develop Ponto Right

Re: Ponto Beach / Parks and Open Space Deficit

Dear Mayor Hall, Carlsbad City Council, and California Coastal Commission:

I am informed that there is a current 6.6 acre park deficit in Coastal Southwest quadrant of Carlsbad, (south of Palomar Airport Road and west of El Camino Real); that there is a 30 acre open-space deficit in Zone 9 (west of I-5 and south of Poinsettia) of the Growth Management Plan; that the City is not requiring developers to first look at non-residential reserve and parks in Planning Area F (the large, undeveloped area west of the railroad tracks, north of Avenida Encinas and south of Cape Rey Hotel); and most importantly, I am informed that the City Council is currently reviewing plans to build a high-density, residential community in Planning Area F, a location perfectly situated to remedy the above deficits.

Accordingly, I am requesting and making my position known that:

- I want the City of Carlsbad to build a park at Ponto to serve residents and visitors alike.
- I believe any and all development west of I-5 should be dependent on developers providing the required and currently missing 30 acres of open-space.
- I do not want high-density, residential development at Ponto.
- I do not consider the proposed Veteran's Park, located 6 miles from Ponto, a suitable alternative to a Coastal Park and open-space for Ponto / west of I-5.
- _____


I thank you for your consideration!

Sign: _____

Print Name: _____

Date: _____

Address: _____


RYAN BELLUS
11/4/85
998 CAPISTRANO DR
OSIDE

Email to:

Matt.Hall@carlsbadca.gov; CityCouncil@carlsbadca.gov; gbuhr@coastal.ca.gov;
Erin.Prahler@coastal.ca.gov; info@peopleforponto.com

Re: Ponto Beach / Parks and Open Space Deficit

Dear Mayor Hall, Carlsbad City Council, and California Coastal Commission:

I am informed that there is a current 6.6 acre park deficit in Coastal Southwest quadrant of Carlsbad, (south of Palomar Airport Road and west of El Camino Real); that there is a 30 acre open-space deficit in Zone 9 (west of I-5 and south of Poinsettia) of the Growth Management Plan; that the City is not requiring developers to first look at non-residential reserve and parks in Planning Area F (the large, undeveloped area west of the railroad tracks, north of Avenida Encinas and south of Cape Rey Hotel); and most importantly, I am informed that the City Council is currently reviewing plans to build a high-density, residential community in Planning Area F, a location perfectly situated to remedy the above deficits.

Accordingly, I am requesting and making my position known that:

- I want the City of Carlsbad to build a park at Ponto to serve residents and visitors alike.
- I believe any and all development west of I-5 should be dependent on developers providing the required and currently missing 30 acres of open-space.
- I do not want high-density, residential development at Ponto.
- I do not consider the proposed Veteran's Park, located 6 miles from Ponto, a suitable alternative to a Coastal Park and open-space for Ponto / west of I-5.
-

I thank you for your consideration!

Sign: Alex Cifelli
Print Name: Alex Cifelli
Date: 11/4/18
Address: 637 Shadow Tree Ln
Osceola 92058

Email to:

Matt.Hall@carlsbadca.gov; CityCouncil@carlsbadca.gov; gbuhr@coastal.ca.gov;
Erin.Prahler@coastal.ca.gov; info@peopleforponto.com

People for Ponto

Develop Ponto Right

Re: Ponto Beach / Parks and Open Space Deficit

Dear Mayor Hall, Carlsbad City Council, and California Coastal Commission:

I am informed that there is a current 6.6 acre park deficit in Coastal Southwest quadrant of Carlsbad, (south of Palomar Airport Road and west of El Camino Real); that there is a 30 acre open-space deficit in Zone 9 (west of I-5 and south of Poinsettia) of the Growth Management Plan; that the City is not requiring developers to first look at non-residential reserve and parks in Planning Area F (the large, undeveloped area west of the railroad tracks, north of Avenida Encinas and south of Cape Rey Hotel); and most importantly, I am informed that the City Council is currently reviewing plans to build a high-density, residential community in Planning Area F, a location perfectly situated to remedy the above deficits.

Accordingly, I am requesting and making my position known that:

- I want the City of Carlsbad to build a park at Ponto to serve residents and visitors alike.
- I believe any and all development west of I-5 should be dependent on developers providing the required and currently missing 30 acres of open-space.
- I do not want high-density, residential development at Ponto.
- I do not consider the proposed Veteran's Park, located 6 miles from Ponto, a suitable alternative to a Coastal Park and open-space for Ponto / west of I-5.

I thank you for your consideration!

Sign: Trudy J. Velasquez
Print Name: Trudy J. Velasquez
Date: October 18, 2018
Address: Oceanside, CA 92057
274 San Dimas Ave.

Email to:

Matt.Hall@carlsbadca.gov; CityCouncil@carlsbadca.gov; gbuhr@coastal.ca.gov;
Erin.Praher@coastal.ca.gov; info@peopleforponto.com

People for Ponto

Develop Ponto Right

Re: Ponto Beach / Parks and Open Space Deficit

Dear Mayor Hall, Carlsbad City Council, and California Coastal Commission:

I am informed that there is a current 6.6 acre park deficit in Coastal Southwest quadrant of Carlsbad, (south of Palomar Airport Road and west of El Camino Real); that there is a 30 acre open-space deficit in Zone 9 (west of I-5 and south of Poinsettia) of the Growth Management Plan; that the City is not requiring developers to first look at non-residential reserve and parks in Planning Area F (the large, undeveloped area west of the railroad tracks, north of Avenida Encinas and south of Cape Rey Hotel); and most importantly, I am informed that the City Council is currently reviewing plans to build a high-density, residential community in Planning Area F, a location perfectly situated to remedy the above deficits.

Accordingly, I am requesting and making my position known that:

- I want the City of Carlsbad to build a park at Ponto to serve residents and visitors alike.
- I believe any and all development west of I-5 should be dependent on developers providing the required and currently missing 30 acres of open-space.
- I do not want high-density, residential development at Ponto.
- I do not consider the proposed Veteran's Park, located 6 miles from Ponto, a suitable alternative to a Coastal Park and open-space for Ponto / west of I-5.
- _____

I thank you for your consideration!

Sign: Ismael Velasquez
Print Name: Ismael Velasquez
Date: 10/18/2018
Address: Oceanside, CA 92057
274 San Dimas Ave.

Email to:

Matt.Hall@carlsbadca.gov; CityCouncil@carlsbadca.gov; gbuhr@coastal.ca.gov;
Erin.Prahler@coastal.ca.gov; info@peopleforponto.com

People for Ponto

Develop Ponto Right

Re: Ponto Beach / Parks and Open Space Deficit

Dear Mayor Hall, Carlsbad City Council, and California Coastal Commission:

I am informed that there is a current 6.6 acre park deficit in Coastal Southwest quadrant of Carlsbad, (south of Palomar Airport Road and west of El Camino Real); that there is a 30 acre open-space deficit in Zone 9 (west of I-5 and south of Poinsettia) of the Growth Management Plan; that the City is not requiring developers to first look at non-residential reserve and parks in Planning Area F (the large, undeveloped area west of the railroad tracks, north of Avenida Encinas and south of Cape Rey Hotel); and most importantly, I am informed that the City Council is currently reviewing plans to build a high-density, residential community in Planning Area F, a location perfectly situated to remedy the above deficits.

Accordingly, I am requesting and making my position known that:

- I want the City of Carlsbad to build a park at Ponto to serve residents and visitors alike.
- I believe any and all development west of I-5 should be dependent on developers providing the required and currently missing 30 acres of open-space.
- I do not want high-density, residential development at Ponto.
- I do not consider the proposed Veteran's Park, located 6 miles from Ponto, a suitable alternative to a Coastal Park and open-space for Ponto / west of I-5.
- _____

I thank you for your consideration!

Sign: _____

Print Name: _____

Date: _____

Address: _____

Lucas Roop

Lucas Roop

10-19-18

533 Helsing Court

Email to:

Matt.Hall@carlsbadca.gov; CityCouncil@carlsbadca.gov; gbuhr@coastal.ca.gov;
info@peopleforponto.com

People for Ponto

Develop Ponto Right

Re: Ponto Beach / Parks and Open Space Deficit

Dear Mayor Hall, Carlsbad City Council, and California Coastal Commission:

I am informed that there is a current 6.6 acre park deficit in Coastal Southwest quadrant of Carlsbad, (south of Palomar Airport Road and west of El Camino Real); that there is a 30 acre open-space deficit in Zone 9 (west of I-5 and south of Poinsettia) of the Growth Management Plan; that the City is not requiring developers to first look at non-residential reserve and parks in Planning Area F (the large, undeveloped area west of the railroad tracks, north of Avenida Encinas and south of Cape Rey Hotel); and most importantly, I am informed that the City Council is currently reviewing plans to build a high-density, residential community in Planning Area F, a location perfectly situated to remedy the above deficits.

Accordingly, I am requesting and making my position known that:

- I want the City of Carlsbad to build a park at Ponto to serve residents and visitors alike.
- I believe any and all development west of I-5 should be dependent on developers providing the required and currently missing 30 acres of open-space.
- I do not want high-density, residential development at Ponto.
- I do not consider the proposed Veteran's Park, located 6 miles from Ponto, a suitable alternative to a Coastal Park and open-space for Ponto / west of I-5.
- _____

I thank you for your consideration!

Sign: 

Print Name: Chris Rood

Date: 10-19-18

Address: 533 Halsing Ct
Carlsbad, CA 92011

Email to:

Matt.Hall@carlsbadca.gov; CityCouncil@carlsbadca.gov; gbuhr@coastal.ca.gov;
info@peopleforponto.com

Re: Ponto Beach / Parks and Open Space Deficit


Dear Mayor Hall, Carlsbad City Council, and California Coastal Commission:

I am informed that there is a current 6.6 acre park deficit in Coastal Southwest quadrant of Carlsbad, (south of Palomar Airport Road and west of El Camino Real); that there is a 30 acre open-space deficit in Zone 9 (west of I-5 and south of Poinsettia) of the Growth Management Plan; that the City is not requiring developers to first look at non-residential reserve and parks in Planning Area F (the large, undeveloped area west of the railroad tracks, north of Avenida Encinas and south of Cape Rey Hotel); and most importantly, I am informed that the City Council is currently reviewing plans to build a high-density, residential community in Planning Area F, a location perfectly situated to remedy the above deficits.

Accordingly, I am requesting and making my position known that:

- I want the City of Carlsbad to build a park at Ponto to serve residents and visitors alike.
- I believe any and all development west of I-5 should be dependent on developers providing the required and currently missing 30 acres of open-space.
- I do not want high-density, residential development at Ponto.
- I do not consider the proposed Veteran's Park, located 6 miles from Ponto, a suitable alternative to a Coastal Park and open-space for Ponto / west of I-5.
- _____

I thank you for your consideration!

Sign: 

Print Name: Lisa Rood

Date: 10-19-18

Address: 533 Halsing Ct
Carlsbad, CA 92011

Email to:

Matt.Hall@carlsbadca.gov; CityCouncil@carlsbadca.gov; gbuhr@coastal.ca.gov;
info@peopleforponto.com

People for Ponto

Develop Ponto Right

Re: Ponto Beach / Parks and Open Space Deficit

Dear Mayor Hall, Carlsbad City Council and California Coastal Commission:

I am informed that there is a current 6.6 acre park deficit in Coastal Southwest quadrant of Carlsbad, (south of Palomar Airport Road and west of El Camino Real); that there is a 30 acre open-space deficit in Zone 9 (west of I-5 and south of Poinsettia) of the Growth Management Plan; that the City is not requiring developers to first look at non-residential reserve and parks in Planning Area F (the large, undeveloped area west of the railroad tracks, north of Avenida Encinas and south of Cape Rey Hotel); and most importantly, I am informed that the City Council is currently reviewing plans to build a high-density, residential community in Planning Area F, a location perfectly situated to remedy the above deficits.

Accordingly, I am requesting and making my position known that:

- I want the City of Carlsbad to build a park at Ponto to serve residents and visitors alike.
- I believe any and all development west of I-5 should be dependent on developers providing the required and currently missing 30 acres of open-space.
- I do not want high-density, residential development at Ponto.
- I do not consider the proposed Veteran's Park, located 6 miles from Ponto, a suitable alternative to a Coastal Park and open-space for Ponto / west of I-5
- _____

Thank you for your consideration!

Sign: _____

Print Name: _____

Date: _____

Address: _____

Chas Wick

Chas Wick

10/21/18

7425 Neptune Dr.

Carlsbad, CA 92011

Re: Ponto Beach / Parks and Open Space Deficit

Dear Mayor Hall, Carlsbad City Council, and California Coastal Commission:

I am informed that there is a current 6.6 acre park deficit in Coastal Southwest quadrant of Carlsbad, (south of Palomar Airport Road and west of El Camino Real); that there is a 30 acre open-space deficit in Zone 9 (west of I-5 and south of Poinsettia) of the Growth Management Plan; that the City is not requiring developers to first look at non-residential reserve and parks in Planning Area F (the large, undeveloped area west of the railroad tracks, north of Avenida Encinas and south of Cape Rey Hotel); and most importantly, I am informed that the City Council is currently reviewing plans to build a high-density, residential community in Planning Area F, a location perfectly situated to remedy the above deficits.

Accordingly, I am requesting and making my position known that:

- I want the City of Carlsbad to build a park at Ponto to serve residents and visitors alike.
- I believe any and all development west of I-5 should be dependent on developers providing the required and currently missing 30 acres of open-space.
- I do not want high-density, residential development at Ponto.
- I do not consider the proposed Veteran's Park, located 6 miles from Ponto, a suitable alternative to a Coastal Park and open-space for Ponto / west of I-5.

I thank you for your consideration!

Sign: 

Print Name: Robert Hartman

Date: 11/4/18

Address: 958 Ocean View Ave, Encinitas

Email to:

Matt.Hall@carlsbadca.gov; CityCouncil@carlsbadca.gov; gbuhr@coastal.ca.gov;

Erin.Prahler@coastal.ca.gov; info@peopleforponto.com

People for Ponto

Develop Ponto Right

Re: Ponto Beach / Parks and Open Space Deficit

Dear Mayor Hall, Carlsbad City Council, and California Coastal Commission:

I am informed that there is a current 6.6 acre park deficit in Coastal Southwest quadrant of Carlsbad, (south of Palomar Airport Road and west of El Camino Real); that there is a 30 acre open-space deficit in Zone 9 (west of I-5 and south of Poinsettia) of the Growth Management Plan; that the City is not requiring developers to first look at non-residential reserve and parks in Planning Area F (the large, undeveloped area west of the railroad tracks, north of Avenida Encinas and south of Cape Rey Hotel); and most importantly, I am informed that the City Council is currently reviewing plans to build a high-density, residential community in Planning Area F, a location perfectly situated to remedy the above deficits.

Accordingly, I am requesting and making my position known that:

- I want the City of Carlsbad to build a park at Ponto to serve residents and visitors alike.
- I believe any and all development west of I-5 should be dependent on developers providing the required and currently missing 30 acres of open-space.
- I do not want high-density, residential development at Ponto.
- I do not consider the proposed Veteran's Park, located 6 miles from Ponto, a suitable alternative to a Coastal Park and open-space for Ponto / west of I-5.
- _____

I thank you for your consideration!

Sign: _____

Print Name: _____

Date: _____

Address: _____

Rebecca L. Coltra

REBECCA L. COLTRA

11/4/14

10414 Stonebark St
Bellflower, CA 90706

Email to:

Matt.Hall@carlsbadca.gov; CityCouncil@carlsbadca.gov; gbuhr@coastal.ca.gov;

Erin.Prahler@coastal.ca.gov; info@peopleforponto.com

People for Ponto

Develop Ponto Right

Re: Ponto Beach / Parks and Open Space Deficit

Dear Mayor Hall, Carlsbad City Council, and California Coastal Commission:

I am informed that there is a current 6.6 acre park deficit in Coastal Southwest quadrant of Carlsbad, (south of Palomar Airport Road and west of El Camino Real); that there is a 30 acre open-space deficit in Zone 9 (west of I-5 and south of Poinsettia) of the Growth Management Plan; that the City is not requiring developers to first look at non-residential reserve and parks in Planning Area F (the large, undeveloped area west of the railroad tracks, north of Avenida Encinas and south of Cape Rey Hotel); and most importantly, I am informed that the City Council is currently reviewing plans to build a high-density, residential community in Planning Area F, a location perfectly situated to remedy the above deficits.

Accordingly, I am requesting and making my position known that:

- I want the City of Carlsbad to build a park at Ponto to serve residents and visitors alike.
- I believe any and all development west of I-5 should be dependent on developers providing the required and currently missing 30 acres of open-space.
- I do not want high-density, residential development at Ponto.
- I do not consider the proposed Veteran's Park, located 6 miles from Ponto, a suitable alternative to a Coastal Park and open-space for Ponto / west of I-5.

I thank you for your consideration!

Sign: Jill Uhle

Print Name: Jill Uhle

Date: 11.4.18

Address: 11680 North Coast Hwy 101
Encinitas, CA, 92024

Email to:

Matt.Hall@carlsbadca.gov; CityCouncil@carlsbadca.gov; gbuhr@coastal.ca.gov;

Erin.Praher@coastal.ca.gov; info@peopleforponto.com

7/33

Re: Ponto Beach / Parks and Open Space Deficit


Dear Mayor Hall, Carlsbad City Council, and California Coastal Commission:

I am informed that there is a current 6.6 acre park deficit in Coastal Southwest quadrant of Carlsbad, (south of Palomar Airport Road and west of El Camino Real); that there is a 30 acre open-space deficit in Zone 9 (west of I-5 and south of Poinsettia) of the Growth Management Plan; that the City is not requiring developers to first look at non-residential reserve and parks in Planning Area F (the large, undeveloped area west of the railroad tracks, north of Avenida Encinas and south of Cape Rey Hotel); and most importantly, I am informed that the City Council is currently reviewing plans to build a high-density, residential community in Planning Area F, a location perfectly situated to remedy the above deficits.

Accordingly, I am requesting and making my position known that:

- I want the City of Carlsbad to build a park at Ponto to serve residents and visitors alike.
- I believe any and all development west of I-5 should be dependent on developers providing the required and currently missing 30 acres of open-space.
- I do not want high-density, residential development at Ponto.
- I do not consider the proposed Veteran's Park, located 6 miles from Ponto, a suitable alternative to a Coastal Park and open-space for Ponto / west of I-5.
- _____

I thank you for your consideration!

Sign: 
Print Name: Hannah M.
Date: 11/4/18
Address: _____

Email to:
Matt.Hall@carlsbadca.gov; CityCouncil@carlsbadca.gov; gbuhr@coastal.ca.gov;
Erin.Prahler@coastal.ca.gov; info@peopleforponto.com

People for Ponto

Develop Ponto Right

Re: Ponto Beach / Parks and Open Space Deficit

Dear Mayor Hall, Carlsbad City Council, and California Coastal Commission:

I am informed that there is a current 6.6 acre park deficit in Coastal Southwest quadrant of Carlsbad, (south of Palomar Airport Road and west of El Camino Real); that there is a 30 acre open-space deficit in Zone 9 (west of I-5 and south of Poinsettia) of the Growth Management Plan; that the City is not requiring developers to first look at non-residential reserve and parks in Planning Area F (the large, undeveloped area west of the railroad tracks, north of Avenida Encinas and south of Cape Rey Hotel); and most importantly, I am informed that the City Council is currently reviewing plans to build a high-density, residential community in Planning Area F, a location perfectly situated to remedy the above deficits.

Accordingly, I am requesting and making my position known that:

- I want the City of Carlsbad to build a park at Ponto to serve residents and visitors alike.
- I believe any and all development west of I-5 should be dependent on developers providing the required and currently missing 30 acres of open-space.
- I do not want high-density, residential development at Ponto.
- I do not consider the proposed Veteran's Park, located 6 miles from Ponto, a suitable alternative to a Coastal Park and open-space for Ponto / west of I-5.
- _____

I thank you for your consideration!

Sign: 

Print Name: Hallie Shea

Date: 11/4/18

Address: 2715 Circulo Santiago
Apt P.

Email to:

Matt.Hall@carlsbadca.gov; CityCouncil@carlsbadca.gov; gbuhr@coastal.ca.gov;
Erin.Praher@coastal.ca.gov; info@peopleforponto.com

People for Ponto

Develop Ponto Right

Re: Ponto Beach / Parks and Open Space Deficit

Dear Mayor Hall, Carlsbad City Council, and California Coastal Commission:

I am informed that there is a current 6.6 acre park deficit in Coastal Southwest quadrant of Carlsbad, (south of Palomar Airport Road and west of El Camino Real); that there is a 30 acre open-space deficit in Zone 9 (west of I-5 and south of Poinsettia) of the Growth Management Plan; that the City is not requiring developers to first look at non-residential reserve and parks in Planning Area F (the large, undeveloped area west of the railroad tracks, north of Avenida Encinas and south of Cape Rey Hotel); and most importantly, I am informed that the City Council is currently reviewing plans to build a high-density, residential community in Planning Area F, a location perfectly situated to remedy the above deficits.

Accordingly, I am requesting and making my position known that:

- I want the City of Carlsbad to build a park at Ponto to serve residents and visitors alike.
- I believe any and all development west of I-5 should be dependent on developers providing the required and currently missing 30 acres of open-space.
- I do not want high-density, residential development at Ponto.
- I do not consider the proposed Veteran's Park, located 6 miles from Ponto, a suitable alternative to a Coastal Park and open-space for Ponto / west of I-5.

I thank you for your consideration!

Sign: M. J. Hurley

Print Name: Mary Hurley

Date: 11-4-18

Address: 3421 Donna Dr.

Email to:

Matt.Hall@carlsbadca.gov; CityCouncil@carlsbadca.gov; gbuhr@coastal.ca.gov;

Erin.Praher@coastal.ca.gov; info@peopleforponto.com

Re: Ponto Beach / Parks and Open Space Deficit

Dear Mayor Hall, Carlsbad City Council, and California Coastal Commission:

I am informed that there is a current 6.6 acre park deficit in Coastal Southwest quadrant of Carlsbad, (south of Palomar Airport Road and west of El Camino Real); that there is a 30 acre open-space deficit in Zone 9 (west of I-5 and south of Poinsettia) of the Growth Management Plan; that the City is not requiring developers to first look at non-residential reserve and parks in Planning Area F (the large, undeveloped area west of the railroad tracks, north of Avenida Encinas and south of Cape Rey Hotel); and most importantly, I am informed that the City Council is currently reviewing plans to build a high-density, residential community in Planning Area F, a location perfectly situated to remedy the above deficits.

Accordingly, I am requesting and making my position known that:

- I want the City of Carlsbad to build a park at Ponto to serve residents and visitors alike.
- I believe any and all development west of I-5 should be dependent on developers providing the required and currently missing 30 acres of open-space.
- I do not want high-density, residential development at Ponto.
- I do not consider the proposed Veteran's Park, located 6 miles from Ponto, a suitable alternative to a Coastal Park and open-space for Ponto / west of I-5.
- how about a playground or anything other than 4 stores (3)
you're killing Carlsbad!!! You've been bought.


I thank you for your consideration!

Sign: _____

Print Name: _____

Date: _____

Address: _____



James J Heavilin

11-4-18

1611-A So. Melrose Dr #331
Vista CA 92081

Email to:

Matt.Hall@carlsbadca.gov; CityCouncil@carlsbadca.gov; gbuhr@coastal.ca.gov;

Erin.Prahler@coastal.ca.gov; info@peopleforponto.com

Re: Ponto Beach / Parks and Open Space Deficit

Dear Mayor Hall, Carlsbad City Council, and California Coastal Commission:

I am informed that there is a current 6.6 acre park deficit in Coastal Southwest quadrant of Carlsbad, (south of Palomar Airport Road and west of El Camino Real); that there is a 30 acre open-space deficit in Zone 9 (west of I-5 and south of Poinsettia) of the Growth Management Plan; that the City is not requiring developers to first look at non-residential reserve and parks in Planning Area F (the large, undeveloped area west of the railroad tracks, north of Avenida Encinas and south of Cape Rey Hotel); and most importantly, I am informed that the City Council is currently reviewing plans to build a high-density, residential community in Planning Area F, a location perfectly situated to remedy the above deficits.

Accordingly, I am requesting and making my position known that:

- I want the City of Carlsbad to build a park at Ponto to serve residents and visitors alike.
- I believe any and all development west of I-5 should be dependent on developers providing the required and currently missing 30 acres of open-space.
- I do not want high-density, residential development at Ponto.
- I do not consider the proposed Veteran's Park, located 6 miles from Ponto, a suitable alternative to a Coastal Park and open-space for Ponto / west of I-5.
- _____

I thank you for your consideration!

Sign: _____

Print Name: _____

Date: _____

Address: _____



ERIC KING

11/4/18

4766 Bryce Cir.

Email to:

Matt.Hall@carlsbadca.gov; CityCouncil@carlsbadca.gov; gbuhr@coastal.ca.gov;

Erin.Prahler@coastal.ca.gov; info@peopleforponto.com

People for Ponto

Develop Ponto Right

Re: Ponto Beach / Parks and Open Space Deficit

Dear Mayor Hall, Carlsbad City Council, and California Coastal Commission:

I am informed that there is a current 6.6 acre park deficit in Coastal Southwest quadrant of Carlsbad, (south of Palomar Airport Road and west of El Camino Real); that there is a 30 acre open-space deficit in Zone 9 (west of I-5 and south of Poinsettia) of the Growth Management Plan; that the City is not requiring developers to first look at non-residential reserve and parks in Planning Area F (the large, undeveloped area west of the railroad tracks, north of Avenida Encinas and south of Cape Rey Hotel); and most importantly, I am informed that the City Council is currently reviewing plans to build a high-density, residential community in Planning Area F, a location perfectly situated to remedy the above deficits.

Accordingly, I am requesting and making my position known that:

- I want the City of Carlsbad to build a park at Ponto to serve residents and visitors alike.
- I believe any and all development west of I-5 should be dependent on developers providing the required and currently missing 30 acres of open-space.
- I do not want high-density, residential development at Ponto.
- I do not consider the proposed Veteran's Park, located 6 miles from Ponto, a suitable alternative to a Coastal Park and open-space for Ponto / west of I-5.
- _____

I thank you for your consideration!

Sign: 

Print Name: Sherris Saunders

Date: 11/4/18

Address: 4766 Bryce Circle

Email to:

Matt.Hall@carlsbadca.gov; CityCouncil@carlsbadca.gov; gbuhr@coastal.ca.gov;
Erin.Prahler@coastal.ca.gov; info@peopleforponto.com

People for Ponto

Develop Ponto Right

Re: Ponto Beach / Parks and Open Space Deficit

Dear Mayor Hall, Carlsbad City Council, and California Coastal Commission:

I am informed that there is a current 6.6 acre park deficit in Coastal Southwest quadrant of Carlsbad, (south of Palomar Airport Road and west of El Camino Real); that there is a 30 acre open-space deficit in Zone 9 (west of I-5 and south of Poinsettia) of the Growth Management Plan; that the City is not requiring developers to first look at non-residential reserve and parks in Planning Area F (the large, undeveloped area west of the railroad tracks, north of Avenida Encinas and south of Cape Rey Hotel); and most importantly, I am informed that the City Council is currently reviewing plans to build a high-density, residential community in Planning Area F, a location perfectly situated to remedy the above deficits.

Accordingly, I am requesting and making my position known that:

- I want the City of Carlsbad to build a park at Ponto to serve residents and visitors alike.
- I believe any and all development west of I-5 should be dependent on developers providing the required and currently missing 30 acres of open-space.
- I do not want high-density, residential development at Ponto.
- I do not consider the proposed Veteran's Park, located 6 miles from Ponto, a suitable alternative to a Coastal Park and open-space for Ponto / west of I-5.

I thank you for your consideration!

Sign:



Print Name:

Rhannon Henry

Date:

11-4-18

Address:

2390 Ocean side

Jay Rob

Email to:

Matt.Hall@carlsbadca.gov; CityCouncil@carlsbadca.gov; gbuhr@coastal.ca.gov;

Erin.Prahler@coastal.ca.gov; info@peopleforponto.com

People for Ponto

Develop Ponto Right

Re: Ponto Beach / Parks and Open Space Deficit

Dear Mayor Hall, Carlsbad City Council, and California Coastal Commission:

I am informed that there is a current 6.6 acre park deficit in Coastal Southwest quadrant of Carlsbad, (south of Palomar Airport Road and west of El Camino Real); that there is a 30 acre open-space deficit in Zone 9 (west of I-5 and south of Poinsettia) of the Growth Management Plan; that the City is not requiring developers to first look at non-residential reserve and parks in Planning Area F (the large, undeveloped area west of the railroad tracks, north of Avenida Encinas and south of Cape Rey Hotel); and most importantly, I am informed that the City Council is currently reviewing plans to build a high-density, residential community in Planning Area F, a location perfectly situated to remedy the above deficits.

Accordingly, I am requesting and making my position known that:

- I want the City of Carlsbad to build a park at Ponto to serve residents and visitors alike.
- I believe any and all development west of I-5 should be dependent on developers providing the required and currently missing 30 acres of open-space.
- I do not want high-density, residential development at Ponto.
- I do not consider the proposed Veteran's Park, located 6 miles from Ponto, a suitable alternative to a Coastal Park and open-space for Ponto / west of I-5.
- _____

I thank you for your consideration!

Sign: 

Print Name: Alexis Van Relt

Date: 11/4/18

Address: 4282 Via Clemente

Email to:

Matt.Hall@carlsbadca.gov; CityCouncil@carlsbadca.gov; gbuhr@coastal.ca.gov;
Erin.Prahler@coastal.ca.gov; info@peopleforponto.com

People for Ponto

Develop Ponto Right

Re: Ponto Beach / Parks and Open Space Deficit

Dear Mayor Hall, Carlsbad City Council, and California Coastal Commission:

I am informed that there is a current 6.6 acre park deficit in Coastal Southwest quadrant of Carlsbad, (south of Palomar Airport Road and west of El Camino Real); that there is a 30 acre open-space deficit in Zone 9 (west of I-5 and south of Poinsettia) of the Growth Management Plan; that the City is not requiring developers to first look at non-residential reserve and parks in Planning Area F (the large, undeveloped area west of the railroad tracks, north of Avenida Encinas and south of Cape Rey Hotel); and most importantly, I am informed that the City Council is currently reviewing plans to build a high-density, residential community in Planning Area F, a location perfectly situated to remedy the above deficits.

Accordingly, I am requesting and making my position known that:

- I want the City of Carlsbad to build a park at Ponto to serve residents and visitors alike.
- I believe any and all development west of I-5 should be dependent on developers providing the required and currently missing 30 acres of open-space.
- I do not want high-density, residential development at Ponto.
- I do not consider the proposed Veteran's Park, located 6 miles from Ponto, a suitable alternative to a Coastal Park and open-space for Ponto / west of I-5.
- _____

I thank you for your consideration!

Sign: _____

Print Name: _____

Date: _____

Address: _____

Email to:

Matt.Hall@carlsbadca.gov; CityCouncil@carlsbadca.gov; gbuhr@coastal.ca.gov;
Erin.Prahler@coastal.ca.gov; info@peopleforponto.com

People for Ponto

Develop Ponto Right

Re: Ponto Beach / Parks and Open Space Deficit

Dear Mayor Hall, Carlsbad City Council, and California Coastal Commission:

I am informed that there is a current 6.6 acre park deficit in Coastal Southwest quadrant of Carlsbad, (south of Palomar Airport Road and west of El Camino Real); that there is a 30 acre open-space deficit in Zone 9 (west of I-5 and south of Poinsettia) of the Growth Management Plan; that the City is not requiring developers to first look at non-residential reserve and parks in Planning Area F (the large, undeveloped area west of the railroad tracks, north of Avenida Encinas and south of Cape Rey Hotel); and most importantly, I am informed that the City Council is currently reviewing plans to build a high-density, residential community in Planning Area F, a location perfectly situated to remedy the above deficits.

Accordingly, I am requesting and making my position known that:

- I want the City of Carlsbad to build a park at Ponto to serve residents and visitors alike.
- I believe any and all development west of I-5 should be dependent on developers providing the required and currently missing 30 acres of open-space.
- I do not want high-density, residential development at Ponto.
- I do not consider the proposed Veteran's Park, located 6 miles from Ponto, a suitable alternative to a Coastal Park and open-space for Ponto / west of I-5.
- _____


I thank you for your consideration!

Sign: _____

Print Name: _____

Date: _____

Address: _____


TYLER BEACHY
20181104
3434 CAYSTA Wood Dr
OCEANSIDE CA 92058

Email to:

Matt.Hall@carlsbadca.gov; CityCouncil@carlsbadca.gov; gbuhr@coastal.ca.gov;

Erin.Prahler@coastal.ca.gov; info@peopleforponto.com

Re: Ponto Beach / Parks and Open Space Deficit


Dear Mayor Hall, Carlsbad City Council, and California Coastal Commission:

I am informed that there is a current 6.6 acre park deficit in Coastal Southwest quadrant of Carlsbad, (south of Palomar Airport Road and west of El Camino Real); that there is a 30 acre open-space deficit in Zone 9 (west of I-5 and south of Poinsettia) of the Growth Management Plan; that the City is not requiring developers to first look at non-residential reserve and parks in Planning Area F (the large, undeveloped area west of the railroad tracks, north of Avenida Encinas and south of Cape Rey Hotel); and most importantly, I am informed that the City Council is currently reviewing plans to build a high-density, residential community in Planning Area F, a location perfectly situated to remedy the above deficits.

Accordingly, I am requesting and making my position known that:

- I want the City of Carlsbad to build a park at Ponto to serve residents and visitors alike.
- I believe any and all development west of I-5 should be dependent on developers providing the required and currently missing 30 acres of open-space.
- I do not want high-density, residential development at Ponto.
- I do not consider the proposed Veteran's Park, located 6 miles from Ponto, a suitable alternative to a Coastal Park and open-space for Ponto / west of I-5.
- _____

I thank you for your consideration!

Sign: 
Print Name: Keith Brooks
Date: 28 Oct 2018
Address: 5911 Richmond Road Apt 6106
Texarkana, TX 75563

Email to:
Matt.Hall@carlsbadca.gov; CityCouncil@carlsbadca.gov; gbuhr@coastal.ca.gov;
Erin.Prahler@coastal.ca.gov; info@peopleforponto.com

Re: Ponto Beach / Parks and Open Space Deficit

Dear Mayor Hall, Carlsbad City Council, and California Coastal Commission:

I am informed that there is a current 6.6 acre park deficit in Coastal Southwest quadrant of Carlsbad, (south of Palomar Airport Road and west of El Camino Real); that there is a 30 acre open-space deficit in Zone 9 (west of I-5 and south of Poinsettia) of the Growth Management Plan; that the City is not requiring developers to first look at non-residential reserve and parks in Planning Area F (the large, undeveloped area west of the railroad tracks, north of Avenida Encinas and south of Cape Rey Hotel); and most importantly, I am informed that the City Council is currently reviewing plans to build a high-density, residential community in Planning Area F, a location perfectly situated to remedy the above deficits.

Accordingly, I am requesting and making my position known that:

- I want the City of Carlsbad to build a park at Ponto to serve residents and visitors alike.
- I believe any and all development west of I-5 should be dependent on developers providing the required and currently missing 30 acres of open-space.
- I do not want high-density, residential development at Ponto.
- I do not consider the proposed Veteran's Park, located 6 miles from Ponto, a suitable alternative to a Coastal Park and open-space for Ponto / west of I-5.
- _____

I thank you for your consideration!

Sign: 

Print Name: _____

DAN

Date: _____

4. 11. 18.

Address: _____

Email to:

Matt.Hall@carlsbadca.gov; CityCouncil@carlsbadca.gov; gbuhr@coastal.ca.gov;
Erin.Prahler@coastal.ca.gov; info@peopleforponto.com

Re: Ponto Beach / Parks and Open Space Deficit

Dear Mayor Hall, Carlsbad City Council, and California Coastal Commission:

I am informed that there is a current 6.6 acre park deficit in Coastal Southwest quadrant of Carlsbad, (south of Palomar Airport Road and west of El Camino Real); that there is a 30 acre open-space deficit in Zone 9 (west of I-5 and south of Poinsettia) of the Growth Management Plan; that the City is not requiring developers to first look at non-residential reserve and parks in Planning Area F (the large, undeveloped area west of the railroad tracks, north of Avenida Encinas and south of Cape Rey Hotel); and most importantly, I am informed that the City Council is currently reviewing plans to build a high-density, residential community in Planning Area F, a location perfectly situated to remedy the above deficits.

Accordingly, I am requesting and making my position known that:

- I want the City of Carlsbad to build a park at Ponto to serve residents and visitors alike.
- I believe any and all development west of I-5 should be dependent on developers providing the required and currently missing 30 acres of open-space.
- I do not want high-density, residential development at Ponto.
- I do not consider the proposed Veteran's Park, located 6 miles from Ponto, a suitable alternative to a Coastal Park and open-space for Ponto / west of I-5.
- _____

I thank you for your consideration!

Sign: Nancy Bresnyan
Print Name: NANCY BRESNYAN
Date: 11/4/18
Address: 4290 SKYLINE Rd
CARLSBAD 92008

Email to:

Matt.Hall@carlsbadca.gov; CityCouncil@carlsbadca.gov; gbuhr@coastal.ca.gov;
Erin.Prahler@coastal.ca.gov; info@peopleforponto.com

People for Ponto

Develop Ponto Right

Re: Ponto Beach / Parks and Open Space Deficit

Dear Mayor Hall, Carlsbad City Council, and California Coastal Commission:

I am informed that there is a current 6.6 acre park deficit in Coastal Southwest quadrant of Carlsbad, (south of Palomar Airport Road and west of El Camino Real); that there is a 30 acre open-space deficit in Zone 9 (west of I-5 and south of Poinsettia) of the Growth Management Plan; that the City is not requiring developers to first look at non-residential reserve and parks in Planning Area F (the large, undeveloped area west of the railroad tracks, north of Avenida Encinas and south of Cape Rey Hotel); and most importantly, I am informed that the City Council is currently reviewing plans to build a high-density, residential community in Planning Area F, a location perfectly situated to remedy the above deficits.

Accordingly, I am requesting and making my position known that:

- I want the City of Carlsbad to build a park at Ponto to serve residents and visitors alike.
- I believe any and all development west of I-5 should be dependent on developers providing the required and currently missing 30 acres of open-space.
- I do not want high-density, residential development at Ponto.
- I do not consider the proposed Veteran's Park, located 6 miles from Ponto, a suitable alternative to a Coastal Park and open-space for Ponto / west of I-5.
- _____

I thank you for your consideration!

Sign: Mark Weaver
Print Name: Mark Weaver
Date: 11/04/2018
Address: Carlsbad, CA

Email to:
Matt.Hall@carlsbadca.gov; CityCouncil@carlsbadca.gov; gbuhr@coastal.ca.gov;
Erin.Praher@coastal.ca.gov; info@peopleforponto.com

People for Ponto

Develop Ponto Right

Re: Ponto Beach / Parks and Open Space Deficit

Dear Mayor Hall, Carlsbad City Council, and California Coastal Commission:


I am informed that there is a current 6.6 acre park deficit in Coastal Southwest quadrant of Carlsbad, (south of Palomar Airport Road and west of El Camino Real); that there is a 30 acre open-space deficit in Zone 9 (west of I-5 and south of Poinsettia) of the Growth Management Plan; that the City is not requiring developers to first look at non-residential reserve and parks in Planning Area F (the large, undeveloped area west of the railroad tracks, north of Avenida Encinas and south of Cape Rey Hotel); and most importantly, I am informed that the City Council is currently reviewing plans to build a high-density, residential community in Planning Area F, a location perfectly situated to remedy the above deficits.

Accordingly, I am requesting and making my position known that:

- I want the City of Carlsbad to build a park at Ponto to serve residents and visitors alike.
- I believe any and all development west of I-5 should be dependent on developers providing the required and currently missing 30 acres of open-space.
- I do not want high-density, residential development at Ponto.
- I do not consider the proposed Veteran's Park, located 6 miles from Ponto, a suitable alternative to a Coastal Park and open-space for Ponto / west of I-5.

No Development other than a park!

I thank you for your consideration!

Sign: 
Print Name: RJ KISSABIAN
Date: 11/4/2018
Address: VISTA, CA

Email to:
Matt.Hall@carlsbadca.gov; CityCouncil@carlsbadca.gov; gbuhr@coastal.ca.gov;
Erin.Prahler@coastal.ca.gov; info@peopleforponto.com

Re: Ponto Beach / Parks and Open Space Deficit

Dear Mayor Hall, Carlsbad City Council, and California Coastal Commission:

I am informed that there is a current 6.6 acre park deficit in Coastal Southwest quadrant of Carlsbad, (south of Palomar Airport Road and west of El Camino Real); that there is a 30 acre open-space deficit in Zone 9 (west of I-5 and south of Poinsettia) of the Growth Management Plan; that the City is not requiring developers to first look at non-residential reserve and parks in Planning Area F (the large, undeveloped area west of the railroad tracks, north of Avenida Encinas and south of Cape Rey Hotel); and most importantly, I am informed that the City Council is currently reviewing plans to build a high-density, residential community in Planning Area F, a location perfectly situated to remedy the above deficits.

Accordingly, I am requesting and making my position known that:

- I want the City of Carlsbad to build a park at Ponto to serve residents and visitors alike.
- I believe any and all development west of I-5 should be dependent on developers providing the required and currently missing 30 acres of open-space.
- I do not want high-density, residential development at Ponto.
- I do not consider the proposed Veteran's Park, located 6 miles from Ponto, a suitable alternative to a Coastal Park and open-space for Ponto / west of I-5.
- _____

I thank you for your consideration!

Sign: _____

Print Name: _____

Date: _____

Address: _____

Tara Weaver

TARA WEAVER

11/4/18

Carlsbad, CA

Email to:

Matt.Hall@carlsbadca.gov; CityCouncil@carlsbadca.gov; gbuhr@coastal.ca.gov;

Erin.Prahler@coastal.ca.gov; info@peopleforponto.com

92010

People for Ponto

Develop Ponto Right

Re: Ponto Beach / Parks and Open Space Deficit

Dear Mayor Hall, Carlsbad City Council, and California Coastal Commission:

I am informed that there is a current 6.6 acre park deficit in Coastal Southwest quadrant of Carlsbad, (south of Palomar Airport Road and west of El Camino Real); that there is a 30 acre open-space deficit in Zone 9 (west of I-5 and south of Poinsettia) of the Growth Management Plan; that the City is not requiring developers to first look at non-residential reserve and parks in Planning Area F (the large, undeveloped area west of the railroad tracks, north of Avenida Encinas and south of Cape Rey Hotel); and most importantly, I am informed that the City Council is currently reviewing plans to build a high-density, residential community in Planning Area F, a location perfectly situated to remedy the above deficits.

Accordingly, I am requesting and making my position known that:

- I want the City of Carlsbad to build a park at Ponto to serve residents and visitors alike.
- I believe any and all development west of I-5 should be dependent on developers providing the required and currently missing 30 acres of open-space.
- I do not want high-density, residential development at Ponto.
- I do not consider the proposed Veteran's Park, located 6 miles from Ponto, a suitable alternative to a Coastal Park and open-space for Ponto / west of I-5.
- _____

I thank you for your consideration!

Sign: Catherine Bellon
Print Name: Catherine Bellon
Date: 10/4/18
Address: 7375 Alicante Rd
Carlsbad

Email to:

Matt.Hall@carlsbadca.gov; CityCouncil@carlsbadca.gov; gbuhr@coastal.ca.gov;
Erin.Praher@coastal.ca.gov; info@peopleforponto.com

People for Ponto

Develop Ponto Right

Re: Ponto Beach / Parks and Open Space Deficit

Dear Mayor Hall, Carlsbad City Council, and California Coastal Commission:

I am informed that there is a current 6.6 acre park deficit in Coastal Southwest quadrant of Carlsbad, (south of Palomar Airport Road and west of El Camino Real); that there is a 30 acre open-space deficit in Zone 9 (west of I-5 and south of Poinsettia) of the Growth Management Plan; that the City is not requiring developers to first look at non-residential reserve and parks in Planning Area F (the large, undeveloped area west of the railroad tracks, north of Avenida Encinas and south of Cape Rey Hotel); and most importantly, I am informed that the City Council is currently reviewing plans to build a high-density, residential community in Planning Area F, a location perfectly situated to remedy the above deficits.

Accordingly, I am requesting and making my position known that:

- I want the City of Carlsbad to build a park at Ponto to serve residents and visitors alike.
- I believe any and all development west of I-5 should be dependent on developers providing the required and currently missing 30 acres of open-space.
- I do not want high-density, residential development at Ponto.
- I do not consider the proposed Veteran's Park, located 6 miles from Ponto, a suitable alternative to a Coastal Park and open-space for Ponto / west of I-5.
- _____

I thank you for your consideration!

Sign: Kimberly Owens
Print Name: Kimberly Owens
Date: 11/04/18
Address: La Costa Ave.

Email to:

Matt.Hall@carlsbadca.gov; CityCouncil@carlsbadca.gov; gbuhr@coastal.ca.gov;
Erin.Prahler@coastal.ca.gov; info@peopleforponto.com

People for Ponto

Develop Ponto Right

Re: Ponto Beach / Parks and Open Space Deficit

Dear Mayor Hall, Carlsbad City Council, and California Coastal Commission:

I am informed that there is a current 6.6 acre park deficit in Coastal Southwest quadrant of Carlsbad, (south of Palomar Airport Road and west of El Camino Real); that there is a 30 acre open-space deficit in Zone 9 (west of I-5 and south of Poinsettia) of the Growth Management Plan; that the City is not requiring developers to first look at non-residential reserve and parks in Planning Area F (the large, undeveloped area west of the railroad tracks, north of Avenida Encinas and south of Cape Rey Hotel); and most importantly, I am informed that the City Council is currently reviewing plans to build a high-density, residential community in Planning Area F, a location perfectly situated to remedy the above deficits.

Accordingly, I am requesting and making my position known that:

- I want the City of Carlsbad to build a park at Ponto to serve residents and visitors alike.
- I believe any and all development west of I-5 should be dependent on developers providing the required and currently missing 30 acres of open-space.
- I do not want high-density, residential development at Ponto.
- I do not consider the proposed Veteran's Park, located 6 miles from Ponto, a suitable alternative to a Coastal Park and open-space for Ponto / west of I-5.
- _____

I thank you for your consideration!

Sign: 

Print Name: Holly Scope

Date: 11-4-18

Address: 4858 Kelly Dr

Carlsbad CA 92008

Email to:

Matt.Hall@carlsbadca.gov; CityCouncil@carlsbadca.gov; gbuhr@coastal.ca.gov;

Erin.Prahler@coastal.ca.gov; info@peopleforponto.com

People for Ponto

Develop Ponto Right

Re: Ponto Beach / Parks and Open Space Deficit

Dear Mayor Hall, Carlsbad City Council, and California Coastal Commission:

I am informed that there is a current 6.6 acre park deficit in Coastal Southwest quadrant of Carlsbad, (south of Palomar Airport Road and west of El Camino Real); that there is a 30 acre open-space deficit in Zone 9 (west of I-5 and south of Poinsettia) of the Growth Management Plan; that the City is not requiring developers to first look at non-residential reserve and parks in Planning Area F (the large, undeveloped area west of the railroad tracks, north of Avenida Encinas and south of Cape Rey Hotel); and most importantly, I am informed that the City Council is currently reviewing plans to build a high-density, residential community in Planning Area F, a location perfectly situated to remedy the above deficits.

Accordingly, I am requesting and making my position known that:

- I want the City of Carlsbad to build a park at Ponto to serve residents and visitors alike.
- I believe any and all development west of I-5 should be dependent on developers providing the required and currently missing 30 acres of open-space.
- I do not want high-density, residential development at Ponto.
- I do not consider the proposed Veteran's Park, located 6 miles from Ponto, a suitable alternative to a Coastal Park and open-space for Ponto / west of I-5.
- _____

I thank you for your consideration!

Sign: Cynthia A Frasure

Print Name: CYNTHIA A FRASURE

Date: 11-4-18

Address: 4858 Kelly Dr.
Carlsbad, CA

Email to:

Matt.Hall@carlsbadca.gov; CityCouncil@carlsbadca.gov; gbuhr@coastal.ca.gov;

Erin.Prahler@coastal.ca.gov; info@peopleforponto.com

Re: Ponto Beach / Parks and Open Space Deficit

Dear Mayor Hall, Carlsbad City Council, and California Coastal Commission:

I am informed that there is a current 6.6 acre park deficit in Coastal Southwest quadrant of Carlsbad, (south of Palomar Airport Road and west of El Camino Real); that there is a 30 acre open-space deficit in Zone 9 (west of I-5 and south of Poinsettia) of the Growth Management Plan; that the City is not requiring developers to first look at non-residential reserve and parks in Planning Area F (the large, undeveloped area west of the railroad tracks, north of Avenida Encinas and south of Cape Rey Hotel); and most importantly, I am informed that the City Council is currently reviewing plans to build a high-density, residential community in Planning Area F, a location perfectly situated to remedy the above deficits.

Accordingly, I am requesting and making my position known that:

- I want the City of Carlsbad to build a park at Ponto to serve residents and visitors alike.
- I believe any and all development west of I-5 should be dependent on developers providing the required and currently missing 30 acres of open-space.
- I do not want high-density, residential development at Ponto.
- I do not consider the proposed Veteran's Park, located 6 miles from Ponto, a suitable alternative to a Coastal Park and open-space for Ponto / west of I-5.
- _____

I thank you for your consideration!

Sign: _____

Print Name: _____

Date: _____

Address: _____

Craig A. Klein

Craig A. Klein

11/4/18

4496 Orchard Ave
San Diego, CA 92107

Email to:

Matt.Hall@carlsbadca.gov; CityCouncil@carlsbadca.gov; gbuhr@coastal.ca.gov;

Erin.Prahler@coastal.ca.gov; info@peopleforponto.com

People for Ponto

Develop Ponto Right

Re: Ponto Beach / Parks and Open Space Deficit

Dear Mayor Hall, Carlsbad City Council, and California Coastal Commission:

I am informed that there is a current 6.6 acre park deficit in Coastal Southwest quadrant of Carlsbad, (south of Palomar Airport Road and west of El Camino Real); that there is a 30 acre open-space deficit in Zone 9 (west of I-5 and south of Poinsettia) of the Growth Management Plan; that the City is not requiring developers to first look at non-residential reserve and parks in Planning Area F (the large, undeveloped area west of the railroad tracks, north of Avenida Encinas and south of Cape Rey Hotel); and most importantly, I am informed that the City Council is currently reviewing plans to build a high-density, residential community in Planning Area F, a location perfectly situated to remedy the above deficits.


Accordingly, I am requesting and making my position known that:



- I want the City of Carlsbad to build a park at Ponto to serve residents and visitors alike.
- I believe any and all development west of I-5 should be dependent on developers providing the required and currently missing 30 acres of open-space.
- I do not want high-density, residential development at Ponto.
- I do not consider the proposed Veteran's Park, located 6 miles from Ponto, a suitable alternative to a Coastal Park and open-space for Ponto / west of I-5.
- _____

I thank you for your consideration!

Sign: _____



Print Name: _____

Date: _____

11-4-18

Address: _____

CA

Email to:

Matt.Hall@carlsbadca.gov; CityCouncil@carlsbadca.gov; gbuhr@coastal.ca.gov;
Erin.Prahler@coastal.ca.gov; info@peopleforponto.com

People for Ponto

Develop Ponto Right

Re: Ponto Beach / Parks and Open Space Deficit

Dear Mayor Hall, Carlsbad City Council, and California Coastal Commission:

I am informed that there is a current 6.6 acre park deficit in Coastal Southwest quadrant of Carlsbad, (south of Palomar Airport Road and west of El Camino Real); that there is a 30 acre open-space deficit in Zone 9 (west of I-5 and south of Poinsettia) of the Growth Management Plan; that the City is not requiring developers to first look at non-residential reserve and parks in Planning Area F (the large, undeveloped area west of the railroad tracks, north of Avenida Encinas and south of Cape Rey Hotel); and most importantly, I am informed that the City Council is currently reviewing plans to build a high-density, residential community in Planning Area F, a location perfectly situated to remedy the above deficits.

Accordingly, I am requesting and making my position known that:

- I want the City of Carlsbad to build a park at Ponto to serve residents and visitors alike.
- I believe any and all development west of I-5 should be dependent on developers providing the required and currently missing 30 acres of open-space.
- I do not want high-density, residential development at Ponto.
- I do not consider the proposed Veteran's Park, located 6 miles from Ponto, a suitable alternative to a Coastal Park and open-space for Ponto / west of I-5.

I thank you for your consideration!

Sign:

Print Name:

Date:

Address:

Julianne G. Keil
Julianne G. Keil
11-4-18
4496 Orchard Ave
S.D, CA 92107

Email to:

Matt.Hall@carlsbadca.gov; CityCouncil@carlsbadca.gov; gbuhr@coastal.ca.gov;
Erin.Prahler@coastal.ca.gov; info@peopleforponto.com

Re: Ponto Beach / Parks and Open Space Deficit

Dear Mayor Hall, Carlsbad City Council, and California Coastal Commission:

I am informed that there is a current 6.6 acre park deficit in Coastal Southwest quadrant of Carlsbad, (south of Palomar Airport Road and west of El Camino Real); that there is a 30 acre open-space deficit in Zone 9 (west of I-5 and south of Poinsettia) of the Growth Management Plan; that the City is not requiring developers to first look at non-residential reserve and parks in Planning Area F (the large, undeveloped area west of the railroad tracks, north of Avenida Encinas and south of Cape Rey Hotel); and most importantly, I am informed that the City Council is currently reviewing plans to build a high-density, residential community in Planning Area F, a location perfectly situated to remedy the above deficits.

Accordingly, I am requesting and making my position known that:

- I want the City of Carlsbad to build a park at Ponto to serve residents and visitors alike.
- I believe any and all development west of I-5 should be dependent on developers providing the required and currently missing 30 acres of open-space.
- I do not want high-density, residential development at Ponto.
- I do not consider the proposed Veteran's Park, located 6 miles from Ponto, a suitable alternative to a Coastal Park and open-space for Ponto / west of I-5.
- _____

I thank you for your consideration!

Sign: _____

Print Name: _____

Date: _____

Address: _____

Elisa Ashmore

Elisa Ashmore

Nov 4 2018

*722 Lonsdale Lane
Vista 92084*

Email to:

Matt.Hall@carlsbadca.gov; CityCouncil@carlsbadca.gov; gbuhr@coastal.ca.gov;
Erin.Praher@coastal.ca.gov; info@peopleforponto.com

Re: Ponto Beach / Parks and Open Space Deficit

Dear Mayor Hall, Carlsbad City Council, and California Coastal Commission:

I am informed that there is a current 6.6 acre park deficit in Coastal Southwest quadrant of Carlsbad, (south of Palomar Airport Road and west of El Camino Real); that there is a 30 acre open-space deficit in Zone 9 (west of I-5 and south of Poinsettia) of the Growth Management Plan; that the City is not requiring developers to first look at non-residential reserve and parks in Planning Area F (the large, undeveloped area west of the railroad tracks, north of Avenida Encinas and south of Cape Rey Hotel); and most importantly, I am informed that the City Council is currently reviewing plans to build a high-density, residential community in Planning Area F, a location perfectly situated to remedy the above deficits.

Accordingly, I am requesting and making my position known that:

- I want the City of Carlsbad to build a park at Ponto to serve residents and visitors alike.
- I believe any and all development west of I-5 should be dependent on developers providing the required and currently missing 30 acres of open-space.
- I do not want high-density, residential development at Ponto.
- I do not consider the proposed Veteran's Park, located 6 miles from Ponto, a suitable alternative to a Coastal Park and open-space for Ponto / west of I-5.
- _____

I thank you for your consideration!

Sign: Slader Buh
Print Name: SLADER BUCK
Date: 11/4/18
Address: 1959 CALLE MARINO
CA 92009

Email to:

Matt.Hall@carlsbadca.gov; CityCouncil@carlsbadca.gov; gbuhr@coastal.ca.gov;
Erin.Prahler@coastal.ca.gov; info@peopleforponto.com

Re: Ponto Beach / Parks and Open Space Deficit

Dear Mayor Hall, Carlsbad City Council, and California Coastal Commission:

I am informed that there is a current 6.6 acre park deficit in Coastal Southwest quadrant of Carlsbad, (south of Palomar Airport Road and west of El Camino Real); that there is a 30 acre open-space deficit in Zone 9 (west of I-5 and south of Poinsettia) of the Growth Management Plan; that the City is not requiring developers to first look at non-residential reserve and parks in Planning Area F (the large, undeveloped area west of the railroad tracks, north of Avenida Encinas and south of Cape Rey Hotel); and most importantly, I am informed that the City Council is currently reviewing plans to build a high-density, residential community in Planning Area F, a location perfectly situated to remedy the above deficits.

Accordingly, I am requesting and making my position known that:

- I want the City of Carlsbad to build a park at Ponto to serve residents and visitors alike.
- I believe any and all development west of I-5 should be dependent on developers providing the required and currently missing 30 acres of open-space.
- I do not want high-density, residential development at Ponto.
- I do not consider the proposed Veteran's Park, located 6 miles from Ponto, a suitable alternative to a Coastal Park and open-space for Ponto / west of I-5.
- _____

I thank you for your consideration!

Sign: Cheryl Bauer
Print Name: Cheryl Bauer
Date: 11-4-18
Address: 7959 Calle Madrid
Carlsbad 92009

Email to:

Matt.Hall@carlsbadca.gov; CityCouncil@carlsbadca.gov; gbuhr@coastal.ca.gov;
Erin.Prahler@coastal.ca.gov; info@peopleforponto.com

Re: Ponto Beach / Parks and Open Space Deficit

Dear Mayor Hall, Carlsbad City Council, and California Coastal Commission:

I am informed that there is a current 6.6 acre park deficit in Coastal Southwest quadrant of Carlsbad, (south of Palomar Airport Road and west of El Camino Real); that there is a 30 acre open-space deficit in Zone 9 (west of I-5 and south of Poinsettia) of the Growth Management Plan; that the City is not requiring developers to first look at non-residential reserve and parks in Planning Area F (the large, undeveloped area west of the railroad tracks, north of Avenida Encinas and south of Cape Rey Hotel); and most importantly, I am informed that the City Council is currently reviewing plans to build a high-density, residential community in Planning Area F, a location perfectly situated to remedy the above deficits.

Accordingly, I am requesting and making my position known that:

- I want the City of Carlsbad to build a park at Ponto to serve residents and visitors alike.
- I believe any and all development west of I-5 should be dependent on developers providing the required and currently missing 30 acres of open-space.
- I do not want high-density, residential development at Ponto.
- I do not consider the proposed Veteran's Park, located 6 miles from Ponto, a suitable alternative to a Coastal Park and open-space for Ponto / west of I-5.
- _____


I thank you for your consideration!

Sign: _____

Print Name: _____

Date: _____

Address: _____



Christopher London

20181104

Camp Penetton, CA

Email to:

Matt.Hall@carlsbadca.gov; CityCouncil@carlsbadca.gov; gbuhr@coastal.ca.gov;
Erin.Prahler@coastal.ca.gov; info@peopleforponto.com

People for Ponto

Develop Ponto Right

Re: Ponto Beach / Parks and Open Space Deficit

Dear Mayor Hall, Carlsbad City Council, and California Coastal Commission:

I am informed that there is a current 6.6 acre park deficit in Coastal Southwest quadrant of Carlsbad, (south of Palomar Airport Road and west of El Camino Real); that there is a 30 acre open-space deficit in Zone 9 (west of I-5 and south of Poinsettia) of the Growth Management Plan; that the City is not requiring developers to first look at non-residential reserve and parks in Planning Area F (the large, undeveloped area west of the railroad tracks, north of Avenida Encinas and south of Cape Rey Hotel); and most importantly, I am informed that the City Council is currently reviewing plans to build a high-density, residential community in Planning Area F, a location perfectly situated to remedy the above deficits.

Accordingly, I am requesting and making my position known that:

- I want the City of Carlsbad to build a park at Ponto to serve residents and visitors alike.
- I believe any and all development west of I-5 should be dependent on developers providing the required and currently missing 30 acres of open-space.
- I do not want high-density, residential development at Ponto.
- I do not consider the proposed Veteran's Park, located 6 miles from Ponto, a suitable alternative to a Coastal Park and open-space for Ponto / west of I-5.

I thank you for your consideration!

Sign: *B. Hancock*

Print Name: BEN HANCOCK

Date: 11/4/18

Address: 1961 PALISSADES DR
CARLSBAD

Email to:

Matt.Hall@carlsbadca.gov; CityCouncil@carlsbadca.gov; gbuhr@coastal.ca.gov;

Erin.Prahler@coastal.ca.gov; info@peopleforponto.com

People for Ponto

Develop Ponto Right

Re: Ponto Beach / Parks and Open Space Deficit

Dear Mayor Hall, Carlsbad City Council, and California Coastal Commission:

I am informed that there is a current 6.6 acre park deficit in Coastal Southwest quadrant of Carlsbad, (south of Palomar Airport Road and west of El Camino Real); that there is a 30 acre open-space deficit in Zone 9 (west of I-5 and south of Poinsettia) of the Growth Management Plan; that the City is not requiring developers to first look at non-residential reserve and parks in Planning Area F (the large, undeveloped area west of the railroad tracks, north of Avenida Encinas and south of Cape Rey Hotel); and most importantly, I am informed that the City Council is currently reviewing plans to build a high-density, residential community in Planning Area F, a location perfectly situated to remedy the above deficits.

Accordingly, I am requesting and making my position known that:

- I want the City of Carlsbad to build a park at Ponto to serve residents and visitors alike.
- I believe any and all development west of I-5 should be dependent on developers providing the required and currently missing 30 acres of open-space.
- I do not want high-density, residential development at Ponto.
- I do not consider the proposed Veteran's Park, located 6 miles from Ponto, a suitable alternative to a Coastal Park and open-space for Ponto / west of I-5.
- _____

I thank you for your consideration!

Sign: 

Print Name: SARAH HOULLION

Date: 11/4/18

Address: 2031 Lee Ct, Carlsbad 92008

Email to:

Matt.Hall@carlsbadca.gov; CityCouncil@carlsbadca.gov; gbuhr@coastal.ca.gov;

Erin.Praher@coastal.ca.gov; info@peopleforponto.com

People for Ponto

Develop Ponto Right

Re: Ponto Beach / Parks and Open Space Deficit

Dear Mayor Hall, Carlsbad City Council, and California Coastal Commission:

I am informed that there is a current 6.6 acre park deficit in Coastal Southwest quadrant of Carlsbad, (south of Palomar Airport Road and west of El Camino Real); that there is a 30 acre open-space deficit in Zone 9 (west of I-5 and south of Poinsettia) of the Growth Management Plan; that the City is not requiring developers to first look at non-residential reserve and parks in Planning Area F (the large, undeveloped area west of the railroad tracks, north of Avenida Encinas and south of Cape Rey Hotel); and most importantly, I am informed that the City Council is currently reviewing plans to build a high-density, residential community in Planning Area F, a location perfectly situated to remedy the above deficits.

Accordingly, I am requesting and making my position known that:

- I want the City of Carlsbad to build a park at Ponto to serve residents and visitors alike.
- I believe any and all development west of I-5 should be dependent on developers providing the required and currently missing 30 acres of open-space.
- I do not want high-density, residential development at Ponto.
- I do not consider the proposed Veteran's Park, located 6 miles from Ponto, a suitable alternative to a Coastal Park and open-space for Ponto / west of I-5.
- _____

I thank you for your consideration!

Sign:



Print Name:

Daisy Locatelli

Date:

11/04/2018

Address:

328 Shoemaker Ct Solana Beach

Email to:

Matt.Hall@carlsbadca.gov; CityCouncil@carlsbadca.gov; gbuhr@coastal.ca.gov;
Erin.Prahler@coastal.ca.gov; info@peopleforponto.com

People for Ponto

Develop Ponto Right

Re: Ponto Beach / Parks and Open Space Deficit

Dear Mayor Hall, Carlsbad City Council, and California Coastal Commission:

I am informed that there is a current 6.6 acre park deficit in Coastal Southwest quadrant of Carlsbad, (south of Palomar Airport Road and west of El Camino Real); that there is a 30 acre open-space deficit in Zone 9 (west of I-5 and south of Poinsettia) of the Growth Management Plan; that the City is not requiring developers to first look at non-residential reserve and parks in Planning Area F (the large, undeveloped area west of the railroad tracks, north of Avenida Encinas and south of Cape Rey Hotel); and most importantly, I am informed that the City Council is currently reviewing plans to build a high-density, residential community in Planning Area F, a location perfectly situated to remedy the above deficits.

Accordingly, I am requesting and making my position known that:

- I want the City of Carlsbad to build a park at Ponto to serve residents and visitors alike.
- I believe any and all development west of I-5 should be dependent on developers providing the required and currently missing 30 acres of open-space.
- I do not want high-density, residential development at Ponto.
- I do not consider the proposed Veteran's Park, located 6 miles from Ponto, a suitable alternative to a Coastal Park and open-space for Ponto / west of I-5.
- love your mother

I thank you for your consideration!

Sign: Hayley Mathisen
Print Name: Hayley Mathisen
Date: 11/4/18
Address: 2831 Cazadero Drive

Email to:

Matt.Hall@carlsbadca.gov; CityCouncil@carlsbadca.gov; gbuhr@coastal.ca.gov;
Erin.Prahler@coastal.ca.gov; info@peopleforponto.com

People for Ponto

Develop Ponto Right

Re: Ponto Beach / Parks and Open Space Deficit

Dear Mayor Hall, Carlsbad City Council, and California Coastal Commission:

I am informed that there is a current 6.6 acre park deficit in Coastal Southwest quadrant of Carlsbad, (south of Palomar Airport Road and west of El Camino Real); that there is a 30 acre open-space deficit in Zone 9 (west of I-5 and south of Poinsettia) of the Growth Management Plan; that the City is not requiring developers to first look at non-residential reserve and parks in Planning Area F (the large, undeveloped area west of the railroad tracks, north of Avenida Encinas and south of Cape Rey Hotel); and most importantly, I am informed that the City Council is currently reviewing plans to build a high-density, residential community in Planning Area F, a location perfectly situated to remedy the above deficits.

Accordingly, I am requesting and making my position known that:

- I want the City of Carlsbad to build a park at Ponto to serve residents and visitors alike.
- I believe any and all development west of I-5 should be dependent on developers providing the required and currently missing 30 acres of open-space.
- I do not want high-density, residential development at Ponto.
- I do not consider the proposed Veteran's Park, located 6 miles from Ponto, a suitable alternative to a Coastal Park and open-space for Ponto / west of I-5.
- keep the beach a beach

I thank you for your consideration!

Sign: Skylar Wyman

Print Name: Skylar Wyman

Date: 11/4/18

Address: 6913 Quail Place

Email to:

Matt.Hall@carlsbadca.gov; CityCouncil@carlsbadca.gov; gbuhr@coastal.ca.gov;

Erin.Praher@coastal.ca.gov; info@peopleforponto.com

People for Ponto

Develop Ponto Right

Re: Ponto Beach / Parks and Open Space Deficit

Dear Mayor Hall, Carlsbad City Council, and California Coastal Commission:

I am informed that there is a current 6.6 acre park deficit in Coastal Southwest quadrant of Carlsbad, (south of Palomar Airport Road and west of El Camino Real); that there is a 30 acre open-space deficit in Zone 9 (west of I-5 and south of Poinsettia) of the Growth Management Plan; that the City is not requiring developers to first look at non-residential reserve and parks in Planning Area F (the large, undeveloped area west of the railroad tracks, north of Avenida Encinas and south of Cape Rey Hotel); and most importantly, I am informed that the City Council is currently reviewing plans to build a high-density, residential community in Planning Area F, a location perfectly situated to remedy the above deficits.

Accordingly, I am requesting and making my position known that:

- I want the City of Carlsbad to build a park at Ponto to serve residents and visitors alike.
- I believe any and all development west of I-5 should be dependent on developers providing the required and currently missing 30 acres of open-space.
- I do not want high-density, residential development at Ponto.
- I do not consider the proposed Veteran's Park, located 6 miles from Ponto, a suitable alternative to a Coastal Park and open-space for Ponto / west of I-5.
- _____

I thank you for your consideration!

Sign: _____

Print Name: _____

Date: _____

Address: _____



Tara Butler

11/04/18

Santa Barbara, CA

Email to:

Matt.Hall@carlsbadca.gov; CityCouncil@carlsbadca.gov; gbuhr@coastal.ca.gov;
Erin.Prahler@coastal.ca.gov; info@peopleforponto.com

People for Ponto

Develop Ponto Right

Re: Ponto Beach / Parks and Open Space Deficit

Dear Mayor Hall, Carlsbad City Council, and California Coastal Commission:

I am informed that there is a current 6.6 acre park deficit in Coastal Southwest quadrant of Carlsbad, (south of Palomar Airport Road and west of El Camino Real); that there is a 30 acre open-space deficit in Zone 9 (west of I-5 and south of Poinsettia) of the Growth Management Plan; that the City is not requiring developers to first look at non-residential reserve and parks in Planning Area F (the large, undeveloped area west of the railroad tracks, north of Avenida Encinas and south of Cape Rey Hotel); and most importantly, I am informed that the City Council is currently reviewing plans to build a high-density, residential community in Planning Area F, a location perfectly situated to remedy the above deficits.

Accordingly, I am requesting and making my position known that:

- I want the City of Carlsbad to build a park at Ponto to serve residents and visitors alike.
- I believe any and all development west of I-5 should be dependent on developers providing the required and currently missing 30 acres of open-space.
- I do not want high-density, residential development at Ponto.
- I do not consider the proposed Veteran's Park, located 6 miles from Ponto, a suitable alternative to a Coastal Park and open-space for Ponto / west of I-5.

I thank you for your consideration!

Sign: 

Print Name: Cody Zmolik

Date: 10-31-18

Address: 1203 N Clay St, Apt B
Ennis TX

Email to:

Matt.Hall@carlsbadca.gov; CityCouncil@carlsbadca.gov; gbuhr@coastal.ca.gov;

Erin.Prahler@coastal.ca.gov; info@peopleforponto.com

People for Ponto

Develop Ponto Right

Re: Ponto Beach / Parks and Open Space Deficit

Dear Mayor Hall, Carlsbad City Council, and California Coastal Commission:

I am informed that there is a current 6.6 acre park deficit in Coastal Southwest quadrant of Carlsbad, (south of Palomar Airport Road and west of El Camino Real); that there is a 30 acre open-space deficit in Zone 9 (west of I-5 and south of Poinsettia) of the Growth Management Plan; that the City is not requiring developers to first look at non-residential reserve and parks in Planning Area F (the large, undeveloped area west of the railroad tracks, north of Avenida Encinas and south of Cape Rey Hotel); and most importantly, I am informed that the City Council is currently reviewing plans to build a high-density, residential community in Planning Area F, a location perfectly situated to remedy the above deficits.

Accordingly, I am requesting and making my position known that:

- I want the City of Carlsbad to build a park at Ponto to serve residents and visitors alike.
- I believe any and all development west of I-5 should be dependent on developers providing the required and currently missing 30 acres of open-space.
- I do not want high-density, residential development at Ponto.
- I do not consider the proposed Veteran's Park, located 6 miles from Ponto, a suitable alternative to a Coastal Park and open-space for Ponto / west of I-5.
- leave Ponto alone

I thank you for your consideration!

Sign: Linda Tullis

Print Name: Linda Tullis

Date: Nov, 4

Address: 5418 Browning Rd
Carlsbad, Ca. 92008

Email to:

Matt.Hall@carlsbadca.gov; CityCouncil@carlsbadca.gov; gbuhr@coastal.ca.gov;
Erin.Prahler@coastal.ca.gov; info@peopleforponto.com

People for Ponto

Develop Ponto Right

Re: Ponto Beach / Parks and Open Space Deficit

Dear Mayor Hall, Carlsbad City Council, and California Coastal Commission:

I am informed that there is a current 6.6 acre park deficit in Coastal Southwest quadrant of Carlsbad, (south of Palomar Airport Road and west of El Camino Real); that there is a 30 acre open-space deficit in Zone 9 (west of I-5 and south of Poinsettia) of the Growth Management Plan; that the City is not requiring developers to first look at non-residential reserve and parks in Planning Area F (the large, undeveloped area west of the railroad tracks, north of Avenida Encinas and south of Cape Rey Hotel); and most importantly, I am informed that the City Council is currently reviewing plans to build a high-density, residential community in Planning Area F, a location perfectly situated to remedy the above deficits.

Accordingly, I am requesting and making my position known that:

- I want the City of Carlsbad to build a park at Ponto to serve residents and visitors alike.
- I believe any and all development west of I-5 should be dependent on developers providing the required and currently missing 30 acres of open-space.
- I do not want high-density, residential development at Ponto.
- I do not consider the proposed Veteran's Park, located 6 miles from Ponto, a suitable alternative to a Coastal Park and open-space for Ponto / west of I-5.
- _____

I thank you for your consideration!

Sign: 

Print Name: BEAU VAN DON

Date: 01/04/18

Address: 1818 ALVARADO ST
OCEANSIDE CA

Email to:

Matt.Hall@carlsbadca.gov; CityCouncil@carlsbadca.gov; gbuhr@coastal.ca.gov;
Erin.Prahler@coastal.ca.gov; info@peopleforponto.com

People for Ponto

Develop Ponto Right

Re: Ponto Beach / Parks and Open Space Deficit

Dear Mayor Hall, Carlsbad City Council, and California Coastal Commission:

I am informed that there is a current 6.6 acre park deficit in Coastal Southwest quadrant of Carlsbad, (south of Palomar Airport Road and west of El Camino Real); that there is a 30 acre open-space deficit in Zone 9 (west of I-5 and south of Poinsettia) of the Growth Management Plan; that the City is not requiring developers to first look at non-residential reserve and parks in Planning Area F (the large, undeveloped area west of the railroad tracks, north of Avenida Encinas and south of Cape Rey Hotel); and most importantly, I am informed that the City Council is currently reviewing plans to build a high-density, residential community in Planning Area F, a location perfectly situated to remedy the above deficits.

Accordingly, I am requesting and making my position known that:

- I want the City of Carlsbad to build a park at Ponto to serve residents and visitors alike.
- I believe any and all development west of I-5 should be dependent on developers providing the required and currently missing 30 acres of open-space.
- I do not want high-density, residential development at Ponto.
- I do not consider the proposed Veteran's Park, located 6 miles from Ponto, a suitable alternative to a Coastal Park and open-space for Ponto / west of I-5.

I thank you for your consideration!

Sign: 

Print Name: Kyle Seaman

Date: 11-4-2018

Address: 1709 Aldersgate Rv. Encinitas

Email to:

Matt.Hall@carlsbadca.gov; CityCouncil@carlsbadca.gov; gbuhr@coastal.ca.gov;

Erin.Praher@coastal.ca.gov; info@peopleforponto.com

People for Ponto

Develop Ponto Right

Re: Ponto Beach / Parks and Open Space Deficit

Dear Mayor Hall, Carlsbad City Council, and California Coastal Commission:

I am informed that there is a current 6.6 acre park deficit in Coastal Southwest quadrant of Carlsbad, (south of Palomar Airport Road and west of El Camino Real); that there is a 30 acre open-space deficit in Zone 9 (west of I-5 and south of Poinsettia) of the Growth Management Plan; that the City is not requiring developers to first look at non-residential reserve and parks in Planning Area F (the large, undeveloped area west of the railroad tracks, north of Avenida Encinas and south of Cape Rey Hotel); and most importantly, I am informed that the City Council is currently reviewing plans to build a high-density, residential community in Planning Area F, a location perfectly situated to remedy the above deficits.

Accordingly, I am requesting and making my position known that:

- I want the City of Carlsbad to build a park at Ponto to serve residents and visitors alike.
 - I believe any and all development west of I-5 should be dependent on developers providing the required and currently missing 30 acres of open-space.
 - I do not want high-density, residential development at Ponto.
 - I do not consider the proposed Veteran's Park, located 6 miles from Ponto, a suitable alternative to a Coastal Park and open-space for Ponto / west of I-5.
 - _____
-
-

I thank you for your consideration!

Sign: 

Print Name: Amanda Wilkinson

Date: 11/4/10

Address: 2601 Jefferson St unit 107
Carlsbad CA 92008

Email to:

Matt.Hall@carlsbadca.gov; CityCouncil@carlsbadca.gov; gbuhr@coastal.ca.gov;
Erin.Prahler@coastal.ca.gov; info@peopleforponto.com

People for Ponto

Develop Ponto Right

Re: Ponto Beach / Parks and Open Space Deficit

Dear Mayor Hall, Carlsbad City Council, and California Coastal Commission:

I am informed that there is a current 6.6 acre park deficit in Coastal Southwest quadrant of Carlsbad, (south of Palomar Airport Road and west of El Camino Real); that there is a 30 acre open-space deficit in Zone 9 (west of I-5 and south of Poinsettia) of the Growth Management Plan; that the City is not requiring developers to first look at non-residential reserve and parks in Planning Area F (the large, undeveloped area west of the railroad tracks, north of Avenida Encinas and south of Cape Rey Hotel); and most importantly, I am informed that the City Council is currently reviewing plans to build a high-density, residential community in Planning Area F, a location perfectly situated to remedy the above deficits.

Accordingly, I am requesting and making my position known that:

- I want the City of Carlsbad to build a park at Ponto to serve residents and visitors alike.
- I believe any and all development west of I-5 should be dependent on developers providing the required and currently missing 30 acres of open-space.
- I do not want high-density, residential development at Ponto.
- I do not consider the proposed Veteran's Park, located 6 miles from Ponto, a suitable alternative to a Coastal Park and open-space for Ponto / west of I-5.
- _____

I thank you for your consideration!

Sign: _____

Victoria Bloise

Print Name: _____

Victoria Bloise

Date: _____

11/3/2018

Address: _____

*3025 Camino Serbal
Carlsbad, CA 92009*

Email to:

Matt.Hall@carlsbadca.gov; CityCouncil@carlsbadca.gov; gbuhr@coastal.ca.gov;
Erin.Prahler@coastal.ca.gov; info@peopleforponto.com

People for Ponto

Develop Ponto Right

Re: Ponto Beach / Parks and Open Space Deficit


Dear Mayor Hall, Carlsbad City Council, and California Coastal Commission:

I am informed that there is a current 6.6 acre park deficit in Coastal Southwest quadrant of Carlsbad, (south of Palomar Airport Road and west of El Camino Real); that there is a 30 acre open-space deficit in Zone 9 (west of I-5 and south of Poinsettia) of the Growth Management Plan; that the City is not requiring developers to first look at non-residential reserve and parks in Planning Area F (the large, undeveloped area west of the railroad tracks, north of Avenida Encinas and south of Cape Rey Hotel); and most importantly, I am informed that the City Council is currently reviewing plans to build a high-density, residential community in Planning Area F, a location perfectly situated to remedy the above deficits.

Accordingly, I am requesting and making my position known that:

- I want the City of Carlsbad to build a park at Ponto to serve residents and visitors alike.
- I believe any and all development west of I-5 should be dependent on developers providing the required and currently missing 30 acres of open-space.
- I do not want high-density, residential development at Ponto.
- I do not consider the proposed Veteran's Park, located 6 miles from Ponto, a suitable alternative to a Coastal Park and open-space for Ponto / west of I-5.
- _____

I thank you for your consideration!

Sign: 
Print Name: Lewis Blaiso
Date: 11/3/2010
Address: 3025 Camino Serbal

Email to:

Matt.Hall@carlsbadca.gov; CityCouncil@carlsbadca.gov; gbuhr@coastal.ca.gov;
Erin.Prahler@coastal.ca.gov; info@peopleforponto.com

Carlsbad CA 92009

People for Ponto

Develop Ponto Right

Re: Ponto Beach / Parks and Open Space Deficit

Dear Mayor Hall, Carlsbad City Council, and California Coastal Commission:

I am informed that there is a current 6.6 acre park deficit in Coastal Southwest quadrant of Carlsbad, (south of Palomar Airport Road and west of El Camino Real); that there is a 30 acre open-space deficit in Zone 9 (west of I-5 and south of Poinsettia) of the Growth Management Plan; that the City is not requiring developers to first look at non-residential reserve and parks in Planning Area F (the large, undeveloped area west of the railroad tracks, north of Avenida Encinas and south of Cape Rey Hotel); and most importantly, I am informed that the City Council is currently reviewing plans to build a high-density, residential community in Planning Area F, a location perfectly situated to remedy the above deficits.

Accordingly, I am requesting and making my position known that:

I want the City of Carlsbad to build a park at Ponto to serve residents and visitors alike.

I believe any and all development west of I-5 should be dependent on developers providing the required and currently missing 30 acres of open-space.

I do not want high-density, residential development at Ponto.

I do not consider the proposed Veteran's Park, located 6 miles from Ponto, a suitable alternative to a Coastal Park and open-space for Ponto / west of I-5.

No more development / redevelopment

I thank you for your consideration!

Sign:

Comme Archuleta

Print Name:

Comme Archuleta

Date:

11/4/2018

Address:

4007 ^{Luzon Canyon Circle} ~~Chonopua~~
Carlsbad, CA 92008

Email to:

Matt.Hall@carlsbadca.gov; CityCouncil@carlsbadca.gov; gbuhr@coastal.ca.gov;
Erin.Prahler@coastal.ca.gov; info@peopleforponto.com

People for Ponto

Develop Ponto Right

Re: Ponto Beach / Parks and Open Space Deficit

Dear Mayor Hall, Carlsbad City Council, and California Coastal Commission:

I am informed that there is a current 6.6 acre park deficit in Coastal Southwest quadrant of Carlsbad, (south of Palomar Airport Road and west of El Camino Real); that there is a 30 acre open-space deficit in Zone 9 (west of I-5 and south of Poinsettia) of the Growth Management Plan; that the City is not requiring developers to first look at non-residential reserve and parks in Planning Area F (the large, undeveloped area west of the railroad tracks, north of Avenida Encinas and south of Cape Rey Hotel); and most importantly, I am informed that the City Council is currently reviewing plans to build a high-density, residential community in Planning Area F, a location perfectly situated to remedy the above deficits.

Accordingly, I am requesting and making my position known that:

- I want the City of Carlsbad to build a park at Ponto to serve residents and visitors alike.
- I believe any and all development west of I-5 should be dependent on developers providing the required and currently missing 30 acres of open-space.
- I do not want high-density, residential development at Ponto.
- I do not consider the proposed Veteran's Park, located 6 miles from Ponto, a suitable alternative to a Coastal Park and open-space for Ponto / west of I-5.
- Please leave our city alone!

I thank you for your consideration!

Sign: 

Print Name: Ramona Bernel

Date: 10/4/18

Address: 1060 Chiquaypin Ave
Carlsbad CA 92008

Email to:

Matt.Hall@carlsbadca.gov; CityCouncil@carlsbadca.gov; gbuhr@coastal.ca.gov;

Erin.Prahler@coastal.ca.gov; info@peopleforponto.com

People for Ponto

Develop Ponto Right

Re: Ponto Beach / Parks and Open Space Deficit

Dear Mayor Hall, Carlsbad City Council, and California Coastal Commission:

I am informed that there is a current 6.6 acre park deficit in Coastal Southwest quadrant of Carlsbad, (south of Palomar Airport Road and west of El Camino Real); that there is a 30 acre open-space deficit in Zone 9 (west of I-5 and south of Poinsettia) of the Growth Management Plan; that the City is not requiring developers to first look at non-residential reserve and parks in Planning Area F (the large, undeveloped area west of the railroad tracks, north of Avenida Encinas and south of Cape Rey Hotel); and most importantly, I am informed that the City Council is currently reviewing plans to build a high-density, residential community in Planning Area F, a location perfectly situated to remedy the above deficits.

Accordingly, I am requesting and making my position known that:

- I want the City of Carlsbad to build a park at Ponto to serve residents and visitors alike.
- I believe any and all development west of I-5 should be dependent on developers providing the required and currently missing 30 acres of open-space.
- I do not want high-density, residential development at Ponto.
- I do not consider the proposed Veteran's Park, located 6 miles from Ponto, a suitable alternative to a Coastal Park and open-space for Ponto / west of I-5.
- _____

I thank you for your consideration!

Sign: 

Print Name: Kristin A. Torres

Date: 11/4/18

Address: 1250 Tamarack Ave
Carlsbad, CA 92008

Email to:

Matt.Hall@carlsbadca.gov; CityCouncil@carlsbadca.gov; gbuhr@coastal.ca.gov;
Erin.Praher@coastal.ca.gov; info@peopleforponto.com

Re: Ponto Beach / Parks and Open Space Deficit


Dear Mayor Hall, Carlsbad City Council, and California Coastal Commission:

I am informed that there is a current 6.6 acre park deficit in Coastal Southwest quadrant of Carlsbad, (south of Palomar Airport Road and west of El Camino Real); that there is a 30 acre open-space deficit in Zone 9 (west of I-5 and south of Poinsettia) of the Growth Management Plan; that the City is not requiring developers to first look at non-residential reserve and parks in Planning Area F (the large, undeveloped area west of the railroad tracks, north of Avenida Encinas and south of Cape Rey Hotel); and most importantly, I am informed that the City Council is currently reviewing plans to build a high-density, residential community in Planning Area F, a location perfectly situated to remedy the above deficits.

Accordingly, I am requesting and making my position known that:

- I want the City of Carlsbad to build a park at Ponto to serve residents and visitors alike.
- I believe any and all development west of I-5 should be dependent on developers providing the required and currently missing 30 acres of open-space.
- I do not want high-density, residential development at Ponto.
- I do not consider the proposed Veteran's Park, located 6 miles from Ponto, a suitable alternative to a Coastal Park and open-space for Ponto / west of I-5.
- _____

I thank you for your consideration!

Sign: 
Print Name: Samantha Hanson
Date: 11-4-2018
Address: 84-2I Goldstone Rd
Fort Irwin, CA 92310

Email to:

Matt.Hall@carlsbadca.gov; CityCouncil@carlsbadca.gov; gbuhr@coastal.ca.gov;
Erin.Prahler@coastal.ca.gov; info@peopleforponto.com

Re: Ponto Beach / Parks and Open Space Deficit

Dear Mayor Hall, Carlsbad City Council, and California Coastal Commission:

I am informed that there is a current 6.6 acre park deficit in Coastal Southwest quadrant of Carlsbad, (south of Palomar Airport Road and west of El Camino Real); that there is a 30 acre open-space deficit in Zone 9 (west of I-5 and south of Poinsettia) of the Growth Management Plan; that the City is not requiring developers to first look at non-residential reserve and parks in Planning Area F (the large, undeveloped area west of the railroad tracks, north of Avenida Encinas and south of Cape Rey Hotel); and most importantly, I am informed that the City Council is currently reviewing plans to build a high-density, residential community in Planning Area F, a location perfectly situated to remedy the above deficits.

Accordingly, I am requesting and making my position known that:

- I want the City of Carlsbad to build a park at Ponto to serve residents and visitors alike.
- I believe any and all development west of I-5 should be dependent on developers providing the required and currently missing 30 acres of open-space.
- I do not want high-density, residential development at Ponto.
- I do not consider the proposed Veteran's Park, located 6 miles from Ponto, a suitable alternative to a Coastal Park and open-space for Ponto / west of I-5.
- _____

I thank you for your consideration!

Sign: 

Print Name: Omar Alidkhal

Date: 11-05-18

Address: 4702 Leach Lake Way
Fl Irwin CA. 92310

Email to:

Matt.Hall@carlsbadca.gov; CityCouncil@carlsbadca.gov; gbuhr@coastal.ca.gov;
Erin.Prahler@coastal.ca.gov; info@peopleforponto.com

People for Ponto

Develop Ponto Right

Re: Ponto Beach / Parks and Open Space Deficit

Dear Mayor Hall, Carlsbad City Council, and California Coastal Commission:

I am informed that there is a current 6.6 acre park deficit in Coastal Southwest quadrant of Carlsbad, (south of Palomar Airport Road and west of El Camino Real); that there is a 30 acre open-space deficit in Zone 9 (west of I-5 and south of Poinsettia) of the Growth Management Plan; that the City is not requiring developers to first look at non-residential reserve and parks in Planning Area F (the large, undeveloped area west of the railroad tracks, north of Avenida Encinas and south of Cape Rey Hotel); and most importantly, I am informed that the City Council is currently reviewing plans to build a high-density, residential community in Planning Area F, a location perfectly situated to remedy the above deficits.

Accordingly, I am requesting and making my position known that:

- I want the City of Carlsbad to build a park at Ponto to serve residents and visitors alike.
- I believe any and all development west of I-5 should be dependent on developers providing the required and currently missing 30 acres of open-space.
- I do not want high-density, residential development at Ponto.
- I do not consider the proposed Veteran's Park, located 6 miles from Ponto, a suitable alternative to a Coastal Park and open-space for Ponto / west of I-5.


I thank you for your consideration!

Sign:

Print Name:

Date:

Address:


Andrea Sorocum
Nov. 4, 2018
200 So Emeralda Dr #90
Vista, CA 92081

Email to:

Matt.Hall@carlsbadca.gov; CityCouncil@carlsbadca.gov; gbuhr@coastal.ca.gov;

Erin.Praher@coastal.ca.gov; info@peopleforponto.com

Re: Ponto Beach / Parks and Open Space Deficit

Dear Mayor Hall, Carlsbad City Council, and California Coastal Commission:

I am informed that there is a current 6.6 acre park deficit in Coastal Southwest quadrant of Carlsbad, (south of Palomar Airport Road and west of El Camino Real); that there is a 30 acre open-space deficit in Zone 9 (west of I-5 and south of Poinsettia) of the Growth Management Plan; that the City is not requiring developers to first look at non-residential reserve and parks in Planning Area F (the large, undeveloped area west of the railroad tracks, north of Avenida Encinas and south of Cape Rey Hotel); and most importantly, I am informed that the City Council is currently reviewing plans to build a high-density, residential community in Planning Area F, a location perfectly situated to remedy the above deficits.

Accordingly, I am requesting and making my position known that:

- I want the City of Carlsbad to build a park at Ponto to serve residents and visitors alike.
- I believe any and all development west of I-5 should be dependent on developers providing the required and currently missing 30 acres of open-space.
- I do not want high-density, residential development at Ponto.
- I do not consider the proposed Veteran's Park, located 6 miles from Ponto, a suitable alternative to a Coastal Park and open-space for Ponto / west of I-5.
- STOP w/ the over building

I thank you for your consideration!

Sign: _____

Print Name: Natalie Friehebo

Date: 11/4/18

Address: 680 McGowan Dr
VISTA CA 92081

Email to:

Matt.Hall@carlsbadca.gov; CityCouncil@carlsbadca.gov; gbuhr@coastal.ca.gov;

Erin.Prahler@coastal.ca.gov; info@peopleforponto.com

People for Ponto

Develop Ponto Right

Re: Ponto Beach / Parks and Open Space Deficit

Dear Mayor Hall, Carlsbad City Council, and California Coastal Commission:

I am informed that there is a current 6.6 acre park deficit in Coastal Southwest quadrant of Carlsbad, (south of Palomar Airport Road and west of El Camino Real); that there is a 30 acre open-space deficit in Zone 9 (west of I-5 and south of Poinsettia) of the Growth Management Plan; that the City is not requiring developers to first look at non-residential reserve and parks in Planning Area F (the large, undeveloped area west of the railroad tracks, north of Avenida Encinas and south of Cape Rey Hotel); and most importantly, I am informed that the City Council is currently reviewing plans to build a high-density, residential community in Planning Area F, a location perfectly situated to remedy the above deficits.

Accordingly, I am requesting and making my position known that:

- I want the City of Carlsbad to build a park at Ponto to serve residents and visitors alike.
- I believe any and all development west of I-5 should be dependent on developers providing the required and currently missing 30 acres of open-space.
- I do not want high-density, residential development at Ponto.
- I do not consider the proposed Veteran's Park, located 6 miles from Ponto, a suitable alternative to a Coastal Park and open-space for Ponto / west of I-5.
- _____

I thank you for your consideration!

Sign: 

Print Name: Eric Toth

Date: 10-31-18

Address: 1104 OAK CREEK DR.
ENNIS TX 75119

Email to:

Matt.Hall@carlsbadca.gov; CityCouncil@carlsbadca.gov; gbuhr@coastal.ca.gov;
Erin.Prahler@coastal.ca.gov; info@peopleforponto.com

Re: Ponto Beach / Parks and Open Space Deficit

Dear Mayor Hall, Carlsbad City Council, and California Coastal Commission:

I am informed that there is a current 6.6 acre park deficit in Coastal Southwest quadrant of Carlsbad, (south of Palomar Airport Road and west of El Camino Real); that there is a 30 acre open-space deficit in Zone 9 (west of I-5 and south of Poinsettia) of the Growth Management Plan; that the City is not requiring developers to first look at non-residential reserve and parks in Planning Area F (the large, undeveloped area west of the railroad tracks, north of Avenida Encinas and south of Cape Rey Hotel); and most importantly, I am informed that the City Council is currently reviewing plans to build a high-density, residential community in Planning Area F, a location perfectly situated to remedy the above deficits.

Accordingly, I am requesting and making my position known that:

- I want the City of Carlsbad to build a park at Ponto to serve residents and visitors alike.
- I believe any and all development west of I-5 should be dependent on developers providing the required and currently missing 30 acres of open-space.
- I do not want high-density, residential development at Ponto.
- I do not consider the proposed Veteran's Park, located 6 miles from Ponto, a suitable alternative to a Coastal Park and open-space for Ponto / west of I-5.
- _____

I thank you for your consideration!

Sign: _____

Print Name: _____

Date: _____

Address: _____

Email to:

Matt.Hall@carlsbadca.gov; CityCouncil@carlsbadca.gov; gbuhr@coastal.ca.gov;
Erin.Prahler@coastal.ca.gov; info@peopleforponto.com

People for Ponto

Develop Ponto Right

Re: Ponto Beach / Parks and Open Space Deficit

Dear Mayor Hall, Carlsbad City Council, and California Coastal Commission:

I am informed that there is a current 6.6 acre park deficit in Coastal Southwest quadrant of Carlsbad, (south of Palomar Airport Road and west of El Camino Real); that there is a 30 acre open-space deficit in Zone 9 (west of I-5 and south of Poinsettia) of the Growth Management Plan; that the City is not requiring developers to first look at non-residential reserve and parks in Planning Area F (the large, undeveloped area west of the railroad tracks, north of Avenida Encinas and south of Cape Rey Hotel); and most importantly, I am informed that the City Council is currently reviewing plans to build a high-density, residential community in Planning Area F, a location perfectly situated to remedy the above deficits.

Accordingly, I am requesting and making my position known that:

- I want the City of Carlsbad to build a park at Ponto to serve residents and visitors alike.
- I believe any and all development west of I-5 should be dependent on developers providing the required and currently missing 30 acres of open-space.
- I do not want high-density, residential development at Ponto.
- I do not consider the proposed Veteran's Park, located 6 miles from Ponto, a suitable alternative to a Coastal Park and open-space for Ponto / west of I-5.
- want a dog beach

I thank you for your consideration!

Sign: Tamara Baxter

Print Name: Tamara Baxter

Date: 11/4/18

Address: 6074 pasco Carveta
Carlsbad CA 92009

Email to:

Matt.Hall@carlsbadca.gov; CityCouncil@carlsbadca.gov; gbuhr@coastal.ca.gov;

Erin.Praher@coastal.ca.gov; info@peopleforponto.com

Re: Ponto Beach / Parks and Open Space Deficit

Dear Mayor Hall, Carlsbad City Council, and California Coastal Commission:

I am informed that there is a current 6.6 acre park deficit in Coastal Southwest quadrant of Carlsbad, (south of Palomar Airport Road and west of El Camino Real); that there is a 30 acre open-space deficit in Zone 9 (west of I-5 and south of Poinsettia) of the Growth Management Plan; that the City is not requiring developers to first look at non-residential reserve and parks in Planning Area F (the large, undeveloped area west of the railroad tracks, north of Avenida Encinas and south of Cape Rey Hotel); and most importantly, I am informed that the City Council is currently reviewing plans to build a high-density, residential community in Planning Area F, a location perfectly situated to remedy the above deficits.

Accordingly, I am requesting and making my position known that:

I want the City of Carlsbad to build a park at Ponto to serve residents and visitors alike.

I believe any and all development west of I-5 should be dependent on developers providing the required and currently missing 30 acres of open-space.

I do not want high-density, residential development at Ponto.

I do not consider the proposed Veteran's Park, located 6 miles from Ponto, a suitable alternative to a Coastal Park and open-space for Ponto / west of I-5.

Dog Beach, even if after G & B49.

I thank you for your consideration!

Sign: 

Print Name: David A. Baxter Jr

Date: 11/4/2018

Address: 6076 Paseo Carrety
Carlsbad 92009

Email to:

Matt.Hall@carlsbadca.gov; CityCouncil@carlsbadca.gov; gbuhr@coastal.ca.gov;
Erin.Prahler@coastal.ca.gov; info@peopleforponto.com

People for Ponto

Develop Ponto Right

Re: Ponto Beach / Parks and Open Space Deficit

Dear Mayor Hall, Carlsbad City Council, and California Coastal Commission:

I am informed that there is a current 6.6 acre park deficit in Coastal Southwest quadrant of Carlsbad, (south of Palomar Airport Road and west of El Camino Real); that there is a 30 acre open-space deficit in Zone 9 (west of I-5 and south of Poinsettia) of the Growth Management Plan; that the City is not requiring developers to first look at non-residential reserve and parks in Planning Area F (the large, undeveloped area west of the railroad tracks, north of Avenida Encinas and south of Cape Rey Hotel); and most importantly, I am informed that the City Council is currently reviewing plans to build a high-density, residential community in Planning Area F, a location perfectly situated to remedy the above deficits.

Accordingly, I am requesting and making my position known that:

- I want the City of Carlsbad to build a park at Ponto to serve residents and visitors alike.
- I believe any and all development west of I-5 should be dependent on developers providing the required and currently missing 30 acres of open-space.
- I do not want high-density, residential development at Ponto.
- I do not consider the proposed Veteran's Park, located 6 miles from Ponto, a suitable alternative to a Coastal Park and open-space for Ponto / west of I-5.
- _____


I thank you for your consideration!

Sign: _____

Print Name: _____

Date: _____

Address: _____



Mark L. NeSmith

11/4/18

2196 Dickinson Dr.
92008

Email to:

Matt.Hall@carlsbadca.gov; CityCouncil@carlsbadca.gov; gbuhr@coastal.ca.gov;
Erin.Praher@coastal.ca.gov; info@peopleforponto.com

People for Ponto

Develop Ponto Right

Re: Ponto Beach / Parks and Open Space Deficit

Dear Mayor Hall, Carlsbad City Council, and California Coastal Commission:

I am informed that there is a current 6.6 acre park deficit in Coastal Southwest quadrant of Carlsbad, (south of Palomar Airport Road and west of El Camino Real); that there is a 30 acre open-space deficit in Zone 9 (west of I-5 and south of Poinsettia) of the Growth Management Plan; that the City is not requiring developers to first look at non-residential reserve and parks in Planning Area F (the large, undeveloped area west of the railroad tracks, north of Avenida Encinas and south of Cape Rey Hotel); and most importantly, I am informed that the City Council is currently reviewing plans to build a high-density, residential community in Planning Area F, a location perfectly situated to remedy the above deficits.

Accordingly, I am requesting and making my position known that:

- I want the City of Carlsbad to build a park at Ponto to serve residents and visitors alike.
- I believe any and all development west of I-5 should be dependent on developers providing the required and currently missing 30 acres of open-space.
- I do not want high-density, residential development at Ponto.
- I do not consider the proposed Veteran's Park, located 6 miles from Ponto, a suitable alternative to a Coastal Park and open-space for Ponto / west of I-5.

I do not believe that Carlsbad should turn into
DOWN TOWN SD. Keep Carlsbad local kind and fun!

I thank you for your consideration!

Sign: 

Print Name: Michael Eric Casson

Date: 11.4.18

Address: 3518 Simsbury Ct
Carlsbad CA 92010

Email to:

Matt.Hall@carlsbadca.gov; CityCouncil@carlsbadca.gov; gbuhr@coastal.ca.gov;
Erin.Prahler@coastal.ca.gov; info@peopleforponto.com

Re: Ponto Beach / Parks and Open Space Deficit

Dear Mayor Hall, Carlsbad City Council, and California Coastal Commission:

I am informed that there is a current 6.6 acre park deficit in Coastal Southwest quadrant of Carlsbad, (south of Palomar Airport Road and west of El Camino Real); that there is a 30 acre open-space deficit in Zone 9 (west of I-5 and south of Poinsettia) of the Growth Management Plan; that the City is not requiring developers to first look at non-residential reserve and parks in Planning Area F (the large, undeveloped area west of the railroad tracks, north of Avenida Encinas and south of Cape Rey Hotel); and most importantly, I am informed that the City Council is currently reviewing plans to build a high-density, residential community in Planning Area F, a location perfectly situated to remedy the above deficits.

Accordingly, I am requesting and making my position known that:

- I want the City of Carlsbad to build a park at Ponto to serve residents and visitors alike.
- I believe any and all development west of I-5 should be dependent on developers providing the required and currently missing 30 acres of open-space.
- I do not want high-density, residential development at Ponto.
- I do not consider the proposed Veteran's Park, located 6 miles from Ponto, a suitable alternative to a Coastal Park and open-space for Ponto / west of I-5.

I thank you for your consideration!

Sign: 

Print Name: Jennifer Eddo.

Date: ~~11-4-31~~ 11-4-31

Address: 4739 Birchwood Circle

Email to:

Matt.Hall@carlsbadca.gov; CityCouncil@carlsbadca.gov; gbuhr@coastal.ca.gov;
Erin.Praher@coastal.ca.gov; info@peopleforponto.com

People for Ponto

Develop Ponto Right

Re: Ponto Beach / Parks and Open Space Deficit

Dear Mayor Hall, Carlsbad City Council, and California Coastal Commission:

I am informed that there is a current 6.6 acre park deficit in Coastal Southwest quadrant of Carlsbad, (south of Palomar Airport Road and west of El Camino Real); that there is a 30 acre open-space deficit in Zone 9 (west of I-5 and south of Poinsettia) of the Growth Management Plan; that the City is not requiring developers to first look at non-residential reserve and parks in Planning Area F (the large, undeveloped area west of the railroad tracks, north of Avenida Encinas and south of Cape Rey Hotel); and most importantly, I am informed that the City Council is currently reviewing plans to build a high-density, residential community in Planning Area F, a location perfectly situated to remedy the above deficits.

Accordingly, I am requesting and making my position known that:

- I want the City of Carlsbad to build a park at Ponto to serve residents and visitors alike.
- I believe any and all development west of I-5 should be dependent on developers providing the required and currently missing 30 acres of open-space.
- I do not want high-density, residential development at Ponto.
- I do not consider the proposed Veteran's Park, located 6 miles from Ponto, a suitable alternative to a Coastal Park and open-space for Ponto / west of I-5.
- _____

I thank you for your consideration!

Sign: Madison Freeman
Print Name: Madison Freeman
Date: 10/4/19
Address: 6514 Avenida Del Paraiso
Carlsbad, CA

Email to:
Matt.Hall@carlsbadca.gov; CityCouncil@carlsbadca.gov; gbuhr@coastal.ca.gov;
Erin.Prahler@coastal.ca.gov; info@peopleforponto.com

92009

People for Ponto

Develop Ponto Right

Re: Ponto Beach / Parks and Open Space Deficit

Dear Mayor Hall, Carlsbad City Council, and California Coastal Commission:

I am informed that there is a current 6.6 acre park deficit in Coastal Southwest quadrant of Carlsbad, (south of Palomar Airport Road and west of El Camino Real); that there is a 30 acre open-space deficit in Zone 9 (west of I-5 and south of Poinsettia) of the Growth Management Plan; that the City is not requiring developers to first look at non-residential reserve and parks in Planning Area F (the large, undeveloped area west of the railroad tracks, north of Avenida Encinas and south of Cape Rey Hotel); and most importantly, I am informed that the City Council is currently reviewing plans to build a high-density, residential community in Planning Area F, a location perfectly situated to remedy the above deficits.

Accordingly, I am requesting and making my position known that:

- I want the City of Carlsbad to build a park at Ponto to serve residents and visitors alike.
- I believe any and all development west of I-5 should be dependent on developers providing the required and currently missing 30 acres of open-space.
- I do not want high-density, residential development at Ponto.
- I do not consider the proposed Veteran's Park, located 6 miles from Ponto, a suitable alternative to a Coastal Park and open-space for Ponto / west of I-5.

I thank you for your consideration!

Sign: 

Print Name: Alex Demos

Date: 11/4/2018

Address: 6514 Avenida Del Paradiiso
Carlsbad 92015

Email to:

Matt.Hall@carlsbadca.gov; CityCouncil@carlsbadca.gov; gbuhr@coastal.ca.gov;

Erin.Prahler@coastal.ca.gov; info@peopleforponto.com

People for Ponto

Develop Ponto Right

Re: Ponto Beach / Parks and Open Space Deficit

Dear Mayor Hall, Carlsbad City Council, and California Coastal Commission:

I am informed that there is a current 6.6 acre park deficit in Coastal Southwest quadrant of Carlsbad, (south of Palomar Airport Road and west of El Camino Real); that there is a 30 acre open-space deficit in Zone 9 (west of I-5 and south of Poinsettia) of the Growth Management Plan; that the City is not requiring developers to first look at non-residential reserve and parks in Planning Area F (the large, undeveloped area west of the railroad tracks, north of Avenida Encinas and south of Cape Rey Hotel); and most importantly, I am informed that the City Council is currently reviewing plans to build a high-density, residential community in Planning Area F, a location perfectly situated to remedy the above deficits.

Accordingly, I am requesting and making my position known that:

- I want the City of Carlsbad to build a park at Ponto to serve residents and visitors alike.
- I believe any and all development west of I-5 should be dependent on developers providing the required and currently missing 30 acres of open-space.
- I do not want high-density, residential development at Ponto.
- I do not consider the proposed Veteran's Park, located 6 miles from Ponto, a suitable alternative to a Coastal Park and open-space for Ponto / west of I-5.
- _____

I thank you for your consideration!

Sign: _____

Karen McKinzie

Print Name: _____

Karen McKinzie

Date: _____

10/4/18

Address: _____

*1209 Magnolia Ave
Carlsbad 92008*

Email to:

Matt.Hall@carlsbadca.gov; CityCouncil@carlsbadca.gov; gbuhr@coastal.ca.gov;
Erin.Prahler@coastal.ca.gov; info@peopleforponto.com

People for Ponto

Develop Ponto Right

Re: Ponto Beach / Parks and Open Space Deficit

Dear Mayor Hall, Carlsbad City Council, and California Coastal Commission:

I am informed that there is a current 6.6 acre park deficit in Coastal Southwest quadrant of Carlsbad, (south of Palomar Airport Road and west of El Camino Real); that there is a 30 acre open-space deficit in Zone 9 (west of I-5 and south of Poinsettia) of the Growth Management Plan; that the City is not requiring developers to first look at non-residential reserve and parks in Planning Area F (the large, undeveloped area west of the railroad tracks, north of Avenida Encinas and south of Cape Rey Hotel); and most importantly, I am informed that the City Council is currently reviewing plans to build a high-density, residential community in Planning Area F, a location perfectly situated to remedy the above deficits.

Accordingly, I am requesting and making my position known that:

- I want the City of Carlsbad to build a park at Ponto to serve residents and visitors alike.
- I believe any and all development west of I-5 should be dependent on developers providing the required and currently missing 30 acres of open-space.
- I do not want high-density, residential development at Ponto.
- I do not consider the proposed Veteran's Park, located 6 miles from Ponto, a suitable alternative to a Coastal Park and open-space for Ponto / west of I-5.
- _____

I thank you for your consideration!

Sign: Michael R. McKenzie

Print Name: MICHAEL MCKENZIE

Date: 11/4/2018

Address: 1207 MAGNOLIA
CARLSBAD CA 92008

Email to:

Matt.Hall@carlsbadca.gov; CityCouncil@carlsbadca.gov; gbuhr@coastal.ca.gov;
Erin.Prahler@coastal.ca.gov; info@peopleforponto.com

People for Ponto

Develop Ponto Right

Re: Ponto Beach / Parks and Open Space Deficit

Dear Mayor Hall, Carlsbad City Council, and California Coastal Commission:

I am informed that there is a current 6.6 acre park deficit in Coastal Southwest quadrant of Carlsbad, (south of Palomar Airport Road and west of El Camino Real); that there is a 30 acre open-space deficit in Zone 9 (west of I-5 and south of Poinsettia) of the Growth Management Plan; that the City is not requiring developers to first look at non-residential reserve and parks in Planning Area F (the large, undeveloped area west of the railroad tracks, north of Avenida Encinas and south of Cape Rey Hotel); and most importantly, I am informed that the City Council is currently reviewing plans to build a high-density, residential community in Planning Area F, a location perfectly situated to remedy the above deficits.

Accordingly, I am requesting and making my position known that:

- I want the City of Carlsbad to build a park at Ponto to serve residents and visitors alike.
- I believe any and all development west of I-5 should be dependent on developers providing the required and currently missing 30 acres of open-space.
- I do not want high-density, residential development at Ponto.
- I do not consider the proposed Veteran's Park, located 6 miles from Ponto, a suitable alternative to a Coastal Park and open-space for Ponto / west of I-5.
- _____

I thank you for your consideration!

Sign:

Lucy Helen Viti

Print Name:

Lucy Helen Viti

Date:

11.4.18

Address:

*2701 MEDFORD CT
CARLSBAD CA 92018*

Email to:

Matt.Hall@carlsbadca.gov; CityCouncil@carlsbadca.gov; gbuhr@coastal.ca.gov;
Erin.Prahler@coastal.ca.gov; info@peopleforponto.com

Re: Ponto Beach / Parks and Open Space Deficit

Dear Mayor Hall, Carlsbad City Council, and California Coastal Commission:

I am informed that there is a current 6.6 acre park deficit in Coastal Southwest quadrant of Carlsbad, (south of Palomar Airport Road and west of El Camino Real); that there is a 30 acre open-space deficit in Zone 9 (west of I-5 and south of Poinsettia) of the Growth Management Plan; that the City is not requiring developers to first look at non-residential reserve and parks in Planning Area F (the large, undeveloped area west of the railroad tracks, north of Avenida Encinas and south of Cape Rey Hotel); and most importantly, I am informed that the City Council is currently reviewing plans to build a high-density, residential community in Planning Area F, a location perfectly situated to remedy the above deficits.

Accordingly, I am requesting and making my position known that:

- I want the City of Carlsbad to build a park at Ponto to serve residents and visitors alike.
- I believe any and all development west of I-5 should be dependent on developers providing the required and currently missing 30 acres of open-space.
- I do not want high-density, residential development at Ponto.
- I do not consider the proposed Veteran's Park, located 6 miles from Ponto, a suitable alternative to a Coastal Park and open-space for Ponto / west of I-5.
- _____

I thank you for your consideration!

Sign: 

Print Name: Eusequio Conata

Date: 11/4/18

Address: 1319 Laurel Tree Ln Carlsbad

Email to:
Matt.Hall@carlsbadca.gov; CityCouncil@carlsbadca.gov; gbuhr@coastal.ca.gov;
Erin.Prahler@coastal.ca.gov; info@peopleforponto.com

Re: Ponto Beach / Parks and Open Space Deficit

Dear Mayor Hall, Carlsbad City Council, and California Coastal Commission:

I am informed that there is a current 6.6 acre park deficit in Coastal Southwest quadrant of Carlsbad, (south of Palomar Airport Road and west of El Camino Real); that there is a 30 acre open-space deficit in Zone 9 (west of I-5 and south of Poinsettia) of the Growth Management Plan; that the City is not requiring developers to first look at non-residential reserve and parks in Planning Area F (the large, undeveloped area west of the railroad tracks, north of Avenida Encinas and south of Cape Rey Hotel); and most importantly, I am informed that the City Council is currently reviewing plans to build a high-density, residential community in Planning Area F, a location perfectly situated to remedy the above deficits.

Accordingly, I am requesting and making my position known that:

- oe*
- I want the City of Carlsbad to build a park at Ponto to serve residents and visitors alike.
 - I believe any and all development west of I-5 should be dependent on developers providing the required and currently missing 30 acres of open-space.
 - I do not want high-density, residential development at Ponto.
 - I do not consider the proposed Veteran's Park, located 6 miles from Ponto, a suitable alternative to a Coastal Park and open-space for Ponto / west of I-5.
 - Keep a natural open space

I thank you for your consideration!

Sign: Gail Cerelli

Print Name: Gail Cerelli

Date: 11/4/18

Address: 564 San Diego Blvd Dr Encinitas.

Email to:

Matt.Hall@carlsbadca.gov; CityCouncil@carlsbadca.gov; gbuhr@coastal.ca.gov;
Erin.Praher@coastal.ca.gov; info@peopleforponto.com

People for Ponto

Develop Ponto Right

Re: Ponto Beach / Parks and Open Space Deficit

Dear Mayor Hall, Carlsbad City Council, and California Coastal Commission:

I am informed that there is a current 6.6 acre park deficit in Coastal Southwest quadrant of Carlsbad, (south of Palomar Airport Road and west of El Camino Real); that there is a 30 acre open-space deficit in Zone 9 (west of I-5 and south of Poinsettia) of the Growth Management Plan; that the City is not requiring developers to first look at non-residential reserve and parks in Planning Area F (the large, undeveloped area west of the railroad tracks, north of Avenida Encinas and south of Cape Rey Hotel); and most importantly, I am informed that the City Council is currently reviewing plans to build a high-density, residential community in Planning Area F, a location perfectly situated to remedy the above deficits.

Accordingly, I am requesting and making my position known that:

- I want the City of Carlsbad to build a park at Ponto to serve residents and visitors alike.
- I believe any and all development west of I-5 should be dependent on developers providing the required and currently missing 30 acres of open-space.
- I do not want high-density, residential development at Ponto.
- I do not consider the proposed Veteran's Park, located 6 miles from Ponto, a suitable alternative to a Coastal Park and open-space for Ponto / west of I-5.
- _____

I thank you for your consideration!

Sign:

Susan Cleveland

Print Name:

SUSAN CLEVELAND

Date:

11/4/18

Address:

1390 Worell Ave
CARLSBAD, CA.
92008

Email to:

Matt.Hall@carlsbadca.gov; CityCouncil@carlsbadca.gov; gbuhr@coastal.ca.gov;
Erin.Prahler@coastal.ca.gov; info@peopleforponto.com

Re: Ponto Beach / Parks and Open Space Deficit

Dear Mayor Hall, Carlsbad City Council, and California Coastal Commission:

I am informed that there is a current 6.6 acre park deficit in Coastal Southwest quadrant of Carlsbad, (south of Palomar Airport Road and west of El Camino Real); that there is a 30 acre open-space deficit in Zone 9 (west of I-5 and south of Poinsettia) of the Growth Management Plan; that the City is not requiring developers to first look at non-residential reserve and parks in Planning Area F (the large, undeveloped area west of the railroad tracks, north of Avenida Encinas and south of Cape Rey Hotel); and most importantly, I am informed that the City Council is currently reviewing plans to build a high-density, residential community in Planning Area F, a location perfectly situated to remedy the above deficits.

Accordingly, I am requesting and making my position known that:

- I want the City of Carlsbad to build a park at Ponto to serve residents and visitors alike.
- I believe any and all development west of I-5 should be dependent on developers providing the required and currently missing 30 acres of open-space.
- I do not want high-density, residential development at Ponto.
- I do not consider the proposed Veteran's Park, located 6 miles from Ponto, a suitable alternative to a Coastal Park and open-space for Ponto / west of I-5.
- _____

I thank you for your consideration!

Sign: 

Print Name: Derick Cooper

Date: 10/30/18

Address: 1182 Carnoustie Circle
Grove City, OH 43123

Email to:

Matt.Hall@carlsbadca.gov; CityCouncil@carlsbadca.gov; gbuhr@coastal.ca.gov;
Erin.Prahler@coastal.ca.gov; info@peopleforponto.com

People for Ponto

Develop Ponto Right

Re: Ponto Beach / Parks and Open Space Deficit

Dear Mayor Hall, Carlsbad City Council, and California Coastal Commission:

I am informed that there is a current 6.6 acre park deficit in Coastal Southwest quadrant of Carlsbad, (south of Palomar Airport Road and west of El Camino Real); that there is a 30 acre open-space deficit in Zone 9 (west of I-5 and south of Poinsettia) of the Growth Management Plan; that the City is not requiring developers to first look at non-residential reserve and parks in Planning Area F (the large, undeveloped area west of the railroad tracks, north of Avenida Encinas and south of Cape Rey Hotel); and most importantly, I am informed that the City Council is currently reviewing plans to build a high-density, residential community in Planning Area F, a location perfectly situated to remedy the above deficits.

Accordingly, I am requesting and making my position known that:

- I want the City of Carlsbad to build a park at Ponto to serve residents and visitors alike.
- I believe any and all development west of I-5 should be dependent on developers providing the required and currently missing 30 acres of open-space.
- I do not want high-density, residential development at Ponto.
- I do not consider the proposed Veteran's Park, located 6 miles from Ponto, a suitable alternative to a Coastal Park and open-space for Ponto / west of I-5.
- _____

I thank you for your consideration!

Sign: 

Print Name: Maria Villaseñor-Curry

Date: 11-4-18

Address: 2036 Linda Lane
Csbd 92008

Email to:

Matt.Hall@carlsbadca.gov; CityCouncil@carlsbadca.gov; gbuhr@coastal.ca.gov;
Erin.Prahler@coastal.ca.gov; info@peopleforponto.com

People for Ponto

Develop Ponto Right

Re: Ponto Beach / Parks and Open Space Deficit

Dear Mayor Hall, Carlsbad City Council, and California Coastal Commission:

I am informed that there is a current 6.6 acre park deficit in Coastal Southwest quadrant of Carlsbad, (south of Palomar Airport Road and west of El Camino Real); that there is a 30 acre open-space deficit in Zone 9 (west of I-5 and south of Poinsettia) of the Growth Management Plan; that the City is not requiring developers to first look at non-residential reserve and parks in Planning Area F (the large, undeveloped area west of the railroad tracks, north of Avenida Encinas and south of Cape Rey Hotel); and most importantly, I am informed that the City Council is currently reviewing plans to build a high-density, residential community in Planning Area F, a location perfectly situated to remedy the above deficits.

Accordingly, I am requesting and making my position known that:

- I want the City of Carlsbad to build a park at Ponto to serve residents and visitors alike.
- I believe any and all development west of I-5 should be dependent on developers providing the required and currently missing 30 acres of open-space.
- I do not want high-density, residential development at Ponto.
- I do not consider the proposed Veteran's Park, located 6 miles from Ponto, a suitable alternative to a Coastal Park and open-space for Ponto / west of I-5.
- _____


I thank you for your consideration!

Sign: _____

Print Name: _____

Date: _____

Address: _____


LAURA LUSAUSKAS
Nov. 4th '18
468 Cerros St

Email to:

Matt.Hall@carlsbadca.gov; CityCouncil@carlsbadca.gov; gbuhr@coastal.ca.gov;
Erin.Prahler@coastal.ca.gov; info@peopleforponto.com

People for Ponto

Develop Ponto Right

Re: Ponto Beach / Parks and Open Space Deficit

Dear Mayor Hall, Carlsbad City Council, and California Coastal Commission:

I am informed that there is a current 6.6 acre park deficit in Coastal Southwest quadrant of Carlsbad, (south of Palomar Airport Road and west of El Camino Real); that there is a 30 acre open-space deficit in Zone 9 (west of I-5 and south of Poinsettia) of the Growth Management Plan; that the City is not requiring developers to first look at non-residential reserve and parks in Planning Area F (the large, undeveloped area west of the railroad tracks, north of Avenida Encinas and south of Cape Rey Hotel); and most importantly, I am informed that the City Council is currently reviewing plans to build a high-density, residential community in Planning Area F, a location perfectly situated to remedy the above deficits.

Accordingly, I am requesting and making my position known that:

- I want the City of Carlsbad to build a park at Ponto to serve residents and visitors alike.
- I believe any and all development west of I-5 should be dependent on developers providing the required and currently missing 30 acres of open-space.
- I do not want high-density, residential development at Ponto.
- I do not consider the proposed Veteran's Park, located 6 miles from Ponto, a suitable alternative to a Coastal Park and open-space for Ponto / west of I-5.
- _____

I thank you for your consideration!

Sign: Michelle Dowell

Print Name: Michelle Dowell

Date: Oct 4 2018

Address: 1623 Peacocks Blvd
Oceanside CA
92056

Email to:

Matt.Hall@carlsbadca.gov; CityCouncil@carlsbadca.gov; gbuhr@coastal.ca.gov;
Erin.Prahler@coastal.ca.gov; info@peopleforponto.com

People for Ponto

Develop Ponto Right

Re: Ponto Beach / Parks and Open Space Deficit

Dear Mayor Hall, Carlsbad City Council, and California Coastal Commission:

I am informed that there is a current 6.6 acre park deficit in Coastal Southwest quadrant of Carlsbad, (south of Palomar Airport Road and west of El Camino Real); that there is a 30 acre open-space deficit in Zone 9 (west of I-5 and south of Poinsettia) of the Growth Management Plan; that the City is not requiring developers to first look at non-residential reserve and parks in Planning Area F (the large, undeveloped area west of the railroad tracks, north of Avenida Encinas and south of Cape Rey Hotel); and most importantly, I am informed that the City Council is currently reviewing plans to build a high-density, residential community in Planning Area F, a location perfectly situated to remedy the above deficits.

Accordingly, I am requesting and making my position known that:

- I want the City of Carlsbad to build a park at Ponto to serve residents and visitors alike.
- I believe any and all development west of I-5 should be dependent on developers providing the required and currently missing 30 acres of open-space.
- I do not want high-density, residential development at Ponto.
- I do not consider the proposed Veteran's Park, located 6 miles from Ponto, a suitable alternative to a Coastal Park and open-space for Ponto / west of I-5.
- _____

I thank you for your consideration!

Sign: _____

Print Name: _____

Date: _____

Address: _____

Kathy Collette

Kathy Collette

11-4-18

*3995 Syme Dr. Carlsbad,
CA 92008*

Email to:

Matt.Hall@carlsbadca.gov; CityCouncil@carlsbadca.gov; gbuhr@coastal.ca.gov;
Erin.Prahler@coastal.ca.gov; info@peopleforponto.com

People for Ponto

Develop Ponto Right

Re: Ponto Beach / Parks and Open Space Deficit

Dear Mayor Hall, Carlsbad City Council, and California Coastal Commission:

I am informed that there is a current 6.6 acre park deficit in Coastal Southwest quadrant of Carlsbad, (south of Palomar Airport Road and west of El Camino Real); that there is a 30 acre open-space deficit in Zone 9 (west of I-5 and south of Poinsettia) of the Growth Management Plan; that the City is not requiring developers to first look at non-residential reserve and parks in Planning Area F (the large, undeveloped area west of the railroad tracks, north of Avenida Encinas and south of Cape Rey Hotel); and most importantly, I am informed that the City Council is currently reviewing plans to build a high-density, residential community in Planning Area F, a location perfectly situated to remedy the above deficits.

Accordingly, I am requesting and making my position known that:

I want the City of Carlsbad to build a park at Ponto to serve residents and visitors alike.

I believe any and all development west of I-5 should be dependent on developers providing the required and currently missing 30 acres of open-space.

I do not want high-density, residential development at Ponto.

I do not consider the proposed Veteran's Park, located 6 miles from Ponto, a suitable alternative to a Coastal Park and open-space for Ponto / west of I-5.

I thank you for your consideration!

Sign: _____

Print Name: _____

Date: _____

Address: _____

Tomy Welsh

11-9-18

1150 Via Santa Paula

Vista 92057

Email to:

Matt.Hall@carlsbadca.gov; CityCouncil@carlsbadca.gov; gbuhr@coastal.ca.gov;

Erin.Prahler@coastal.ca.gov; info@peopleforponto.com

People for Ponto

Develop Ponto Right

Re: Ponto Beach / Parks and Open Space Deficit

Dear Mayor Hall, Carlsbad City Council, and California Coastal Commission:

I am informed that there is a current 6.6 acre park deficit in Coastal Southwest quadrant of Carlsbad, (south of Palomar Airport Road and west of El Camino Real); that there is a 30 acre open-space deficit in Zone 9 (west of I-5 and south of Poinsettia) of the Growth Management Plan; that the City is not requiring developers to first look at non-residential reserve and parks in Planning Area F (the large, undeveloped area west of the railroad tracks, north of Avenida Encinas and south of Cape Rey Hotel); and most importantly, I am informed that the City Council is currently reviewing plans to build a high-density, residential community in Planning Area F, a location perfectly situated to remedy the above deficits.

Accordingly, I am requesting and making my position known that:

- I want the City of Carlsbad to build a park at Ponto to serve residents and visitors alike.
- I believe any and all development west of I-5 should be dependent on developers providing the required and currently missing 30 acres of open-space.
- I do not want high-density, residential development at Ponto.
- I do not consider the proposed Veteran's Park, located 6 miles from Ponto, a suitable alternative to a Coastal Park and open-space for Ponto / west of I-5.
- _____

I thank you for your consideration!

Sign: Lucille Welsh
Print Name: Lucille Welsh
Date: 11-1-18
Address: Vista

Email to:

Matt.Hall@carlsbadca.gov; CityCouncil@carlsbadca.gov; gbuhr@coastal.ca.gov;
Erin.Praher@coastal.ca.gov; info@peopleforponto.com

Re: Ponto Beach / Parks and Open Space Deficit

Dear Mayor Hall, Carlsbad City Council, and California Coastal Commission:

I am informed that there is a current 6.6 acre park deficit in Coastal Southwest quadrant of Carlsbad, (south of Palomar Airport Road and west of El Camino Real); that there is a 30 acre open-space deficit in Zone 9 (west of I-5 and south of Poinsettia) of the Growth Management Plan; that the City is not requiring developers to first look at non-residential reserve and parks in Planning Area F (the large, undeveloped area west of the railroad tracks, north of Avenida Encinas and south of Cape Rey Hotel); and most importantly, I am informed that the City Council is currently reviewing plans to build a high-density, residential community in Planning Area F, a location perfectly situated to remedy the above deficits.

Accordingly, I am requesting and making my position known that:

I want the City of Carlsbad to build a park at Ponto to serve residents and visitors alike.

I believe any and all development west of I-5 should be dependent on developers providing the required and currently missing 30 acres of open-space.

I do not want high-density, residential development at Ponto.

I do not consider the proposed Veteran's Park, located 6 miles from Ponto, a suitable alternative to a Coastal Park and open-space for Ponto / west of I-5.

we need a park in south carlsbad!

I thank you for your consideration!

Sign: *Keara Campbell*

Print Name: Keara Campbell

Date: 12/2/2018

Address: 2627 Kremeyer Circle

Email to:

Matt.Hall@carlsbadca.gov; CityCouncil@carlsbadca.gov; gbuhr@coastal.ca.gov;
Erin.Praher@coastal.ca.gov; info@peopleforponto.com

Re: Ponto Beach / Parks and Open Space Deficit

Dear Mayor Hall, Carlsbad City Council, and California Coastal Commission:

I am informed that there is a current 6.6 acre park deficit in Coastal Southwest quadrant of Carlsbad, (south of Palomar Airport Road and west of El Camino Real); that there is a 30 acre open-space deficit in Zone 9 (west of I-5 and south of Poinsettia) of the Growth Management Plan; that the City is not requiring developers to first look at non-residential reserve and parks in Planning Area F (the large, undeveloped area west of the railroad tracks, north of Avenida Encinas and south of Cape Rey Hotel); and most importantly, I am informed that the City Council is currently reviewing plans to build a high-density, residential community in Planning Area F, a location perfectly situated to remedy the above deficits.

Accordingly, I am requesting and making my position known that:

- I want the City of Carlsbad to build a park at Ponto to serve residents and visitors alike.
- I believe any and all development west of I-5 should be dependent on developers providing the required and currently missing 30 acres of open-space.
- I do not want high-density, residential development at Ponto.
- I do not consider the proposed Veteran's Park, located 6 miles from Ponto, a suitable alternative to a Coastal Park and open-space for Ponto / west of I-5.
- We need more green space!

I thank you for your consideration!

Sign: 

Print Name: Nate Hunt

Date: 12/2/2018

Address: 2627 Kremer Circle

Email to:

Matt.Hall@carlsbadca.gov; CityCouncil@carlsbadca.gov; gbuhr@coastal.ca.gov;
Erin.Prahler@coastal.ca.gov; info@peopleforponto.com

Re: Ponto Beach / Parks and Open Space Deficit

Dear Mayor Hall, Carlsbad City Council, and California Coastal Commission:

I am informed that there is a current 6.6 acre park deficit in Coastal Southwest quadrant of Carlsbad, (south of Palomar Airport Road and west of El Camino Real); that there is a 30 acre open-space deficit in Zone 9 (west of I-5 and south of Poinsettia) of the Growth Management Plan; that the City is not requiring developers to first look at non-residential reserve and parks in Planning Area F (the large, undeveloped area west of the railroad tracks, north of Avenida Encinas and south of Cape Rey Hotel); and most importantly, I am informed that the City Council is currently reviewing plans to build a high-density, residential community in Planning Area F, a location perfectly situated to remedy the above deficits.

Accordingly, I am requesting and making my position known that:

- I want the City of Carlsbad to build a park at Ponto to serve residents and visitors alike.
- I believe any and all development west of I-5 should be dependent on developers providing the required and currently missing 30 acres of open-space.
- I do not want high-density, residential development at Ponto.
- I do not consider the proposed Veteran's Park, located 6 miles from Ponto, a suitable alternative to a Coastal Park and open-space for Ponto / west of I-5.

Veteran's Park is all uphill -
Not suitable for all families!

I thank you for your consideration!

Sign: _____

A. Reysbergen

Print Name: _____

A. Reysbergen

Date: _____

11-4-18

Address: _____

*Flying Cloud Way
Carlsbad.*

Email to:

Matt.Hall@carlsbadca.gov; CityCouncil@carlsbadca.gov; gbuhr@coastal.ca.gov;
Erin.Prahler@coastal.ca.gov; info@peopleforponto.com

People for Ponto

Develop Ponto Right

Re: Ponto Beach / Parks and Open Space Deficit

Dear Mayor Hall, Carlsbad City Council, and California Coastal Commission:

I am informed that there is a current 6.6 acre park deficit in Coastal Southwest quadrant of Carlsbad, (south of Palomar Airport Road and west of El Camino Real); that there is a 30 acre open-space deficit in Zone 9 (west of I-5 and south of Poinsettia) of the Growth Management Plan; that the City is not requiring developers to first look at non-residential reserve and parks in Planning Area F (the large, undeveloped area west of the railroad tracks, north of Avenida Encinas and south of Cape Rey Hotel); and most importantly, I am informed that the City Council is currently reviewing plans to build a high-density, residential community in Planning Area F, a location perfectly situated to remedy the above deficits.

Accordingly, I am requesting and making my position known that:

- I want the City of Carlsbad to build a park at Ponto to serve residents and visitors alike.
- I believe any and all development west of I-5 should be dependent on developers providing the required and currently missing 30 acres of open-space.
- I do not want high-density, residential development at Ponto.
- I do not consider the proposed Veteran's Park, located 6 miles from Ponto, a suitable alternative to a Coastal Park and open-space for Ponto / west of I-5.
- _____

I thank you for your consideration!

Sign: 

Print Name: Heather Magee-Hill

Date: 11/4/18

Address: 2350 Esigley Blvd #103
Carlsbad CA 92008

Email to:

Matt.Hall@carlsbadca.gov; CityCouncil@carlsbadca.gov; gbuhr@coastal.ca.gov;
Erin.Prahler@coastal.ca.gov; info@peopleforponto.com

People for Ponto

Develop Ponto Right

Re: Ponto Beach / Parks and Open Space Deficit

Dear Mayor Hall, Carlsbad City Council, and California Coastal Commission:

I am informed that there is a current 6.6 acre park deficit in Coastal Southwest quadrant of Carlsbad, (south of Palomar Airport Road and west of El Camino Real); that there is a 30 acre open-space deficit in Zone 9 (west of I-5 and south of Poinsettia) of the Growth Management Plan; that the City is not requiring developers to first look at non-residential reserve and parks in Planning Area F (the large, undeveloped area west of the railroad tracks, north of Avenida Encinas and south of Cape Rey Hotel); and most importantly, I am informed that the City Council is currently reviewing plans to build a high-density, residential community in Planning Area F, a location perfectly situated to remedy the above deficits.

Accordingly, I am requesting and making my position known that:

- I want the City of Carlsbad to build a park at Ponto to serve residents and visitors alike.
- I believe any and all development west of I-5 should be dependent on developers providing the required and currently missing 30 acres of open-space.
- I do not want high-density, residential development at Ponto.
- I do not consider the proposed Veteran's Park, located 6 miles from Ponto, a suitable alternative to a Coastal Park and open-space for Ponto / west of I-5.
- _____

I thank you for your consideration!

Sign: Janis Bandich
Print Name: Janis Bandich
Date: 11-4-18
Address: 4529 Cove Dr. #101

Email to:

Matt.Hall@carlsbadca.gov; CityCouncil@carlsbadca.gov; gbuhr@coastal.ca.gov;
Erin.Prahler@coastal.ca.gov; info@peopleforponto.com

Re: Ponto Beach / Parks and Open Space Deficit

Dear Mayor Hall, Carlsbad City Council, and California Coastal Commission:

I am informed that there is a current 6.6 acre park deficit in Coastal Southwest quadrant of Carlsbad, (south of Palomar Airport Road and west of El Camino Real); that there is a 30 acre open-space deficit in Zone 9 (west of I-5 and south of Poinsettia) of the Growth Management Plan; that the City is not requiring developers to first look at non-residential reserve and parks in Planning Area F (the large, undeveloped area west of the railroad tracks, north of Avenida Encinas and south of Cape Rey Hotel); and most importantly, I am informed that the City Council is currently reviewing plans to build a high-density, residential community in Planning Area F, a location perfectly situated to remedy the above deficits.

Accordingly, I am requesting and making my position known that:

- I want the City of Carlsbad to build a park at Ponto to serve residents and visitors alike.
- I believe any and all development west of I-5 should be dependent on developers providing the required and currently missing 30 acres of open-space.
- I do not want high-density, residential development at Ponto.
- I do not consider the proposed Veteran's Park, located 6 miles from Ponto, a suitable alternative to a Coastal Park and open-space for Ponto / west of I-5.
- _____

I thank you for your consideration!

Sign: Bert Lam

Print Name: Bert Lam

Date: 11/5/18

Address: Sycamore Dr CB

Email to:

Matt.Hall@carlsbadca.gov; CityCouncil@carlsbadca.gov; gbuhr@coastal.ca.gov;
Erin.Prahler@coastal.ca.gov; info@peopleforponto.com

Re: Ponto Beach / Parks and Open Space Deficit

Dear Mayor Hall, Carlsbad City Council, and California Coastal Commission:

I am informed that there is a current 6.6 acre park deficit in Coastal Southwest quadrant of Carlsbad, (south of Palomar Airport Road and west of El Camino Real); that there is a 30 acre open-space deficit in Zone 9 (west of I-5 and south of Poinsettia) of the Growth Management Plan; that the City is not requiring developers to first look at non-residential reserve and parks in Planning Area F (the large, undeveloped area west of the railroad tracks, north of Avenida Encinas and south of Cape Rey Hotel); and most importantly, I am informed that the City Council is currently reviewing plans to build a high-density, residential community in Planning Area F, a location perfectly situated to remedy the above deficits.

Accordingly, I am requesting and making my position known that:

- I want the City of Carlsbad to build a park at Ponto to serve residents and visitors alike.
- I believe any and all development west of I-5 should be dependent on developers providing the required and currently missing 30 acres of open-space.
- I do not want high-density, residential development at Ponto.
- I do not consider the proposed Veteran's Park, located 6 miles from Ponto, a suitable alternative to a Coastal Park and open-space for Ponto / west of I-5.
- OPEN SPACE PLEASE !!!

I thank you for your consideration!

Sign: 

Print Name: John/ther-

Date: 11-22

Address: _____

Email to:

Matt.Hall@carlsbadca.gov; CityCouncil@carlsbadca.gov; gbuhr@coastal.ca.gov;
Erin.Prahler@coastal.ca.gov; info@peopleforponto.com

Re: Ponto Beach / Parks and Open Space Deficit

Dear Mayor Hall, Carlsbad City Council, and California Coastal Commission:

I am informed that there is a current 6.6 acre park deficit in Coastal Southwest quadrant of Carlsbad, (south of Palomar Airport Road and west of El Camino Real); that there is a 30 acre open-space deficit in Zone 9 (west of I-5 and south of Poinsettia) of the Growth Management Plan; that the City is not requiring developers to first look at non-residential reserve and parks in Planning Area F (the large, undeveloped area west of the railroad tracks, north of Avenida Encinas and south of Cape Rey Hotel); and most importantly, I am informed that the City Council is currently reviewing plans to build a high-density, residential community in Planning Area F, a location perfectly situated to remedy the above deficits.

Accordingly, I am requesting and making my position known that:

- I want the City of Carlsbad to build a park at Ponto to serve residents and visitors alike.
- I believe any and all development west of I-5 should be dependent on developers providing the required and currently missing 30 acres of open-space.
- I do not want high-density, residential development at Ponto.
- I do not consider the proposed Veteran's Park, located 6 miles from Ponto, a suitable alternative to a Coastal Park and open-space for Ponto / west of I-5.
- _____

I thank you for your consideration!

Sign: _____

Print Name: _____

Date: _____

Address: _____



Lynda Lane

11/29/18

1069 Tullio Farm Rd

Bridgewater, NJ 08807

Email to:

Matt.Hall@carlsbadca.gov; CityCouncil@carlsbadca.gov; gbuhr@coastal.ca.gov;

Erin.Prahler@coastal.ca.gov; info@peopleforponto.com

Re: Ponto Beach / Parks and Open Space Deficit

Dear Mayor Hall, Carlsbad City Council, and California Coastal Commission:

I am informed that there is a current 6.6 acre park deficit in Coastal Southwest quadrant of Carlsbad, (south of Palomar Airport Road and west of El Camino Real); that there is a 30 acre open-space deficit in Zone 9 (west of I-5 and south of Poinsettia) of the Growth Management Plan; that the City is not requiring developers to first look at non-residential reserve and parks in Planning Area F (the large, undeveloped area west of the railroad tracks, north of Avenida Encinas and south of Cape Rey Hotel); and most importantly, I am informed that the City Council is currently reviewing plans to build a high-density, residential community in Planning Area F, a location perfectly situated to remedy the above deficits.

Accordingly, I am requesting and making my position known that:

- I want the City of Carlsbad to build a park at Ponto to serve residents and visitors alike.
- I believe any and all development west of I-5 should be dependent on developers providing the required and currently missing 30 acres of open-space.
- I do not want high-density, residential development at Ponto.
- I do not consider the proposed Veteran's Park, located 6 miles from Ponto, a suitable alternative to a Coastal Park and open-space for Ponto / west of I-5.
- _____

I thank you for your consideration!

Sign: 

Print Name: William Ruhn

Date: 11/24/2012

Address: 1403
~~2009~~ Encinitas Blvd
Encinitas CA 92024

Email to:

Matt.Hall@carlsbadca.gov; CityCouncil@carlsbadca.gov; gbuhr@coastal.ca.gov;

Erin.Prahler@coastal.ca.gov; info@peopleforponto.com

Re: Ponto Beach / Parks and Open Space Deficit

Dear Mayor Hall, Carlsbad City Council, and California Coastal Commission:

I am informed that there is a current 6.6 acre park deficit in Coastal Southwest quadrant of Carlsbad, (south of Palomar Airport Road and west of El Camino Real); that there is a 30 acre open-space deficit in Zone 9 (west of I-5 and south of Poinsettia) of the Growth Management Plan; that the City is not requiring developers to first look at non-residential reserve and parks in Planning Area F (the large, undeveloped area west of the railroad tracks, north of Avenida Encinas and south of Cape Rey Hotel); and most importantly, I am informed that the City Council is currently reviewing plans to build a high-density, residential community in Planning Area F, a location perfectly situated to remedy the above deficits.

Accordingly, I am requesting and making my position known that:

- I want the City of Carlsbad to build a park at Ponto to serve residents and visitors alike.
- I believe any and all development west of I-5 should be dependent on developers providing the required and currently missing 30 acres of open-space.
- I do not want high-density, residential development at Ponto.
- I do not consider the proposed Veteran's Park, located 6 miles from Ponto, a suitable alternative to a Coastal Park and open-space for Ponto / west of I-5.
- _____

I thank you for your consideration!

Sign: 

Print Name: KEVIN McGeethy

Date: 11/24/18

Address: 2370 LA COSTA AVE

Email to:

Matt.Hall@carlsbadca.gov; CityCouncil@carlsbadca.gov; gbuhr@coastal.ca.gov;
Erin.Prahler@coastal.ca.gov; info@peopleforponto.com

People for Ponto

Develop Ponto Right

Re: Ponto Beach / Parks and Open Space Deficit

Dear Mayor Hall, Carlsbad City Council, and California Coastal Commission:

I am informed that there is a current 6.6 acre park deficit in Coastal Southwest quadrant of Carlsbad, (south of Palomar Airport Road and west of El Camino Real); that there is a 30 acre open-space deficit in Zone 9 (west of I-5 and south of Poinsettia) of the Growth Management Plan; that the City is not requiring developers to first look at non-residential reserve and parks in Planning Area F (the large, undeveloped area west of the railroad tracks, north of Avenida Encinas and south of Cape Rey Hotel); and most importantly, I am informed that the City Council is currently reviewing plans to build a high-density, residential community in Planning Area F, a location perfectly situated to remedy the above deficits.

Accordingly, I am requesting and making my position known that:

- I want the City of Carlsbad to build a park at Ponto to serve residents and visitors alike.
- I believe any and all development west of I-5 should be dependent on developers providing the required and currently missing 30 acres of open-space.
- I do not want high-density, residential development at Ponto.
- I do not consider the proposed Veteran's Park, located 6 miles from Ponto, a suitable alternative to a Coastal Park and open-space for Ponto / west of I-5.
- _____

I thank you for your consideration!

Sign: Diana Scott

Print Name: DIANA SCOTT

Date: 11-26-18

Address: Ft. Worth, TX

Email to:

Matt.Hall@carlsbadca.gov; CityCouncil@carlsbadca.gov; gbuhr@coastal.ca.gov;
Erin.Prahler@coastal.ca.gov; info@peopleforponto.com

People for Ponto

Develop Ponto Right

Re: Ponto Beach / Parks and Open Space Deficit

Dear Mayor Hall, Carlsbad City Council, and California Coastal Commission:

I am informed that there is a current 6.6 acre park deficit in Coastal Southwest quadrant of Carlsbad, (south of Palomar Airport Road and west of El Camino Real); that there is a 30 acre open-space deficit in Zone 9 (west of I-5 and south of Poinsettia) of the Growth Management Plan; that the City is not requiring developers to first look at non-residential reserve and parks in Planning Area F (the large, undeveloped area west of the railroad tracks, north of Avenida Encinas and south of Cape Rey Hotel); and most importantly, I am informed that the City Council is currently reviewing plans to build a high-density, residential community in Planning Area F, a location perfectly situated to remedy the above deficits.

Accordingly, I am requesting and making my position known that:

- I want the City of Carlsbad to build a park at Ponto to serve residents and visitors alike.
- I believe any and all development west of I-5 should be dependent on developers providing the required and currently missing 30 acres of open-space.
- I do not want high-density, residential development at Ponto.
- I do not consider the proposed Veteran's Park, located 6 miles from Ponto, a suitable alternative to a Coastal Park and open-space for Ponto / west of I-5.
- _____

I thank you for your consideration!

Sign: _____

Print Name: LAURIE EDWARDS

Date: 11/29/18

Address: 14 ABERCROMBIE ST, WEST WOLLONGONG,
NSW, AUSTRALIA - 2500

Email to:

Matt.Hall@carlsbadca.gov; CityCouncil@carlsbadca.gov; gbuhr@coastal.ca.gov;
Erin.Prahler@coastal.ca.gov; info@peopleforponto.com

People for Ponto

Develop Ponto Right

Re: Ponto Beach / Parks and Open Space Deficit

Dear Mayor Hall, Carlsbad City Council, and California Coastal Commission:

I am informed that there is a current 6.6 acre park deficit in Coastal Southwest quadrant of Carlsbad, (south of Palomar Airport Road and west of El Camino Real); that there is a 30 acre open-space deficit in Zone 9 (west of I-5 and south of Poinsettia) of the Growth Management Plan; that the City is not requiring developers to first look at non-residential reserve and parks in Planning Area F (the large, undeveloped area west of the railroad tracks, north of Avenida Encinas and south of Cape Rey Hotel); and most importantly, I am informed that the City Council is currently reviewing plans to build a high-density, residential community in Planning Area F, a location perfectly situated to remedy the above deficits.

Accordingly, I am requesting and making my position known that:

- I want the City of Carlsbad to build a park at Ponto to serve residents and visitors alike.
- I believe any and all development west of I-5 should be dependent on developers providing the required and currently missing 30 acres of open-space.
- I do not want high-density, residential development at Ponto.
- I do not consider the proposed Veteran's Park, located 6 miles from Ponto, a suitable alternative to a Coastal Park and open-space for Ponto / west of I-5.
- _____

I thank you for your consideration!

Sign: _____

Print Name: _____

Date: _____

Address: _____



Sean Parnica

11/22/12

Crown Del Mar

Email to:

Matt.Hall@carlsbadca.gov; CityCouncil@carlsbadca.gov; gbuhr@coastal.ca.gov;
Erin.Prahler@coastal.ca.gov; info@peopleforponto.com

Re: Ponto Beach / Parks and Open Space Deficit


Dear Mayor Hall, Carlsbad City Council, and California Coastal Commission:

I am informed that there is a current 6.6 acre park deficit in Coastal Southwest quadrant of Carlsbad, (south of Palomar Airport Road and west of El Camino Real); that there is a 30 acre open-space deficit in Zone 9 (west of I-5 and south of Poinsettia) of the Growth Management Plan; that the City is not requiring developers to first look at non-residential reserve and parks in Planning Area F (the large, undeveloped area west of the railroad tracks, north of Avenida Encinas and south of Cape Rey Hotel); and most importantly, I am informed that the City Council is currently reviewing plans to build a high-density, residential community in Planning Area F, a location perfectly situated to remedy the above deficits.

Accordingly, I am requesting and making my position known that:

- I want the City of Carlsbad to build a park at Ponto to serve residents and visitors alike.
- I believe any and all development west of I-5 should be dependent on developers providing the required and currently missing 30 acres of open-space.
- I do not want high-density, residential development at Ponto.
- I do not consider the proposed Veteran's Park, located 6 miles from Ponto, a suitable alternative to a Coastal Park and open-space for Ponto / west of I-5.
- _____

I thank you for your consideration!

Sign: 
Print Name: Soudi Rasmussen
Date: 11-23-18
Address: 2015 Carlsbad, CDM, CA

Email to:

Matt.Hall@carlsbadca.gov; CityCouncil@carlsbadca.gov; gbuhr@coastal.ca.gov;
Erin.Prahler@coastal.ca.gov; info@peopleforponto.com

People for Ponto

Develop Ponto Right

Re: Ponto Beach / Parks and Open Space Deficit

Dear Mayor Hall, Carlsbad City Council, and California Coastal Commission:

I am informed that there is a current 6.6 acre park deficit in Coastal Southwest quadrant of Carlsbad, (south of Palomar Airport Road and west of El Camino Real); that there is a 30 acre open-space deficit in Zone 9 (west of I-5 and south of Poinsettia) of the Growth Management Plan; that the City is not requiring developers to first look at non-residential reserve and parks in Planning Area F (the large, undeveloped area west of the railroad tracks, north of Avenida Encinas and south of Cape Rey Hotel); and most importantly, I am informed that the City Council is currently reviewing plans to build a high-density, residential community in Planning Area F, a location perfectly situated to remedy the above deficits.

Accordingly, I am requesting and making my position known that:

- I want the City of Carlsbad to build a park at Ponto to serve residents and visitors alike.
- I believe any and all development west of I-5 should be dependent on developers providing the required and currently missing 30 acres of open-space.
- I do not want high-density, residential development at Ponto.
- I do not consider the proposed Veteran's Park, located 6 miles from Ponto, a suitable alternative to a Coastal Park and open-space for Ponto / west of I-5.
- _____

I thank you for your consideration!

Sign: 

Print Name: EDDIE LEVIN

Date: 11/22/18

Address: 16 NORTHRIDGE CA

Email to:

Matt.Hall@carlsbadca.gov; CityCouncil@carlsbadca.gov; gbuhr@coastal.ca.gov;
Erin.Prahler@coastal.ca.gov; info@peopleforponto.com

Re: Ponto Beach / Parks and Open Space Deficit

Dear Mayor Hall, Carlsbad City Council, and California Coastal Commission:

I am informed that there is a current 6.6 acre park deficit in Coastal Southwest quadrant of Carlsbad, (south of Palomar Airport Road and west of El Camino Real); that there is a 30 acre open-space deficit in Zone 9 (west of I-5 and south of Poinsettia) of the Growth Management Plan; that the City is not requiring developers to first look at non-residential reserve and parks in Planning Area F (the large, undeveloped area west of the railroad tracks, north of Avenida Encinas and south of Cape Rey Hotel); and most importantly, I am informed that the City Council is currently reviewing plans to build a high-density, residential community in Planning Area F, a location perfectly situated to remedy the above deficits.

Accordingly, I am requesting and making my position known that:

- I want the City of Carlsbad to build a park at Ponto to serve residents and visitors alike.
- I believe any and all development west of I-5 should be dependent on developers providing the required and currently missing 30 acres of open-space.
- I do not want high-density, residential development at Ponto.
- I do not consider the proposed Veteran's Park, located 6 miles from Ponto, a suitable alternative to a Coastal Park and open-space for Ponto / west of I-5.
- Open Space

I thank you for your consideration!

Sign: 

Print Name: William R. Ryan

Date: 11/22/18

Address: _____

Email to:

Matt.Hall@carlsbadca.gov; CityCouncil@carlsbadca.gov; gbuhr@coastal.ca.gov;
Erin.Prahler@coastal.ca.gov; info@peopleforponto.com

People for Ponto

Develop Ponto Right

Re: Ponto Beach / Parks and Open Space Deficit

Dear Mayor Hall, Carlsbad City Council, and California Coastal Commission:


I am informed that there is a current 6.6 acre park deficit in Coastal Southwest quadrant of Carlsbad, (south of Palomar Airport Road and west of El Camino Real); that there is a 30 acre open-space deficit in Zone 9 (west of I-5 and south of Poinsettia) of the Growth Management Plan; that the City is not requiring developers to first look at non-residential reserve and parks in Planning Area F (the large, undeveloped area west of the railroad tracks, north of Avenida Encinas and south of Cape Rey Hotel); and most importantly, I am informed that the City Council is currently reviewing plans to build a high-density, residential community in Planning Area F, a location perfectly situated to remedy the above deficits.

Accordingly, I am requesting and making my position known that:

- I want the City of Carlsbad to build a park at Ponto to serve residents and visitors alike.
- I believe any and all development west of I-5 should be dependent on developers providing the required and currently missing 30 acres of open-space.
- I do not want high-density, residential development at Ponto.
- I do not consider the proposed Veteran's Park, located 6 miles from Ponto, a suitable alternative to a Coastal Park and open-space for Ponto / west of I-5.
- _____

I thank you for your consideration!

Sign:



Print Name:

Cheryl Ortov

Date:

11/22/18

Address:

Redondo Beach

Email to:

Matt.Hall@carlsbadca.gov; CityCouncil@carlsbadca.gov; gbuhr@coastal.ca.gov;
Erin.Prahler@coastal.ca.gov; info@peopleforponto.com

Re: Ponto Beach / Parks and Open Space Deficit

Dear Mayor Hall, Carlsbad City Council, and California Coastal Commission:

I am informed that there is a current 6.6 acre park deficit in Coastal Southwest quadrant of Carlsbad, (south of Palomar Airport Road and west of El Camino Real); that there is a 30 acre open-space deficit in Zone 9 (west of I-5 and south of Poinsettia) of the Growth Management Plan; that the City is not requiring developers to first look at non-residential reserve and parks in Planning Area F (the large, undeveloped area west of the railroad tracks, north of Avenida Encinas and south of Cape Rey Hotel); and most importantly, I am informed that the City Council is currently reviewing plans to build a high-density, residential community in Planning Area F, a location perfectly situated to remedy the above deficits.

Accordingly, I am requesting and making my position known that:

- I want the City of Carlsbad to build a park at Ponto to serve residents and visitors alike.
- I believe any and all development west of I-5 should be dependent on developers providing the required and currently missing 30 acres of open-space.
- I do not want high-density, residential development at Ponto.
- I do not consider the proposed Veteran's Park, located 6 miles from Ponto, a suitable alternative to a Coastal Park and open-space for Ponto / west of I-5.
- _____

I thank you for your consideration!

Sign: ADDI

Print Name: _____

Date: 11-22-18

Address: _____

Email to:

Matt.Hall@carlsbadca.gov; CityCouncil@carlsbadca.gov; gbuhr@coastal.ca.gov;
Erin.Prahler@coastal.ca.gov; info@peopleforponto.com

People for Ponto

Develop Ponto Right

Re: Ponto Beach / Parks and Open Space Deficit

Dear Mayor Hall, Carlsbad City Council, and California Coastal Commission:

I am informed that there is a current 6.6 acre park deficit in Coastal Southwest quadrant of Carlsbad, (south of Palomar Airport Road and west of El Camino Real); that there is a 30 acre open-space deficit in Zone 9 (west of I-5 and south of Poinsettia) of the Growth Management Plan; that the City is not requiring developers to first look at non-residential reserve and parks in Planning Area F (the large, undeveloped area west of the railroad tracks, north of Avenida Encinas and south of Cape Rey Hotel); and most importantly, I am informed that the City Council is currently reviewing plans to build a high-density, residential community in Planning Area F, a location perfectly situated to remedy the above deficits.

Accordingly, I am requesting and making my position known that:

- I want the City of Carlsbad to build a park at Ponto to serve residents and visitors alike.
- I believe any and all development west of I-5 should be dependent on developers providing the required and currently missing 30 acres of open-space.
- I do not want high-density, residential development at Ponto.
- I do not consider the proposed Veteran's Park, located 6 miles from Ponto, a suitable alternative to a Coastal Park and open-space for Ponto / west of I-5.
- _____


I thank you for your consideration!

Sign: _____

Print Name: _____

Date: _____

Address: _____


Bryan R. Rasmussen
11/22/10
CDMC CA

Email to:

Matt.Hall@carlsbadca.gov; CityCouncil@carlsbadca.gov; gbuhr@coastal.ca.gov;
Erin.Prahler@coastal.ca.gov; info@peopleforponto.com

People for Ponto

Develop Ponto Right

Re: Ponto Beach / Parks and Open Space Deficit

Dear Mayor Hall, Carlsbad City Council, and California Coastal Commission:

I am informed that there is a current 6.6 acre park deficit in Coastal Southwest quadrant of Carlsbad, (south of Palomar Airport Road and west of El Camino Real); that there is a 30 acre open-space deficit in Zone 9 (west of I-5 and south of Poinsettia) of the Growth Management Plan; that the City is not requiring developers to first look at non-residential reserve and parks in Planning Area F (the large, undeveloped area west of the railroad tracks, north of Avenida Encinas and south of Cape Rey Hotel); and most importantly, I am informed that the City Council is currently reviewing plans to build a high-density, residential community in Planning Area F, a location perfectly situated to remedy the above deficits.

Accordingly, I am requesting and making my position known that:

- I want the City of Carlsbad to build a park at Ponto to serve residents and visitors alike.
- I believe any and all development west of I-5 should be dependent on developers providing the required and currently missing 30 acres of open-space.
- I do not want high-density, residential development at Ponto.
- I do not consider the proposed Veteran's Park, located 6 miles from Ponto, a suitable alternative to a Coastal Park and open-space for Ponto / west of I-5.
- _____

I thank you for your consideration!

Sign: _____

LEXI RASSMAN

Print Name: _____

LEXI

Date: _____

11-22-18

Address: _____

Email to:

Matt.Hall@carlsbadca.gov; CityCouncil@carlsbadca.gov; gbuhr@coastal.ca.gov;
Erin.Prahler@coastal.ca.gov; info@peopleforponto.com

People for Ponto

Develop Ponto Right

Re: Ponto Beach / Parks and Open Space Deficit

Dear Mayor Hall, Carlsbad City Council, and California Coastal Commission:

I am informed that there is a current 6.6 acre park deficit in Coastal Southwest quadrant of Carlsbad, (south of Palomar Airport Road and west of El Camino Real); that there is a 30 acre open-space deficit in Zone 9 (west of I-5 and south of Poinsettia) of the Growth Management Plan; that the City is not requiring developers to first look at non-residential reserve and parks in Planning Area F (the large, undeveloped area west of the railroad tracks, north of Avenida Encinas and south of Cape Rey Hotel); and most importantly, I am informed that the City Council is currently reviewing plans to build a high-density, residential community in Planning Area F, a location perfectly situated to remedy the above deficits.

Accordingly, I am requesting and making my position known that:

- I want the City of Carlsbad to build a park at Ponto to serve residents and visitors alike.
- I believe any and all development west of I-5 should be dependent on developers providing the required and currently missing 30 acres of open-space.
- I do not want high-density, residential development at Ponto.
- I do not consider the proposed Veteran's Park, located 6 miles from Ponto, a suitable alternative to a Coastal Park and open-space for Ponto / west of I-5.
- _____

I thank you for your consideration!

Sign: _____

Print Name: _____

Date: _____

Address: _____

Email to:

Matt.Hall@carlsbadca.gov; CityCouncil@carlsbadca.gov; gbuhr@coastal.ca.gov;
Erin.Praher@coastal.ca.gov; info@peopleforponto.com

Re: Ponto Beach / Parks and Open Space Deficit

Dear Mayor Hall, Carlsbad City Council, and California Coastal Commission:

I am informed that there is a current 6.6 acre park deficit in Coastal Southwest quadrant of Carlsbad, (south of Palomar Airport Road and west of El Camino Real); that there is a 30 acre open-space deficit in Zone 9 (west of I-5 and south of Poinsettia) of the Growth Management Plan; that the City is not requiring developers to first look at non-residential reserve and parks in Planning Area F (the large, undeveloped area west of the railroad tracks, north of Avenida Encinas and south of Cape Rey Hotel); and most importantly, I am informed that the City Council is currently reviewing plans to build a high-density, residential community in Planning Area F, a location perfectly situated to remedy the above deficits.

Accordingly, I am requesting and making my position known that:

- I want the City of Carlsbad to build a park at Ponto to serve residents and visitors alike.
- I believe any and all development west of I-5 should be dependent on developers providing the required and currently missing 30 acres of open-space.
- I do not want high-density, residential development at Ponto.
- I do not consider the proposed Veteran's Park, located 6 miles from Ponto, a suitable alternative to a Coastal Park and open-space for Ponto / west of I-5.
- _____

I thank you for your consideration!

Sign: 

Print Name: MARIE RASSMAN

Date: 4/22/18

Address: 4337 Marina City Dr
M.D.R. CA. 90292

Email to:

Matt.Hall@carlsbadca.gov; CityCouncil@carlsbadca.gov; gbuhr@coastal.ca.gov;
Erin.Prahler@coastal.ca.gov; info@peopleforponto.com

Re: Ponto Beach / Parks and Open Space Deficit

Dear Mayor Hall, Carlsbad City Council, and California Coastal Commission:

I am informed that there is a current 6.6 acre park deficit in Coastal Southwest quadrant of Carlsbad, (south of Palomar Airport Road and west of El Camino Real); that there is a 30 acre open-space deficit in Zone 9 (west of I-5 and south of Poinsettia) of the Growth Management Plan; that the City is not requiring developers to first look at non-residential reserve and parks in Planning Area F (the large, undeveloped area west of the railroad tracks, north of Avenida Encinas and south of Cape Rey Hotel); and most importantly, I am informed that the City Council is currently reviewing plans to build a high-density, residential community in Planning Area F, a location perfectly situated to remedy the above deficits.

Accordingly, I am requesting and making my position known that:

- I want the City of Carlsbad to build a park at Ponto to serve residents and visitors alike.
- I believe any and all development west of I-5 should be dependent on developers providing the required and currently missing 30 acres of open-space.
- I do not want high-density, residential development at Ponto.
- I do not consider the proposed Veteran's Park, located 6 miles from Ponto, a suitable alternative to a Coastal Park and open-space for Ponto / west of I-5.

I thank you for your consideration!

Sign: 

Print Name: Mark Meza

Date: 11-24-18

Address: _____

Email to:

Matt.Hall@carlsbadca.gov; CityCouncil@carlsbadca.gov; gbuhr@coastal.ca.gov;
Erin.Prahler@coastal.ca.gov; info@peopleforponto.com

Re: Ponto Beach / Parks and Open Space Deficit

Dear Mayor Hall, Carlsbad City Council, and California Coastal Commission:

I am informed that there is a current 6.6 acre park deficit in Coastal Southwest quadrant of Carlsbad, (south of Palomar Airport Road and west of El Camino Real); that there is a 30 acre open-space deficit in Zone 9 (west of I-5 and south of Poinsettia) of the Growth Management Plan; that the City is not requiring developers to first look at non-residential reserve and parks in Planning Area F (the large, undeveloped area west of the railroad tracks, north of Avenida Encinas and south of Cape Rey Hotel); and most importantly, I am informed that the City Council is currently reviewing plans to build a high-density, residential community in Planning Area F, a location perfectly situated to remedy the above deficits.

Accordingly, I am requesting and making my position known that:

- I want the City of Carlsbad to build a park at Ponto to serve residents and visitors alike.
- I believe any and all development west of I-5 should be dependent on developers providing the required and currently missing 30 acres of open-space.
- I do not want high-density, residential development at Ponto.
- I do not consider the proposed Veteran's Park, located 6 miles from Ponto, a suitable alternative to a Coastal Park and open-space for Ponto / west of I-5.
- _____

I thank you for your consideration!

Sign: _____

Print Name: _____

Date: _____

Address: _____

Email to:

Matt.Hall@carlsbadca.gov; CityCouncil@carlsbadca.gov; gbuhr@coastal.ca.gov;
Erin.Prahler@coastal.ca.gov; info@peopleforponto.com

People for Ponto

Develop Ponto Right

Re: Ponto Beach / Parks and Open Space Deficit

Dear Mayor Hall, Carlsbad City Council, and California Coastal Commission:

I am informed that there is a current 6.6 acre park deficit in Coastal Southwest quadrant of Carlsbad, (south of Palomar Airport Road and west of El Camino Real); that there is a 30 acre open-space deficit in Zone 9 (west of I-5 and south of Poinsettia) of the Growth Management Plan; that the City is not requiring developers to first look at non-residential reserve and parks in Planning Area F (the large, undeveloped area west of the railroad tracks, north of Avenida Encinas and south of Cape Rey Hotel); and most importantly, I am informed that the City Council is currently reviewing plans to build a high-density, residential community in Planning Area F, a location perfectly situated to remedy the above deficits.

Accordingly, I am requesting and making my position known that:

- I want the City of Carlsbad to build a park at Ponto to serve residents and visitors alike.
- I believe any and all development west of I-5 should be dependent on developers providing the required and currently missing 30 acres of open-space.
- I do not want high-density, residential development at Ponto.
- I do not consider the proposed Veteran's Park, located 6 miles from Ponto, a suitable alternative to a Coastal Park and open-space for Ponto / west of I-5.

I thank you for your consideration!

Sign: Alfredo Garcia
Print Name: Alfredo Garcia
Date: 11-24-18
Address: _____

Email to:
Matt.Hall@carlsbadca.gov; CityCouncil@carlsbadca.gov; gbuhr@coastal.ca.gov;
Erin.Prahler@coastal.ca.gov; info@peopleforponto.com

Re: Ponto Beach / Parks and Open Space Deficit

Dear Mayor Hall, Carlsbad City Council, and California Coastal Commission:

I am informed that there is a current 6.6 acre park deficit in Coastal Southwest quadrant of Carlsbad, (south of Palomar Airport Road and west of El Camino Real); that there is a 30 acre open-space deficit in Zone 9 (west of I-5 and south of Poinsettia) of the Growth Management Plan; that the City is not requiring developers to first look at non-residential reserve and parks in Planning Area F (the large, undeveloped area west of the railroad tracks, north of Avenida Encinas and south of Cape Rey Hotel); and most importantly, I am informed that the City Council is currently reviewing plans to build a high-density, residential community in Planning Area F, a location perfectly situated to remedy the above deficits.

Accordingly, I am requesting and making my position known that:

- I want the City of Carlsbad to build a park at Ponto to serve residents and visitors alike.
- I believe any and all development west of I-5 should be dependent on developers providing the required and currently missing 30 acres of open-space.
- I do not want high-density, residential development at Ponto.
- I do not consider the proposed Veteran's Park, located 6 miles from Ponto, a suitable alternative to a Coastal Park and open-space for Ponto / west of I-5.
- _____

I thank you for your consideration!

Sign: Delaram Agholani

Print Name: Delaram

Date: 11/17/18

Address: 13553 Anoyo Dale Lane

Email to:

Matt.Hall@carlsbadca.gov; CityCouncil@carlsbadca.gov; gbuhr@coastal.ca.gov;
Erin.Prahler@coastal.ca.gov; info@peopleforponto.com

People for Ponto

Develop Ponto Right

Re: Ponto Beach / Parks and Open Space Deficit

Dear Mayor Hall, Carlsbad City Council, and California Coastal Commission:

I am informed that there is a current 6.6 acre park deficit in Coastal Southwest quadrant of Carlsbad, (south of Palomar Airport Road and west of El Camino Real); that there is a 30 acre open-space deficit in Zone 9 (west of I-5 and south of Poinsettia) of the Growth Management Plan; that the City is not requiring developers to first look at non-residential reserve and parks in Planning Area F (the large, undeveloped area west of the railroad tracks, north of Avenida Encinas and south of Cape Rey Hotel); and most importantly, I am informed that the City Council is currently reviewing plans to build a high-density, residential community in Planning Area F, a location perfectly situated to remedy the above deficits.

Accordingly, I am requesting and making my position known that:

- I want the City of Carlsbad to build a park at Ponto to serve residents and visitors alike.
- I believe any and all development west of I-5 should be dependent on developers providing the required and currently missing 30 acres of open-space.
- I do not want high-density, residential development at Ponto.
- I do not consider the proposed Veteran's Park, located 6 miles from Ponto, a suitable alternative to a Coastal Park and open-space for Ponto / west of I-5.

I thank you for your consideration!

Sign: 

Print Name: Maria Martini

Date: 11/17/2018

Address: 826 Smith Dr.
Vista CA. 92084

Email to:

Matt.Hall@carlsbadca.gov; CityCouncil@carlsbadca.gov; gbuhr@coastal.ca.gov;
Erin.Praher@coastal.ca.gov; info@peopleforponto.com

Re: Ponto Beach / Parks and Open Space Deficit

Dear Mayor Hall, Carlsbad City Council, and California Coastal Commission:

I am informed that there is a current 6.6 acre park deficit in Coastal Southwest quadrant of Carlsbad, (south of Palomar Airport Road and west of El Camino Real); that there is a 30 acre open-space deficit in Zone 9 (west of I-5 and south of Poinsettia) of the Growth Management Plan; that the City is not requiring developers to first look at non-residential reserve and parks in Planning Area F (the large, undeveloped area west of the railroad tracks, north of Avenida Encinas and south of Cape Rey Hotel); and most importantly, I am informed that the City Council is currently reviewing plans to build a high-density, residential community in Planning Area F, a location perfectly situated to remedy the above deficits.

Accordingly, I am requesting and making my position known that:

- I want the City of Carlsbad to build a park at Ponto to serve residents and visitors alike.
- I believe any and all development west of I-5 should be dependent on developers providing the required and currently missing 30 acres of open-space.
- I do not want high-density, residential development at Ponto.
- I do not consider the proposed Veteran's Park, located 6 miles from Ponto, a suitable alternative to a Coastal Park and open-space for Ponto / west of I-5.
- _____

I thank you for your consideration!

Sign: 

Print Name: Dawnielle Davis

Date: 11/17/18

Address: 1807 University Ave San Diego
CA 92103

Email to:

Matt.Hall@carlsbadca.gov; CityCouncil@carlsbadca.gov; gbuhr@coastal.ca.gov;
Erin.Prahler@coastal.ca.gov; info@peopleforponto.com

Re: Ponto Beach / Parks and Open Space Deficit

Dear Mayor Hall, Carlsbad City Council, and California Coastal Commission:

I am informed that there is a current 6.6 acre park deficit in Coastal Southwest quadrant of Carlsbad, (south of Palomar Airport Road and west of El Camino Real); that there is a 30 acre open-space deficit in Zone 9 (west of I-5 and south of Poinsettia) of the Growth Management Plan; that the City is not requiring developers to first look at non-residential reserve and parks in Planning Area F (the large, undeveloped area west of the railroad tracks, north of Avenida Encinas and south of Cape Rey Hotel); and most importantly, I am informed that the City Council is currently reviewing plans to build a high-density, residential community in Planning Area F, a location perfectly situated to remedy the above deficits.

Accordingly, I am requesting and making my position known that:

- I want the City of Carlsbad to build a park at Ponto to serve residents and visitors alike.
- I believe any and all development west of I-5 should be dependent on developers providing the required and currently missing 30 acres of open-space.
- I do not want high-density, residential development at Ponto.
- I do not consider the proposed Veteran's Park, located 6 miles from Ponto, a suitable alternative to a Coastal Park and open-space for Ponto / west of I-5.
- _____

I thank you for your consideration!

Sign:

Christine Prater

Print Name:

CHRISTINE PRATER

Date:

11/16/18

Address:

933 BRICKLANE RD
RAMONA, CA 92065

Email to:

Matt.Hall@carlsbadca.gov; CityCouncil@carlsbadca.gov; gbuhr@coastal.ca.gov;
Erin.Praher@coastal.ca.gov; info@peopleforponto.com

Re: Ponto Beach / Parks and Open Space Deficit

Dear Mayor Hall, Carlsbad City Council, and California Coastal Commission:

I am informed that there is a current 6.6 acre park deficit in Coastal Southwest quadrant of Carlsbad, (south of Palomar Airport Road and west of El Camino Real); that there is a 30 acre open-space deficit in Zone 9 (west of I-5 and south of Poinsettia) of the Growth Management Plan; that the City is not requiring developers to first look at non-residential reserve and parks in Planning Area F (the large, undeveloped area west of the railroad tracks, north of Avenida Encinas and south of Cape Rey Hotel); and most importantly, I am informed that the City Council is currently reviewing plans to build a high-density, residential community in Planning Area F, a location perfectly situated to remedy the above deficits.

Accordingly, I am requesting and making my position known that:

- I want the City of Carlsbad to build a park at Ponto to serve residents and visitors alike.
- I believe any and all development west of I-5 should be dependent on developers providing the required and currently missing 30 acres of open-space.
- I do not want high-density, residential development at Ponto.
- I do not consider the proposed Veteran's Park, located 6 miles from Ponto, a suitable alternative to a Coastal Park and open-space for Ponto / west of I-5.
- _____

I thank you for your consideration!

Sign: 

Print Name: Jason Welte

Date: 11/15/18

Address: 5519 Clairemont Mesa #406

Email to:

Matt.Hall@carlsbadca.gov; CityCouncil@carlsbadca.gov; gbuhr@coastal.ca.gov;
Erin.Prahler@coastal.ca.gov; info@peopleforponto.com

Re: Ponto Beach / Parks and Open Space Deficit

Dear Mayor Hall, Carlsbad City Council, and California Coastal Commission:

I am informed that there is a current 6.6 acre park deficit in Coastal Southwest quadrant of Carlsbad, (south of Palomar Airport Road and west of El Camino Real); that there is a 30 acre open-space deficit in Zone 9 (west of I-5 and south of Poinsettia) of the Growth Management Plan; that the City is not requiring developers to first look at non-residential reserve and parks in Planning Area F (the large, undeveloped area west of the railroad tracks, north of Avenida Encinas and south of Cape Rey Hotel); and most importantly, I am informed that the City Council is currently reviewing plans to build a high-density, residential community in Planning Area F, a location perfectly situated to remedy the above deficits.

Accordingly, I am requesting and making my position known that:

- I want the City of Carlsbad to build a park at Ponto to serve residents and visitors alike.
- I believe any and all development west of I-5 should be dependent on developers providing the required and currently missing 30 acres of open-space.
- I do not want high-density, residential development at Ponto.
- I do not consider the proposed Veteran's Park, located 6 miles from Ponto, a suitable alternative to a Coastal Park and open-space for Ponto / west of I-5.
- _____

I thank you for your consideration!

Sign:



Print Name:

Chris Daverse

Date:

11/17/18

Address:

6105 Mt. Villa Circle
Austin, TX 78731

Email to:

Matt.Hall@carlsbadca.gov; CityCouncil@carlsbadca.gov; gbuhr@coastal.ca.gov;
Erin.Praher@coastal.ca.gov; info@peopleforponto.com

People for Ponto

Develop Ponto Right

Re: Ponto Beach / Parks and Open Space Deficit

Dear Mayor Hall, Carlsbad City Council, and California Coastal Commission:

I am informed that there is a current 6.6 acre park deficit in Coastal Southwest quadrant of Carlsbad, (south of Palomar Airport Road and west of El Camino Real); that there is a 30 acre open-space deficit in Zone 9 (west of I-5 and south of Poinsettia) of the Growth Management Plan; that the City is not requiring developers to first look at non-residential reserve and parks in Planning Area F (the large, undeveloped area west of the railroad tracks, north of Avenida Encinas and south of Cape Rey Hotel); and most importantly, I am informed that the City Council is currently reviewing plans to build a high-density, residential community in Planning Area F, a location perfectly situated to remedy the above deficits.

Accordingly, I am requesting and making my position known that:

- I want the City of Carlsbad to build a park at Ponto to serve residents and visitors alike.
- I believe any and all development west of I-5 should be dependent on developers providing the required and currently missing 30 acres of open-space.
- I do not want high-density, residential development at Ponto.
- I do not consider the proposed Veteran's Park, located 6 miles from Ponto, a suitable alternative to a Coastal Park and open-space for Ponto / west of I-5.
- _____

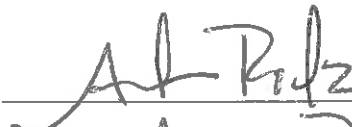
I thank you for your consideration!

Sign: _____

Print Name: _____

Date: _____

Address: _____


Adrian RODRIGUEZ
11/12/18
9731 Silverman

Email to:

Matt.Hall@carlsbadca.gov; CityCouncil@carlsbadca.gov; gbuhr@coastal.ca.gov;
Erin.Prahler@coastal.ca.gov; info@peopleforponto.com

People for Ponto

Develop Ponto Right

Re: Ponto Beach / Parks and Open Space Deficit

Dear Mayor Hall, Carlsbad City Council, and California Coastal Commission:

I am informed that there is a current 6.6 acre park deficit in Coastal Southwest quadrant of Carlsbad, (south of Palomar Airport Road and west of El Camino Real); that there is a 30 acre open-space deficit in Zone 9 (west of I-5 and south of Poinsettia) of the Growth Management Plan; that the City is not requiring developers to first look at non-residential reserve and parks in Planning Area F (the large, undeveloped area west of the railroad tracks, north of Avenida Encinas and south of Cape Rey Hotel); and most importantly, I am informed that the City Council is currently reviewing plans to build a high-density, residential community in Planning Area F, a location perfectly situated to remedy the above deficits.

Accordingly, I am requesting and making my position known that:

- I want the City of Carlsbad to build a park at Ponto to serve residents and visitors alike.
- I believe any and all development west of I-5 should be dependent on developers providing the required and currently missing 30 acres of open-space.
- I do not want high-density, residential development at Ponto.
- I do not consider the proposed Veteran's Park, located 6 miles from Ponto, a suitable alternative to a Coastal Park and open-space for Ponto / west of I-5.
- _____

I thank you for your consideration!

Sign: 

Print Name: Erica Cox

Date: 4/12/18

Address: 563 Ciclo Ave., Santa Barbara, CA 93117

Email to:

Matt.Hall@carlsbadca.gov; CityCouncil@carlsbadca.gov; gbuhr@coastal.ca.gov;
Erin.Prahler@coastal.ca.gov; info@peopleforponto.com

People for Ponto

Develop Ponto Right

Re: Ponto Beach / Parks and Open Space Deficit

Dear Mayor Hall, Carlsbad City Council, and California Coastal Commission:

I am informed that there is a current 6.6 acre park deficit in Coastal Southwest quadrant of Carlsbad, (south of Palomar Airport Road and west of El Camino Real); that there is a 30 acre open-space deficit in Zone 9 (west of I-5 and south of Poinsettia) of the Growth Management Plan; that the City is not requiring developers to first look at non-residential reserve and parks in Planning Area F (the large, undeveloped area west of the railroad tracks, north of Avenida Encinas and south of Cape Rey Hotel); and most importantly, I am informed that the City Council is currently reviewing plans to build a high-density, residential community in Planning Area F, a location perfectly situated to remedy the above deficits.

Accordingly, I am requesting and making my position known that:

- I want the City of Carlsbad to build a park at Ponto to serve residents and visitors alike.
- I believe any and all development west of I-5 should be dependent on developers providing the required and currently missing 30 acres of open-space.
- I do not want high-density, residential development at Ponto.
- I do not consider the proposed Veteran's Park, located 6 miles from Ponto, a suitable alternative to a Coastal Park and open-space for Ponto / west of I-5.
- _____

I thank you for your consideration!

Sign: _____

Print Name: _____

Date: _____

Address: _____

Email to:

Matt.Hall@carlsbadca.gov; CityCouncil@carlsbadca.gov; gbuhr@coastal.ca.gov;
Erin.Prahler@coastal.ca.gov; info@peopleforponto.com

People for Ponto

Develop Ponto Right

Re: Ponto Beach / Parks and Open Space Deficit

Dear Mayor Hall, Carlsbad City Council, and California Coastal Commission:

I am informed that there is a current 6.6 acre park deficit in Coastal Southwest quadrant of Carlsbad, (south of Palomar Airport Road and west of El Camino Real); that there is a 30 acre open-space deficit in Zone 9 (west of I-5 and south of Poinsettia) of the Growth Management Plan; that the City is not requiring developers to first look at non-residential reserve and parks in Planning Area F (the large, undeveloped area west of the railroad tracks, north of Avenida Encinas and south of Cape Rey Hotel); and most importantly, I am informed that the City Council is currently reviewing plans to build a high-density, residential community in Planning Area F, a location perfectly situated to remedy the above deficits.

Accordingly, I am requesting and making my position known that:

- I want the City of Carlsbad to build a park at Ponto to serve residents and visitors alike.
- I believe any and all development west of I-5 should be dependent on developers providing the required and currently missing 30 acres of open-space.
- I do not want high-density, residential development at Ponto.
- I do not consider the proposed Veteran's Park, located 6 miles from Ponto, a suitable alternative to a Coastal Park and open-space for Ponto / west of I-5.

I thank you for your consideration!

Sign: Carolyn Kraft

Print Name: Carol Kraft

Date: 11-11-18

Address: 2112 E. Vista Way #24
Vista, CA 92084

Email to:

Matt.Hall@carlsbadca.gov; CityCouncil@carlsbadca.gov; gbuhr@coastal.ca.gov;
Erin.Prahler@coastal.ca.gov; info@peopleforponto.com

People for Ponto

Develop Ponto Right

Re: Ponto Beach / Parks and Open Space Deficit

Dear Mayor Hall, Carlsbad City Council, and California Coastal Commission:

I am informed that there is a current 6.6 acre park deficit in Coastal Southwest quadrant of Carlsbad, (south of Palomar Airport Road and west of El Camino Real); that there is a 30 acre open-space deficit in Zone 9 (west of I-5 and south of Poinsettia) of the Growth Management Plan; that the City is not requiring developers to first look at non-residential reserve and parks in Planning Area F (the large, undeveloped area west of the railroad tracks, north of Avenida Encinas and south of Cape Rey Hotel); and most importantly, I am informed that the City Council is currently reviewing plans to build a high-density, residential community in Planning Area F, a location perfectly situated to remedy the above deficits.

Accordingly, I am requesting and making my position known that:

- I want the City of Carlsbad to build a park at Ponto to serve residents and visitors alike.
- I believe any and all development west of I-5 should be dependent on developers providing the required and currently missing 30 acres of open-space.
- I do not want high-density, residential development at Ponto.
- I do not consider the proposed Veteran's Park, located 6 miles from Ponto, a suitable alternative to a Coastal Park and open-space for Ponto / west of I-5.
- _____

I thank you for your consideration!

Sign: Raylene Horta

Print Name: Raylene Horta

Date: Nov 10 2018

Address: 38967 Huddleston Cir
Murrieta Calif 92563

Email to:

Matt.Hall@carlsbadca.gov; CityCouncil@carlsbadca.gov; gbuhr@coastal.ca.gov;
Erin.Praher@coastal.ca.gov; info@peopleforponto.com

People for Ponto

Develop Ponto Right

Re: Ponto Beach / Parks and Open Space Deficit

Dear Mayor Hall, Carlsbad City Council, and California Coastal Commission:

I am informed that there is a current 6.6 acre park deficit in Coastal Southwest quadrant of Carlsbad, (south of Palomar Airport Road and west of El Camino Real); that there is a 30 acre open-space deficit in Zone 9 (west of I-5 and south of Poinsettia) of the Growth Management Plan; that the City is not requiring developers to first look at non-residential reserve and parks in Planning Area F (the large, undeveloped area west of the railroad tracks, north of Avenida Encinas and south of Cape Rey Hotel); and most importantly, I am informed that the City Council is currently reviewing plans to build a high-density, residential community in Planning Area F, a location perfectly situated to remedy the above deficits.

Accordingly, I am requesting and making my position known that:

- I want the City of Carlsbad to build a park at Ponto to serve residents and visitors alike.
- I believe any and all development west of I-5 should be dependent on developers providing the required and currently missing 30 acres of open-space.
- I do not want high-density, residential development at Ponto.
- I do not consider the proposed Veteran's Park, located 6 miles from Ponto, a suitable alternative to a Coastal Park and open-space for Ponto / west of I-5.
- _____


I thank you for your consideration!

Sign: _____

Print Name: _____

Date: _____

Address: _____


Ashlee Stapleton
11/10/18
820 Stratford Knoll
Encinitas, CA 92024

Email to:

Matt.Hall@carlsbadca.gov; CityCouncil@carlsbadca.gov; gbuhr@coastal.ca.gov;
Erin.Praher@coastal.ca.gov; info@peopleforponto.com

People for Ponto

Develop Ponto Right

Re: Ponto Beach / Parks and Open Space Deficit

Dear Mayor Hall, Carlsbad City Council, and California Coastal Commission:

I am informed that there is a current 6.6 acre park deficit in Coastal Southwest quadrant of Carlsbad, (south of Palomar Airport Road and west of El Camino Real); that there is a 30 acre open-space deficit in Zone 9 (west of I-5 and south of Poinsettia) of the Growth Management Plan; that the City is not requiring developers to first look at non-residential reserve and parks in Planning Area F (the large, undeveloped area west of the railroad tracks, north of Avenida Encinas and south of Cape Rey Hotel); and most importantly, I am informed that the City Council is currently reviewing plans to build a high-density, residential community in Planning Area F, a location perfectly situated to remedy the above deficits.

Accordingly, I am requesting and making my position known that:

- I want the City of Carlsbad to build a park at Ponto to serve residents and visitors alike.
- I believe any and all development west of I-5 should be dependent on developers providing the required and currently missing 30 acres of open-space.
- I do not want high-density, residential development at Ponto.
- I do not consider the proposed Veteran's Park, located 6 miles from Ponto, a suitable alternative to a Coastal Park and open-space for Ponto / west of I-5.
- _____

I thank you for your consideration!

Sign: 

Print Name: Sean Stupler

Date: 11-18-18

Address: 822 Stanford Hall
Encinitas CA 92029

Email to:

Matt.Hall@carlsbadca.gov; CityCouncil@carlsbadca.gov; gbuhr@coastal.ca.gov;
Erin.Prahler@coastal.ca.gov; info@peopleforponto.com

Re: Ponto Beach / Parks and Open Space Deficit

Dear Mayor Hall, Carlsbad City Council, and California Coastal Commission:

I am informed that there is a current 6.6 acre park deficit in Coastal Southwest quadrant of Carlsbad, (south of Palomar Airport Road and west of El Camino Real); that there is a 30 acre open-space deficit in Zone 9 (west of I-5 and south of Poinsettia) of the Growth Management Plan; that the City is not requiring developers to first look at non-residential reserve and parks in Planning Area F (the large, undeveloped area west of the railroad tracks, north of Avenida Encinas and south of Cape Rey Hotel); and most importantly, I am informed that the City Council is currently reviewing plans to build a high-density, residential community in Planning Area F, a location perfectly situated to remedy the above deficits.

Accordingly, I am requesting and making my position known that:

- I want the City of Carlsbad to build a park at Ponto to serve residents and visitors alike.
- I believe any and all development west of I-5 should be dependent on developers providing the required and currently missing 30 acres of open-space.
- I do not want high-density, residential development at Ponto.
- I do not consider the proposed Veteran's Park, located 6 miles from Ponto, a suitable alternative to a Coastal Park and open-space for Ponto / west of I-5.

I thank you for your consideration!

Sign: 

Print Name: Federico Fornini

Date: La Jolla CA

Address: 07/11/2018

Email to:

Matt.Hall@carlsbadca.gov; CityCouncil@carlsbadca.gov; gbuhr@coastal.ca.gov;
Erin.Praher@coastal.ca.gov; info@peopleforponto.com

People for Ponto

Develop Ponto Right

Re: Ponto Beach / Parks and Open Space Deficit

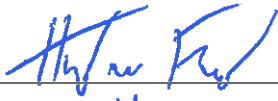
Dear Mayor Hall, Carlsbad City Council, and California Coastal Commission:

I am informed that there is a current 6.6 acre park deficit in Coastal Southwest quadrant of Carlsbad, (south of Palomar Airport Road and west of El Camino Real); that there is a 30 acre open-space deficit in Zone 9 (west of I-5 and south of Poinsettia) of the Growth Management Plan; that the City is not requiring developers to first look at non-residential reserve and parks in Planning Area F (the large, undeveloped area west of the railroad tracks, north of Avenida Encinas and south of Cape Rey Hotel); and most importantly, I am informed that the City Council is currently reviewing plans to build a high-density, residential community in Planning Area F, a location perfectly situated to remedy the above deficits.

Accordingly, I am requesting and making my position known that:

- I want the City of Carlsbad to build a park at Ponto to serve residents and visitors alike.
- I believe any and all development west of I-5 should be dependent on developers providing the required and currently missing 30 acres of open-space.
- I do not want high-density, residential development at Ponto.
- I do not consider the proposed Veteran's Park, located 6 miles from Ponto, a suitable alternative to a Coastal Park and open-space for Ponto / west of I-5.
- _____

I thank you for your consideration!

Sign: 
Print Name: Hunter Froud
Date: 11/8/18
Address: Cardiff

Email to:

Matt.Hall@carlsbadca.gov; CityCouncil@carlsbadca.gov; gbuhr@coastal.ca.gov;
Erin.Prahler@coastal.ca.gov; info@peopleforponto.com

People for Ponto

Develop Ponto Right

Re: Ponto Beach / Parks and Open Space Deficit

Dear Mayor Hall, Carlsbad City Council, and California Coastal Commission:

I am informed that there is a current 6.6 acre park deficit in Coastal Southwest quadrant of Carlsbad, (south of Palomar Airport Road and west of El Camino Real); that there is a 30 acre open-space deficit in Zone 9 (west of I-5 and south of Poinsettia) of the Growth Management Plan; that the City is not requiring developers to first look at non-residential reserve and parks in Planning Area F (the large, undeveloped area west of the railroad tracks, north of Avenida Encinas and south of Cape Rey Hotel); and most importantly, I am informed that the City Council is currently reviewing plans to build a high-density, residential community in Planning Area F, a location perfectly situated to remedy the above deficits.

Accordingly, I am requesting and making my position known that:

- I want the City of Carlsbad to build a park at Ponto to serve residents and visitors alike.
- I believe any and all development west of I-5 should be dependent on developers providing the required and currently missing 30 acres of open-space.
- I do not want high-density, residential development at Ponto.
- I do not consider the proposed Veteran's Park, located 6 miles from Ponto, a suitable alternative to a Coastal Park and open-space for Ponto / west of I-5.
- _____

I thank you for your consideration!

Sign: _____

Print Name: _____

Date: _____

Address: _____

Email to:

Matt.Hall@carlsbadca.gov; CityCouncil@carlsbadca.gov; gbuhr@coastal.ca.gov;
Erin.Prahler@coastal.ca.gov; info@peopleforponto.com

Ed Horta
Ed Horta
Nov 10 2018
1883 Palomares Rd
Fallbrook Calif 92626

Re: Ponto Beach / Parks and Open Space Deficit

Dear Mayor Hall, Carlsbad City Council, and California Coastal Commission:

I am informed that there is a current 6.6 acre park deficit in Coastal Southwest quadrant of Carlsbad, (south of Palomar Airport Road and west of El Camino Real); that there is a 30 acre open-space deficit in Zone 9 (west of I-5 and south of Poinsettia) of the Growth Management Plan; that the City is not requiring developers to first look at non-residential reserve and parks in Planning Area F (the large, undeveloped area west of the railroad tracks, north of Avenida Encinas and south of Cape Rey Hotel); and most importantly, I am informed that the City Council is currently reviewing plans to build a high-density, residential community in Planning Area F, a location perfectly situated to remedy the above deficits.

Accordingly, I am requesting and making my position known that:

- I want the City of Carlsbad to build a park at Ponto to serve residents and visitors alike.
- I believe any and all development west of I-5 should be dependent on developers providing the required and currently missing 30 acres of open-space.
- I do not want high-density, residential development at Ponto.
- I do not consider the proposed Veteran's Park, located 6 miles from Ponto, a suitable alternative to a Coastal Park and open-space for Ponto / west of I-5.
- _____

I thank you for your consideration!

Sign: 

Print Name: _____

Date: _____

Address: _____

Email to:

Matt.Hall@carlsbadca.gov; CityCouncil@carlsbadca.gov; gbuhr@coastal.ca.gov;
Erin.Prahler@coastal.ca.gov; info@peopleforponto.com

People for Ponto

Develop Ponto Right

Re: Ponto Beach / Parks and Open Space Deficit

Dear Mayor Hall, Carlsbad City Council, and California Coastal Commission:

I am informed that there is a current 6.6 acre park deficit in Coastal Southwest quadrant of Carlsbad, (south of Palomar Airport Road and west of El Camino Real); that there is a 30 acre open-space deficit in Zone 9 (west of I-5 and south of Poinsettia) of the Growth Management Plan; that the City is not requiring developers to first look at non-residential reserve and parks in Planning Area F (the large, undeveloped area west of the railroad tracks, north of Avenida Encinas and south of Cape Rey Hotel); and most importantly, I am informed that the City Council is currently reviewing plans to build a high-density, residential community in Planning Area F, a location perfectly situated to remedy the above deficits.

Accordingly, I am requesting and making my position known that:

- I want the City of Carlsbad to build a park at Ponto to serve residents and visitors alike.
- I believe any and all development west of I-5 should be dependent on developers providing the required and currently missing 30 acres of open-space.
- I do not want high-density, residential development at Ponto.
- I do not consider the proposed Veteran's Park, located 6 miles from Ponto, a suitable alternative to a Coastal Park and open-space for Ponto / west of I-5.
- _____


I thank you for your consideration!

Sign: _____

Print Name: _____

Date: _____

Address: _____


Jeff Kivoch
10/28/18
669 Glenmont, 92025

Email to:

Matt.Hall@carlsbadca.gov; CityCouncil@carlsbadca.gov; gbuhr@coastal.ca.gov;
Erin.Prahler@coastal.ca.gov; info@peopleforponto.com

Re: Ponto Beach / Parks and Open Space Deficit

Dear Mayor Hall, Carlsbad City Council, and California Coastal Commission:

I am informed that there is a current 6.6 acre park deficit in Coastal Southwest quadrant of Carlsbad, (south of Palomar Airport Road and west of El Camino Real); that there is a 30 acre open-space deficit in Zone 9 (west of I-5 and south of Poinsettia) of the Growth Management Plan; that the City is not requiring developers to first look at non-residential reserve and parks in Planning Area F (the large, undeveloped area west of the railroad tracks, north of Avenida Encinas and south of Cape Rey Hotel); and most importantly, I am informed that the City Council is currently reviewing plans to build a high-density, residential community in Planning Area F, a location perfectly situated to remedy the above deficits.

Accordingly, I am requesting and making my position known that:

- I want the City of Carlsbad to build a park at Ponto to serve residents and visitors alike.
 - I believe any and all development west of I-5 should be dependent on developers providing the required and currently missing 30 acres of open-space.
 - I do not want high-density, residential development at Ponto.
 - I do not consider the proposed Veteran's Park, located 6 miles from Ponto, a suitable alternative to a Coastal Park and open-space for Ponto / west of I-5.
-
-

I thank you for your consideration!

Sign: Patricia Neal

Print Name: Patricia Neal

Date: 7322 Starboard St.

Address: 10/25/18

Email to:

Matt.Hall@carlsbadca.gov; CityCouncil@carlsbadca.gov; gbuhr@coastal.ca.gov;
Erin.Prahler@coastal.ca.gov; info@peopleforponto.com

People for Ponto

Develop Ponto Right

Re: Ponto Beach / Parks and Open Space Deficit

Dear Mayor Hall, Carlsbad City Council, and California Coastal Commission:

I am informed that there is a current 6.6 acre park deficit in Coastal Southwest quadrant of Carlsbad, (south of Palomar Airport Road and west of El Camino Real); that there is a 30 acre open-space deficit in Zone 9 (west of I-5 and south of Poinsettia) of the Growth Management Plan; that the City is not requiring developers to first look at non-residential reserve and parks in Planning Area F (the large, undeveloped area west of the railroad tracks, north of Avenida Encinas and south of Cape Rey Hotel); and most importantly, I am informed that the City Council is currently reviewing plans to build a high-density, residential community in Planning Area F, a location perfectly situated to remedy the above deficits.

Accordingly, I am requesting and making my position known that:

- I want the City of Carlsbad to build a park at Ponto to serve residents and visitors alike.
 - I believe any and all development west of I-5 should be dependent on developers providing the required and currently missing 30 acres of open-space.
 - I do not want high-density, residential development at Ponto.
 - I do not consider the proposed Veteran's Park, located 6 miles from Ponto, a suitable alternative to a Coastal Park and open-space for Ponto / west of I-5.
 - _____
-
-

I thank you for your consideration!

Sign: Marilyn Jaffa
Print Name: MARILYN JAFFA
Date: Oct. 20, 2018
Address: 4487 GLADSTONE CT.
CARLSBAD, CA. 92010

Email to:

Matt.Hall@carlsbadca.gov; CityCouncil@carlsbadca.gov; gbuhr@coastal.ca.gov;
Erin.Prahler@coastal.ca.gov; info@peopleforponto.com

People for Ponto

Develop Ponto Right

Re: Ponto Beach / Parks and Open Space Deficit

Dear Mayor Hall, Carlsbad City Council, and California Coastal Commission:

I am informed that there is a current 6.6 acre park deficit in Coastal Southwest quadrant of Carlsbad, (south of Palomar Airport Road and west of El Camino Real); that there is a 30 acre open-space deficit in Zone 9 (west of I-5 and south of Poinsettia) of the Growth Management Plan; that the City is not requiring developers to first look at non-residential reserve and parks in Planning Area F (the large, undeveloped area west of the railroad tracks, north of Avenida Encinas and south of Cape Rey Hotel); and most importantly, I am informed that the City Council is currently reviewing plans to build a high-density, residential community in Planning Area F, a location perfectly situated to remedy the above deficits.

Accordingly, I am requesting and making my position known that:

- I want the City of Carlsbad to build a park at Ponto to serve residents and visitors alike.
- I believe any and all development west of I-5 should be dependent on developers providing the required and currently missing 30 acres of open-space.
- I do not want high-density, residential development at Ponto.
- I do not consider the proposed Veteran's Park, located 6 miles from Ponto, a suitable alternative to a Coastal Park and open-space for Ponto / west of I-5.
- _____

I thank you for your consideration!

Sign: _____

Terry Brady

Print Name: _____

TERRY BRADY

Date: _____

10-20-2018

Address: _____

1930 W San Marcos Blvd #43
San Marcos, CA 92078

Email to:

Matt.Hall@carlsbadca.gov; CityCouncil@carlsbadca.gov; gbuhr@coastal.ca.gov;
Erin.Prahler@coastal.ca.gov; info@peopleforponto.com

Re: Ponto Beach / Parks and Open Space Deficit

Dear Mayor Hall, Carlsbad City Council, and California Coastal Commission:

I am informed that there is a current 6.6 acre park deficit in Coastal Southwest quadrant of Carlsbad, (south of Palomar Airport Road and west of El Camino Real); that there is a 30 acre open-space deficit in Zone 9 (west of I-5 and south of Poinsettia) of the Growth Management Plan; that the City is not requiring developers to first look at non-residential reserve and parks in Planning Area F (the large, undeveloped area west of the railroad tracks, north of Avenida Encinas and south of Cape Rey Hotel); and most importantly, I am informed that the City Council is currently reviewing plans to build a high-density, residential community in Planning Area F, a location perfectly situated to remedy the above deficits.

Accordingly, I am requesting and making my position known that:

- I want the City of Carlsbad to build a park at Ponto to serve residents and visitors alike.
- I believe any and all development west of I-5 should be dependent on developers providing the required and currently missing 30 acres of open-space.
- I do not want high-density, residential development at Ponto.
- I do not consider the proposed Veteran's Park, located 6 miles from Ponto, a suitable alternative to a Coastal Park and open-space for Ponto / west of I-5.
- _____

I thank you for your consideration!

Sign: _____

Print Name: _____

Date: _____

Address: _____

Nancy Sims
Nancy Sims
10-20-18
1930 W San Marcos Bl - 975
San Marcos 92078

Email to:

Matt.Hall@carlsbadca.gov; CityCouncil@carlsbadca.gov; gbuhr@coastal.ca.gov;
Erin.Prahler@coastal.ca.gov; info@peopleforponto.com

Re: Ponto Beach / Parks and Open Space Deficit

Dear Mayor Hall, Carlsbad City Council, and California Coastal Commission:

I am informed that there is a current 6.6 acre park deficit in Coastal Southwest quadrant of Carlsbad, (south of Palomar Airport Road and west of El Camino Real); that there is a 30 acre open-space deficit in Zone 9 (west of I-5 and south of Poinsettia) of the Growth Management Plan; that the City is not requiring developers to first look at non-residential reserve and parks in Planning Area F (the large, undeveloped area west of the railroad tracks, north of Avenida Encinas and south of Cape Rey Hotel); and most importantly, I am informed that the City Council is currently reviewing plans to build a high-density, residential community in Planning Area F, a location perfectly situated to remedy the above deficits.

Accordingly, I am requesting and making my position known that:

- I want the City of Carlsbad to build a park at Ponto to serve residents and visitors alike.
- I believe any and all development west of I-5 should be dependent on developers providing the required and currently missing 30 acres of open-space.
- I do not want high-density, residential development at Ponto.
- I do not consider the proposed Veteran's Park, located 6 miles from Ponto, a suitable alternative to a Coastal Park and open-space for Ponto / west of I-5.
- _____

I thank you for your consideration!

Sign: Bahi Reda
Print Name: Bahi Reda
Date: 10/21/18
Address: 533 Stern Way
Carlsbad, 92011

Email to:

Matt.Hall@carlsbadca.gov; CityCouncil@carlsbadca.gov; gbuhr@coastal.ca.gov;
Erin.Prahler@coastal.ca.gov; info@peopleforponto.com

People for Ponto

Develop Ponto Right

Re: Ponto Beach / Parks and Open Space Deficit

Dear Mayor Hall, Carlsbad City Council, and California Coastal Commission:

I am informed that there is a current 6.6 acre park deficit in Coastal Southwest quadrant of Carlsbad, (south of Palomar Airport Road and west of El Camino Real); that there is a 30 acre open-space deficit in Zone 9 (west of I-5 and south of Poinsettia) of the Growth Management Plan; that the City is not requiring developers to first look at non-residential reserve and parks in Planning Area F (the large, undeveloped area west of the railroad tracks, north of Avenida Encinas and south of Cape Rey Hotel); and most importantly, I am informed that the City Council is currently reviewing plans to build a high-density, residential community in Planning Area F, a location perfectly situated to remedy the above deficits.

Accordingly, I am requesting and making my position known that:

- I want the City of Carlsbad to build a park at Ponto to serve residents and visitors alike.
- I believe any and all development west of I-5 should be dependent on developers providing the required and currently missing 30 acres of open-space.
- I do not want high-density, residential development at Ponto.
- I do not consider the proposed Veteran's Park, located 6 miles from Ponto, a suitable alternative to a Coastal Park and open-space for Ponto / west of I-5.
- _____

I thank you for your consideration!

Sign: *Cheryl Beagle*
Print Name: Cheryl Beagle
Date: 10/22/18
Address: 7310 Starboard St.
Carlsbad

Email to:
Matt.Hall@carlsbadca.gov; CityCouncil@carlsbadca.gov; gbuhr@coastal.ca.gov;
Erin.Prahler@coastal.ca.gov; info@peopleforponto.com

Re: Ponto Beach / Parks and Open Space Deficit

Dear Mayor Hall, Carlsbad City Council, and California Coastal Commission:

I am informed that there is a current 6.6 acre park deficit in Coastal Southwest quadrant of Carlsbad, (south of Palomar Airport Road and west of El Camino Real); that there is a 30 acre open-space deficit in Zone 9 (west of I-5 and south of Poinsettia) of the Growth Management Plan; that the City is not requiring developers to first look at non-residential reserve and parks in Planning Area F (the large, undeveloped area west of the railroad tracks, north of Avenida Encinas and south of Cape Rey Hotel); and most importantly, I am informed that the City Council is currently reviewing plans to build a high-density, residential community in Planning Area F, a location perfectly situated to remedy the above deficits.

Accordingly, I am requesting and making my position known that:

- I want the City of Carlsbad to build a park at Ponto to serve residents and visitors alike.
- I believe any and all development west of I-5 should be dependent on developers providing the required and currently missing 30 acres of open-space.
- I do not want high-density, residential development at Ponto.
- I do not consider the proposed Veteran's Park, located 6 miles from Ponto, a suitable alternative to a Coastal Park and open-space for Ponto / west of I-5.
- _____


I thank you for your consideration!

Sign: _____

Print Name: _____

Date: _____

Address: _____


Courtney Geigle
10/23/18
2596 Wellspring St
Carlsbad, 92010

Email to:

Matt.Hall@carlsbadca.gov; CityCouncil@carlsbadca.gov; gbuhr@coastal.ca.gov;

Erin.Praher@coastal.ca.gov; info@peopleforponto.com

People for Ponto

Develop Ponto Right

Alex Kendzior

Re: Ponto Beach / Parks and Open Space Deficit

Dear Mayor Hall, Carlsbad City Council and California Coastal Commission:

I am informed that there is a current 6.6 acre park deficit in Coastal Southwest quadrant of Carlsbad, (south of Palomar Airport Road and west of El Camino Real); that there is a 30 acre open-space deficit in Zone 9 (west of I-5 and south of Poinsettia) of the Growth Management Plan; that the City is not requiring developers to first look at non-residential reserve and parks in Planning Area F (the large, undeveloped area west of the railroad tracks, north of Avenida Encinas and south of Cape Rey Hotel); and most importantly, I am informed that the City Council is currently reviewing plans to build a high-density, residential community in Planning Area F, a location perfectly situated to remedy the above deficits.

Accordingly, I am requesting and making my position known that:

I want the City of Carlsbad to build a park at Ponto to serve residents and visitors alike.

I believe any and all development west of I-5 should be dependent on developers providing the required and currently missing 30 acres of open-space.

I do not want high-density, residential development at Ponto.

I do not consider the proposed Veteran's Park, located 6 miles from Ponto, a suitable alternative to a Coastal Park and open-space for Ponto / west of I-5

It has been a mess since the owner put rusty fencing around property. I know it can be around made beautiful again; to be enjoyed by all

Thank you for your consideration!

Sign: _____

Print Name: _____

Date: _____

Address: _____

72009
760 634-0534

People for Ponto

Develop Ponto Right

Re: Ponto Beach / Parks and Open Space Deficit

Dear Mayor Hall, Carlsbad City Council and California Coastal Commission:

I am informed that there is a current 6.6 acre park deficit in Coastal Southwest quadrant of Carlsbad, (south of Palomar Airport Road and west of El Camino Real); that there is a 30 acre open-space deficit in Zone 9 (west of I-5 and south of Poinsettia) of the Growth Management Plan; that the City is not requiring developers to first look at non-residential reserve and parks in Planning Area F (the large, undeveloped area west of the railroad tracks, north of Avenida Encinas and south of Cape Rey Hotel); and most importantly, I am informed that the City Council is currently reviewing plans to build a high-density, residential community in Planning Area F, a location perfectly situated to remedy the above deficits.

Accordingly, I am requesting and making my position known that:

- I want the City of Carlsbad to build a park at Ponto to serve residents and visitors alike.
- I believe any and all development west of I-5 should be dependent on developers providing the required and currently missing 30 acres of open-space.
- I do not want high-density, residential development at Ponto.
- I do not consider the proposed Veteran's Park, located 6 miles from Ponto, a suitable alternative to a Coastal Park and open-space for Ponto / west of I-5

Thank you for your consideration!

Sign:

Print Name:

Date:

Address:

Kellie Quinn

Kellie Quinn

10-18-18

*1010 Boulder Creek Rd
Oceanside 92056*

People for Ponto

Develop Ponto Right

Re: Ponto Beach / Parks and Open Space Deficit

Dear Mayor Hall, Carlsbad City Council, and California Coastal Commission:

I am informed that there is a current 6.6 acre park deficit in Coastal Southwest quadrant of Carlsbad, (south of Palomar Airport Road and west of El Camino Real); that there is a 30 acre open-space deficit in Zone 9 (west of I-5 and south of Poinsettia) of the Growth Management Plan; that the City is not requiring developers to first look at non-residential reserve and parks in Planning Area F (the large, undeveloped area west of the railroad tracks, north of Avenida Encinas and south of Cape Rey Hotel); and most importantly, I am informed that the City Council is currently reviewing plans to build a high-density, residential community in Planning Area F, a location perfectly situated to remedy the above deficits.

Accordingly, I am requesting and making my position known that:

- I want the City of Carlsbad to build a park at Ponto to serve residents and visitors alike.
- I believe any and all development west of I-5 should be dependent on developers providing the required and currently missing 30 acres of open-space.
- I do not want high-density, residential development at Ponto.
- I do not consider the proposed Veteran's Park, located 6 miles from Ponto, a suitable alternative to a Coastal Park and open-space for Ponto / west of I-5.
- _____

I thank you for your consideration!

Sign: _____

Print Name: _____

Date: _____

Address: _____

Ismael Velasquez
Ismael Velasquez
10/18/2018
Oceanside, CA 92057
274 San Dimas Ave.

Email to:

Matt.Hall@carlsbadca.gov; CityCouncil@carlsbadca.gov; gbuhr@coastal.ca.gov;

Erin.Prahler@coastal.ca.gov; info@peopleforponto.com

People for Ponto

Develop Ponto Right

Re: Ponto Beach / Parks and Open Space Deficit

Dear Mayor Hall, Carlsbad City Council, and California Coastal Commission:

I am informed that there is a current 6.6 acre park deficit in Coastal Southwest quadrant of Carlsbad, (south of Palomar Airport Road and west of El Camino Real); that there is a 30 acre open-space deficit in Zone 9 (west of I-5 and south of Poinsettia) of the Growth Management Plan; that the City is not requiring developers to first look at non-residential reserve and parks in Planning Area F (the large, undeveloped area west of the railroad tracks, north of Avenida Encinas and south of Cape Rey Hotel); and most importantly, I am informed that the City Council is currently reviewing plans to build a high-density, residential community in Planning Area F, a location perfectly situated to remedy the above deficits.

Accordingly, I am requesting and making my position known that:

- I want the City of Carlsbad to build a park at Ponto to serve residents and visitors alike.
- I believe any and all development west of I-5 should be dependent on developers providing the required and currently missing 30 acres of open-space.
- I do not want high-density, residential development at Ponto.
- I do not consider the proposed Veteran's Park, located 6 miles from Ponto, a suitable alternative to a Coastal Park and open-space for Ponto / west of I-5.
- _____

I thank you for your consideration!

Sign: Trudy J. Velasquez
Print Name: Trudy J. Velasquez
Date: October 18, 2018
Address: Oceanside, CA 92057
274 San Dimas Ave.

Email to:

Matt.Hall@carlsbadca.gov; CityCouncil@carlsbadca.gov; gbuhr@coastal.ca.gov;
Erin.Praher@coastal.ca.gov; info@peopleforponto.com

People for Ponto

Develop Ponto Right

Re: Ponto Beach / Parks and Open Space Deficit

Dear Mayor Hall, Carlsbad City Council and California Coastal Commission:

I am informed that there is a current 6.6 acre park deficit in Coastal Southwest quadrant of Carlsbad, (south of Palomar Airport Road and west of El Camino Real); that there is a 30 acre open-space deficit in Zone 9 (west of I-5 and south of Poinsettia) of the Growth Management Plan; that the City is not requiring developers to first look at non-residential reserve and parks in Planning Area F (the large, undeveloped area west of the railroad tracks, north of Avenida Encinas and south of Cape Rey Hotel); and most importantly, I am informed that the City Council is currently reviewing plans to build a high-density, residential community in Planning Area F, a location perfectly situated to remedy the above deficits.

Accordingly, I am requesting and making my position known that:

- I want the City of Carlsbad to build a park at Ponto to serve residents and visitors alike.
- I believe any and all development west of I-5 should be dependent on developers providing the required and currently missing 30 acres of open-space.
- I do not want high-density, residential development at Ponto.
- I do not consider the proposed Veteran's Park, located 6 miles from Ponto, a suitable alternative to a Coastal Park and open-space for Ponto / west of I-5

Thank you for your consideration!

Sign:

Bonnie Roth

Print Name:

Bonnie Roth

Date:

10-18-78

Address:

4094 Lemnos Way
Oceanside CA 92057

People for Ponto

Develop Ponto Right

Re: Ponto Beach / Parks and Open Space Deficit

Dear Mayor Hall, Carlsbad City Council and California Coastal Commission:

I am informed that there is a current 6.6 acre park deficit in Coastal Southwest quadrant of Carlsbad, (south of Palomar Airport Road and west of El Camino Real); that there is a 30 acre open-space deficit in Zone 9 (west of I-5 and south of Poinsettia) of the Growth Management Plan; that the City is not requiring developers to first look at non-residential reserve and parks in Planning Area F (the large, undeveloped area west of the railroad tracks, north of Avenida Encinas and south of Cape Rey Hotel); and most importantly, I am informed that the City Council is currently reviewing plans to build a high-density, residential community in Planning Area F, a location perfectly situated to remedy the above deficits.

Accordingly, I am requesting and making my position known that:

- I want the City of Carlsbad to build a park at Ponto to serve residents and visitors alike.
- I believe any and all development west of I-5 should be dependent on developers providing the required and currently missing 30 acres of open-space.
- I do not want high-density, residential development at Ponto.
- I do not consider the proposed Veteran's Park, located 6 miles from Ponto, a suitable alternative to a Coastal Park and open-space for Ponto / west of I-5

Thank you for your consideration!

Sign:



Print Name:

SIDNEY ROCH

Date:

10/19/18

Address:

4094 LEMNOS WAY

OCEANSIDE CA 92056

People for Ponto

Develop Ponto Right

Re: Ponto Beach / Parks and Open Space Deficit

Dear Mayor Hall, Carlsbad City Council and California Coastal Commission:

I am informed that there is a current 6.6 acre park deficit in Coastal Southwest quadrant of Carlsbad, (south of Palomar Airport Road and west of El Camino Real); that there is a 30 acre open-space deficit in Zone 9 (west of I-5 and south of Poinsettia) of the Growth Management Plan; that the City is not requiring developers to first look at non-residential reserve and parks in Planning Area F (the large, undeveloped area west of the railroad tracks, north of Avenida Encinas and south of Cape Rey Hotel); and most importantly, I am informed that the City Council is currently reviewing plans to build a high-density, residential community in Planning Area F, a location perfectly situated to remedy the above deficits.

Accordingly, I am requesting and making my position known that:

- I want the City of Carlsbad to build a park at Ponto to serve residents and visitors alike.
- I believe any and all development west of I-5 should be dependent on developers providing the required and currently missing 30 acres of open-space.
- I do not want high-density, residential development at Ponto.
- I do not consider the proposed Veteran's Park, located 6 miles from Ponto, a suitable alternative to a Coastal Park and open-space for Ponto / west of I-5

Thank you for your consideration!

Sign: 

Print Name: FRANCIS FINNAN

Date: 10-18-18

Address: 2874 Leighton Circle
Carlsbad CA 92009

People for Ponto

Develop Ponto Right

Re: Ponto Beach / Parks and Open Space Deficit

Dear Mayor Hall, Carlsbad City Council and California Coastal Commission:

I am informed that there is a current 6.6 acre park deficit in Coastal Southwest quadrant of Carlsbad, (south of Palomar Airport Road and west of El Camino Real); that there is a 30 acre open-space deficit in Zone 9 (west of I-5 and south of Poinsettia) of the Growth Management Plan; that the City is not requiring developers to first look at non-residential reserve and parks in Planning Area F (the large, undeveloped area west of the railroad tracks, north of Avenida Encinas and south of Cape Rey Hotel); and most importantly, I am informed that the City Council is currently reviewing plans to build a high-density, residential community in Planning Area F, a location perfectly situated to remedy the above deficits.

Accordingly, I am requesting and making my position known that:

- I want the City of Carlsbad to build a park at Ponto to serve residents and visitors alike.
- I believe any and all development west of I-5 should be dependent on developers providing the required and currently missing 30 acres of open-space.
- I do not want high-density, residential development at Ponto.
- I do not consider the proposed Veteran's Park, located 6 miles from Ponto, a suitable alternative to a Coastal Park and open-space for Ponto / west of I-5

Thank you for your consideration!

Sign:

Print Name:

Date:

Address:



LACEY JONES

10/17/13

3776 El Camino Real

Carlsbad

92010

People for Ponto

Develop Ponto Right

Re: Ponto Beach / Parks and Open Space Deficit

Dear Mayor Hall, Carlsbad City Council and California Coastal Commission:

I am informed that there is a current 6.6 acre park deficit in Coastal Southwest quadrant of Carlsbad, (south of Palomar Airport Road and west of El Camino Real); that there is a 30 acre open-space deficit in Zone 9 (west of I-5 and south of Poinsettia) of the Growth Management Plan; that the City is not requiring developers to first look at non-residential reserve and parks in Planning Area F (the large, undeveloped area west of the railroad tracks, north of Avenida Encinas and south of Cape Rey Hotel); and most importantly, I am informed that the City Council is currently reviewing plans to build a high-density, residential community in Planning Area F, a location perfectly situated to remedy the above deficits.

Accordingly, I am requesting and making my position known that:

- I want the City of Carlsbad to build a park at Ponto to serve residents and visitors alike.
- I believe any and all development west of I-5 should be dependent on developers providing the required and currently missing 30 acres of open-space.
- I do not want high-density, residential development at Ponto.
- I do not consider the proposed Veteran's Park, located 6 miles from Ponto, a suitable alternative to a Coastal Park and open-space for Ponto / west of I-5

Thank you for your consideration!

Sign: Donna Zeverly

Print Name: Donna Zeverly

Date: 10-18-18

Address: _____

People for Ponto

Develop Ponto Right

Re: Ponto Beach / Parks and Open Space Deficit

Dear Mayor Hall, Carlsbad City Council and California Coastal Commission:

I am informed that there is a current 6.6 acre park deficit in Coastal Southwest quadrant of Carlsbad, (south of Palomar Airport Road and west of El Camino Real); that there is a 30 acre open-space deficit in Zone 9 (west of I-5 and south of Poinsettia) of the Growth Management Plan; that the City is not requiring developers to first look at non-residential reserve and parks in Planning Area F (the large, undeveloped area west of the railroad tracks, north of Avenida Encinas and south of Cape Rey Hotel); and most importantly, I am informed that the City Council is currently reviewing plans to build a high-density, residential community in Planning Area F, a location perfectly situated to remedy the above deficits.

Accordingly, I am requesting and making my position known that:

- I want the City of Carlsbad to build a park at Ponto to serve residents and visitors alike.
- I believe any and all development west of I-5 should be dependent on developers providing the required and currently missing 30 acres of open-space.
- I do not want high-density, residential development at Ponto.
- I do not consider the proposed Veteran's Park, located 6 miles from Ponto, a suitable alternative to a Coastal Park and open-space for Ponto / west of I-5

Thank you for your consideration!

Sign: *Janette Wu*
Print Name: Janette Wu
Date: 10/18/2018
Address: PO Box 935
Visita, CA 92085

People for Ponto

Develop Ponto Right

Re: Ponto Beach / Parks and Open Space Deficit

Dear Mayor Hall, Carlsbad City Council and California Coastal Commission:

I am informed that there is a current 6.6 acre park deficit in Coastal Southwest quadrant of Carlsbad, (south of Palomar Airport Road and west of El Camino Real); that there is a 30 acre open-space deficit in Zone 9 (west of I-5 and south of Poinsettia) of the Growth Management Plan; that the City is not requiring developers to first look at non-residential reserve and parks in Planning Area F (the large, undeveloped area west of the railroad tracks, north of Avenida Encinas and south of Cape Rey Hotel); and most importantly, I am informed that the City Council is currently reviewing plans to build a high-density, residential community in Planning Area F, a location perfectly situated to remedy the above deficits.

Accordingly, I am requesting and making my position known that:

- I want the City of Carlsbad to build a park at Ponto to serve residents and visitors alike.
- I believe any and all development west of I-5 should be dependent on developers providing the required and currently missing 30 acres of open-space.
- I do not want high-density, residential development at Ponto.
- I do not consider the proposed Veteran's Park, located 6 miles from Ponto, a suitable alternative to a Coastal Park and open-space for Ponto / west of I-5

Thank you for your consideration!

Sign: 

Print Name: _____

Date: 10/17/18

Address: _____

Amber

Re: Ponto Beach / Parks and Open Space Deficit

Dear Mayor Hall, Carlsbad City Council and California Coastal Commission:

I am informed that there is a current 6.6 acre park deficit in Coastal Southwest quadrant of Carlsbad, (south of Palomar Airport Road and west of El Camino Real); that there is a 30 acre open-space deficit in Zone 9 (west of I-5 and south of Poinsettia) of the Growth Management Plan; that the City is not requiring developers to first look at non-residential reserve and parks in Planning Area F (the large, undeveloped area west of the railroad tracks, north of Avenida Encinas and south of Cape Rey Hotel); and most importantly, I am informed that the City Council is currently reviewing plans to build a high-density, residential community in Planning Area F, a location perfectly situated to remedy the above deficits.

Accordingly, I am requesting and making my position known that:

- I want the City of Carlsbad to build a park at Ponto to serve residents and visitors alike.
- I believe any and all development west of I-5 should be dependent on developers providing the required and currently missing 30 acres of open-space.
- I do not want high-density, residential development at Ponto.
- I do not consider the proposed Veteran's Park, located 6 miles from Ponto, a suitable alternative to a Coastal Park and open-space for Ponto / west of I-5
- _____

Thank you for your consideration!

Sign: Amber McKinney
Print Name: Amber McKinney
Date: 10/18/18
Address: 2403 Levante
Street Carlsbad CA
92009

People for Ponto

Develop Ponto Right

Re: Ponto Beach / Parks and Open Space Deficit

Dear Mayor Hall, Carlsbad City Council and California Coastal Commission:

I am informed that there is a current 6.6 acre park deficit in Coastal Southwest quadrant of Carlsbad, (south of Palomar Airport Road and west of El Camino Real); that there is a 30 acre open-space deficit in Zone 9 (west of I-5 and south of Poinsettia) of the Growth Management Plan; that the City is not requiring developers to first look at non-residential reserve and parks in Planning Area F (the large, undeveloped area west of the railroad tracks, north of Avenida Encinas and south of Cape Rey Hotel); and most importantly, I am informed that the City Council is currently reviewing plans to build a high-density, residential community in Planning Area F, a location perfectly situated to remedy the above deficits.

Accordingly, I am requesting and making my position known that:

- I want the City of Carlsbad to build a park at Ponto to serve residents and visitors alike.
- I believe any and all development west of I-5 should be dependent on developers providing the required and currently missing 30 acres of open-space.
- I do not want high-density, residential development at Ponto.
- I do not consider the proposed Veteran's Park, located 6 miles from Ponto, a suitable alternative to a Coastal Park and open-space for Ponto / west of I-5

Thank you for your consideration!

Sign: _____

Print Name: _____

Date: _____

Address: _____

Robert A. Aisley

Robert Aisley

8/18/18

6064 Corte Del Cedro

Carlsbad CA 92024

People for Ponto

Develop Ponto Right

Re: Ponto Beach / Parks and Open Space Deficit

Dear Mayor Hall, Carlsbad City Council and California Coastal Commission:

I am informed that there is a current 6.6 acre park deficit in Coastal Southwest quadrant of Carlsbad, (south of Palomar Airport Road and west of El Camino Real); that there is a 30 acre open-space deficit in Zone 9 (west of I-5 and south of Poinsettia) of the Growth Management Plan; that the City is not requiring developers to first look at non-residential reserve and parks in Planning Area F (the large, undeveloped area west of the railroad tracks, north of Avenida Encinas and south of Cape Rey Hotel); and most importantly, I am informed that the City Council is currently reviewing plans to build a high-density, residential community in Planning Area F, a location perfectly situated to remedy the above deficits.

Accordingly, I am requesting and making my position known that:

- I want the City of Carlsbad to build a park at Ponto to serve residents and visitors alike.
- I believe any and all development west of I-5 should be dependent on developers providing the required and currently missing 30 acres of open-space.
- I do not want high-density, residential development at Ponto.
- I do not consider the proposed Veteran's Park, located 6 miles from Ponto, a suitable alternative to a Coastal Park and open-space for Ponto / west of I-5

Thank you for your consideration!

Sign:

Lindsey Pfeiffer

Print Name:

Lindsey Pfeiffer

Date:

10/19/08

Address:

325 Chestnut Ave. #A
Carlsbad, CA 92008

John

Re: Ponto Beach / Parks and Open Space Deficit

Dear Mayor Hall, Carlsbad City Council and California Coastal Commission:

I am informed that there is a current 6.6 acre park deficit in Coastal Southwest quadrant of Carlsbad, (south of Palomar Airport Road and west of El Camino Real); that there is a 30 acre open-space deficit in Zone 9 (west of I-5 and south of Poinsettia) of the Growth Management Plan; that the City is not requiring developers to first look at non-residential reserve and parks in Planning Area F (the large, undeveloped area west of the railroad tracks, north of Avenida Encinas and south of Cape Rey Hotel); and most importantly, I am informed that the City Council is currently reviewing plans to build a high-density, residential community in Planning Area F, a location perfectly situated to remedy the above deficits.

Accordingly, I am requesting and making my position known that:

- I want the City of Carlsbad to build a park at Ponto to serve residents and visitors alike.
- I believe any and all development west of I-5 should be dependent on developers providing the required and currently missing 30 acres of open-space.
- I do not want high-density, residential development at Ponto.
- I do not consider the proposed Veteran's Park, located 6 miles from Ponto, a suitable alternative to a Coastal Park and open-space for Ponto / west of I-5.

Thank you for your consideration!

Sign: John Wu
Print Name: John Wu
Date: 10/18/2018
Address: PO Box 935
Vista, Ca 92085

Re: Ponto Beach / Parks and Open Space Deficit

Dear Mayor Hall, Carlsbad City Council, and California Coastal Commission:

I am informed that there is a current 6.6 acre park deficit in Coastal Southwest quadrant of Carlsbad, (south of Palomar Airport Road and west of El Camino Real); that there is a 30 acre open-space deficit in Zone 9 (west of I-5 and south of Poinsettia) of the Growth Management Plan; that the City is not requiring developers to first look at non-residential reserve and parks in Planning Area F (the large, undeveloped area west of the railroad tracks, north of Avenida Encinas and south of Cape Rey Hotel); and most importantly, I am informed that the City Council is currently reviewing plans to build a high-density, residential community in Planning Area F, a location perfectly situated to remedy the above deficits.

Accordingly, I am requesting and making my position known that:

- I want the City of Carlsbad to build a park at Ponto to serve residents and visitors alike.
- I believe any and all development west of I-5 should be dependent on developers providing the required and currently missing 30 acres of open-space.
- I do not want high-density, residential development at Ponto.
- I do not consider the proposed Veteran's Park, located 6 miles from Ponto, a suitable alternative to a Coastal Park and open-space for Ponto / west of I-5.
- _____

I thank you for your consideration!

Sign: Wing L Leong
 Print Name: Wing L Leong
 Date: 10/22/18
 Address: 545 Burton Ct
Carlsbad CA 92011

Email to:
 Matt.Hall@carlsbadca.gov; CityCouncil@carlsbadca.gov; gbuhr@coastal.ca.gov;
 Erin.Praher@coastal.ca.gov; info@peopleforponto.com

Re: Ponto Beach / Parks and Open Space Deficit

Dear Mayor Hall, Carlsbad City Council, and California Coastal Commission:

I am informed that there is a current 6.6 acre park deficit in Coastal Southwest quadrant of Carlsbad, (south of Palomar Airport Road and west of El Camino Real); that there is a 30 acre open-space deficit in Zone 9 (west of I-5 and south of Poinsettia) of the Growth Management Plan; that the City is not requiring developers to first look at non-residential reserve and parks in Planning Area F (the large, undeveloped area west of the railroad tracks, north of Avenida Encinas and south of Cape Rey Hotel); and most importantly, I am informed that the City Council is currently reviewing plans to build a high-density, residential community in Planning Area F, a location perfectly situated to remedy the above deficits.

Accordingly, I am requesting and making my position known that:

- I want the City of Carlsbad to build a park at Ponto to serve residents and visitors alike.
- I believe any and all development west of I-5 should be dependent on developers providing the required and currently missing 30 acres of open-space.
- I do not want high-density, residential development at Ponto.
- I do not consider the proposed Veteran's Park, located 6 miles from Ponto, a suitable alternative to a Coastal Park and open-space for Ponto / west of I-5.
- _____

I thank you for your consideration!

Sign: Karen Crosby
Print Name: Karen Crosby
Date: 10-22-18
Address: 543 Meridian Way

Email to:
Matt.Hall@carlsbadca.gov; CityCouncil@carlsbadca.gov; gbuhr@coastal.ca.gov;
Erin.Praher@coastal.ca.gov; info@peopleforponto.com

People for Ponto

People for Ponto

Re: Ponto Beach / Parks and Open Space Deficit

Dear Mayor Hall, Carlsbad City Council, and California Coastal Commission:

I am informed that there is a current 6.6 acre park deficit in Coastal Southwest quadrant of Carlsbad, (south of Palomar Airport Road and west of El Camino Real); that there is a 30 acre open-space deficit in Zone 9 (west of I-5 and south of Poinsettia) of the Growth Management Plan; that the City is not requiring developers to first look at non-residential reserve and parks in Planning Area F (the large, undeveloped area west of the railroad tracks, north of Avenida Encinas and south of Cape Rey Hotel); and most importantly, I am informed that the City Council is currently reviewing plans to build a high-density, residential community in Planning Area F, a location perfectly situated to remedy the above deficits.

Accordingly, I am requesting and making my position known that:

I want the City of Carlsbad to build a park at Ponto to serve residents and visitors alike.

I believe any and all development west of I-5 should be dependent on developers providing the required and currently missing 30 acres of open-space.

I do not want high-density, residential development at Ponto.

I do not consider the proposed Veteran's Park, located 6 miles from Ponto, a suitable alternative to a Coastal Park and open-space for Ponto / west of I-5.

I thank you for your consideration!

Sign: 

Print Name: MICHAEL CROSBY

Date: 10/22/18

Address: 543 MERIDIAN WAY
CARLSBAD

Email to:

Matt.Hall@carlsbadca.gov; CityCouncil@carlsbadca.gov; gbuhr@coastal.ca.gov;
Erin.Praher@coastal.ca.gov; info@peopleforponto.com

Re: Ponto Beach / Parks and Open Space Deficit

Dear Mayor Hall, Carlsbad City Council, and California Coastal Commission:

I am informed that there is a current 6.6 acre park deficit in Coastal Southwest quadrant of Carlsbad, (south of Palomar Airport Road and west of El Camino Real); that there is a 30 acre open-space deficit in Zone 9 (west of I-5 and south of Poinsettia) of the Growth Management Plan; that the City is not requiring developers to first look at non-residential reserve and parks in Planning Area F (the large, undeveloped area west of the railroad tracks, north of Avenida Encinas and south of Cape Rey Hotel); and most importantly, I am informed that the City Council is currently reviewing plans to build a high-density, residential community in Planning Area F, a location perfectly situated to remedy the above deficits.

Accordingly, I am requesting and making my position known that:

- I want the City of Carlsbad to build a park at Ponto to serve residents and visitors alike.
- I believe any and all development west of I-5 should be dependent on developers providing the required and currently missing 30 acres of open-space.
- I do not want high-density, residential development at Ponto.
- I do not consider the proposed Veteran's Park, located 6 miles from Ponto, a suitable alternative to a Coastal Park and open-space for Ponto / west of I-5.
- _____

I thank you for your consideration!

Sign: Wayne Brown

Print Name: Wayne Brown

Date: 10/20/2018

Address: 546 Burton Ct., Carlsbad, CA 92011

Email to:

Matt.Hall@carlsbadca.gov; CityCouncil@carlsbadca.gov; gbuhr@coastal.ca.gov;
Erin.Prahler@coastal.ca.gov; info@peopleforponto.com

Re: Ponto Beach / Parks and Open Space Deficit


Dear Mayor Hall, Carlsbad City Council, and California Coastal Commission:

I am informed that there is a current 6.6 acre park deficit in Coastal Southwest quadrant of Carlsbad, (south of Palomar Airport Road and west of El Camino Real); that there is a 30 acre open-space deficit in Zone 9 (west of I-5 and south of Poinsettia) of the Growth Management Plan; that the City is not requiring developers to first look at non-residential reserve and parks in Planning Area F (the large, undeveloped area west of the railroad tracks, north of Avenida Encinas and south of Cape Rey Hotel); and most importantly, I am informed that the City Council is currently reviewing plans to build a high-density, residential community in Planning Area F, a location perfectly situated to remedy the above deficits.

Accordingly, I am requesting and making my position known that:

- I want the City of Carlsbad to build a park at Ponto to serve residents and visitors alike.
- I believe any and all development west of I-5 should be dependent on developers providing the required and currently missing 30 acres of open-space.
- I do not want high-density, residential development at Ponto.
- I do not consider the proposed Veteran's Park, located 6 miles from Ponto, a suitable alternative to a Coastal Park and open-space for Ponto / west of I-5.
- _____

I thank you for your consideration!

Sign: _____ 

Print Name: Linny Brown

Date: 10/20/2018

Address: 546 Burton Ct., Carlsbad,

CA 92011

Email to:

Matt.Hall@carlsbadca.gov; CityCouncil@carlsbadca.gov; gbuhr@coastal.ca.gov;
Erin.Prahl@coastal.ca.gov; info@peopleforponto.com

People for Ponto

Dear Mayor Hall, City Council, and California Coastal Commission

Re: Ponto Beach / Parks and Open Space Deficit

Dear Mayor Hall, Carlsbad City Council, and California Coastal Commission:

I am informed that there is a current 6.6 acre park deficit in Coastal Southwest quadrant of Carlsbad, (south of Palomar Airport Road and west of El Camino Real); that there is a 30 acre open-space deficit in Zone 9 (west of I-5 and south of Poinsettia) of the Growth Management Plan; that the City is not requiring developers to first look at non-residential reserve and parks in Planning Area F (the large, undeveloped area west of the railroad tracks, north of Avenida Encinas and south of Cape Rey Hotel); and most importantly, I am informed that the City Council is currently reviewing plans to build a high-density, residential community in Planning Area F, a location perfectly situated to remedy the above deficits.

Accordingly, I am requesting and making my position known that:

- I want the City of Carlsbad to build a park at Ponto to serve residents and visitors alike.
- I believe any and all development west of I-5 should be dependent on developers providing the required and currently missing 30 acres of open-space.
- I do not want high-density, residential development at Ponto.
- I do not consider the proposed Veteran's Park, located 6 miles from Ponto, a suitable alternative to a Coastal Park and open-space for Ponto / west of I-5.
- _____


I thank you for your consideration!

Sign: _____

Print Name: _____

Date: _____

Address: _____


LANCE PRINCE
10/21/18
541 HALSING CT.

Email to:

Matt.Hall@carlsbadca.gov; CityCouncil@carlsbadca.gov; gbuhr@coastal.ca.gov;
Erin.Prahler@coastal.ca.gov; info@peopleforponto.com

People for Ponto

Development to R...

Re: Ponto Beach / Parks and Open Space Deficit

Dear Mayor Hall, Carlsbad City Council, and California Coastal Commission:

I am informed that there is a current 6.6 acre park deficit in Coastal Southwest quadrant of Carlsbad, (south of Palomar Airport Road and west of El Camino Real); that there is a 30 acre open-space deficit in Zone 9 (west of I-5 and south of Poinsettia) of the Growth Management Plan; that the City is not requiring developers to first look at non-residential reserve and parks in Planning Area F (the large, undeveloped area west of the railroad tracks, north of Avenida Encinas and south of Cape Rey Hotel); and most importantly, I am informed that the City Council is currently reviewing plans to build a high-density, residential community in Planning Area F, a location perfectly situated to remedy the above deficits.

Accordingly, I am requesting and making my position known that:

- I want the City of Carlsbad to build a park at Ponto to serve residents and visitors alike.
- I believe any and all development west of I-5 should be dependent on developers providing the required and currently missing 30 acres of open-space.
- I do not want high-density, residential development at Ponto.
- I do not consider the proposed Veteran's Park, located 6 miles from Ponto, a suitable alternative to a Coastal Park and open-space for Ponto / west of I-5.
- _____

I thank you for your consideration!

Sign: Miriam Tafikian
Print Name: Miriam Tafikian
Date: 10/21/18
Address: 7453 Magellan St
Carlsbad, CA 92011

Email to:

Matt.Hall@carlsbadca.gov; CityCouncil@carlsbadca.gov; gbuhr@coastal.ca.gov;
Erin.Prahler@coastal.ca.gov; info@peopleforponto.com

Re: Ponto Beach / Parks and Open Space Deficit

Dear Mayor Hall, Carlsbad City Council, and California Coastal Commission:

I am informed that there is a current 6.6 acre park deficit in Coastal Southwest quadrant of Carlsbad, (south of Palomar Airport Road and west of El Camino Real); that there is a 30 acre open-space deficit in Zone 9 (west of I-5 and south of Poinsettia) of the Growth Management Plan; that the City is not requiring developers to first look at non-residential reserve and parks in Planning Area F (the large, undeveloped area west of the railroad tracks, north of Avenida Encinas and south of Cape Rey Hotel); and most importantly, I am informed that the City Council is currently reviewing plans to build a high-density, residential community in Planning Area F, a location perfectly situated to remedy the above deficits.

Accordingly, I am requesting and making my position known that:

I want the City of Carlsbad to build a park at Ponto to serve residents and visitors alike.

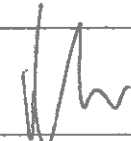
I believe any and all development west of I-5 should be dependent on developers providing the required and currently missing 30 acres of open-space.

I do not want high-density, residential development at Ponto.

I do not consider the proposed Veteran's Park, located 6 miles from Ponto, a suitable alternative to a Coastal Park and open-space for Ponto / west of I-5.

The currently proposed development is not suitable.

I thank you for your consideration!

Sign: 

Print Name: ROGER DAVY

Date: 21 OCT 2018

Address: 549 BURTON CT.
CARLSBAD CA 92011

Email to:

Matt.Hall@carlsbadca.gov; CityCouncil@carlsbadca.gov; gbuhr@coastal.ca.gov;
Erin.Praher@coastal.ca.gov; info@peopleforponto.com

People for Ponto

Develop Ponto Right

Re: Ponto Beach / Parks and Open Space Deficit

Dear Mayor Hall, Carlsbad City Council and California Coastal Commission:

I am informed that there is a current 6.6 acre park deficit in Coastal Southwest quadrant of Carlsbad, (south of Palomar Airport Road and west of El Camino Real); that there is a 30 acre open-space deficit in Zone 9 (west of I-5 and south of Poinsettia) of the Growth Management Plan; that the City is not requiring developers to first look at non-residential reserve and parks in Planning Area F (the large, undeveloped area west of the railroad tracks, north of Avenida Encinas and south of Cape Rey Hotel); and most importantly, I am informed that the City Council is currently reviewing plans to build a high-density, residential community in Planning Area F, a location perfectly situated to remedy the above deficits.

Accordingly, I am requesting and making my position known that:

- I want the City of Carlsbad to build a park at Ponto to serve residents and visitors alike.
- I believe any and all development west of I-5 should be dependent on developers providing the required and currently missing 30 acres of open-space.
- I do not want high-density, residential development at Ponto.
- I do not consider the proposed Veteran's Park, located 6 miles from Ponto, a suitable alternative to a Coastal Park and open-space for Ponto / west of I-5

Thank you for your consideration!

Sign: _____

Print Name: _____

Date: _____

Address: _____

THI LE

10/16/18

542 BURTON Ct
CB, Ca 92011

People for Ponto

Develop Ponto Right

Re: Ponto Beach / Parks and Open Space Deficit

Dear Mayor Hall, Carlsbad City Council and California Coastal Commission:

I am informed that there is a current 6.6 acre park deficit in Coastal Southwest quadrant of Carlsbad, (south of Palomar Airport Road and west of El Camino Real); that there is a 30 acre open-space deficit in Zone 9 (west of I-5 and south of Poinsettia) of the Growth Management Plan; that the City is not requiring developers to first look at non-residential reserve and parks in Planning Area F (the large, undeveloped area west of the railroad tracks, north of Avenida Encinas and south of Cape Rey Hotel); and most importantly, I am informed that the City Council is currently reviewing plans to build a high-density, residential community in Planning Area F, a location perfectly situated to remedy the above deficits.

Accordingly, I am requesting and making my position known that:

- I want the City of Carlsbad to build a park at Ponto to serve residents and visitors alike.
- I believe any and all development west of I-5 should be dependent on developers providing the required and currently missing 30 acres of open-space.
- I do not want high-density, residential development at Ponto.
- I do not consider the proposed Veteran's Park, located 6 miles from Ponto, a suitable alternative to a Coastal Park and open-space for Ponto / west of I-5
- _____

Thank you for your consideration!

Sign: _____

Daymarie

Print Name: _____

DAYMARIE

Date: _____

10/16/11

Address: _____

542 BURTON CT

CBad Ca 92011

Re: Ponto Beach / Parks and Open Space Deficit

Dear Mayor Hall, Carlsbad City Council, and California Coastal Commission:

I am informed that there is a current 6.6 acre park deficit in Coastal Southwest quadrant of Carlsbad, (south of Palomar Airport Road and west of El Camino Real); that there is a 30 acre open-space deficit in Zone 9 (west of I-5 and south of Poinsettia) of the Growth Management Plan; that the City is not requiring developers to first look at non-residential reserve and parks in Planning Area F (the large, undeveloped area west of the railroad tracks, north of Avenida Encinas and south of Cape Rey Hotel); and most importantly, I am informed that the City Council is currently reviewing plans to build a high-density, residential community in Planning Area F, a location perfectly situated to remedy the above deficits.

Accordingly, I am requesting and making my position known that:

- I want the City of Carlsbad to build a park at Ponto to serve residents and visitors alike.
- I believe any and all development west of I-5 should be dependent on developers providing the required and currently missing 30 acres of open-space.
- I do not want high-density, residential development at Ponto.
- I do not consider the proposed Veteran's Park, located 6 miles from Ponto, a suitable alternative to a Coastal Park and open-space for Ponto / west of I-5.
- _____

I thank you for your consideration!

Sign: 

Print Name: KIMLIEN UE

Date: 10/26/18

Address: 542 BURTON CT
CARLSBAD, CA 92011

Email to:

Matt.Hall@carlsbadca.gov; CityCouncil@carlsbadca.gov; gbuhr@coastal.ca.gov;
Erin.Prahler@coastal.ca.gov; info@peopleforponto.com

Re: Ponto Beach / Parks and Open Space Deficit


Dear Mayor Hall, Carlsbad City Council, and California Coastal Commission:

I am informed that there is a current 6.6 acre park deficit in Coastal Southwest quadrant of Carlsbad, (south of Palomar Airport Road and west of El Camino Real); that there is a 30 acre open-space deficit in Zone 9 (west of I-5 and south of Poinsettia) of the Growth Management Plan; that the City is not requiring developers to first look at non-residential reserve and parks in Planning Area F (the large, undeveloped area west of the railroad tracks, north of Avenida Encinas and south of Cape Rey Hotel); and most importantly, I am informed that the City Council is currently reviewing plans to build a high-density, residential community in Planning Area F, a location perfectly situated to remedy the above deficits.

Accordingly, I am requesting and making my position known that:

- I want the City of Carlsbad to build a park at Ponto to serve residents and visitors alike.
- I believe any and all development west of I-5 should be dependent on developers providing the required and currently missing 30 acres of open-space.
- I do not want high-density, residential development at Ponto.
- I do not consider the proposed Veteran's Park, located 6 miles from Ponto, a suitable alternative to a Coastal Park and open-space for Ponto / west of I-5.
- _____

I thank you for your consideration!

Sign: 

Print Name: Mike Fetsko

Date: 10/20

Address: 518 Dew Point Ave
CARLSBAD, CA 92011

Email to:
 Matt.Hall@carlsbadca.gov; CityCouncil@carlsbadca.gov; gbuhr@coastal.ca.gov;
 Erin.Prahler@coastal.ca.gov; info@peopleforponto.com

Re: Ponto Beach / Parks and Open Space Deficit

Dear Mayor Hall, Carlsbad City Council, and California Coastal Commission:

I am informed that there is a current 6.6 acre park deficit in Coastal Southwest quadrant of Carlsbad, (south of Palomar Airport Road and west of El Camino Real); that there is a 30 acre open-space deficit in Zone 9 (west of I-5 and south of Poinsettia) of the Growth Management Plan; that the City is not requiring developers to first look at non-residential reserve and parks in Planning Area F (the large, undeveloped area west of the railroad tracks, north of Avenida Encinas and south of Cape Rey Hotel); and most importantly, I am informed that the City Council is currently reviewing plans to build a high-density, residential community in Planning Area F, a location perfectly situated to remedy the above deficits.

Accordingly, I am requesting and making my position known that:

- I want the City of Carlsbad to build a park at Ponto to serve residents and visitors alike.
- I believe any and all development west of I-5 should be dependent on developers providing the required and currently missing 30 acres of open-space.
- I do not want high-density, residential development at Ponto.
- I do not consider the proposed Veteran's Park, located 6 miles from Ponto, a suitable alternative to a Coastal Park and open-space for Ponto / west of I-5.
- _____

I thank you for your consideration!

Sign: 

Print Name: SAMANTHA COLLIER

Date: 10/20/18

Address: 618 Deer Point Ave
Carlsbad CA 92011

Email to:

Matt.Hall@carlsbadca.gov; CityCouncil@carlsbadca.gov; gbuhr@coastal.ca.gov;
Erin.Prahl@coastal.ca.gov; info@peopleforponto.com

Re: Ponto Beach / Parks and Open Space Deficit

Dear Mayor Hall, Carlsbad City Council, and California Coastal Commission:

I am informed that there is a current 6.6 acre park deficit in Coastal Southwest quadrant of Carlsbad, (south of Palomar Airport Road and west of El Camino Real); that there is a 30 acre open-space deficit in Zone 9 (west of I-5 and south of Poinsettia) of the Growth Management Plan; that the City is not requiring developers to first look at non-residential reserve and parks in Planning Area F (the large, undeveloped area west of the railroad tracks, north of Avenida Encinas and south of Cape Rey Hotel); and most importantly, I am informed that the City Council is currently reviewing plans to build a high-density, residential community in Planning Area F, a location perfectly situated to remedy the above deficits.

Accordingly, I am requesting and making my position known that:

- I want the City of Carlsbad to build a park at Ponto to serve residents and visitors alike.
- I believe any and all development west of I-5 should be dependent on developers providing the required and currently missing 30 acres of open-space.
- I do not want high-density, residential development at Ponto.
- I do not consider the proposed Veteran's Park, located 6 miles from Ponto, a suitable alternative to a Coastal Park and open-space for Ponto / west of I-5.

There is no park for children
west of the 5 freeway. This is unacceptable.

I thank you for your consideration!

Sign: Jeff Foley

Print Name: Jeff Foley

Date: 20 Oct 18

Address: 530 Buetow Ct
CARLSBAD, CA.

Email to:

Matt.Hall@carlsbadca.gov; CityCouncil@carlsbadca.gov; gbuhr@coastal.ca.gov;
Erin.Praher@coastal.ca.gov; info@peopleforponto.com

People for Ponto

Re: Ponto Beach / Parks and Open Space Deficit


Dear Mayor Hall, Carlsbad City Council, and California Coastal Commission:

I am informed that there is a current 6.6 acre park deficit in Coastal Southwest quadrant of Carlsbad, (south of Palomar Airport Road and west of El Camino Real); that there is a 30 acre open-space deficit in Zone 9 (west of I-5 and south of Poinsettia) of the Growth Management Plan; that the City is not requiring developers to first look at non-residential reserve and parks in Planning Area F (the large, undeveloped area west of the railroad tracks, north of Avenida Encinas and south of Cape Rey Hotel); and most importantly, I am informed that the City Council is currently reviewing plans to build a high-density, residential community in Planning Area F, a location perfectly situated to remedy the above deficits.

Accordingly, I am requesting and making my position known that:

- I want the City of Carlsbad to build a park at Ponto to serve residents and visitors alike.
- I believe any and all development west of I-5 should be dependent on developers providing the required and currently missing 30 acres of open-space.
- I do not want high-density, residential development at Ponto.
- I do not consider the proposed Veteran's Park, located 6 miles from Ponto, a suitable alternative to a Coastal Park and open-space for Ponto / west of I-5.
- _____

I thank you for your consideration!

Sign: 

Print Name: Brian Sitler, Ed.D., ATR

Date: 10/22/18

Address: _____

Email to:

Matt.Hall@carlsbadca.gov; CityCouncil@carlsbadca.gov; gbuhr@coastal.ca.gov;
Erin.Prahl@coastal.ca.gov; info@peopleforponto.com

People for Ponto

Develop Ponto Right

Re: Ponto Beach / Parks and Open Space Deficit

Dear Mayor Hall, Carlsbad City Council, and California Coastal Commission:

I am informed that there is a current 6.6 acre park deficit in Coastal Southwest quadrant of Carlsbad, (south of Palomar Airport Road and west of El Camino Real); that there is a 30 acre open-space deficit in Zone 9 (west of I-5 and south of Poinsettia) of the Growth Management Plan; that the City is not requiring developers to first look at non-residential reserve and parks in Planning Area F (the large, undeveloped area west of the railroad tracks, north of Avenida Encinas and south of Cape Rey Hotel); and most importantly, I am informed that the City Council is currently reviewing plans to build a high-density, residential community in Planning Area F, a location perfectly situated to remedy the above deficits.

Accordingly, I am requesting and making my position known that:

- I want the City of Carlsbad to build a park at Ponto to serve residents and visitors alike.
- I believe any and all development west of I-5 should be dependent on developers providing the required and currently missing 30 acres of open-space.
- I do not want high-density, residential development at Ponto.
- I do not consider the proposed Veteran's Park, located 6 miles from Ponto, a suitable alternative to a Coastal Park and open-space for Ponto / west of I-5.

I thank you for your consideration!

Sign: _____

Print Name: _____

Date: _____

Address: _____

Email to:

Matt.Hall@carlsbadca.gov; CityCouncil@carlsbadca.gov; gbuhr@coastal.ca.gov;
Erin.Prahler@coastal.ca.gov; info@peopleforponto.com

People for Ponto

Develop Ponto Right

Re: Ponto Beach / Parks and Open Space Deficit

Dear Mayor Hall, Carlsbad City Council, and California Coastal Commission:

I am informed that there is a current 6.6 acre park deficit in Coastal Southwest quadrant of Carlsbad, (south of Palomar Airport Road and west of El Camino Real); that there is a 30 acre open-space deficit in Zone 9 (west of I-5 and south of Poinsettia) of the Growth Management Plan; that the City is not requiring developers to first look at non-residential reserve and parks in Planning Area F (the large, undeveloped area west of the railroad tracks, north of Avenida Encinas and south of Cape Rey Hotel); and most importantly, I am informed that the City Council is currently reviewing plans to build a high-density, residential community in Planning Area F, a location perfectly situated to remedy the above deficits.

Accordingly, I am requesting and making my position known that:

- I want the City of Carlsbad to build a park at Ponto to serve residents and visitors alike.
- I believe any and all development west of I-5 should be dependent on developers providing the required and currently missing 30 acres of open-space.
- I do not want high-density, residential development at Ponto.
- I do not consider the proposed Veteran's Park, located 6 miles from Ponto, a suitable alternative to a Coastal Park and open-space for Ponto / west of I-5.
- _____

I thank you for your consideration!

Sign: Estevan Garcia

Print Name: Estevan Garcia

Date: 10/25/18

Address: 7770 Riders Ln San Antonio, TX

Email to:

Matt.Hall@carlsbadca.gov; CityCouncil@carlsbadca.gov; gbuhr@coastal.ca.gov;
Erin.Prahler@coastal.ca.gov; info@peopleforponto.com

People for Ponto

Develop Ponto Right

Re: Ponto Beach / Parks and Open Space Deficit

Dear Mayor Hall, Carlsbad City Council, and California Coastal Commission:

I am informed that there is a current 6.6 acre park deficit in Coastal Southwest quadrant of Carlsbad, (south of Palomar Airport Road and west of El Camino Real); that there is a 30 acre open-space deficit in Zone 9 (west of I-5 and south of Poinsettia) of the Growth Management Plan; that the City is not requiring developers to first look at non-residential reserve and parks in Planning Area F (the large, undeveloped area west of the railroad tracks, north of Avenida Encinas and south of Cape Rey Hotel); and most importantly, I am informed that the City Council is currently reviewing plans to build a high-density, residential community in Planning Area F, a location perfectly situated to remedy the above deficits.

Accordingly, I am requesting and making my position known that:

- I want the City of Carlsbad to build a park at Ponto to serve residents and visitors alike.
- I believe any and all development west of I-5 should be dependent on developers providing the required and currently missing 30 acres of open-space.
- I do not want high-density, residential development at Ponto.
- I do not consider the proposed Veteran's Park, located 6 miles from Ponto, a suitable alternative to a Coastal Park and open-space for Ponto / west of I-5.
- _____


I thank you for your consideration!

Sign: _____

Print Name: _____

Date: _____

Address: _____



Josue Tamez

10/25/18

141 Kothmann Rd. SA, Tx.

Email to:

Matt.Hall@carlsbadca.gov; CityCouncil@carlsbadca.gov; gbuhr@coastal.ca.gov;
Erin.Prahler@coastal.ca.gov; info@peopleforponto.com

People for Ponto

Develop Ponto Right

Re: Ponto Beach / Parks and Open Space Deficit

Dear Mayor Hall, Carlsbad City Council, and California Coastal Commission:

I am informed that there is a current 6.6 acre park deficit in Coastal Southwest quadrant of Carlsbad, (south of Palomar Airport Road and west of El Camino Real); that there is a 30 acre open-space deficit in Zone 9 (west of I-5 and south of Poinsettia) of the Growth Management Plan; that the City is not requiring developers to first look at non-residential reserve and parks in Planning Area F (the large, undeveloped area west of the railroad tracks, north of Avenida Encinas and south of Cape Rey Hotel); and most importantly, I am informed that the City Council is currently reviewing plans to build a high-density, residential community in Planning Area F, a location perfectly situated to remedy the above deficits.

Accordingly, I am requesting and making my position known that:

- I want the City of Carlsbad to build a park at Ponto to serve residents and visitors alike.
- I believe any and all development west of I-5 should be dependent on developers providing the required and currently missing 30 acres of open-space.
- I do not want high-density, residential development at Ponto.
- I do not consider the proposed Veteran's Park, located 6 miles from Ponto, a suitable alternative to a Coastal Park and open-space for Ponto / west of I-5.

I thank you for your consideration!

Sign: Steven Hammon

Print Name: Steven Hammon

Date: 25 Oct 2018

Address: _____

Email to:

Matt.Hall@carlsbadca.gov; CityCouncil@carlsbadca.gov; gbuhr@coastal.ca.gov;
Erin.Prahler@coastal.ca.gov; info@peopleforponto.com

People for Ponto

Develop Ponto Right

Re: Ponto Beach / Parks and Open Space Deficit

Dear Mayor Hall, Carlsbad City Council, and California Coastal Commission:

I am informed that there is a current 6.6 acre park deficit in Coastal Southwest quadrant of Carlsbad, (south of Palomar Airport Road and west of El Camino Real); that there is a 30 acre open-space deficit in Zone 9 (west of I-5 and south of Poinsettia) of the Growth Management Plan; that the City is not requiring developers to first look at non-residential reserve and parks in Planning Area F (the large, undeveloped area west of the railroad tracks, north of Avenida Encinas and south of Cape Rey Hotel); and most importantly, I am informed that the City Council is currently reviewing plans to build a high-density, residential community in Planning Area F, a location perfectly situated to remedy the above deficits.

Accordingly, I am requesting and making my position known that:

- I want the City of Carlsbad to build a park at Ponto to serve residents and visitors alike.
- I believe any and all development west of I-5 should be dependent on developers providing the required and currently missing 30 acres of open-space.
- I do not want high-density, residential development at Ponto.
- I do not consider the proposed Veteran's Park, located 6 miles from Ponto, a suitable alternative to a Coastal Park and open-space for Ponto / west of I-5.
- _____

I thank you for your consideration!

Sign: _____

Print Name: _____

Date: _____

Address: _____

Patricia Juarez
Patricia Juarez
10-24-18
San Antonio

Email to:

Matt.Hall@carlsbadca.gov; CityCouncil@carlsbadca.gov; gbuhr@coastal.ca.gov;
Erin.Prahler@coastal.ca.gov; info@peopleforponto.com

People for Ponto

Develop Ponto Right

Re: Ponto Beach / Parks and Open Space Deficit

Dear Mayor Hall, Carlsbad City Council, and California Coastal Commission:

I am informed that there is a current 6.6 acre park deficit in Coastal Southwest quadrant of Carlsbad, (south of Palomar Airport Road and west of El Camino Real); that there is a 30 acre open-space deficit in Zone 9 (west of I-5 and south of Poinsettia) of the Growth Management Plan; that the City is not requiring developers to first look at non-residential reserve and parks in Planning Area F (the large, undeveloped area west of the railroad tracks, north of Avenida Encinas and south of Cape Rey Hotel); and most importantly, I am informed that the City Council is currently reviewing plans to build a high-density, residential community in Planning Area F, a location perfectly situated to remedy the above deficits.

Accordingly, I am requesting and making my position known that:

- I want the City of Carlsbad to build a park at Ponto to serve residents and visitors alike.
 - I believe any and all development west of I-5 should be dependent on developers providing the required and currently missing 30 acres of open-space.
 - I do not want high-density, residential development at Ponto.
 - I do not consider the proposed Veteran's Park, located 6 miles from Ponto, a suitable alternative to a Coastal Park and open-space for Ponto / west of I-5.
 - _____
-
-

I thank you for your consideration!

Sign: 

Print Name: Peyton Cox

Date: 10/25/2018

Address: 1710 Lynette Street, San Antonio, TX

Email to:

Matt.Hall@carlsbadca.gov; CityCouncil@carlsbadca.gov; gbuhr@coastal.ca.gov;
Erin.Prahler@coastal.ca.gov; info@peopleforponto.com

People for Ponto

Develop Ponto Right

Re: Ponto Beach / Parks and Open Space Deficit

Dear Mayor Hall, Carlsbad City Council, and California Coastal Commission:

I am informed that there is a current 6.6 acre park deficit in Coastal Southwest quadrant of Carlsbad, (south of Palomar Airport Road and west of El Camino Real); that there is a 30 acre open-space deficit in Zone 9 (west of I-5 and south of Poinsettia) of the Growth Management Plan; that the City is not requiring developers to first look at non-residential reserve and parks in Planning Area F (the large, undeveloped area west of the railroad tracks, north of Avenida Encinas and south of Cape Rey Hotel); and most importantly, I am informed that the City Council is currently reviewing plans to build a high-density, residential community in Planning Area F, a location perfectly situated to remedy the above deficits.

Accordingly, I am requesting and making my position known that:

- I want the City of Carlsbad to build a park at Ponto to serve residents and visitors alike.
- I believe any and all development west of I-5 should be dependent on developers providing the required and currently missing 30 acres of open-space.
- I do not want high-density, residential development at Ponto.
- I do not consider the proposed Veteran's Park, located 6 miles from Ponto, a suitable alternative to a Coastal Park and open-space for Ponto / west of I-5.
- _____

I thank you for your consideration!

Sign: Alexander Dochnal
Print Name: Alexander Dochnal
Date: 10/25/18
Address: San Antonio, TX

Email to:

Matt.Hall@carlsbadca.gov; CityCouncil@carlsbadca.gov; gbuhr@coastal.ca.gov;
Erin.Prahler@coastal.ca.gov; info@peopleforponto.com

People for Ponto

Develop Ponto Right

Re: Ponto Beach / Parks and Open Space Deficit

Dear Mayor Hall, Carlsbad City Council, and California Coastal Commission:

I am informed that there is a current 6.6 acre park deficit in Coastal Southwest quadrant of Carlsbad, (south of Palomar Airport Road and west of El Camino Real); that there is a 30 acre open-space deficit in Zone 9 (west of I-5 and south of Poinsettia) of the Growth Management Plan; that the City is not requiring developers to first look at non-residential reserve and parks in Planning Area F (the large, undeveloped area west of the railroad tracks, north of Avenida Encinas and south of Cape Rey Hotel); and most importantly, I am informed that the City Council is currently reviewing plans to build a high-density, residential community in Planning Area F, a location perfectly situated to remedy the above deficits.

Accordingly, I am requesting and making my position known that:

- I want the City of Carlsbad to build a park at Ponto to serve residents and visitors alike.
- I believe any and all development west of I-5 should be dependent on developers providing the required and currently missing 30 acres of open-space.
- I do not want high-density, residential development at Ponto.
- I do not consider the proposed Veteran's Park, located 6 miles from Ponto, a suitable alternative to a Coastal Park and open-space for Ponto / west of I-5.
- _____

I thank you for your consideration!

Sign: Hilary Becerra

Print Name: Hilary Becerra

Date: 10/25/18

Address: 303 Hawthorne
San Antonio, TX 78214

Email to:

Matt.Hall@carlsbadca.gov; CityCouncil@carlsbadca.gov; gbuhr@coastal.ca.gov;
Erin.Prahler@coastal.ca.gov; info@peopleforponto.com

Re: Ponto Beach / Parks and Open Space Deficit

Dear Mayor Hall, Carlsbad City Council, and California Coastal Commission:

I am informed that there is a current 6.6 acre park deficit in Coastal Southwest quadrant of Carlsbad, (south of Palomar Airport Road and west of El Camino Real); that there is a 30 acre open-space deficit in Zone 9 (west of I-5 and south of Poinsettia) of the Growth Management Plan; that the City is not requiring developers to first look at non-residential reserve and parks in Planning Area F (the large, undeveloped area west of the railroad tracks, north of Avenida Encinas and south of Cape Rey Hotel); and most importantly, I am informed that the City Council is currently reviewing plans to build a high-density, residential community in Planning Area F, a location perfectly situated to remedy the above deficits.

Accordingly, I am requesting and making my position known that:

- I want the City of Carlsbad to build a park at Ponto to serve residents and visitors alike.
- I believe any and all development west of I-5 should be dependent on developers providing the required and currently missing 30 acres of open-space.
- I do not want high-density, residential development at Ponto.
- I do not consider the proposed Veteran's Park, located 6 miles from Ponto, a suitable alternative to a Coastal Park and open-space for Ponto / west of I-5.
- _____

I thank you for your consideration!

Sign: *Daryurava*
Print Name: Daria Yureva
Date: 10/25/18
Address: Texas

Email to:

Matt.Hall@carlsbadca.gov; CityCouncil@carlsbadca.gov; gbuhr@coastal.ca.gov;
Erin.Prahler@coastal.ca.gov; info@peopleforponto.com

People for Ponto

Develop Ponto Right

Re: Ponto Beach / Parks and Open Space Deficit

Dear Mayor Hall, Carlsbad City Council, and California Coastal Commission:

I am informed that there is a current 6.6 acre park deficit in Coastal Southwest quadrant of Carlsbad, (south of Palomar Airport Road and west of El Camino Real); that there is a 30 acre open-space deficit in Zone 9 (west of I-5 and south of Poinsettia) of the Growth Management Plan; that the City is not requiring developers to first look at non-residential reserve and parks in Planning Area F (the large, undeveloped area west of the railroad tracks, north of Avenida Encinas and south of Cape Rey Hotel); and most importantly, I am informed that the City Council is currently reviewing plans to build a high-density, residential community in Planning Area F, a location perfectly situated to remedy the above deficits.

Accordingly, I am requesting and making my position known that:

- I want the City of Carlsbad to build a park at Ponto to serve residents and visitors alike.
- I believe any and all development west of I-5 should be dependent on developers providing the required and currently missing 30 acres of open-space.
- I do not want high-density, residential development at Ponto.
- I do not consider the proposed Veteran's Park, located 6 miles from Ponto, a suitable alternative to a Coastal Park and open-space for Ponto / west of I-5.
- _____

I thank you for your consideration!

Sign: _____

Print Name: _____

Date: _____

Address: _____

Sarah Fortenberry
Sarah Fortenberry
10/25/18
14307 Briarcircle St
SA TX 78247

Email to:

Matt.Hall@carlsbadca.gov; CityCouncil@carlsbadca.gov; gbuhr@coastal.ca.gov;
Erin.Prahler@coastal.ca.gov; info@peopleforponto.com

People for Ponto

Develop Ponto Right

Re: Ponto Beach / Parks and Open Space Deficit

Dear Mayor Hall, Carlsbad City Council, and California Coastal Commission:

I am informed that there is a current 6.6 acre park deficit in Coastal Southwest quadrant of Carlsbad, (south of Palomar Airport Road and west of El Camino Real); that there is a 30 acre open-space deficit in Zone 9 (west of I-5 and south of Poinsettia) of the Growth Management Plan; that the City is not requiring developers to first look at non-residential reserve and parks in Planning Area F (the large, undeveloped area west of the railroad tracks, north of Avenida Encinas and south of Cape Rey Hotel); and most importantly, I am informed that the City Council is currently reviewing plans to build a high-density, residential community in Planning Area F, a location perfectly situated to remedy the above deficits.

Accordingly, I am requesting and making my position known that:

- I want the City of Carlsbad to build a park at Ponto to serve residents and visitors alike.
- I believe any and all development west of I-5 should be dependent on developers providing the required and currently missing 30 acres of open-space.
- I do not want high-density, residential development at Ponto.
- I do not consider the proposed Veteran's Park, located 6 miles from Ponto, a suitable alternative to a Coastal Park and open-space for Ponto / west of I-5.
- _____

I thank you for your consideration!

Sign: 

Print Name: Jeannette Bohn

Date: 10/25/18

Address: 7733 Louis Pasteur Dr.

Email to:

Matt.Hall@carlsbadca.gov; CityCouncil@carlsbadca.gov; gbuhr@coastal.ca.gov;
Erin.Prahler@coastal.ca.gov; info@peopleforponto.com

People for Ponto

Develop Ponto Right

Re: Ponto Beach / Parks and Open Space Deficit


Dear Mayor Hall, Carlsbad City Council, and California Coastal Commission:

I am informed that there is a current 6.6 acre park deficit in Coastal Southwest quadrant of Carlsbad, (south of Palomar Airport Road and west of El Camino Real); that there is a 30 acre open-space deficit in Zone 9 (west of I-5 and south of Poinsettia) of the Growth Management Plan; that the City is not requiring developers to first look at non-residential reserve and parks in Planning Area F (the large, undeveloped area west of the railroad tracks, north of Avenida Encinas and south of Cape Rey Hotel); and most importantly, I am informed that the City Council is currently reviewing plans to build a high-density, residential community in Planning Area F, a location perfectly situated to remedy the above deficits.

Accordingly, I am requesting and making my position known that:

- I want the City of Carlsbad to build a park at Ponto to serve residents and visitors alike.
- I believe any and all development west of I-5 should be dependent on developers providing the required and currently missing 30 acres of open-space.
- I do not want high-density, residential development at Ponto.
- I do not consider the proposed Veteran's Park, located 6 miles from Ponto, a suitable alternative to a Coastal Park and open-space for Ponto / west of I-5.
- _____

I thank you for your consideration!

Sign: 
Print Name: KARINA JUAREZ
Date: 10/24/18
Address: SAN ANTONIO TX

Email to:

Matt.Hall@carlsbadca.gov; CityCouncil@carlsbadca.gov; gbuhr@coastal.ca.gov;
Erin.Prahler@coastal.ca.gov; info@peopleforponto.com

People for Ponto

Develop Ponto Right

Re: Ponto Beach / Parks and Open Space Deficit

Dear Mayor Hall, Carlsbad City Council, and California Coastal Commission:

I am informed that there is a current 6.6 acre park deficit in Coastal Southwest quadrant of Carlsbad, (south of Palomar Airport Road and west of El Camino Real); that there is a 30 acre open-space deficit in Zone 9 (west of I-5 and south of Poinsettia) of the Growth Management Plan; that the City is not requiring developers to first look at non-residential reserve and parks in Planning Area F (the large, undeveloped area west of the railroad tracks, north of Avenida Encinas and south of Cape Rey Hotel); and most importantly, I am informed that the City Council is currently reviewing plans to build a high-density, residential community in Planning Area F, a location perfectly situated to remedy the above deficits.

Accordingly, I am requesting and making my position known that:

- I want the City of Carlsbad to build a park at Ponto to serve residents and visitors alike.
- I believe any and all development west of I-5 should be dependent on developers providing the required and currently missing 30 acres of open-space.
- I do not want high-density, residential development at Ponto.
- I do not consider the proposed Veteran's Park, located 6 miles from Ponto, a suitable alternative to a Coastal Park and open-space for Ponto / west of I-5.
- _____

I thank you for your consideration!

Sign: _____

Print Name: _____

Date: _____

Address: _____

Email to:

Matt.Hall@carlsbadca.gov; CityCouncil@carlsbadca.gov; gbuhr@coastal.ca.gov;
Erin.Prahler@coastal.ca.gov; info@peopleforponto.com

People for Ponto

Develop Ponto Right

Re: Ponto Beach / Parks and Open Space Deficit


Dear Mayor Hall, Carlsbad City Council, and California Coastal Commission:

I am informed that there is a current 6.6 acre park deficit in Coastal Southwest quadrant of Carlsbad, (south of Palomar Airport Road and west of El Camino Real); that there is a 30 acre open-space deficit in Zone 9 (west of I-5 and south of Poinsettia) of the Growth Management Plan; that the City is not requiring developers to first look at non-residential reserve and parks in Planning Area F (the large, undeveloped area west of the railroad tracks, north of Avenida Encinas and south of Cape Rey Hotel); and most importantly, I am informed that the City Council is currently reviewing plans to build a high-density, residential community in Planning Area F, a location perfectly situated to remedy the above deficits.

Accordingly, I am requesting and making my position known that:

- I want the City of Carlsbad to build a park at Ponto to serve residents and visitors alike.
- I believe any and all development west of I-5 should be dependent on developers providing the required and currently missing 30 acres of open-space.
- I do not want high-density, residential development at Ponto.
- I do not consider the proposed Veteran's Park, located 6 miles from Ponto, a suitable alternative to a Coastal Park and open-space for Ponto / west of I-5.
- _____

I thank you for your consideration!

Sign: 
Print Name: Andrew Metzger
Date: 24 Oct 2018
Address: 5510 Parc Road
San Antonio, Tx 78240

Email to:

Matt.Hall@carlsbadca.gov; CityCouncil@carlsbadca.gov; gbuhr@coastal.ca.gov;
Erin.Prahler@coastal.ca.gov; info@peopleforponto.com

People for Ponto

Develop Ponto Right

Re: Ponto Beach / Parks and Open Space Deficit

Dear Mayor Hall, Carlsbad City Council, and California Coastal Commission:

I am informed that there is a current 6.6 acre park deficit in Coastal Southwest quadrant of Carlsbad, (south of Palomar Airport Road and west of El Camino Real); that there is a 30 acre open-space deficit in Zone 9 (west of I-5 and south of Poinsettia) of the Growth Management Plan; that the City is not requiring developers to first look at non-residential reserve and parks in Planning Area F (the large, undeveloped area west of the railroad tracks, north of Avenida Encinas and south of Cape Rey Hotel); and most importantly, I am informed that the City Council is currently reviewing plans to build a high-density, residential community in Planning Area F, a location perfectly situated to remedy the above deficits.

Accordingly, I am requesting and making my position known that:

- I want the City of Carlsbad to build a park at Ponto to serve residents and visitors alike.
- I believe any and all development west of I-5 should be dependent on developers providing the required and currently missing 30 acres of open-space.
- I do not want high-density, residential development at Ponto.
- I do not consider the proposed Veteran's Park, located 6 miles from Ponto, a suitable alternative to a Coastal Park and open-space for Ponto / west of I-5.
- _____

I thank you for your consideration!

Sign: Cumer

Print Name: Coral Ulmer

Date: 10/24/18

Address: 20926 mandelieu dr
Murrieta CA, 92542

Email to:

Matt.Hall@carlsbadca.gov; CityCouncil@carlsbadca.gov; gbuhr@coastal.ca.gov;
Erin.Prahler@coastal.ca.gov; info@peopleforponto.com

People for Ponto

Develop Ponto Right

Re: Ponto Beach / Parks and Open Space Deficit

Dear Mayor Hall, Carlsbad City Council, and California Coastal Commission:

I am informed that there is a current 6.6 acre park deficit in Coastal Southwest quadrant of Carlsbad, (south of Palomar Airport Road and west of El Camino Real); that there is a 30 acre open-space deficit in Zone 9 (west of I-5 and south of Poinsettia) of the Growth Management Plan; that the City is not requiring developers to first look at non-residential reserve and parks in Planning Area F (the large, undeveloped area west of the railroad tracks, north of Avenida Encinas and south of Cape Rey Hotel); and most importantly, I am informed that the City Council is currently reviewing plans to build a high-density, residential community in Planning Area F, a location perfectly situated to remedy the above deficits.

Accordingly, I am requesting and making my position known that:

- I want the City of Carlsbad to build a park at Ponto to serve residents and visitors alike.
- I believe any and all development west of I-5 should be dependent on developers providing the required and currently missing 30 acres of open-space.
- I do not want high-density, residential development at Ponto.
- I do not consider the proposed Veteran's Park, located 6 miles from Ponto, a suitable alternative to a Coastal Park and open-space for Ponto / west of I-5.
- _____

I thank you for your consideration!

Sign: _____

Print Name: _____

Date: _____

Address: _____

Justin Aguirre

Justin Aguirre

10/24/18

15150 Palomar Rd 78032

Email to:

Matt.Hall@carlsbadca.gov; CityCouncil@carlsbadca.gov; gbuhr@coastal.ca.gov;
Erin.Prahler@coastal.ca.gov; info@peopleforponto.com

People for Ponto

Develop Ponto Right

Re: Ponto Beach / Parks and Open Space Deficit

Dear Mayor Hall, Carlsbad City Council, and California Coastal Commission:

I am informed that there is a current 6.6 acre park deficit in Coastal Southwest quadrant of Carlsbad, (south of Palomar Airport Road and west of El Camino Real); that there is a 30 acre open-space deficit in Zone 9 (west of I-5 and south of Poinsettia) of the Growth Management Plan; that the City is not requiring developers to first look at non-residential reserve and parks in Planning Area F (the large, undeveloped area west of the railroad tracks, north of Avenida Encinas and south of Cape Rey Hotel); and most importantly, I am informed that the City Council is currently reviewing plans to build a high-density, residential community in Planning Area F, a location perfectly situated to remedy the above deficits.

Accordingly, I am requesting and making my position known that:

- I want the City of Carlsbad to build a park at Ponto to serve residents and visitors alike.
- I believe any and all development west of I-5 should be dependent on developers providing the required and currently missing 30 acres of open-space.
- I do not want high-density, residential development at Ponto.
- I do not consider the proposed Veteran's Park, located 6 miles from Ponto, a suitable alternative to a Coastal Park and open-space for Ponto / west of I-5.
- _____

I thank you for your consideration!

Sign: Matthew Wesson
Print Name: Matthew Wesson
Date: 10/25/2018
Address: San Antonio, TX

Email to:

Matt.Hall@carlsbadca.gov; CityCouncil@carlsbadca.gov; gbuhr@coastal.ca.gov;
Erin.Prahler@coastal.ca.gov; info@peopleforponto.com

People for Ponto

Develop Ponto Right

Re: Ponto Beach / Parks and Open Space Deficit

Dear Mayor Hall, Carlsbad City Council, and California Coastal Commission:

I am informed that there is a current 6.6 acre park deficit in Coastal Southwest quadrant of Carlsbad, (south of Palomar Airport Road and west of El Camino Real); that there is a 30 acre open-space deficit in Zone 9 (west of I-5 and south of Poinsettia) of the Growth Management Plan; that the City is not requiring developers to first look at non-residential reserve and parks in Planning Area F (the large, undeveloped area west of the railroad tracks, north of Avenida Encinas and south of Cape Rey Hotel); and most importantly, I am informed that the City Council is currently reviewing plans to build a high-density, residential community in Planning Area F, a location perfectly situated to remedy the above deficits.

Accordingly, I am requesting and making my position known that:

- I want the City of Carlsbad to build a park at Ponto to serve residents and visitors alike.
- I believe any and all development west of I-5 should be dependent on developers providing the required and currently missing 30 acres of open-space.
- I do not want high-density, residential development at Ponto.
- I do not consider the proposed Veteran's Park, located 6 miles from Ponto, a suitable alternative to a Coastal Park and open-space for Ponto / west of I-5.
- _____

I thank you for your consideration!

Sign: _____

Print Name: _____

Date: _____

Address: _____

Email to:

Matt.Hall@carlsbadca.gov; CityCouncil@carlsbadca.gov; gbuhr@coastal.ca.gov;
Erin.Prahler@coastal.ca.gov; info@peopleforponto.com

People for Ponto

Develop Ponto Right

Re: Ponto Beach / Parks and Open Space Deficit

Dear Mayor Hall, Carlsbad City Council, and California Coastal Commission:

I am informed that there is a current 6.6 acre park deficit in Coastal Southwest quadrant of Carlsbad, (south of Palomar Airport Road and west of El Camino Real); that there is a 30 acre open-space deficit in Zone 9 (west of I-5 and south of Poinsettia) of the Growth Management Plan; that the City is not requiring developers to first look at non-residential reserve and parks in Planning Area F (the large, undeveloped area west of the railroad tracks, north of Avenida Encinas and south of Cape Rey Hotel); and most importantly, I am informed that the City Council is currently reviewing plans to build a high-density, residential community in Planning Area F, a location perfectly situated to remedy the above deficits.

Accordingly, I am requesting and making my position known that:

- I want the City of Carlsbad to build a park at Ponto to serve residents and visitors alike.
- I believe any and all development west of I-5 should be dependent on developers providing the required and currently missing 30 acres of open-space.
- I do not want high-density, residential development at Ponto.
- I do not consider the proposed Veteran's Park, located 6 miles from Ponto, a suitable alternative to a Coastal Park and open-space for Ponto / west of I-5.
- _____

I thank you for your consideration!

Sign: _____

Print Name: _____

Date: _____

Address: _____

Email to:

Matt.Hall@carlsbadca.gov; CityCouncil@carlsbadca.gov; gbuhr@coastal.ca.gov;
Erin.Prahler@coastal.ca.gov; info@peopleforponto.com

Re: Ponto Beach / Parks and Open Space Deficit

Dear Mayor Hall, Carlsbad City Council, and California Coastal Commission:

I am informed that there is a current 6.6 acre park deficit in Coastal Southwest quadrant of Carlsbad, (south of Palomar Airport Road and west of El Camino Real); that there is a 30 acre open-space deficit in Zone 9 (west of I-5 and south of Poinsettia) of the Growth Management Plan; that the City is not requiring developers to first look at non-residential reserve and parks in Planning Area F (the large, undeveloped area west of the railroad tracks, north of Avenida Encinas and south of Cape Rey Hotel); and most importantly, I am informed that the City Council is currently reviewing plans to build a high-density, residential community in Planning Area F, a location perfectly situated to remedy the above deficits.

Accordingly, I am requesting and making my position known that:

- I want the City of Carlsbad to build a park at Ponto to serve residents and visitors alike.
- I believe any and all development west of I-5 should be dependent on developers providing the required and currently missing 30 acres of open-space.
- I do not want high-density, residential development at Ponto.
- I do not consider the proposed Veteran's Park, located 6 miles from Ponto, a suitable alternative to a Coastal Park and open-space for Ponto / west of I-5.
- _____

I have lived in LA and every time I have visited Carlsbad it has been less congested!

I thank you for your consideration!

Sign: 

Print Name: Charissa Brooks

Date: 10/25/18

Address: Woodland Hills, CA

Email to:

Matt.Hall@carlsbadca.gov; CityCouncil@carlsbadca.gov; gbuhr@coastal.ca.gov;
Erin.Prahler@coastal.ca.gov; info@peopleforponto.com

Re: Ponto Beach / Parks and Open Space Deficit

Dear Mayor Hall, Carlsbad City Council, and California Coastal Commission:

I am informed that there is a current 6.6 acre park deficit in Coastal Southwest quadrant of Carlsbad, (south of Palomar Airport Road and west of El Camino Real); that there is a 30 acre open-space deficit in Zone 9 (west of I-5 and south of Poinsettia) of the Growth Management Plan; that the City is not requiring developers to first look at non-residential reserve and parks in Planning Area F (the large, undeveloped area west of the railroad tracks, north of Avenida Encinas and south of Cape Rey Hotel); and most importantly, I am informed that the City Council is currently reviewing plans to build a high-density, residential community in Planning Area F, a location perfectly situated to remedy the above deficits.

Accordingly, I am requesting and making my position known that:

- I want the City of Carlsbad to build a park at Ponto to serve residents and visitors alike.
- I believe any and all development west of I-5 should be dependent on developers providing the required and currently missing 30 acres of open-space.
- I do not want high-density, residential development at Ponto.
- I do not consider the proposed Veteran's Park, located 6 miles from Ponto, a suitable alternative to a Coastal Park and open-space for Ponto / west of I-5.
- _____

I thank you for your consideration!

Sign: Juan Juarez

Print Name: Juan Juarez

Date: 10/25/18

Address: SAN ANTONIO

Email to:

Matt.Hall@carlsbadca.gov; CityCouncil@carlsbadca.gov; gbuhr@coastal.ca.gov;
Erin.Prahler@coastal.ca.gov; info@peopleforponto.com

People for Ponto

Develop Ponto Right

Re: Ponto Beach / Parks and Open Space Deficit

Dear Mayor Hall, Carlsbad City Council, and California Coastal Commission:

I am informed that there is a current 6.6 acre park deficit in Coastal Southwest quadrant of Carlsbad, (south of Palomar Airport Road and west of El Camino Real); that there is a 30 acre open-space deficit in Zone 9 (west of I-5 and south of Poinsettia) of the Growth Management Plan; that the City is not requiring developers to first look at non-residential reserve and parks in Planning Area F (the large, undeveloped area west of the railroad tracks, north of Avenida Encinas and south of Cape Rey Hotel); and most importantly, I am informed that the City Council is currently reviewing plans to build a high-density, residential community in Planning Area F, a location perfectly situated to remedy the above deficits.

Accordingly, I am requesting and making my position known that:

- I want the City of Carlsbad to build a park at Ponto to serve residents and visitors alike.
- I believe any and all development west of I-5 should be dependent on developers providing the required and currently missing 30 acres of open-space.
- I do not want high-density, residential development at Ponto.
- I do not consider the proposed Veteran's Park, located 6 miles from Ponto, a suitable alternative to a Coastal Park and open-space for Ponto / west of I-5.

(11)

I thank you for your consideration!

Sign: _____

Print Name: _____

Date: _____

Address: _____

Farah

Farah Farah

10/25/18

111 Probanett #534
San Antonio, TX 78204

Email to:

Matt.Hall@carlsbadca.gov; CityCouncil@carlsbadca.gov; gbuhr@coastal.ca.gov;
Erin.Prahler@coastal.ca.gov; info@peopleforponto.com

People for Ponto

Develop Ponto Right

Re: Ponto Beach / Parks and Open Space Deficit

Dear Mayor Hall, Carlsbad City Council, and California Coastal Commission:

I am informed that there is a current 6.6 acre park deficit in Coastal Southwest quadrant of Carlsbad, (south of Palomar Airport Road and west of El Camino Real); that there is a 30 acre open-space deficit in Zone 9 (west of I-5 and south of Poinsettia) of the Growth Management Plan; that the City is not requiring developers to first look at non-residential reserve and parks in Planning Area F (the large, undeveloped area west of the railroad tracks, north of Avenida Encinas and south of Cape Rey Hotel); and most importantly, I am informed that the City Council is currently reviewing plans to build a high-density, residential community in Planning Area F, a location perfectly situated to remedy the above deficits.

Accordingly, I am requesting and making my position known that:

- I want the City of Carlsbad to build a park at Ponto to serve residents and visitors alike.
- I believe any and all development west of I-5 should be dependent on developers providing the required and currently missing 30 acres of open-space.
- I do not want high-density, residential development at Ponto.
- I do not consider the proposed Veteran's Park, located 6 miles from Ponto, a suitable alternative to a Coastal Park and open-space for Ponto / west of I-5.
- _____

I thank you for your consideration!

Sign: 

Print Name: Alberto Felicio

Date: 10-26-2018

Address: 1200 FLAGLER ST #402
33134 FL

Email to:

Matt.Hall@carlsbadca.gov; CityCouncil@carlsbadca.gov; gbuhr@coastal.ca.gov;
Erin.Prahler@coastal.ca.gov; info@peopleforponto.com

People for Ponto

Develop Ponto Right

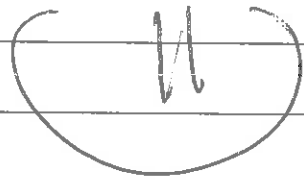
Re: Ponto Beach / Parks and Open Space Deficit

Dear Mayor Hall, Carlsbad City Council, and California Coastal Commission:

I am informed that there is a current 6.6 acre park deficit in Coastal Southwest quadrant of Carlsbad, (south of Palomar Airport Road and west of El Camino Real); that there is a 30 acre open-space deficit in Zone 9 (west of I-5 and south of Poinsettia) of the Growth Management Plan; that the City is not requiring developers to first look at non-residential reserve and parks in Planning Area F (the large, undeveloped area west of the railroad tracks, north of Avenida Encinas and south of Cape Rey Hotel); and most importantly, I am informed that the City Council is currently reviewing plans to build a high-density, residential community in Planning Area F, a location perfectly situated to remedy the above deficits.

Accordingly, I am requesting and making my position known that:

- I want the City of Carlsbad to build a park at Ponto to serve residents and visitors alike.
- I believe any and all development west of I-5 should be dependent on developers providing the required and currently missing 30 acres of open-space.
- I do not want high-density, residential development at Ponto.
- I do not consider the proposed Veteran's Park, located 6 miles from Ponto, a suitable alternative to a Coastal Park and open-space for Ponto / west of I-5.



I thank you for your consideration!

Sign: 

Print Name: Sharm LaMart

Date: 10.25.18

Address: 3010 7th St W #305
West Fargo, ND 58078

Email to:

Matt.Hall@carlsbadca.gov; CityCouncil@carlsbadca.gov; gbuhr@coastal.ca.gov;
Erin.Prahler@coastal.ca.gov; info@peopleforponto.com

People for Ponto

Develop Ponto Right

Re: Ponto Beach / Parks and Open Space Deficit


Dear Mayor Hall, Carlsbad City Council, and California Coastal Commission:

I am informed that there is a current 6.6 acre park deficit in Coastal Southwest quadrant of Carlsbad, (south of Palomar Airport Road and west of El Camino Real); that there is a 30 acre open-space deficit in Zone 9 (west of I-5 and south of Poinsettia) of the Growth Management Plan; that the City is not requiring developers to first look at non-residential reserve and parks in Planning Area F (the large, undeveloped area west of the railroad tracks, north of Avenida Encinas and south of Cape Rey Hotel); and most importantly, I am informed that the City Council is currently reviewing plans to build a high-density, residential community in Planning Area F, a location perfectly situated to remedy the above deficits.

Accordingly, I am requesting and making my position known that:

- I want the City of Carlsbad to build a park at Ponto to serve residents and visitors alike.
- I believe any and all development west of I-5 should be dependent on developers providing the required and currently missing 30 acres of open-space.
- I do not want high-density, residential development at Ponto.
- I do not consider the proposed Veteran's Park, located 6 miles from Ponto, a suitable alternative to a Coastal Park and open-space for Ponto / west of I-5.
- _____

I thank you for your consideration!

Sign: 

Print Name: Leo Ann Gamble

Date: 10/25/18

Address: 793 Dabney
Erisco, TX

Email to:

Matt.Hall@carlsbadca.gov; CityCouncil@carlsbadca.gov; gbuhr@coastal.ca.gov;
Erin.Prahler@coastal.ca.gov; info@peopleforponto.com

People for Ponto

Develop Ponto Right

Re: Ponto Beach / Parks and Open Space Deficit

Dear Mayor Hall, Carlsbad City Council, and California Coastal Commission:

I am informed that there is a current 6.6 acre park deficit in Coastal Southwest quadrant of Carlsbad, (south of Palomar Airport Road and west of El Camino Real); that there is a 30 acre open-space deficit in Zone 9 (west of I-5 and south of Poinsettia) of the Growth Management Plan; that the City is not requiring developers to first look at non-residential reserve and parks in Planning Area F (the large, undeveloped area west of the railroad tracks, north of Avenida Encinas and south of Cape Rey Hotel); and most importantly, I am informed that the City Council is currently reviewing plans to build a high-density, residential community in Planning Area F, a location perfectly situated to remedy the above deficits.

Accordingly, I am requesting and making my position known that:

- I want the City of Carlsbad to build a park at Ponto to serve residents and visitors alike.
- I believe any and all development west of I-5 should be dependent on developers providing the required and currently missing 30 acres of open-space.
- I do not want high-density, residential development at Ponto.
- I do not consider the proposed Veteran's Park, located 6 miles from Ponto, a suitable alternative to a Coastal Park and open-space for Ponto / west of I-5.
- _____

I thank you for your consideration!

Sign: _____

Print Name: _____

Date: _____

Address: _____

Email to:

Matt.Hall@carlsbadca.gov; CityCouncil@carlsbadca.gov; gbuhr@coastal.ca.gov;
Erin.Prahler@coastal.ca.gov; info@peopleforponto.com

People for Ponto

Develop Ponto Right

Re: Ponto Beach / Parks and Open Space Deficit

Dear Mayor Hall, Carlsbad City Council, and California Coastal Commission:

I am informed that there is a current 6.6 acre park deficit in Coastal Southwest quadrant of Carlsbad, (south of Palomar Airport Road and west of El Camino Real); that there is a 30 acre open-space deficit in Zone 9 (west of I-5 and south of Poinsettia) of the Growth Management Plan; that the City is not requiring developers to first look at non-residential reserve and parks in Planning Area F (the large, undeveloped area west of the railroad tracks, north of Avenida Encinas and south of Cape Rey Hotel); and most importantly, I am informed that the City Council is currently reviewing plans to build a high-density, residential community in Planning Area F, a location perfectly situated to remedy the above deficits.

Accordingly, I am requesting and making my position known that:

- I want the City of Carlsbad to build a park at Ponto to serve residents and visitors alike.
- I believe any and all development west of I-5 should be dependent on developers providing the required and currently missing 30 acres of open-space.
- I do not want high-density, residential development at Ponto.
- I do not consider the proposed Veteran's Park, located 6 miles from Ponto, a suitable alternative to a Coastal Park and open-space for Ponto / west of I-5.

I thank you for your consideration!

Sign: 

Print Name: Lisa T Arnold

Date: 10-25-18

Address: 6210 Avenida Cresta
La Jolla 92037

Email to:

Matt.Hall@carlsbadca.gov; CityCouncil@carlsbadca.gov; gbuhr@coastal.ca.gov;
Erin.Prahler@coastal.ca.gov; info@peopleforponto.com

People for Ponto

Develop Ponto Right

Re: Ponto Beach / Parks and Open Space Deficit

Dear Mayor Hall, Carlsbad City Council, and California Coastal Commission:

I am informed that there is a current 6.6 acre park deficit in Coastal Southwest quadrant of Carlsbad, (south of Palomar Airport Road and west of El Camino Real); that there is a 30 acre open-space deficit in Zone 9 (west of I-5 and south of Poinsettia) of the Growth Management Plan; that the City is not requiring developers to first look at non-residential reserve and parks in Planning Area F (the large, undeveloped area west of the railroad tracks, north of Avenida Encinas and south of Cape Rey Hotel); and most importantly, I am informed that the City Council is currently reviewing plans to build a high-density, residential community in Planning Area F, a location perfectly situated to remedy the above deficits.

Accordingly, I am requesting and making my position known that:

- I want the City of Carlsbad to build a park at Ponto to serve residents and visitors alike.
- I believe any and all development west of I-5 should be dependent on developers providing the required and currently missing 30 acres of open-space.
- I do not want high-density, residential development at Ponto.
- I do not consider the proposed Veteran's Park, located 6 miles from Ponto, a suitable alternative to a Coastal Park and open-space for Ponto / west of I-5.
- _____

I thank you for your consideration!

Sign: Dale Ranft
Print Name: Dale Ranft
Date: 10/24/2018
Address: San Antonio

Email to:

Matt.Hall@carlsbadca.gov; CityCouncil@carlsbadca.gov; gbuhr@coastal.ca.gov;
Erin.Prahler@coastal.ca.gov; info@peopleforponto.com

People for Ponto

Develop Ponto Right

Re: Ponto Beach / Parks and Open Space Deficit

Dear Mayor Hall, Carlsbad City Council, and California Coastal Commission:

I am informed that there is a current 6.6 acre park deficit in Coastal Southwest quadrant of Carlsbad, (south of Palomar Airport Road and west of El Camino Real); that there is a 30 acre open-space deficit in Zone 9 (west of I-5 and south of Poinsettia) of the Growth Management Plan; that the City is not requiring developers to first look at non-residential reserve and parks in Planning Area F (the large, undeveloped area west of the railroad tracks, north of Avenida Encinas and south of Cape Rey Hotel); and most importantly, I am informed that the City Council is currently reviewing plans to build a high-density, residential community in Planning Area F, a location perfectly situated to remedy the above deficits.

Accordingly, I am requesting and making my position known that:

- I want the City of Carlsbad to build a park at Ponto to serve residents and visitors alike.
- I believe any and all development west of I-5 should be dependent on developers providing the required and currently missing 30 acres of open-space.
- I do not want high-density, residential development at Ponto.
- I do not consider the proposed Veteran's Park, located 6 miles from Ponto, a suitable alternative to a Coastal Park and open-space for Ponto / west of I-5.
- _____

I thank you for your consideration!

Sign: _____

Print Name: _____

Date: _____

Address: _____

Emily Vela

emily vela

10/23/10

San Antonio, TX

Email to:

Matt.Hall@carlsbadca.gov; CityCouncil@carlsbadca.gov; gbuhr@coastal.ca.gov;
Erin.Prahler@coastal.ca.gov; info@peopleforponto.com

People for Ponto

Develop Ponto Right

Re: Ponto Beach / Parks and Open Space Deficit

Dear Mayor Hall, Carlsbad City Council, and California Coastal Commission:

I am informed that there is a current 6.6 acre park deficit in Coastal Southwest quadrant of Carlsbad, (south of Palomar Airport Road and west of El Camino Real); that there is a 30 acre open-space deficit in Zone 9 (west of I-5 and south of Poinsettia) of the Growth Management Plan; that the City is not requiring developers to first look at non-residential reserve and parks in Planning Area F (the large, undeveloped area west of the railroad tracks, north of Avenida Encinas and south of Cape Rey Hotel); and most importantly, I am informed that the City Council is currently reviewing plans to build a high-density, residential community in Planning Area F, a location perfectly situated to remedy the above deficits.

Accordingly, I am requesting and making my position known that:

- I want the City of Carlsbad to build a park at Ponto to serve residents and visitors alike.
- I believe any and all development west of I-5 should be dependent on developers providing the required and currently missing 30 acres of open-space.
- I do not want high-density, residential development at Ponto.
- I do not consider the proposed Veteran's Park, located 6 miles from Ponto, a suitable alternative to a Coastal Park and open-space for Ponto / west of I-5.
- _____

I thank you for your consideration!

Sign: Cassandra Hill

Print Name: Cassandra Hill

Date: 10/25/2018

Address: San Antonio, TX

Email to:

Matt.Hall@carlsbadca.gov; CityCouncil@carlsbadca.gov; gbuhr@coastal.ca.gov;
Erin.Prahler@coastal.ca.gov; info@peopleforponto.com

Re: Ponto Beach / Parks and Open Space Deficit


Dear Mayor Hall, Carlsbad City Council, and California Coastal Commission:

I am informed that there is a current 6.6 acre park deficit in Coastal Southwest quadrant of Carlsbad, (south of Palomar Airport Road and west of El Camino Real); that there is a 30 acre open-space deficit in Zone 9 (west of I-5 and south of Poinsettia) of the Growth Management Plan; that the City is not requiring developers to first look at non-residential reserve and parks in Planning Area F (the large, undeveloped area west of the railroad tracks, north of Avenida Encinas and south of Cape Rey Hotel); and most importantly, I am informed that the City Council is currently reviewing plans to build a high-density, residential community in Planning Area F, a location perfectly situated to remedy the above deficits.

Accordingly, I am requesting and making my position known that:

- I want the City of Carlsbad to build a park at Ponto to serve residents and visitors alike.
- I believe any and all development west of I-5 should be dependent on developers providing the required and currently missing 30 acres of open-space.
- I do not want high-density, residential development at Ponto.
- I do not consider the proposed Veteran's Park, located 6 miles from Ponto, a suitable alternative to a Coastal Park and open-space for Ponto / west of I-5.
- _____

I thank you for your consideration!

Sign: 
Print Name: Matt Mereres
Date: 10/24/2018
Address: San Antonio

Email to:
Matt.Hall@carlsbadca.gov; CityCouncil@carlsbadca.gov; gbuhr@coastal.ca.gov;
Erin.Prahler@coastal.ca.gov; info@peopleforponto.com

People for Ponto

Develop Ponto Right

Re: Ponto Beach / Parks and Open Space Deficit

Dear Mayor Hall, Carlsbad City Council and California Coastal Commission:

I am informed that there is a current 6.6 acre park deficit in Coastal Southwest quadrant of Carlsbad, (south of Palomar Airport Road and west of El Camino Real); that there is a 30 acre open-space deficit in Zone 9 (west of I-5 and south of Poinsettia) of the Growth Management Plan; that the City is not requiring developers to first look at non-residential reserve and parks in Planning Area F (the large, undeveloped area west of the railroad tracks, north of Avenida Encinas and south of Cape Rey Hotel); and most importantly, I am informed that the City Council is currently reviewing plans to build a high-density, residential community in Planning Area F, a location perfectly situated to remedy the above deficits.

Accordingly, I am requesting and making my position known that:

I want the City of Carlsbad to build a park at Ponto to serve residents and visitors alike.

I believe any and all development west of I-5 should be dependent on developers providing the required and currently missing 30 acres of open-space.

I do not want high-density, residential development at Ponto.

I do not consider the proposed Veteran's Park, located 6 miles from Ponto, a suitable alternative to a Coastal Park and open-space for Ponto / west of I-5

Thank you for your consideration!

Sign:



Print Name:

Ryan Armstrong

Date:

10/4/18

Address:

7126 Leeward Street,
Carlsbad CA, 92011

People for Ponto

Develop Ponto Right

Re: Ponto Beach / Parks and Open Space Deficit

Dear Mayor Hall, Carlsbad City Council and California Coastal Commission:

I am informed that there is a current 6.6 acre park deficit in Coastal Southwest quadrant of Carlsbad, (south of Palomar Airport Road and west of El Camino Real); that there is a 30 acre open-space deficit in Zone 9 (west of I-5 and south of Poinsettia) of the Growth Management Plan; that the City is not requiring developers to first look at non-residential reserve and parks in Planning Area F (the large, undeveloped area west of the railroad tracks, north of Avenida Encinas and south of Cape Rey Hotel); and most importantly, I am informed that the City Council is currently reviewing plans to build a high-density, residential community in Planning Area F, a location perfectly situated to remedy the above deficits.

Accordingly, I am requesting and making my position known that:

- I want the City of Carlsbad to build a park at Ponto to serve residents and visitors alike.
- I believe any and all development west of I-5 should be dependent on developers providing the required and currently missing 30 acres of open-space.
- I do not want high-density, residential development at Ponto.
- I do not consider the proposed Veteran's Park, located 6 miles from Ponto, a suitable alternative to a Coastal Park and open-space for Ponto / west of I-5

Thank you for your consideration!

Sign:

Jaid Holman

Print Name:

Jaid Holman

Date:

10/4/18

Address:

336 Garfield St. Apt #3
Oceanside, CA 92054

People for Ponto

Develop Ponto Right

Re: Ponto Beach / Parks and Open Space Deficit

Dear Mayor Hall, Carlsbad City Council and California Coastal Commission:

I am informed that there is a current 6.6 acre park deficit in Coastal Southwest quadrant of Carlsbad, (south of Palomar Airport Road and west of El Camino Real); that there is a 30 acre open-space deficit in Zone 9 (west of I-5 and south of Poinsettia) of the Growth Management Plan; that the City is not requiring developers to first look at non-residential reserve and parks in Planning Area F (the large, undeveloped area west of the railroad tracks, north of Avenida Encinas and south of Cape Rey Hotel); and most importantly, I am informed that the City Council is currently reviewing plans to build a high-density, residential community in Planning Area F, a location perfectly situated to remedy the above deficits.

Accordingly, I am requesting and making my position known that:

- I want the City of Carlsbad to build a park at Ponto to serve residents and visitors alike.
- I believe any and all development west of I-5 should be dependent on developers providing the required and currently missing 30 acres of open-space.
- I do not want high-density, residential development at Ponto.
- I do not consider the proposed Veteran's Park, located 6 miles from Ponto, a suitable alternative to a Coastal Park and open-space for Ponto / west of I-5

Thank you for your consideration!

Sign: AL

Print Name: Armando Lopez

Date: 10/5/18

Address: 250 West 15th
Ave # 304 Escandido
CA 92025

People for Ponto

Develop Ponto Right

Re: Ponto Beach / Parks and Open Space Deficit

Dear Mayor Hall, Carlsbad City Council and California Coastal Commission:


I am informed that there is a current 6.6 acre park deficit in Coastal Southwest quadrant of Carlsbad, (south of Palomar Airport Road and west of El Camino Real); that there is a 30 acre open-space deficit in Zone 9 (west of I-5 and south of Poinsettia) of the Growth Management Plan; that the City is not requiring developers to first look at non-residential reserve and parks in Planning Area F (the large, undeveloped area west of the railroad tracks, north of Avenida Encinas and south of Cape Rey Hotel); and most importantly, I am informed that the City Council is currently reviewing plans to build a high-density, residential community in Planning Area F, a location perfectly situated to remedy the above deficits.

Accordingly, I am requesting and making my position known that:

- I want the City of Carlsbad to build a park at Ponto to serve residents and visitors alike.
- I believe any and all development west of I-5 should be dependent on developers providing the required and currently missing 30 acres of open-space.
- I do not want high-density, residential development at Ponto.
- I do not consider the proposed Veteran's Park, located 6 miles from Ponto, a suitable alternative to a Coastal Park and open-space for Ponto / west of I-5

Thank you for your consideration!

Sign:



Print Name:

Megan Cashman

Date:

10-5-18

Address:

1997 Wellington Lane
VISTA, CA 92081

People for Ponto

Develop Ponto Right

Re: Ponto Beach / Parks and Open Space Deficit

Dear Mayor Hall, Carlsbad City Council and California Coastal Commission:

I am informed that there is a current 6.6 acre park deficit in Coastal Southwest quadrant of Carlsbad, (south of Palomar Airport Road and west of El Camino Real); that there is a 30 acre open-space deficit in Zone 9 (west of I-5 and south of Poinsettia) of the Growth Management Plan; that the City is not requiring developers to first look at non-residential reserve and parks in Planning Area F (the large, undeveloped area west of the railroad tracks, north of Avenida Encinas and south of Cape Rey Hotel); and most importantly, I am informed that the City Council is currently reviewing plans to build a high-density, residential community in Planning Area F, a location perfectly situated to remedy the above deficits.

Accordingly, I am requesting and making my position known that:

- I want the City of Carlsbad to build a park at Ponto to serve residents and visitors alike.
- I believe any and all development west of I-5 should be dependent on developers providing the required and currently missing 30 acres of open-space.
- I do not want high-density, residential development at Ponto.
- I do not consider the proposed Veteran's Park, located 6 miles from Ponto, a suitable alternative to a Coastal Park and open-space for Ponto / west of I-5
- _____

Thank you for your consideration!

Sign: 

Print Name: Laken Brower

Date: 10/5

Address: 1314 Windsor Rd
Encinitas CA 92024

People for Ponto

Develop Ponto Right

Re: Ponto Beach / Parks and Open Space Deficit

Dear Mayor Hall, Carlsbad City Council and California Coastal Commission:

I am informed that there is a current 6.6 acre park deficit in Coastal Southwest quadrant of Carlsbad, (south of Palomar Airport Road and west of El Camino Real); that there is a 30 acre open-space deficit in Zone 9 (west of I-5 and south of Poinsettia) of the Growth Management Plan; that the City is not requiring developers to first look at non-residential reserve and parks in Planning Area F (the large, undeveloped area west of the railroad tracks, north of Avenida Encinas and south of Cape Rey Hotel); and most importantly, I am informed that the City Council is currently reviewing plans to build a high-density, residential community in Planning Area F, a location perfectly situated to remedy the above deficits.

Accordingly, I am requesting and making my position known that:

- I want the City of Carlsbad to build a park at Ponto to serve residents and visitors alike.
- I believe any and all development west of I-5 should be dependent on developers providing the required and currently missing 30 acres of open-space.
- I do not want high-density, residential development at Ponto.
- I do not consider the proposed Veteran's Park, located 6 miles from Ponto, a suitable alternative to a Coastal Park and open-space for Ponto / west of I-5


Thank you for your consideration!

Sign:

Print Name:

Date:

Address:


Walter Amstutz
10/4/18
7126 Leeward St.
Carlsbad CA 92011

People for Ponto

Develop Ponto Right

Re: Ponto Beach / Parks and Open Space Deficit

Dear Mayor Hall, Carlsbad City Council, and California Coastal Commission:

I am informed that there is a current 6.6 acre park deficit in Coastal Southwest quadrant of Carlsbad, (south of Palomar Airport Road and west of El Camino Real); that there is a 30 acre open-space deficit in Zone 9 (west of I-5 and south of Poinsettia) of the Growth Management Plan; that the City is not requiring developers to first look at non-residential reserve and parks in Planning Area F (the large, undeveloped area west of the railroad tracks, north of Avenida Encinas and south of Cape Rey Hotel); and most importantly, I am informed that the City Council is currently reviewing plans to build a high-density, residential community in Planning Area F, a location perfectly situated to remedy the above deficits.

Accordingly, I am requesting and making my position known that:

- I want the City of Carlsbad to build a park at Ponto to serve residents and visitors alike.
- I believe any and all development west of I-5 should be dependent on developers providing the required and currently missing 30 acres of open-space.
- I do not want high-density, residential development at Ponto.
- I do not consider the proposed Veteran's Park, located 6 miles from Ponto, a suitable alternative to a Coastal Park and open-space for Ponto / west of I-5.

I thank you for your consideration!

Sign: Trudy J. Velasquez
Print Name: Trudy J. Velasquez
Date: October 18, 2018
Address: Oceanside, CA 92057
274 San Dimas Ave.

Email to:

Matt.Hall@carlsbadca.gov; CityCouncil@carlsbadca.gov; gbuhr@coastal.ca.gov;
Erin.Prahler@coastal.ca.gov; info@peopleforponto.com

People for Ponto

Develop Ponto Right

Re: Ponto Beach / Parks and Open Space Deficit

Dear Mayor Hall, Carlsbad City Council, and California Coastal Commission:

I am informed that there is a current 6.6 acre park deficit in Coastal Southwest quadrant of Carlsbad, (south of Palomar Airport Road and west of El Camino Real); that there is a 30 acre open-space deficit in Zone 9 (west of I-5 and south of Poinsettia) of the Growth Management Plan; that the City is not requiring developers to first look at non-residential reserve and parks in Planning Area F (the large, undeveloped area west of the railroad tracks, north of Avenida Encinas and south of Cape Rey Hotel); and most importantly, I am informed that the City Council is currently reviewing plans to build a high-density, residential community in Planning Area F, a location perfectly situated to remedy the above deficits.

Accordingly, I am requesting and making my position known that:

- I want the City of Carlsbad to build a park at Ponto to serve residents and visitors alike.
- I believe any and all development west of I-5 should be dependent on developers providing the required and currently missing 30 acres of open-space.
- I do not want high-density, residential development at Ponto.
- I do not consider the proposed Veteran's Park, located 6 miles from Ponto, a suitable alternative to a Coastal Park and open-space for Ponto / west of I-5.
- _____

I thank you for your consideration!

Sign: Ismael Velasquez
Print Name: Ismael Velasquez
Date: 10/18/2018
Address: Oceanside, CA 92057
274 San Dimas Ave.

Email to:

Matt.Hall@carlsbadca.gov; CityCouncil@carlsbadca.gov; gbuhr@coastal.ca.gov;
Erin.Prahler@coastal.ca.gov; info@peopleforponto.com

People for Ponto

Develop Ponto Right

Re: Ponto Beach / Parks and Open Space Deficit

Dear Mayor Hall, Carlsbad City Council, and California Coastal Commission:

I am informed that there is a current 6.6 acre park deficit in Coastal Southwest quadrant of Carlsbad, (south of Palomar Airport Road and west of El Camino Real); that there is a 30 acre open-space deficit in Zone 9 (west of I-5 and south of Poinsettia) of the Growth Management Plan; that the City is not requiring developers to first look at non-residential reserve and parks in Planning Area F (the large, undeveloped area west of the railroad tracks, north of Avenida Encinas and south of Cape Rey Hotel); and most importantly, I am informed that the City Council is currently reviewing plans to build a high-density, residential community in Planning Area F, a location perfectly situated to remedy the above deficits.

Accordingly, I am requesting and making my position known that:

- I want the City of Carlsbad to build a park at Ponto to serve residents and visitors alike.
- I believe any and all development west of I-5 should be dependent on developers providing the required and currently missing 30 acres of open-space.
- I do not want high-density, residential development at Ponto.
- I do not consider the proposed Veteran's Park, located 6 miles from Ponto, a suitable alternative to a Coastal Park and open-space for Ponto / west of I-5.
- _____

I thank you for your consideration!

Sign: _____

Print Name: _____

Date: _____

Address: _____

Lucas Roop

Lucas Roop

10-19-18

533 Helsing Court

Email to:

Matt.Hall@carlsbadca.gov; CityCouncil@carlsbadca.gov; gbuhr@coastal.ca.gov;
info@peopleforponto.com

People for Ponto

Develop Ponto Right

Re: Ponto Beach / Parks and Open Space Deficit

Dear Mayor Hall, Carlsbad City Council, and California Coastal Commission:

I am informed that there is a current 6.6 acre park deficit in Coastal Southwest quadrant of Carlsbad, (south of Palomar Airport Road and west of El Camino Real); that there is a 30 acre open-space deficit in Zone 9 (west of I-5 and south of Poinsettia) of the Growth Management Plan; that the City is not requiring developers to first look at non-residential reserve and parks in Planning Area F (the large, undeveloped area west of the railroad tracks, north of Avenida Encinas and south of Cape Rey Hotel); and most importantly, I am informed that the City Council is currently reviewing plans to build a high-density, residential community in Planning Area F, a location perfectly situated to remedy the above deficits.

Accordingly, I am requesting and making my position known that:

- I want the City of Carlsbad to build a park at Ponto to serve residents and visitors alike.
- I believe any and all development west of I-5 should be dependent on developers providing the required and currently missing 30 acres of open-space.
- I do not want high-density, residential development at Ponto.
- I do not consider the proposed Veteran's Park, located 6 miles from Ponto, a suitable alternative to a Coastal Park and open-space for Ponto / west of I-5.
- _____

I thank you for your consideration!

Sign: 

Print Name: Chris Rood

Date: 10-19-18

Address: 533 Halsing Ct
Carlsbad, CA 92011

Email to:

Matt.Hall@carlsbadca.gov; CityCouncil@carlsbadca.gov; gbuhr@coastal.ca.gov;
info@peopleforponto.com

Re: Ponto Beach / Parks and Open Space Deficit


Dear Mayor Hall, Carlsbad City Council, and California Coastal Commission:

I am informed that there is a current 6.6 acre park deficit in Coastal Southwest quadrant of Carlsbad, (south of Palomar Airport Road and west of El Camino Real); that there is a 30 acre open-space deficit in Zone 9 (west of I-5 and south of Poinsettia) of the Growth Management Plan; that the City is not requiring developers to first look at non-residential reserve and parks in Planning Area F (the large, undeveloped area west of the railroad tracks, north of Avenida Encinas and south of Cape Rey Hotel); and most importantly, I am informed that the City Council is currently reviewing plans to build a high-density, residential community in Planning Area F, a location perfectly situated to remedy the above deficits.

Accordingly, I am requesting and making my position known that:

- I want the City of Carlsbad to build a park at Ponto to serve residents and visitors alike.
- I believe any and all development west of I-5 should be dependent on developers providing the required and currently missing 30 acres of open-space.
- I do not want high-density, residential development at Ponto.
- I do not consider the proposed Veteran's Park, located 6 miles from Ponto, a suitable alternative to a Coastal Park and open-space for Ponto / west of I-5.
- _____

I thank you for your consideration!

Sign: 

Print Name: Lisa Rood

Date: 10-19-18

Address: 533 Halsing Ct
Carlsbad, CA 92011

Email to:

Matt.Hall@carlsbadca.gov; CityCouncil@carlsbadca.gov; gbuhr@coastal.ca.gov;
info@peopleforponto.com

People for Ponto

Develop Ponto Right

Re: Ponto Beach / Parks and Open Space Deficit

Dear Mayor Hall, Carlsbad City Council, and California Coastal Commission:

I am informed that there is a current 6.6 acre park deficit in Coastal Southwest quadrant of Carlsbad, (south of Palomar Airport Road and west of El Camino Real); that there is a 30 acre open-space deficit in Zone 9 (west of I-5 and south of Poinsettia) of the Growth Management Plan; that the City is not requiring developers to first look at non-residential reserve and parks in Planning Area F (the large, undeveloped area west of the railroad tracks, north of Avenida Encinas and south of Cape Rey Hotel); and most importantly, I am informed that the City Council is currently reviewing plans to build a high-density, residential community in Planning Area F, a location perfectly situated to remedy the above deficits.

Accordingly, I am requesting and making my position known that:

- I want the City of Carlsbad to build a park at Ponto to serve residents and visitors alike.
- I believe any and all development west of I-5 should be dependent on developers providing the required and currently missing 30 acres of open-space.
- I do not want high-density, residential development at Ponto.
- I do not consider the proposed Veteran's Park, located 6 miles from Ponto, a suitable alternative to a Coastal Park and open-space for Ponto / west of I-5.

Really!!!

LAST BLUFF PROPERTY NEEDS TO BE LIKE DEL MAR → BLUFF PARK, THIS IS IT CARLSBAD! DON'T BLOW IT!!

I thank you for your consideration!

Sign: Ken Miller

Print Name: Ken Miller

Date: 10/20/2018

Address: 525 STEEN WAY

CARLSBAD CA 92011

Email to:

Matt.Hall@carlsbadca.gov; CityCouncil@carlsbadca.gov; gbuhr@coastal.ca.gov;

Erin.Prahler@coastal.ca.gov; info@peopleforponto.com

People for Ponto

Develop Ponto Right

Re: Ponto Beach / Parks and Open Space Deficit

Dear Mayor Hall, Carlsbad City Council, and California Coastal Commission:

I am informed that there is a current 6.6 acre park deficit in Coastal Southwest quadrant of Carlsbad, (south of Palomar Airport Road and west of El Camino Real); that there is a 30 acre open-space deficit in Zone 9 (west of I-5 and south of Poinsettia) of the Growth Management Plan; that the City is not requiring developers to first look at non-residential reserve and parks in Planning Area F (the large, undeveloped area west of the railroad tracks, north of Avenida Encinas and south of Cape Rey Hotel); and most importantly, I am informed that the City Council is currently reviewing plans to build a high-density, residential community in Planning Area F, a location perfectly situated to remedy the above deficits.

Accordingly, I am requesting and making my position known that:

I want the City of Carlsbad to build a park at Ponto to serve residents and visitors alike.

I believe any and all development west of I-5 should be dependent on developers providing the required and currently missing 30 acres of open-space.

I do not want high-density, residential development at Ponto.

I do not consider the proposed Veteran's Park, located 6 miles from Ponto, a suitable alternative to a Coastal Park and open-space for Ponto / west of I-5.

Please think of the people first!

I thank you for your consideration!

Sign:

Elizabeth M. DeKey

Print Name:

ELIZABETH DEKEY

Date:

20 October 2018

Address:

Santee California
92071

Email to:

Matt.Hall@carlsbadca.gov; CityCouncil@carlsbadca.gov; gbuhr@coastal.ca.gov;

Erin.Prahler@coastal.ca.gov; info@peopleforponto.com

Re: Ponto Beach / Parks and Open Space Deficit

Dear Mayor Hall, Carlsbad City Council, and California Coastal Commission:

I am informed that there is a current 6.6 acre park deficit in Coastal Southwest quadrant of Carlsbad, (south of Palomar Airport Road and west of El Camino Real); that there is a 30 acre open-space deficit in Zone 9 (west of I-5 and south of Poinsettia) of the Growth Management Plan; that the City is not requiring developers to first look at non-residential reserve and parks in Planning Area F (the large, undeveloped area west of the railroad tracks, north of Avenida Encinas and south of Cape Rey Hotel); and most importantly, I am informed that the City Council is currently reviewing plans to build a high-density, residential community in Planning Area F, a location perfectly situated to remedy the above deficits.

Accordingly, I am requesting and making my position known that:

- I want the City of Carlsbad to build a park at Ponto to serve residents and visitors alike.
- I believe any and all development west of I-5 should be dependent on developers providing the required and currently missing 30 acres of open-space.
- I do not want high-density, residential development at Ponto.
- I do not consider the proposed Veteran's Park, located 6 miles from Ponto, a suitable alternative to a Coastal Park and open-space for Ponto / west of I-5.

I do not want single lanes anywhere on the coast highway

I thank you for your consideration!

Sign: William Eggen

Print Name: William Eggen

Date: 10-26-18

Address: 822 Camino Del Sur
Carlsbad 92011

Email to:

Matt.Hall@carlsbadca.gov; CityCouncil@carlsbadca.gov; gbuhr@coastal.ca.gov;

Erin.Prahler@coastal.ca.gov; info@peopleforponto.com

Re: Ponto Beach / Parks and Open Space Deficit

Dear Mayor Hall, Carlsbad City Council, and California Coastal Commission:

I am informed that there is a current 6.6 acre park deficit in Coastal Southwest quadrant of Carlsbad, (south of Palomar Airport Road and west of El Camino Real); that there is a 30 acre open-space deficit in Zone 9 (west of I-5 and south of Poinsettia) of the Growth Management Plan; that the City is not requiring developers to first look at non-residential reserve and parks in Planning Area F (the large, undeveloped area west of the railroad tracks, north of Avenida Encinas and south of Cape Rey Hotel); and most importantly, I am informed that the City Council is currently reviewing plans to build a high-density, residential community in Planning Area F, a location perfectly situated to remedy the above deficits.

Accordingly, I am requesting and making my position known that:

- I want the City of Carlsbad to build a park at Ponto to serve residents and visitors alike.
- I believe any and all development west of I-5 should be dependent on developers providing the required and currently missing 30 acres of open-space.
- I do not want high-density, residential development at Ponto.
- I do not consider the proposed Veteran's Park, located 6 miles from Ponto, a suitable alternative to a Coastal Park and open-space for Ponto / west of I-5.
- _____

I thank you for your consideration!

Sign: _____

Print Name: _____

Date: _____

Address: _____

Email to:

Matt.Hall@carlsbadca.gov; CityCouncil@carlsbadca.gov; gbuhr@coastal.ca.gov;
Erin.Prahler@coastal.ca.gov; info@peopleforponto.com

Re: Ponto Beach / Parks and Open Space Deficit

Dear Mayor Hall, Carlsbad City Council, and California Coastal Commission:

I am informed that there is a current 6.6 acre park deficit in Coastal Southwest quadrant of Carlsbad, (south of Palomar Airport Road and west of El Camino Real); that there is a 30 acre open-space deficit in Zone 9 (west of I-5 and south of Poinsettia) of the Growth Management Plan; that the City is not requiring developers to first look at non-residential reserve and parks in Planning Area F (the large, undeveloped area west of the railroad tracks, north of Avenida Encinas and south of Cape Rey Hotel); and most importantly, I am informed that the City Council is currently reviewing plans to build a high-density, residential community in Planning Area F, a location perfectly situated to remedy the above deficits.

Accordingly, I am requesting and making my position known that:

- I want the City of Carlsbad to build a park at Ponto to serve residents and visitors alike.
- I believe any and all development west of I-5 should be dependent on developers providing the required and currently missing 30 acres of open-space.
- I do not want high-density, residential development at Ponto.
- I do not consider the proposed Veteran's Park, located 6 miles from Ponto, a suitable alternative to a Coastal Park and open-space for Ponto / west of I-5.
- _____

I thank you for your consideration!

Sign: Gloria C. Lee

Print Name: Gloria C. Lee

Date: 10-20-18

Address: 14533 Edgemoor Pl.
Santa Clarita, CA

Email to:

Matt.Hall@carlsbadca.gov; CityCouncil@carlsbadca.gov; gbuhr@coastal.ca.gov;
Erin.Prahler@coastal.ca.gov; info@peopleforponto.com

91387

Re: Ponto Beach / Parks and Open Space Deficit

Dear Mayor Hall, Carlsbad City Council, and California Coastal Commission:

I am informed that there is a current 6.6 acre park deficit in Coastal Southwest quadrant of Carlsbad, (south of Palomar Airport Road and west of El Camino Real); that there is a 30 acre open-space deficit in Zone 9 (west of I-5 and south of Poinsettia) of the Growth Management Plan; that the City is not requiring developers to first look at non-residential reserve and parks in Planning Area F (the large, undeveloped area west of the railroad tracks, north of Avenida Encinas and south of Cape Rey Hotel); and most importantly, I am informed that the City Council is currently reviewing plans to build a high-density, residential community in Planning Area F, a location perfectly situated to remedy the above deficits.

Accordingly, I am requesting and making my position known that:

- I want the City of Carlsbad to build a park at Ponto to serve residents and visitors alike.
- I believe any and all development west of I-5 should be dependent on developers providing the required and currently missing 30 acres of open-space.
- I do not want high-density, residential development at Ponto.
- I do not consider the proposed Veteran's Park, located 6 miles from Ponto, a suitable alternative to a Coastal Park and open-space for Ponto / west of I-5.
- _____

I thank you for your consideration!

Sign: _____

Print Name: _____

Date: _____

Address: _____



Jenna Sweeney

10/19/18

853 Bluebell Ct Carlsbad

92016

Email to:

Matt.Hall@carlsbadca.gov; CityCouncil@carlsbadca.gov; gbuhr@coastal.ca.gov;
Erin.Prahler@coastal.ca.gov; info@peopleforponto.com

Re: Ponto Beach / Parks and Open Space Deficit

Dear Mayor Hall, Carlsbad City Council, and California Coastal Commission:

I am informed that there is a current 6.6 acre park deficit in Coastal Southwest quadrant of Carlsbad, (south of Palomar Airport Road and west of El Camino Real); that there is a 30 acre open-space deficit in Zone 9 (west of I-5 and south of Poinsettia) of the Growth Management Plan; that the City is not requiring developers to first look at non-residential reserve and parks in Planning Area F (the large, undeveloped area west of the railroad tracks, north of Avenida Encinas and south of Cape Rey Hotel); and most importantly, I am informed that the City Council is currently reviewing plans to build a high-density, residential community in Planning Area F, a location perfectly situated to remedy the above deficits.

Accordingly, I am requesting and making my position known that:


I want the City of Carlsbad to build a park at Ponto to serve residents and visitors alike.

I believe any and all development west of I-5 should be dependent on developers providing the required and currently missing 30 acres of open-space.

I do not want high-density, residential development at Ponto.

I do not consider the proposed Veteran's Park, located 6 miles from Ponto, a suitable alternative to a Coastal Park and open-space for Ponto / west of I-5.

I thank you for your consideration!

Sign: 

Print Name: Jeff Swan

Date: 10-20-10

Address: 853 Bluebell CT
Carlsbad CA 92011

Email to:

Matt.Hall@carlsbadca.gov; CityCouncil@carlsbadca.gov; gbuhr@coastal.ca.gov;

Erin.Prahler@coastal.ca.gov; info@peopleforponto.com

Re: Ponto Beach / Parks and Open Space Deficit

Dear Mayor Hall, Carlsbad City Council, and California Coastal Commission:

I am informed that there is a current 6.6 acre park deficit in Coastal Southwest quadrant of Carlsbad, (south of Palomar Airport Road and west of El Camino Real); that there is a 30 acre open-space deficit in Zone 9 (west of I-5 and south of Poinsettia) of the Growth Management Plan; that the City is not requiring developers to first look at non-residential reserve and parks in Planning Area F (the large, undeveloped area west of the railroad tracks, north of Avenida Encinas and south of Cape Rey Hotel); and most importantly, I am informed that the City Council is currently reviewing plans to build a high-density, residential community in Planning Area F, a location perfectly situated to remedy the above deficits.

Accordingly, I am requesting and making my position known that:

- I want the City of Carlsbad to build a park at Ponto to serve residents and visitors alike.
- I believe any and all development west of I-5 should be dependent on developers providing the required and currently missing 30 acres of open-space.
- I do not want high-density, residential development at Ponto.
- I do not consider the proposed Veteran's Park, located 6 miles from Ponto, a suitable alternative to a Coastal Park and open-space for Ponto / west of I-5.
- _____

I thank you for your consideration!

Sign: _____

Print Name: _____

Date: _____

Address: _____



Nick Arcute

10/20/2018

1359 Orpheus Ave 92024

Email to:

Matt.Hall@carlsbadca.gov; CityCouncil@carlsbadca.gov; gbuhr@coastal.ca.gov;

Erin.Prahler@coastal.ca.gov; info@peopleforponto.com

Re: Ponto Beach / Parks and Open Space Deficit

Dear Mayor Hall, Carlsbad City Council, and California Coastal Commission:

I am informed that there is a current 6.6 acre park deficit in Coastal Southwest quadrant of Carlsbad, (south of Palomar Airport Road and west of El Camino Real); that there is a 30 acre open-space deficit in Zone 9 (west of I-5 and south of Poinsettia) of the Growth Management Plan; that the City is not requiring developers to first look at non-residential reserve and parks in Planning Area F (the large, undeveloped area west of the railroad tracks, north of Avenida Encinas and south of Cape Rey Hotel); and most importantly, I am informed that the City Council is currently reviewing plans to build a high-density, residential community in Planning Area F, a location perfectly situated to remedy the above deficits.

Accordingly, I am requesting and making my position known that:

- I want the City of Carlsbad to build a park at Ponto to serve residents and visitors alike.
- I believe any and all development west of I-5 should be dependent on developers providing the required and currently missing 30 acres of open-space.
- I do not want high-density, residential development at Ponto.
- I do not consider the proposed Veteran's Park, located 6 miles from Ponto, a suitable alternative to a Coastal Park and open-space for Ponto / west of I-5.
- _____

I thank you for your consideration!

Sign: Erwan Meil

Print Name: Erwan Meil

Date: 10/20/2018

Address: 13384 Palomaria Way
San Diego CA 92130

Email to:

Matt.Hall@carlsbadca.gov; CityCouncil@carlsbadca.gov; gbuhr@coastal.ca.gov;

Erin.Prahler@coastal.ca.gov; info@peopleforponto.com

Re: Ponto Beach / Parks and Open Space Deficit

Dear Mayor Hall, Carlsbad City Council, and California Coastal Commission:

I am informed that there is a current 6.6 acre park deficit in Coastal Southwest quadrant of Carlsbad, (south of Palomar Airport Road and west of El Camino Real); that there is a 30 acre open-space deficit in Zone 9 (west of I-5 and south of Poinsettia) of the Growth Management Plan; that the City is not requiring developers to first look at non-residential reserve and parks in Planning Area F (the large, undeveloped area west of the railroad tracks, north of Avenida Encinas and south of Cape Rey Hotel); and most importantly, I am informed that the City Council is currently reviewing plans to build a high-density, residential community in Planning Area F, a location perfectly situated to remedy the above deficits.

Accordingly, I am requesting and making my position known that:

- I want the City of Carlsbad to build a park at Ponto to serve residents and visitors alike.
- I believe any and all development west of I-5 should be dependent on developers providing the required and currently missing 30 acres of open-space.
- I do not want high-density, residential development at Ponto.
- I do not consider the proposed Veteran's Park, located 6 miles from Ponto, a suitable alternative to a Coastal Park and open-space for Ponto / west of I-5.

I thank you for your consideration!

Sign:

David Melendez

Print Name:

David Melendez

Date:

10/20/18

Address:

1597 Martinsale Court
Carlsbad, CA 92011

Email to:

Matt.Hall@carlsbadca.gov; CityCouncil@carlsbadca.gov; gbuhr@coastal.ca.gov;

Erin.Praher@coastal.ca.gov; info@peopleforponto.com

Re: Ponto Beach / Parks and Open Space Deficit


Dear Mayor Hall, Carlsbad City Council, and California Coastal Commission:

I am informed that there is a current 6.6 acre park deficit in Coastal Southwest quadrant of Carlsbad, (south of Palomar Airport Road and west of El Camino Real); that there is a 30 acre open-space deficit in Zone 9 (west of I-5 and south of Poinsettia) of the Growth Management Plan; that the City is not requiring developers to first look at non-residential reserve and parks in Planning Area F (the large, undeveloped area west of the railroad tracks, north of Avenida Encinas and south of Cape Rey Hotel); and most importantly, I am informed that the City Council is currently reviewing plans to build a high-density, residential community in Planning Area F, a location perfectly situated to remedy the above deficits.

Accordingly, I am requesting and making my position known that:

- I want the City of Carlsbad to build a park at Ponto to serve residents and visitors alike.
- I believe any and all development west of I-5 should be dependent on developers providing the required and currently missing 30 acres of open-space.
- I do not want high-density, residential development at Ponto.
- I do not consider the proposed Veteran's Park, located 6 miles from Ponto, a suitable alternative to a Coastal Park and open-space for Ponto / west of I-5.
- _____

I thank you for your consideration!

Sign: 
Print Name: Erin Praehler
Date: 10-20-2018
Address: 734 Algsum Road
Carlsbad CA

Email to:

Matt.Hall@carlsbadca.gov; CityCouncil@carlsbadca.gov; gbuhr@coastal.ca.gov;
Erin.Praehler@coastal.ca.gov; info@peopleforponto.com

92011

Re: Ponto Beach / Parks and Open Space Deficit

Dear Mayor Hall, Carlsbad City Council, and California Coastal Commission:

I am informed that there is a current 6.6 acre park deficit in Coastal Southwest quadrant of Carlsbad, (south of Palomar Airport Road and west of El Camino Real); that there is a 30 acre open-space deficit in Zone 9 (west of I-5 and south of Poinsettia) of the Growth Management Plan; that the City is not requiring developers to first look at non-residential reserve and parks in Planning Area F (the large, undeveloped area west of the railroad tracks, north of Avenida Encinas and south of Cape Rey Hotel); and most importantly, I am informed that the City Council is currently reviewing plans to build a high-density, residential community in Planning Area F, a location perfectly situated to remedy the above deficits.

Accordingly, I am requesting and making my position known that:

- I want the City of Carlsbad to build a park at Ponto to serve residents and visitors alike.
- I believe any and all development west of I-5 should be dependent on developers providing the required and currently missing 30 acres of open-space.
- I do not want high-density, residential development at Ponto.
- I do not consider the proposed Veteran's Park, located 6 miles from Ponto, a suitable alternative to a Coastal Park and open-space for Ponto / west of I-5.
- _____


I thank you for your consideration!

Sign: _____

Print Name: _____

Date: _____

Address: _____



Margaret Kraes

10/20/18

565 Southbridge Ct

Email to:

Matt.Hall@carlsbadca.gov; CityCouncil@carlsbadca.gov; gbuhr@coastal.ca.gov;
Erin.Prahler@coastal.ca.gov; info@peopleforponto.com

Re: Ponto Beach / Parks and Open Space Deficit

Dear Mayor Hall, Carlsbad City Council, and California Coastal Commission:

I am informed that there is a current 6.6 acre park deficit in Coastal Southwest quadrant of Carlsbad, (south of Palomar Airport Road and west of El Camino Real); that there is a 30 acre open-space deficit in Zone 9 (west of I-5 and south of Poinsettia) of the Growth Management Plan; that the City is not requiring developers to first look at non-residential reserve and parks in Planning Area F (the large, undeveloped area west of the railroad tracks, north of Avenida Encinas and south of Cape Rey Hotel); and most importantly, I am informed that the City Council is currently reviewing plans to build a high-density, residential community in Planning Area F, a location perfectly situated to remedy the above deficits.

Accordingly, I am requesting and making my position known that:

- I want the City of Carlsbad to build a park at Ponto to serve residents and visitors alike.
- I believe any and all development west of I-5 should be dependent on developers providing the required and currently missing 30 acres of open-space.
- I do not want high-density, residential development at Ponto.
- I do not consider the proposed Veteran's Park, located 6 miles from Ponto, a suitable alternative to a Coastal Park and open-space for Ponto / west of I-5.
- _____


I thank you for your consideration!

Sign: _____

Print Name: _____

Date: _____

Address: _____



Jan P. [unclear]

10/20/18

3812 PONTA BLVD CARLSBAD

92103

Email to:

Matt.Hall@carlsbadca.gov; CityCouncil@carlsbadca.gov; gbuhr@coastal.ca.gov;

Erin.Prahler@coastal.ca.gov; info@peopleforponto.com

Re: Ponto Beach / Parks and Open Space Deficit


Dear Mayor Hall, Carlsbad City Council, and California Coastal Commission:

I am informed that there is a current 6.6 acre park deficit in Coastal Southwest quadrant of Carlsbad, (south of Palomar Airport Road and west of El Camino Real); that there is a 30 acre open-space deficit in Zone 9 (west of I-5 and south of Poinsettia) of the Growth Management Plan; that the City is not requiring developers to first look at non-residential reserve and parks in Planning Area F (the large, undeveloped area west of the railroad tracks, north of Avenida Encinas and south of Cape Rey Hotel); and most importantly, I am informed that the City Council is currently reviewing plans to build a high-density, residential community in Planning Area F, a location perfectly situated to remedy the above deficits.

Accordingly, I am requesting and making my position known that:

- I want the City of Carlsbad to build a park at Ponto to serve residents and visitors alike.
- I believe any and all development west of I-5 should be dependent on developers providing the required and currently missing 30 acres of open-space.
- I do not want high-density, residential development at Ponto.
- I do not consider the proposed Veteran's Park, located 6 miles from Ponto, a suitable alternative to a Coastal Park and open-space for Ponto / west of I-5.
- _____

I thank you for your consideration!

Sign: 

Print Name: Holly Johnson

Date: 10/20/18

Address: 70202 67th Ave NE Seattle WA 98223

Email to:

Matt.Hall@carlsbadca.gov; CityCouncil@carlsbadca.gov; gbuhr@coastal.ca.gov;

Erin.Prahler@coastal.ca.gov; info@peopleforponto.com

Re: Ponto Beach / Parks and Open Space Deficit

Dear Mayor Hall, Carlsbad City Council, and California Coastal Commission:

I am informed that there is a current 6.6 acre park deficit in Coastal Southwest quadrant of Carlsbad, (south of Palomar Airport Road and west of El Camino Real); that there is a 30 acre open-space deficit in Zone 9 (west of I-5 and south of Poinsettia) of the Growth Management Plan; that the City is not requiring developers to first look at non-residential reserve and parks in Planning Area F (the large, undeveloped area west of the railroad tracks, north of Avenida Encinas and south of Cape Rey Hotel); and most importantly, I am informed that the City Council is currently reviewing plans to build a high-density, residential community in Planning Area F, a location perfectly situated to remedy the above deficits.

Accordingly, I am requesting and making my position known that:

- I want the City of Carlsbad to build a park at Ponto to serve residents and visitors alike.
- I believe any and all development west of I-5 should be dependent on developers providing the required and currently missing 30 acres of open-space.
- I do not want high-density, residential development at Ponto.
- I do not consider the proposed Veteran's Park, located 6 miles from Ponto, a suitable alternative to a Coastal Park and open-space for Ponto / west of I-5.
- _____

I thank you for your consideration!

Sign: Alicia Hernandez
Print Name: Alicia Hernandez
Date: 10/20/18
Address: 1720 W Placita Sin Parada
Sahuarita AZ 85629

Email to:

Matt.Hall@carlsbadca.gov; CityCouncil@carlsbadca.gov; gbuhr@coastal.ca.gov;
Erin.Prahler@coastal.ca.gov; info@peopleforponto.com

Re: Ponto Beach / Parks and Open Space Deficit

Dear Mayor Hall, Carlsbad City Council, and California Coastal Commission:

I am informed that there is a current 6.6 acre park deficit in Coastal Southwest quadrant of Carlsbad, (south of Palomar Airport Road and west of El Camino Real); that there is a 30 acre open-space deficit in Zone 9 (west of I-5 and south of Poinsettia) of the Growth Management Plan; that the City is not requiring developers to first look at non-residential reserve and parks in Planning Area F (the large, undeveloped area west of the railroad tracks, north of Avenida Encinas and south of Cape Rey Hotel); and most importantly, I am informed that the City Council is currently reviewing plans to build a high-density, residential community in Planning Area F, a location perfectly situated to remedy the above deficits.

Accordingly, I am requesting and making my position known that:

- I want the City of Carlsbad to build a park at Ponto to serve residents and visitors alike.
- I believe any and all development west of I-5 should be dependent on developers providing the required and currently missing 30 acres of open-space.
- I do not want high-density, residential development at Ponto.
- I do not consider the proposed Veteran's Park, located 6 miles from Ponto, a suitable alternative to a Coastal Park and open-space for Ponto / west of I-5.
- _____

I thank you for your consideration!

Sign: _____



Print Name: _____

Alice Kres

Date: _____

10/20/18

Address: _____

5608 Ranch Ave Se2-98118

Email to:

Matt.Hall@carlsbadca.gov; CityCouncil@carlsbadca.gov; gbuhr@coastal.ca.gov;
Erin.Prahler@coastal.ca.gov; info@peopleforponto.com

Re: Ponto Beach / Parks and Open Space Deficit


Dear Mayor Hall, Carlsbad City Council, and California Coastal Commission:

I am informed that there is a current 6.6 acre park deficit in Coastal Southwest quadrant of Carlsbad, (south of Palomar Airport Road and west of El Camino Real); that there is a 30 acre open-space deficit in Zone 9 (west of I-5 and south of Poinsettia) of the Growth Management Plan; that the City is not requiring developers to first look at non-residential reserve and parks in Planning Area F (the large, undeveloped area west of the railroad tracks, north of Avenida Encinas and south of Cape Rey Hotel); and most importantly, I am informed that the City Council is currently reviewing plans to build a high-density, residential community in Planning Area F, a location perfectly situated to remedy the above deficits.

Accordingly, I am requesting and making my position known that:

- I want the City of Carlsbad to build a park at Ponto to serve residents and visitors alike.
- I believe any and all development west of I-5 should be dependent on developers providing the required and currently missing 30 acres of open-space.
- I do not want high-density, residential development at Ponto.
- I do not consider the proposed Veteran's Park, located 6 miles from Ponto, a suitable alternative to a Coastal Park and open-space for Ponto / west of I-5.
- _____

I thank you for your consideration!

Sign: 
Print Name: CHRIS VIEGAS
Date: 10/20/18
Address: _____

Email to:

Matt.Hall@carlsbadca.gov; CityCouncil@carlsbadca.gov; gbuhr@coastal.ca.gov;
Erin.Prahler@coastal.ca.gov; info@peopleforponto.com

Re: Ponto Beach / Parks and Open Space Deficit

Dear Mayor Hall, Carlsbad City Council, and California Coastal Commission:

I am informed that there is a current 6.6 acre park deficit in Coastal Southwest quadrant of Carlsbad, (south of Palomar Airport Road and west of El Camino Real); that there is a 30 acre open-space deficit in Zone 9 (west of I-5 and south of Poinsettia) of the Growth Management Plan; that the City is not requiring developers to first look at non-residential reserve and parks in Planning Area F (the large, undeveloped area west of the railroad tracks, north of Avenida Encinas and south of Cape Rey Hotel); and most importantly, I am informed that the City Council is currently reviewing plans to build a high-density, residential community in Planning Area F, a location perfectly situated to remedy the above deficits.

Accordingly, I am requesting and making my position known that:

- I want the City of Carlsbad to build a park at Ponto to serve residents and visitors alike.
- I believe any and all development west of I-5 should be dependent on developers providing the required and currently missing 30 acres of open-space.
- I do not want high-density, residential development at Ponto.
- I do not consider the proposed Veteran's Park, located 6 miles from Ponto, a suitable alternative to a Coastal Park and open-space for Ponto / west of I-5.
- _____

I thank you for your consideration!

Sign: _____

Print Name: _____

Date: _____

Address: _____

Email to:

Matt.Hall@carlsbadca.gov; CityCouncil@carlsbadca.gov; gbuhr@coastal.ca.gov;

Erin.Prahler@coastal.ca.gov; info@peopleforponto.com

Re: Ponto Beach / Parks and Open Space Deficit

Dear Mayor Hall, Carlsbad City Council, and California Coastal Commission:

I am informed that there is a current 6.6 acre park deficit in Coastal Southwest quadrant of Carlsbad, (south of Palomar Airport Road and west of El Camino Real); that there is a 30 acre open-space deficit in Zone 9 (west of I-5 and south of Poinsettia) of the Growth Management Plan; that the City is not requiring developers to first look at non-residential reserve and parks in Planning Area F (the large, undeveloped area west of the railroad tracks, north of Avenida Encinas and south of Cape Rey Hotel); and most importantly, I am informed that the City Council is currently reviewing plans to build a high-density, residential community in Planning Area F, a location perfectly situated to remedy the above deficits.

Accordingly, I am requesting and making my position known that:

- I want the City of Carlsbad to build a park at Ponto to serve residents and visitors alike.
- I believe any and all development west of I-5 should be dependent on developers providing the required and currently missing 30 acres of open-space.
- I do not want high-density, residential development at Ponto.
- I do not consider the proposed Veteran's Park, located 6 miles from Ponto, a suitable alternative to a Coastal Park and open-space for Ponto / west of I-5.
- _____


I thank you for your consideration!

Sign: _____

Print Name: _____

Date: _____

Address: _____


Derek Weaver
10/20/18
1920 Northstarway
San Marcos

Email to:

Mat.Hall@carlsbadca.gov; CityCouncil@carlsbadca.gov; gbuhr@coastal.ca.gov;
Erin.Prahler@coastal.ca.gov; info@peopleforponto.com

People for Ponto

Develop Ponto Right

Re: Ponto Beach / Parks and Open Space Deficit

Dear Mayor Hall, Carlsbad City Council, and California Coastal Commission:

I am informed that there is a current 6.6 acre park deficit in Coastal Southwest quadrant of Carlsbad, (south of Palomar Airport Road and west of El Camino Real); that there is a 30 acre open-space deficit in Zone 9 (west of I-5 and south of Poinsettia) of the Growth Management Plan; that the City is not requiring developers to first look at non-residential reserve and parks in Planning Area F (the large, undeveloped area west of the railroad tracks, north of Avenida Encinas and south of Cape Rey Hotel); and most importantly, I am informed that the City Council is currently reviewing plans to build a high-density, residential community in Planning Area F, a location perfectly situated to remedy the above deficits.

Accordingly, I am requesting and making my position known that:

- I want the City of Carlsbad to build a park at Ponto to serve residents and visitors alike.
- I believe any and all development west of I-5 should be dependent on developers providing the required and currently missing 30 acres of open-space.
- I do not want high-density, residential development at Ponto.
- I do not consider the proposed Veteran's Park, located 6 miles from Ponto, a suitable alternative to a Coastal Park and open-space for Ponto / west of I-5.
- _____

I thank you for your consideration!

Sign: _____

Print Name: _____

Date: _____

Address: _____

Handwritten signature: C. Brady

Handwritten name: Charlene Ann Brady

Handwritten date: 10/20/18

*Handwritten address: 1920 Northstar Way
San Marcos, 92078*

Email to:

Matt.Hall@carlsbadca.gov; CityCouncil@carlsbadca.gov; gbuhr@coastal.ca.gov;

Erin.Praher@coastal.ca.gov; info@peopleforponto.com

Re: Ponto Beach / Parks and Open Space Deficit

Dear Mayor Hall, Carlsbad City Council, and California Coastal Commission:

I am informed that there is a current 6.6 acre park deficit in Coastal Southwest quadrant of Carlsbad, (south of Palomar Airport Road and west of El Camino Real); that there is a 30 acre open-space deficit in Zone 9 (west of I-5 and south of Poinsettia) of the Growth Management Plan; that the City is not requiring developers to first look at non-residential reserve and parks in Planning Area F (the large, undeveloped area west of the railroad tracks, north of Avenida Encinas and south of Cape Rey Hotel); and most importantly, I am informed that the City Council is currently reviewing plans to build a high-density, residential community in Planning Area F, a location perfectly situated to remedy the above deficits.

Accordingly, I am requesting and making my position known that:

- I want the City of Carlsbad to build a park at Ponto to serve residents and visitors alike.
- I believe any and all development west of I-5 should be dependent on developers providing the required and currently missing 30 acres of open-space.
- I do not want high-density, residential development at Ponto.
- I do not consider the proposed Veteran's Park, located 6 miles from Ponto, a suitable alternative to a Coastal Park and open-space for Ponto / west of I-5.
- _____

I thank you for your consideration!

Sign: _____

Print Name: _____

Date: _____

Address: _____

Erin Wilson

Erin Wilson

10/20/18

*2630 Pinnacles Way #18
Carlsbad, CA. 92008*

Email to:

Matt.Hall@carlsbadca.gov; CityCouncil@carlsbadca.gov; gbuhr@coastal.ca.gov;

Erin.Prahler@coastal.ca.gov; info@peopleforponto.com

Re: Ponto Beach / Parks and Open Space Deficit

Dear Mayor Hall, Carlsbad City Council, and California Coastal Commission:

I am informed that there is a current 6.6 acre park deficit in Coastal Southwest quadrant of Carlsbad, (south of Palomar Airport Road and west of El Camino Real); that there is a 30 acre open-space deficit in Zone 9 (west of I-5 and south of Poinsettia) of the Growth Management Plan; that the City is not requiring developers to first look at non-residential reserve and parks in Planning Area F (the large, undeveloped area west of the railroad tracks, north of Avenida Encinas and south of Cape Rey Hotel); and most importantly, I am informed that the City Council is currently reviewing plans to build a high-density, residential community in Planning Area F, a location perfectly situated to remedy the above deficits.

Accordingly, I am requesting and making my position known that:

- I want the City of Carlsbad to build a park at Ponto to serve residents and visitors alike.
- I believe any and all development west of I-5 should be dependent on developers providing the required and currently missing 30 acres of open-space.
- I do not want high-density, residential development at Ponto.
- I do not consider the proposed Veteran's Park, located 6 miles from Ponto, a suitable alternative to a Coastal Park and open-space for Ponto / west of I-5.
- _____

I thank you for your consideration!

Sign: Kayley Hoggan
Print Name: Kayley Hoggan
Date: 10-28-18
Address: 6984 Goldstone Rd.
Carlsbad, 92009

Email to:

Matt.Hall@carlsbadca.gov; CityCouncil@carlsbadca.gov; gbuhr@coastal.ca.gov;
Erin.Prahler@coastal.ca.gov; info@peopleforponto.com

Re: Ponto Beach / Parks and Open Space Deficit

Dear Mayor Hall, Carlsbad City Council, and California Coastal Commission:


I am informed that there is a current 6.6 acre park deficit in Coastal Southwest quadrant of Carlsbad, (south of Palomar Airport Road and west of El Camino Real); that there is a 30 acre open-space deficit in Zone 9 (west of I-5 and south of Poinsettia) of the Growth Management Plan; that the City is not requiring developers to first look at non-residential reserve and parks in Planning Area F (the large, undeveloped area west of the railroad tracks, north of Avenida Encinas and south of Cape Rey Hotel); and most importantly, I am informed that the City Council is currently reviewing plans to build a high-density, residential community in Planning Area F, a location perfectly situated to remedy the above deficits.

Accordingly, I am requesting and making my position known that:

- I want the City of Carlsbad to build a park at Ponto to serve residents and visitors alike.
- I believe any and all development west of I-5 should be dependent on developers providing the required and currently missing 30 acres of open-space.
- I do not want high-density, residential development at Ponto.
- I do not consider the proposed Veteran's Park, located 6 miles from Ponto, a suitable alternative to a Coastal Park and open-space for Ponto / west of I-5.

I thank you for your consideration!

Sign:



Print Name:

Al Egey

Date:

10/20/18

Address:

1820 Melrose Dr

SAN MARCOS, CA. 92078

Email to:

Matt.Hall@carlsbadca.gov; CityCouncil@carlsbadca.gov; gbuhr@coastal.ca.gov;

Erin.Prahler@coastal.ca.gov; info@peopleforponto.com

Re: Ponto Beach / Parks and Open Space Deficit

Dear Mayor Hall, Carlsbad City Council, and California Coastal Commission:

I am informed that there is a current 6.6 acre park deficit in Coastal Southwest quadrant of Carlsbad, (south of Palomar Airport Road and west of El Camino Real); that there is a 30 acre open-space deficit in Zone 9 (west of I-5 and south of Poinsettia) of the Growth Management Plan; that the City is not requiring developers to first look at non-residential reserve and parks in Planning Area F (the large, undeveloped area west of the railroad tracks, north of Avenida Encinas and south of Cape Rey Hotel); and most importantly, I am informed that the City Council is currently reviewing plans to build a high-density, residential community in Planning Area F, a location perfectly situated to remedy the above deficits.

Accordingly, I am requesting and making my position known that:

- I want the City of Carlsbad to build a park at Ponto to serve residents and visitors alike.
- I believe any and all development west of I-5 should be dependent on developers providing the required and currently missing 30 acres of open-space.
- I do not want high-density, residential development at Ponto.
- I do not consider the proposed Veteran's Park, located 6 miles from Ponto, a suitable alternative to a Coastal Park and open-space for Ponto / west of I-5.

I thank you for your consideration!

Sign: C. Sachs

Print Name: Celestina Sachs

Date: 10-21-18

Address: 3360 Corte del Cruce
Carlsbad, CA 92009

Email to:

Matt.Hall@carlsbadca.gov; CityCouncil@carlsbadca.gov; gbuhr@coastal.ca.gov;

Erin.Prahler@coastal.ca.gov; info@peopleforponto.com

Re: Ponto Beach / Parks and Open Space Deficit


Dear Mayor Hall, Carlsbad City Council, and California Coastal Commission:

I am informed that there is a current 6.6 acre park deficit in Coastal Southwest quadrant of Carlsbad, (south of Palomar Airport Road and west of El Camino Real); that there is a 30 acre open-space deficit in Zone 9 (west of I-5 and south of Poinsettia) of the Growth Management Plan; that the City is not requiring developers to first look at non-residential reserve and parks in Planning Area F (the large, undeveloped area west of the railroad tracks, north of Avenida Encinas and south of Cape Rey Hotel); and most importantly, I am informed that the City Council is currently reviewing plans to build a high-density, residential community in Planning Area F, a location perfectly situated to remedy the above deficits.

Accordingly, I am requesting and making my position known that:

- I want the City of Carlsbad to build a park at Ponto to serve residents and visitors alike.
- I believe any and all development west of I-5 should be dependent on developers providing the required and currently missing 30 acres of open-space.
- I do not want high-density, residential development at Ponto.
- I do not consider the proposed Veteran's Park, located 6 miles from Ponto, a suitable alternative to a Coastal Park and open-space for Ponto / west of I-5.
- _____

I thank you for your consideration!

Sign: 
Print Name: Vivian Price
Date: 10/20/18
Address: 825 Skysail Ave
Carlsbad, CA 92011

Email to:

Matt.Hall@carlsbadca.gov; CityCouncil@carlsbadca.gov; gbuhr@coastal.ca.gov;
Erin.Prahler@coastal.ca.gov; info@peopleforponto.com

Re: Ponto Beach / Parks and Open Space Deficit


Dear Mayor Hall, Carlsbad City Council, and California Coastal Commission:

I am informed that there is a current 6.6 acre park deficit in Coastal Southwest quadrant of Carlsbad, (south of Palomar Airport Road and west of El Camino Real); that there is a 30 acre open-space deficit in Zone 9 (west of I-5 and south of Poinsettia) of the Growth Management Plan; that the City is not requiring developers to first look at non-residential reserve and parks in Planning Area F (the large, undeveloped area west of the railroad tracks, north of Avenida Encinas and south of Cape Rey Hotel); and most importantly, I am informed that the City Council is currently reviewing plans to build a high-density, residential community in Planning Area F, a location perfectly situated to remedy the above deficits.

Accordingly, I am requesting and making my position known that:

- I want the City of Carlsbad to build a park at Ponto to serve residents and visitors alike.
- I believe any and all development west of I-5 should be dependent on developers providing the required and currently missing 30 acres of open-space.
- I do not want high-density, residential development at Ponto.
- I do not consider the proposed Veteran's Park, located 6 miles from Ponto, a suitable alternative to a Coastal Park and open-space for Ponto / west of I-5.
- _____

I thank you for your consideration!

Sign: 
Print Name: Nolan Popping
Date: 10/20/2018
Address: Carlsbad

Email to:

Matt.Hall@carlsbadca.gov; CityCouncil@carlsbadca.gov; gbuhr@coastal.ca.gov;
Erin.Prahler@coastal.ca.gov; info@peopleforponto.com

Re: Ponto Beach / Parks and Open Space Deficit

Dear Mayor Hall, Carlsbad City Council, and California Coastal Commission:

I am informed that there is a current 6.6 acre park deficit in Coastal Southwest quadrant of Carlsbad, (south of Palomar Airport Road and west of El Camino Real); that there is a 30 acre open-space deficit in Zone 9 (west of I-5 and south of Poinsettia) of the Growth Management Plan; that the City is not requiring developers to first look at non-residential reserve and parks in Planning Area F (the large, undeveloped area west of the railroad tracks, north of Avenida Encinas and south of Cape Rey Hotel); and most importantly, I am informed that the City Council is currently reviewing plans to build a high-density, residential community in Planning Area F, a location perfectly situated to remedy the above deficits.

Accordingly, I am requesting and making my position known that:

- I want the City of Carlsbad to build a park at Ponto to serve residents and visitors alike.
- I believe any and all development west of I-5 should be dependent on developers providing the required and currently missing 30 acres of open-space.
- I do not want high-density, residential development at Ponto.
- I do not consider the proposed Veteran's Park, located 6 miles from Ponto, a suitable alternative to a Coastal Park and open-space for Ponto / west of I-5.
- _____

I thank you for your consideration!

Sign: 

Print Name: MARINA PEIRO

Date: 20 / 10 / 2018

Address: Carlsbad

Email to:

Matt.Hall@carlsbadca.gov; CityCouncil@carlsbadca.gov; gbuhr@coastal.ca.gov;

Erin.Prahler@coastal.ca.gov; info@peopleforponto.com

Re: Ponto Beach / Parks and Open Space Deficit

Dear Mayor Hall, Carlsbad City Council, and California Coastal Commission:

I am informed that there is a current 6.6 acre park deficit in Coastal Southwest quadrant of Carlsbad, (south of Palomar Airport Road and west of El Camino Real); that there is a 30 acre open-space deficit in Zone 9 (west of I-5 and south of Poinsettia) of the Growth Management Plan; that the City is not requiring developers to first look at non-residential reserve and parks in Planning Area F (the large, undeveloped area west of the railroad tracks, north of Avenida Encinas and south of Cape Rey Hotel); and most importantly, I am informed that the City Council is currently reviewing plans to build a high-density, residential community in Planning Area F, a location perfectly situated to remedy the above deficits.

Accordingly, I am requesting and making my position known that:

- I want the City of Carlsbad to build a park at Ponto to serve residents and visitors alike.
- I believe any and all development west of I-5 should be dependent on developers providing the required and currently missing 30 acres of open-space.
- I do not want high-density, residential development at Ponto.
- I do not consider the proposed Veteran's Park, located 6 miles from Ponto, a suitable alternative to a Coastal Park and open-space for Ponto / west of I-5.

I thank you for your consideration!

Sign: R. McNulty
Print Name: Rebecca McNulty
Date: 10/20/18
Address: 3435 Spanish way
92008

Email to:

Matt.Hall@carlsbadca.gov; CityCouncil@carlsbadca.gov; gbuhr@coastal.ca.gov;
Erin.Praher@coastal.ca.gov; info@peopleforponto.com

Re: Ponto Beach / Parks and Open Space Deficit

Dear Mayor Hall, Carlsbad City Council, and California Coastal Commission:

I am informed that there is a current 6.6 acre park deficit in Coastal Southwest quadrant of Carlsbad, (south of Palomar Airport Road and west of El Camino Real); that there is a 30 acre open-space deficit in Zone 9 (west of I-5 and south of Poinsettia) of the Growth Management Plan; that the City is not requiring developers to first look at non-residential reserve and parks in Planning Area F (the large, undeveloped area west of the railroad tracks, north of Avenida Encinas and south of Cape Rey Hotel); and most importantly, I am informed that the City Council is currently reviewing plans to build a high-density, residential community in Planning Area F, a location perfectly situated to remedy the above deficits.

Accordingly, I am requesting and making my position known that:

- I want the City of Carlsbad to build a park at Ponto to serve residents and visitors alike.
- I believe any and all development west of I-5 should be dependent on developers providing the required and currently missing 30 acres of open-space.
- I do not want high-density, residential development at Ponto.
- I do not consider the proposed Veteran's Park, located 6 miles from Ponto, a suitable alternative to a Coastal Park and open-space for Ponto / west of I-5.
- _____

I thank you for your consideration!

Sign: _____

Print Name: _____

Date: _____

Address: _____



Ken Seifert

10-20-18

2320 Rising Glen Wy # 307
Carlsbad, CA 92008

Email to:

Matt.Hall@carlsbadca.gov; CityCouncil@carlsbadca.gov; gbuhr@coastal.ca.gov;

Erin.Prahler@coastal.ca.gov; info@peopleforponto.com

Re: Ponto Beach / Parks and Open Space Deficit

Dear Mayor Hall, Carlsbad City Council, and California Coastal Commission:

I am informed that there is a current 6.6 acre park deficit in Coastal Southwest quadrant of Carlsbad, (south of Palomar Airport Road and west of El Camino Real); that there is a 30 acre open-space deficit in Zone 9 (west of I-5 and south of Poinsettia) of the Growth Management Plan; that the City is not requiring developers to first look at non-residential reserve and parks in Planning Area F (the large, undeveloped area west of the railroad tracks, north of Avenida Encinas and south of Cape Rey Hotel); and most importantly, I am informed that the City Council is currently reviewing plans to build a high-density, residential community in Planning Area F, a location perfectly situated to remedy the above deficits.

Accordingly, I am requesting and making my position known that:

- I want the City of Carlsbad to build a park at Ponto to serve residents and visitors alike.
- I believe any and all development west of I-5 should be dependent on developers providing the required and currently missing 30 acres of open-space.
- I do not want high-density, residential development at Ponto.
- I do not consider the proposed Veteran's Park, located 6 miles from Ponto, a suitable alternative to a Coastal Park and open-space for Ponto / west of I-5.
- _____


I thank you for your consideration!

Sign: _____

Print Name: _____

Date: _____

Address: _____


Mark Harvath
10/20/18
1301 Cornish Drive
92007 Cardiff

Email to:

Matt.Hall@carlsbadca.gov; CityCouncil@carlsbadca.gov; gbuhr@coastal.ca.gov;

Erin.Prahler@coastal.ca.gov; info@peopleforponto.com

Re: Ponto Beach / Parks and Open Space Deficit

Dear Mayor Hall, Carlsbad City Council, and California Coastal Commission:

I am informed that there is a current 6.6 acre park deficit in Coastal Southwest quadrant of Carlsbad, (south of Palomar Airport Road and west of El Camino Real); that there is a 30 acre open-space deficit in Zone 9 (west of I-5 and south of Poinsettia) of the Growth Management Plan; that the City is not requiring developers to first look at non-residential reserve and parks in Planning Area F (the large, undeveloped area west of the railroad tracks, north of Avenida Encinas and south of Cape Rey Hotel); and most importantly, I am informed that the City Council is currently reviewing plans to build a high-density, residential community in Planning Area F, a location perfectly situated to remedy the above deficits.

Accordingly, I am requesting and making my position known that:

- I want the City of Carlsbad to build a park at Ponto to serve residents and visitors alike.
- I believe any and all development west of I-5 should be dependent on developers providing the required and currently missing 30 acres of open-space.
- I do not want high-density, residential development at Ponto.
- I do not consider the proposed Veteran's Park, located 6 miles from Ponto, a suitable alternative to a Coastal Park and open-space for Ponto / west of I-5.
- _____


I thank you for your consideration!

Sign: _____

Print Name: _____

Date: _____

Address: _____


Monique Harmen
10/20/18
1301 Cornish Dr.
Cardiff 92004

Email to:

Matt.Hall@carlsbadca.gov; CityCouncil@carlsbadca.gov; gbuhr@coastal.ca.gov;
Erin.Prahler@coastal.ca.gov; info@peopleforponto.com

Re: Ponto Beach / Parks and Open Space Deficit

Dear Mayor Hall, Carlsbad City Council, and California Coastal Commission:

I am informed that there is a current 6.6 acre park deficit in Coastal Southwest quadrant of Carlsbad, (south of Palomar Airport Road and west of El Camino Real); that there is a 30 acre open-space deficit in Zone 9 (west of I-5 and south of Poinsettia) of the Growth Management Plan; that the City is not requiring developers to first look at non-residential reserve and parks in Planning Area F (the large, undeveloped area west of the railroad tracks, north of Avenida Encinas and south of Cape Rey Hotel); and most importantly, I am informed that the City Council is currently reviewing plans to build a high-density, residential community in Planning Area F, a location perfectly situated to remedy the above deficits.

Accordingly, I am requesting and making my position known that:

- I want the City of Carlsbad to build a park at Ponto to serve residents and visitors alike.
- I believe any and all development west of I-5 should be dependent on developers providing the required and currently missing 30 acres of open-space.
- I do not want high-density, residential development at Ponto.
- I do not consider the proposed Veteran's Park, located 6 miles from Ponto, a suitable alternative to a Coastal Park and open-space for Ponto / west of I-5.

I thank you for your consideration!

Sign: _____

Print Name: _____

Date: _____

Address: _____

Terry A. Rasmussen
Terry A Rasmussen
10-20-2018
Ponto

Email to:

Matt.Hall@carlsbadca.gov; CityCouncil@carlsbadca.gov; gbuhr@coastal.ca.gov;
Erin.Prahler@coastal.ca.gov; info@peopleforponto.com

Re: Ponto Beach / Parks and Open Space Deficit

Dear Mayor Hall, Carlsbad City Council, and California Coastal Commission:

I am informed that there is a current 6.6 acre park deficit in Coastal Southwest quadrant of Carlsbad, (south of Palomar Airport Road and west of El Camino Real); that there is a 30 acre open-space deficit in Zone 9 (west of I-5 and south of Poinsettia) of the Growth Management Plan; that the City is not requiring developers to first look at non-residential reserve and parks in Planning Area F (the large, undeveloped area west of the railroad tracks, north of Avenida Encinas and south of Cape Rey Hotel); and most importantly, I am informed that the City Council is currently reviewing plans to build a high-density, residential community in Planning Area F, a location perfectly situated to remedy the above deficits.

Accordingly, I am requesting and making my position known that:

- I want the City of Carlsbad to build a park at Ponto to serve residents and visitors alike.
- I believe any and all development west of I-5 should be dependent on developers providing the required and currently missing 30 acres of open-space.
- I do not want high-density, residential development at Ponto.
- I do not consider the proposed Veteran's Park, located 6 miles from Ponto, a suitable alternative to a Coastal Park and open-space for Ponto / west of I-5.
- _____


I thank you for your consideration!

Sign: _____

Print Name: _____

Date: _____

Address: _____



Joel Muzzey

10/20/18

825 Skysail Ave
Carlsbad, CA 92011

Email to:

Matt.Hall@carlsbadca.gov; CityCouncil@carlsbadca.gov; gbuhr@coastal.ca.gov;
Erin.Prahler@coastal.ca.gov; info@peopleforponto.com

Re: Ponto Beach / Parks and Open Space Deficit


Dear Mayor Hall, Carlsbad City Council, and California Coastal Commission:

I am informed that there is a current 6.6 acre park deficit in Coastal Southwest quadrant of Carlsbad, (south of Palomar Airport Road and west of El Camino Real); that there is a 30 acre open-space deficit in Zone 9 (west of I-5 and south of Poinsettia) of the Growth Management Plan; that the City is not requiring developers to first look at non-residential reserve and parks in Planning Area F (the large, undeveloped area west of the railroad tracks, north of Avenida Encinas and south of Cape Rey Hotel); and most importantly, I am informed that the City Council is currently reviewing plans to build a high-density, residential community in Planning Area F, a location perfectly situated to remedy the above deficits.

Accordingly, I am requesting and making my position known that:

- I want the City of Carlsbad to build a park at Ponto to serve residents and visitors alike.
- I believe any and all development west of I-5 should be dependent on developers providing the required and currently missing 30 acres of open-space.
- I do not want high-density, residential development at Ponto.
- I do not consider the proposed Veteran's Park, located 6 miles from Ponto, a suitable alternative to a Coastal Park and open-space for Ponto / west of I-5.
- _____

I thank you for your consideration!

Sign: 
Print Name: Candy Mendally
Date: 10/20/2018
Address: 2630 Piliacas

Email to:

Matt.Hall@carlsbadca.gov; CityCouncil@carlsbadca.gov; gbuhr@coastal.ca.gov;
Erin.Prahler@coastal.ca.gov; info@peopleforponto.com

Re: Ponto Beach / Parks and Open Space Deficit

Dear Mayor Hall, Carlsbad City Council, and California Coastal Commission:

I am informed that there is a current 6.6 acre park deficit in Coastal Southwest quadrant of Carlsbad, (south of Palomar Airport Road and west of El Camino Real); that there is a 30 acre open-space deficit in Zone 9 (west of I-5 and south of Poinsettia) of the Growth Management Plan; that the City is not requiring developers to first look at non-residential reserve and parks in Planning Area F (the large, undeveloped area west of the railroad tracks, north of Avenida Encinas and south of Cape Rey Hotel); and most importantly, I am informed that the City Council is currently reviewing plans to build a high-density, residential community in Planning Area F, a location perfectly situated to remedy the above deficits.

Accordingly, I am requesting and making my position known that:

- I want the City of Carlsbad to build a park at Ponto to serve residents and visitors alike.
- I believe any and all development west of I-5 should be dependent on developers providing the required and currently missing 30 acres of open-space.
- I do not want high-density, residential development at Ponto.
- I do not consider the proposed Veteran's Park, located 6 miles from Ponto, a suitable alternative to a Coastal Park and open-space for Ponto / west of I-5.
- _____

I thank you for your consideration!

Sign: _____

Print Name: _____

Date: _____

Address: _____

Melody A Gallego
Melody A Gallego
10-20-18
7200 S. Marsteller Rd
Tucson, AZ 85735

Email to:

Matt.Hall@carlsbadca.gov; CityCouncil@carlsbadca.gov; gbuhr@coastal.ca.gov;

Erin.Prahler@coastal.ca.gov; info@peopleforponto.com

Re: Ponto Beach / Parks and Open Space Deficit


Dear Mayor Hall, Carlsbad City Council, and California Coastal Commission:

I am informed that there is a current 6.6 acre park deficit in Coastal Southwest quadrant of Carlsbad, (south of Palomar Airport Road and west of El Camino Real); that there is a 30 acre open-space deficit in Zone 9 (west of I-5 and south of Poinsettia) of the Growth Management Plan; that the City is not requiring developers to first look at non-residential reserve and parks in Planning Area F (the large, undeveloped area west of the railroad tracks, north of Avenida Encinas and south of Cape Rey Hotel); and most importantly, I am informed that the City Council is currently reviewing plans to build a high-density, residential community in Planning Area F, a location perfectly situated to remedy the above deficits.

Accordingly, I am requesting and making my position known that:

- I want the City of Carlsbad to build a park at Ponto to serve residents and visitors alike.
- I believe any and all development west of I-5 should be dependent on developers providing the required and currently missing 30 acres of open-space.
- I do not want high-density, residential development at Ponto.
- I do not consider the proposed Veteran's Park, located 6 miles from Ponto, a suitable alternative to a Coastal Park and open-space for Ponto / west of I-5.
- _____

I thank you for your consideration!

Sign: 
Print Name: Sadie Ackerman
Date: 10/20/18
Address: 131 Diana St Apt 5
Encinitas CA 92024

Email to:
Matt.Hall@carlsbadca.gov; CityCouncil@carlsbadca.gov; gbuhr@coastal.ca.gov;
Erin.Prahler@coastal.ca.gov; info@peopleforponto.com

Re: Ponto Beach / Parks and Open Space Deficit

Dear Mayor Hall, Carlsbad City Council, and California Coastal Commission:

I am informed that there is a current 6.6 acre park deficit in Coastal Southwest quadrant of Carlsbad, (south of Palomar Airport Road and west of El Camino Real); that there is a 30 acre open-space deficit in Zone 9 (west of I-5 and south of Poinsettia) of the Growth Management Plan; that the City is not requiring developers to first look at non-residential reserve and parks in Planning Area F (the large, undeveloped area west of the railroad tracks, north of Avenida Encinas and south of Cape Rey Hotel); and most importantly, I am informed that the City Council is currently reviewing plans to build a high-density, residential community in Planning Area F, a location perfectly situated to remedy the above deficits.

Accordingly, I am requesting and making my position known that:

- I want the City of Carlsbad to build a park at Ponto to serve residents and visitors alike.
- I believe any and all development west of I-5 should be dependent on developers providing the required and currently missing 30 acres of open-space.
- I do not want high-density, residential development at Ponto.
- I do not consider the proposed Veteran's Park, located 6 miles from Ponto, a suitable alternative to a Coastal Park and open-space for Ponto / west of I-5.
- _____

I thank you for your consideration!

Sign: _____

Print Name: _____

Date: _____

Address: _____

Email to:

Matt.Hall@carlsbadca.gov; CityCouncil@carlsbadca.gov; gbuhr@coastal.ca.gov;

Erin.Prahler@coastal.ca.gov; info@peopleforponto.com

Re: Ponto Beach / Parks and Open Space Deficit

Dear Mayor Hall, Carlsbad City Council, and California Coastal Commission:

I am informed that there is a current 6.6 acre park deficit in Coastal Southwest quadrant of Carlsbad, (south of Palomar Airport Road and west of El Camino Real); that there is a 30 acre open-space deficit in Zone 9 (west of I-5 and south of Poinsettia) of the Growth Management Plan; that the City is not requiring developers to first look at non-residential reserve and parks in Planning Area F (the large, undeveloped area west of the railroad tracks, north of Avenida Encinas and south of Cape Rey Hotel); and most importantly, I am informed that the City Council is currently reviewing plans to build a high-density, residential community in Planning Area F, a location perfectly situated to remedy the above deficits.

Accordingly, I am requesting and making my position known that:

- I want the City of Carlsbad to build a park at Ponto to serve residents and visitors alike.
- I believe any and all development west of I-5 should be dependent on developers providing the required and currently missing 30 acres of open-space.
- I do not want high-density, residential development at Ponto.
- I do not consider the proposed Veteran's Park, located 6 miles from Ponto, a suitable alternative to a Coastal Park and open-space for Ponto / west of I-5.
- _____

I thank you for your consideration!

Sign: 

Print Name: MARTA PANZ

Date: 20/10/18

Address: Watford, UK

Email to:

Matt.Hall@carlsbadca.gov; CityCouncil@carlsbadca.gov; gbuhr@coastal.ca.gov;

Erin.Prahler@coastal.ca.gov; info@peopleforponto.com

People for Ponto

Develop Ponto Right

Re: Ponto Beach / Parks and Open Space Deficit


Dear Mayor Hall, Carlsbad City Council, and California Coastal Commission:

I am informed that there is a current 6.6 acre park deficit in Coastal Southwest quadrant of Carlsbad, (south of Palomar Airport Road and west of El Camino Real); that there is a 30 acre open-space deficit in Zone 9 (west of I-5 and south of Poinsettia) of the Growth Management Plan; that the City is not requiring developers to first look at non-residential reserve and parks in Planning Area F (the large, undeveloped area west of the railroad tracks, north of Avenida Encinas and south of Cape Rey Hotel); and most importantly, I am informed that the City Council is currently reviewing plans to build a high-density, residential community in Planning Area F, a location perfectly situated to remedy the above deficits.

Accordingly, I am requesting and making my position known that:

- I want the City of Carlsbad to build a park at Ponto to serve residents and visitors alike.
- I believe any and all development west of I-5 should be dependent on developers providing the required and currently missing 30 acres of open-space.
- I do not want high-density, residential development at Ponto.
- I do not consider the proposed Veteran's Park, located 6 miles from Ponto, a suitable alternative to a Coastal Park and open-space for Ponto / west of I-5.
- _____

I thank you for your consideration!

Sign: 
Print Name: Shawn McGuire
Date: 10/20/18
Address: 6267 Paseo Carlsbad
Carlsbad

Email to:

Matt.Hall@carlsbadca.gov; CityCouncil@carlsbadca.gov; gbuhr@coastal.ca.gov;
Erin.Prahler@coastal.ca.gov; info@peopleforponto.com

Re: Ponto Beach / Parks and Open Space Deficit

Dear Mayor Hall, Carlsbad City Council, and California Coastal Commission:

I am informed that there is a current 6.6 acre park deficit in Coastal Southwest quadrant of Carlsbad, (south of Palomar Airport Road and west of El Camino Real); that there is a 30 acre open-space deficit in Zone 9 (west of I-5 and south of Poinsettia) of the Growth Management Plan; that the City is not requiring developers to first look at non-residential reserve and parks in Planning Area F (the large, undeveloped area west of the railroad tracks, north of Avenida Encinas and south of Cape Rey Hotel); and most importantly, I am informed that the City Council is currently reviewing plans to build a high-density, residential community in Planning Area F, a location perfectly situated to remedy the above deficits.

Accordingly, I am requesting and making my position known that:

- I want the City of Carlsbad to build a park at Ponto to serve residents and visitors alike.
- I believe any and all development west of I-5 should be dependent on developers providing the required and currently missing 30 acres of open-space.
- I do not want high-density, residential development at Ponto.
- I do not consider the proposed Veteran's Park, located 6 miles from Ponto, a suitable alternative to a Coastal Park and open-space for Ponto / west of I-5.
- _____

I thank you for your consideration!

Sign: _____

Print Name: _____

Date: _____

Address: _____

[Handwritten Signature]
Cronos Del Pmo
10/20/2018
1095 S. 500 W #12
Provo UT.

Email to:

Matt.Hall@carlsbadca.gov; CityCouncil@carlsbadca.gov; gbuhr@coastal.ca.gov;
Erin.Prahler@coastal.ca.gov; info@peopleforponto.com

Re: Ponto Beach / Parks and Open Space Deficit

Dear Mayor Hall, Carlsbad City Council, and California Coastal Commission:

I am informed that there is a current 6.6 acre park deficit in Coastal Southwest quadrant of Carlsbad, (south of Palomar Airport Road and west of El Camino Real); that there is a 30 acre open-space deficit in Zone 9 (west of I-5 and south of Poinsettia) of the Growth Management Plan; that the City is not requiring developers to first look at non-residential reserve and parks in Planning Area F (the large, undeveloped area west of the railroad tracks, north of Avenida Encinas and south of Cape Rey Hotel); and most importantly, I am informed that the City Council is currently reviewing plans to build a high-density, residential community in Planning Area F, a location perfectly situated to remedy the above deficits.

Accordingly, I am requesting and making my position known that:

- I want the City of Carlsbad to build a park at Ponto to serve residents and visitors alike.
- I believe any and all development west of I-5 should be dependent on developers providing the required and currently missing 30 acres of open-space.
- I do not want high-density, residential development at Ponto.
- I do not consider the proposed Veteran's Park, located 6 miles from Ponto, a suitable alternative to a Coastal Park and open-space for Ponto / west of I-5.
- _____

I thank you for your consideration!

Sign: 

Print Name: RICK BATE

Date: 10-20-18

Address: CARLSBAD 92009

Email to:

Matt.Hall@carlsbadca.gov; CityCouncil@carlsbadca.gov; gbuhr@coastal.ca.gov;

Erin.Prahler@coastal.ca.gov; info@peopleforponto.com

Re: Ponto Beach / Parks and Open Space Deficit

Dear Mayor Hall, Carlsbad City Council, and California Coastal Commission:

I am informed that there is a current 6.6 acre park deficit in Coastal Southwest quadrant of Carlsbad, (south of Palomar Airport Road and west of El Camino Real); that there is a 30 acre open-space deficit in Zone 9 (west of I-5 and south of Poinsettia) of the Growth Management Plan; that the City is not requiring developers to first look at non-residential reserve and parks in Planning Area F (the large, undeveloped area west of the railroad tracks, north of Avenida Encinas and south of Cape Rey Hotel); and most importantly, I am informed that the City Council is currently reviewing plans to build a high-density, residential community in Planning Area F, a location perfectly situated to remedy the above deficits.

Accordingly, I am requesting and making my position known that:

- I want the City of Carlsbad to build a park at Ponto to serve residents and visitors alike.
- I believe any and all development west of I-5 should be dependent on developers providing the required and currently missing 30 acres of open-space.
- I do not want high-density, residential development at Ponto.
- I do not consider the proposed Veteran's Park, located 6 miles from Ponto, a suitable alternative to a Coastal Park and open-space for Ponto / west of I-5.
- _____

I thank you for your consideration!

Sign: 

Print Name: Ivonne Valenzuela

Date: 10/20/18

Address: Rio Rico, AZ

Email to:

Matt.Hall@carlsbadca.gov; CityCouncil@carlsbadca.gov; gbuhr@coastal.ca.gov;

Erin.Prahler@coastal.ca.gov; info@peopleforponto.com

Re: Ponto Beach / Parks and Open Space Deficit

Dear Mayor Hall, Carlsbad City Council, and California Coastal Commission:

I am informed that there is a current 6.6 acre park deficit in Coastal Southwest quadrant of Carlsbad, (south of Palomar Airport Road and west of El Camino Real); that there is a 30 acre open-space deficit in Zone 9 (west of I-5 and south of Poinsettia) of the Growth Management Plan; that the City is not requiring developers to first look at non-residential reserve and parks in Planning Area F (the large, undeveloped area west of the railroad tracks, north of Avenida Encinas and south of Cape Rey Hotel); and most importantly, I am informed that the City Council is currently reviewing plans to build a high-density, residential community in Planning Area F, a location perfectly situated to remedy the above deficits.

Accordingly, I am requesting and making my position known that:

- I want the City of Carlsbad to build a park at Ponto to serve residents and visitors alike.
- I believe any and all development west of I-5 should be dependent on developers providing the required and currently missing 30 acres of open-space.
- I do not want high-density, residential development at Ponto.
- I do not consider the proposed Veteran's Park, located 6 miles from Ponto, a suitable alternative to a Coastal Park and open-space for Ponto / west of I-5.

I thank you for your consideration!

Sign: 

Print Name: CONRAD GRELL

Date: OCT 20, 2018

Address: 2554 TOWN GARDEN RD
CARLSBAD

Email to:

Matt.Hall@carlsbadca.gov; CityCouncil@carlsbadca.gov; gbuhr@coastal.ca.gov;

Erin.Praher@coastal.ca.gov; info@peopleforponto.com

Re: Ponto Beach / Parks and Open Space Deficit

Dear Mayor Hall, Carlsbad City Council, and California Coastal Commission:

I am informed that there is a current 6.6 acre park deficit in Coastal Southwest quadrant of Carlsbad, (south of Palomar Airport Road and west of El Camino Real); that there is a 30 acre open-space deficit in Zone 9 (west of I-5 and south of Poinsettia) of the Growth Management Plan; that the City is not requiring developers to first look at non-residential reserve and parks in Planning Area F (the large, undeveloped area west of the railroad tracks, north of Avenida Encinas and south of Cape Rey Hotel); and most importantly, I am informed that the City Council is currently reviewing plans to build a high-density, residential community in Planning Area F, a location perfectly situated to remedy the above deficits.

Accordingly, I am requesting and making my position known that:

- I want the City of Carlsbad to build a park at Ponto to serve residents and visitors alike.
- I believe any and all development west of I-5 should be dependent on developers providing the required and currently missing 30 acres of open-space.
- I do not want high-density, residential development at Ponto.
- I do not consider the proposed Veteran's Park, located 6 miles from Ponto, a suitable alternative to a Coastal Park and open-space for Ponto / west of I-5.

I thank you for your consideration!

Sign: 

Print Name: Judi Lesight

Date: 10/20/18

Address: 2554 Town Garden Rd
Carlsbad

Email to:

Matt.Hall@carlsbadca.gov; CityCouncil@carlsbadca.gov; gbuhr@coastal.ca.gov;

Erin.Prahler@coastal.ca.gov; info@peopleforponto.com

People for Ponto

Develop Ponto Right

Re: Ponto Beach / Parks and Open Space Deficit

Dear Mayor Hall, Carlsbad City Council, and California Coastal Commission:

I am informed that there is a current 6.6 acre park deficit in Coastal Southwest quadrant of Carlsbad, (south of Palomar Airport Road and west of El Camino Real); that there is a 30 acre open-space deficit in Zone 9 (west of I-5 and south of Poinsettia) of the Growth Management Plan; that the City is not requiring developers to first look at non-residential reserve and parks in Planning Area F (the large, undeveloped area west of the railroad tracks, north of Avenida Encinas and south of Cape Rey Hotel); and most importantly, I am informed that the City Council is currently reviewing plans to build a high-density, residential community in Planning Area F, a location perfectly situated to remedy the above deficits.

Accordingly, I am requesting and making my position known that:

- I want the City of Carlsbad to build a park at Ponto to serve residents and visitors alike.
- I believe any and all development west of I-5 should be dependent on developers providing the required and currently missing 30 acres of open-space.
- I do not want high-density, residential development at Ponto.
- I do not consider the proposed Veteran's Park, located 6 miles from Ponto, a suitable alternative to a Coastal Park and open-space for Ponto / west of I-5.

JB NEED PONTO REGIONAL PARK
NORTH & SOUTH OF AVENIDA ENCINAS

I thank you for your consideration!

Sign: Jim Burke

Print Name: Jim Burke

Date: 20 OCT 18

Address: 7328 BINNACLE DR
CBA

Email to:

Matt.Hall@carlsbadca.gov; CityCouncil@carlsbadca.gov; gbuhr@coastal.ca.gov;

Erin.Praher@coastal.ca.gov; info@peopleforponto.com

Re: Ponto Beach / Parks and Open Space Deficit

Dear Mayor Hall, Carlsbad City Council, and California Coastal Commission:

I am informed that there is a current 6.6 acre park deficit in Coastal Southwest quadrant of Carlsbad, (south of Palomar Airport Road and west of El Camino Real); that there is a 30 acre open-space deficit in Zone 9 (west of I-5 and south of Poinsettia) of the Growth Management Plan; that the City is not requiring developers to first look at non-residential reserve and parks in Planning Area F (the large, undeveloped area west of the railroad tracks, north of Avenida Encinas and south of Cape Rey Hotel); and most importantly, I am informed that the City Council is currently reviewing plans to build a high-density, residential community in Planning Area F, a location perfectly situated to remedy the above deficits.

Accordingly, I am requesting and making my position known that:

- I want the City of Carlsbad to build a park at Ponto to serve residents and visitors alike.
- I believe any and all development west of I-5 should be dependent on developers providing the required and currently missing 30 acres of open-space.
- I do not want high-density, residential development at Ponto.
- I do not consider the proposed Veteran's Park, located 6 miles from Ponto, a suitable alternative to a Coastal Park and open-space for Ponto / west of I-5.
- _____

I thank you for your consideration!

Sign: Ryan Johnson
 Print Name: RYAN JOHNSON
 Date: OCT 16, 2018
 Address: 216 CHINQUAPIN, CARLSBAD

Email to:

Matt.Hall@carlsbadca.gov; CityCouncil@carlsbadca.gov; gbuhr@coastal.ca.gov;
Erin.Prahler@coastal.ca.gov; info@peopleforponto.com

Re: Ponto Beach / Parks and Open Space Deficit

Dear Mayor Hall, Carlsbad City Council, and California Coastal Commission:

I am informed that there is a current 6.6 acre park deficit in Coastal Southwest quadrant of Carlsbad, (south of Palomar Airport Road and west of El Camino Real); that there is a 30 acre open-space deficit in Zone 9 (west of I-5 and south of Poinsettia) of the Growth Management Plan; that the City is not requiring developers to first look at non-residential reserve and parks in Planning Area F (the large, undeveloped area west of the railroad tracks, north of Avenida Encinas and south of Cape Rey Hotel); and most importantly, I am informed that the City Council is currently reviewing plans to build a high-density, residential community in Planning Area F, a location perfectly situated to remedy the above deficits.

Accordingly, I am requesting and making my position known that:

- I want the City of Carlsbad to build a park at Ponto to serve residents and visitors alike.
- I believe any and all development west of I-5 should be dependent on developers providing the required and currently missing 30 acres of open-space.
- I do not want high-density, residential development at Ponto.
- I do not consider the proposed Veteran's Park, located 6 miles from Ponto, a suitable alternative to a Coastal Park and open-space for Ponto / west of I-5.

I thank you for your consideration!

Sign: Cohen LeBreche

Print Name: Cohen LeBreche

Date: Oct 19, 2018

Address: Chinguapin, CARLSBAD

Email to:

Matt.Hall@carlsbadca.gov; CityCouncil@carlsbadca.gov; gbuhr@coastal.ca.gov;
Erin.Prahler@coastal.ca.gov; info@peopleforponto.com

Re: Ponto Beach / Parks and Open Space Deficit

Dear Mayor Hall, Carlsbad City Council, and California Coastal Commission:

I am informed that there is a current 6.6 acre park deficit in Coastal Southwest quadrant of Carlsbad, (south of Palomar Airport Road and west of El Camino Real); that there is a 30 acre open-space deficit in Zone 9 (west of I-5 and south of Poinsettia) of the Growth Management Plan; that the City is not requiring developers to first look at non-residential reserve and parks in Planning Area F (the large, undeveloped area west of the railroad tracks, north of Avenida Encinas and south of Cape Rey Hotel); and most importantly, I am informed that the City Council is currently reviewing plans to build a high-density, residential community in Planning Area F, a location perfectly situated to remedy the above deficits.

Accordingly, I am requesting and making my position known that:

- I want the City of Carlsbad to build a park at Ponto to serve residents and visitors alike.
- I believe any and all development west of I-5 should be dependent on developers providing the required and currently missing 30 acres of open-space.
- I do not want high-density, residential development at Ponto.
- I do not consider the proposed Veteran's Park, located 6 miles from Ponto, a suitable alternative to a Coastal Park and open-space for Ponto / west of I-5.
-

I thank you for your consideration!

Sign: Avalon LaBreche
Print Name: Avalon LaBreche
Date: Oct 19, 2018
Address: Chingwapin Ave.
Carlsbad, CA

Email to:
Matt.Hall@carlsbadca.gov; CityCouncil@carlsbadca.gov; gbuhr@coastal.ca.gov;
Erin.Praher@coastal.ca.gov; info@peopleforponto.com

Re: Ponto Beach / Parks and Open Space Deficit

Dear Mayor Hall, Carlsbad City Council, and California Coastal Commission:

I am informed that there is a current 6.6 acre park deficit in Coastal Southwest quadrant of Carlsbad, (south of Palomar Airport Road and west of El Camino Real); that there is a 30 acre open-space deficit in Zone 9 (west of I-5 and south of Poinsettia) of the Growth Management Plan; that the City is not requiring developers to first look at non-residential reserve and parks in Planning Area F (the large, undeveloped area west of the railroad tracks, north of Avenida Encinas and south of Cape Rey Hotel); and most importantly, I am informed that the City Council is currently reviewing plans to build a high-density, residential community in Planning Area F, a location perfectly situated to remedy the above deficits.

Accordingly, I am requesting and making my position known that:

- I want the City of Carlsbad to build a park at Ponto to serve residents and visitors alike.
- I believe any and all development west of I-5 should be dependent on developers providing the required and currently missing 30 acres of open-space.
- I do not want high-density, residential development at Ponto.
- I do not consider the proposed Veteran's Park, located 6 miles from Ponto, a suitable alternative to a Coastal Park and open-space for Ponto / west of I-5.
- _____

I thank you for your consideration!

Sign: Claire LaBreche

Print Name: Claire LaBreche

Date: Oct 19, 2018

Address: 226 Chinguapin Carlsbad

Email to:

Matt.Hall@carlsbadca.gov; CityCouncil@carlsbadca.gov; gbuhr@coastal.ca.gov;
Erin.Praher@coastal.ca.gov; info@peopleforponto.com

People for Ponto

Develop Ponto Right

Re: Ponto Beach / Parks and Open Space Deficit

Dear Mayor Hall, Carlsbad City Council, and California Coastal Commission:

I am informed that there is a current 6.6 acre park deficit in Coastal Southwest quadrant of Carlsbad, (south of Palomar Airport Road and west of El Camino Real); that there is a 30 acre open-space deficit in Zone 9 (west of I-5 and south of Poinsettia) of the Growth Management Plan; that the City is not requiring developers to first look at non-residential reserve and parks in Planning Area F (the large, undeveloped area west of the railroad tracks, north of Avenida Encinas and south of Cape Rey Hotel); and most importantly, I am informed that the City Council is currently reviewing plans to build a high-density, residential community in Planning Area F, a location perfectly situated to remedy the above deficits.

Accordingly, I am requesting and making my position known that:

- I want the City of Carlsbad to build a park at Ponto to serve residents and visitors alike.
- I believe any and all development west of I-5 should be dependent on developers providing the required and currently missing 30 acres of open-space.
- I do not want high-density, residential development at Ponto.
- I do not consider the proposed Veteran's Park, located 6 miles from Ponto, a suitable alternative to a Coastal Park and open-space for Ponto / west of I-5.

I thank you for your consideration!

Sign: Donna Poskitt Cowan

Print Name: DONNA POSKITT COWAN

Date: 10/20 650 WOODWARD ST

Address: SAN MARCOS, CA

Email to:

Matt.Hall@carlsbadca.gov; CityCouncil@carlsbadca.gov; gbuhr@coastal.ca.gov;

Erin.Prahler@coastal.ca.gov; info@peopleforponto.com

Re: Ponto Beach / Parks and Open Space Deficit

Dear Mayor Hall, Carlsbad City Council, and California Coastal Commission:

I am informed that there is a current 6.6 acre park deficit in Coastal Southwest quadrant of Carlsbad, (south of Palomar Airport Road and west of El Camino Real); that there is a 30 acre open-space deficit in Zone 9 (west of I-5 and south of Poinsettia) of the Growth Management Plan; that the City is not requiring developers to first look at non-residential reserve and parks in Planning Area F (the large, undeveloped area west of the railroad tracks, north of Avenida Encinas and south of Cape Rey Hotel); and most importantly, I am informed that the City Council is currently reviewing plans to build a high-density, residential community in Planning Area F, a location perfectly situated to remedy the above deficits.

Accordingly, I am requesting and making my position known that:

- I want the City of Carlsbad to build a park at Ponto to serve residents and visitors alike.
 - I believe any and all development west of I-5 should be dependent on developers providing the required and currently missing 30 acres of open-space.
 - I do not want high-density, residential development at Ponto.
 - I do not consider the proposed Veteran's Park, located 6 miles from Ponto, a suitable alternative to a Coastal Park and open-space for Ponto / west of I-5.
 - _____
-
-

I thank you for your consideration!

Sign: Cathy D. Mead
Print Name: Cathy D. Mead
Date: Oct 18, 2018
Address: 3574 Summit Trail
Carlsbad, CA

Email to:

Matt.Hall@carlsbadca.gov; CityCouncil@carlsbadca.gov; gbuhr@coastal.ca.gov;
Erin.Prahler@coastal.ca.gov; info@peopleforponto.com

Re: Ponto Beach / Parks and Open Space Deficit

Dear Mayor Hall, Carlsbad City Council, and California Coastal Commission:

I am informed that there is a current 6.6 acre park deficit in Coastal Southwest quadrant of Carlsbad, (south of Palomar Airport Road and west of El Camino Real); that there is a 30 acre open-space deficit in Zone 9 (west of I-5 and south of Poinsettia) of the Growth Management Plan; that the City is not requiring developers to first look at non-residential reserve and parks in Planning Area F (the large, undeveloped area west of the railroad tracks, north of Avenida Encinas and south of Cape Rey Hotel); and most importantly, I am informed that the City Council is currently reviewing plans to build a high-density, residential community in Planning Area F, a location perfectly situated to remedy the above deficits.

Accordingly, I am requesting and making my position known that:

- I want the City of Carlsbad to build a park at Ponto to serve residents and visitors alike.
- I believe any and all development west of I-5 should be dependent on developers providing the required and currently missing 30 acres of open-space.
- I do not want high-density, residential development at Ponto.
- I do not consider the proposed Veteran's Park, located 6 miles from Ponto, a suitable alternative to a Coastal Park and open-space for Ponto / west of I-5.
- _____

I thank you for your consideration!

Sign: Cove D. Cowan
Print Name: COVE COWAN
Date: 10/18 2033 Chicago St.
Address: SAN DIEGO CA

Email to:

Matt.Hall@carlsbadca.gov; CityCouncil@carlsbadca.gov; gbuhr@coastal.ca.gov;
Erin.Prahler@coastal.ca.gov; info@peopleforponto.com

Re: Ponto Beach / Parks and Open Space Deficit


Dear Mayor Hall, Carlsbad City Council and California Coastal Commission:

I am informed that there is a current 6.6 acre park deficit in Coastal Southwest quadrant of Carlsbad, (south of Palomar Airport Road and west of El Camino Real); that there is a 30 acre open-space deficit in Zone 9 (west of I-5 and south of Poinsettia) of the Growth Management Plan; that the City is not requiring developers to first look at non-residential reserve and parks in Planning Area F (the large, undeveloped area west of the railroad tracks, north of Avenida Encinas and south of Cape Rey Hotel); and most importantly, I am informed that the City Council is currently reviewing plans to build a high-density, residential community in Planning Area F, a location perfectly situated to remedy the above deficits.

Accordingly, I am requesting and making my position known that:

- I want the City of Carlsbad to build a park at Ponto to serve residents and visitors alike.
- I believe any and all development west of I-5 should be dependent on developers providing the required and currently missing 30 acres of open-space.
- I do not want high-density, residential development at Ponto.
- I do not consider the proposed Veteran's Park, located 6 miles from Ponto, a suitable alternative to a Coastal Park and open-space for Ponto / west of I-5
- _____

Thank you for your consideration!

Sign: 
Print Name: Mike Ferrante
Date: 10/20/18
Address: 503 Rubbar Ave
Carlsbad, CA 92011

Re: Ponto Beach / Parks and Open Space Deficit

Dear Mayor Hall, Carlsbad City Council and California Coastal Commission:


I am informed that there is a current 6.6 acre park deficit in Coastal Southwest quadrant of Carlsbad, (south of Palomar Airport Road and west of El Camino Real); that there is a 30 acre open-space deficit in Zone 9 (west of I-5 and south of Poinsettia) of the Growth Management Plan; that the City is not requiring developers to first look at non-residential reserve and parks in Planning Area F (the large, undeveloped area west of the railroad tracks, north of Avenida Encinas and south of Cape Rey Hotel); and most importantly, I am informed that the City Council is currently reviewing plans to build a high-density, residential community in Planning Area F, a location perfectly situated to remedy the above deficits.

Accordingly, I am requesting and making my position known that:

- I want the City of Carlsbad to build a park at Ponto to serve residents and visitors alike.
- I believe any and all development west of I-5 should be dependent on developers providing the required and currently missing 30 acres of open-space.
- I do not want high-density, residential development at Ponto.
- I do not consider the proposed Veteran's Park, located 6 miles from Ponto, a suitable alternative to a Coastal Park and open-space for Ponto / west of I-5

Thank you for your consideration!

Sign:



Print Name:

Drew R Keating-Hudson

Date:

10/26/2018

Address:

508 Rudder Ave

Carlsbad, CA 92011

Re: Ponto Beach / Parks and Open Space Deficit

Dear Mayor Hall, Carlsbad City Council and California Coastal Commission:

I am informed that there is a current 6.6 acre park deficit in Coastal Southwest quadrant of Carlsbad, (south of Palomar Airport Road and west of El Camino Real); that there is a 30 acre open-space deficit in Zone 9 (west of I-5 and south of Poinsettia) of the Growth Management Plan; that the City is not requiring developers to first look at non-residential reserve and parks in Planning Area F (the large, undeveloped area west of the railroad tracks, north of Avenida Encinas and south of Cape Rey Hotel); and most importantly, I am informed that the City Council is currently reviewing plans to build a high-density, residential community in Planning Area F, a location perfectly situated to remedy the above deficits.

Accordingly, I am requesting and making my position known that:

- I want the City of Carlsbad to build a park at Ponto to serve residents and visitors alike.
- I believe any and all development west of I-5 should be dependent on developers providing the required and currently missing 30 acres of open-space.
- I do not want high-density, residential development at Ponto.
- I do not consider the proposed Veteran's Park, located 6 miles from Ponto, a suitable alternative to a Coastal Park and open-space for Ponto / west of I-5
- _____

Thank you for your consideration!

Sign: _____

Print Name: _____

Date: _____

Address: _____

Adrian Laine
ADRIAN LAINE
10-20-18
513 Knott's
Carlsbad City 92011

Re: Ponto Beach / Parks and Open Space Deficit

Dear Mayor Hall, Carlsbad City Council and California Coastal Commission:

I am informed that there is a current 6.6 acre park deficit in Coastal Southwest quadrant of Carlsbad, (south of Palomar Airport Road and west of El Camino Real); that there is a 30 acre open-space deficit in Zone 9 (west of I-5 and south of Poinsettia) of the Growth Management Plan; that the City is not requiring developers to first look at non-residential reserve and parks in Planning Area F (the large, undeveloped area west of the railroad tracks, north of Avenida Encinas and south of Cape Rey Hotel); and most importantly, I am informed that the City Council is currently reviewing plans to build a high-density, residential community in Planning Area F, a location perfectly situated to remedy the above deficits.

Accordingly, I am requesting and making my position known that:

- I want the City of Carlsbad to build a park at Ponto to serve residents and visitors alike.
- I believe any and all development west of I-5 should be dependent on developers providing the required and currently missing 30 acres of open-space.
- I do not want high-density, residential development at Ponto.
- I do not consider the proposed Veteran's Park, located 6 miles from Ponto, a suitable alternative to a Coastal Park and open-space for Ponto / west of I-5
- _____

Thank you for your consideration!

Sign: *A. Rivera*
 Print Name: GEO RIVERA
 Date: _____
 Address: 506 Halsing
Carlsbad

Re: Ponto Beach / Parks and Open Space Deficit

Dear Mayor Hall, Carlsbad City Council and California Coastal Commission:

I am informed that there is a current 6.6 acre park deficit in Coastal Southwest quadrant of Carlsbad, (south of Palomar Airport Road and west of El Camino Real); that there is a 30 acre open-space deficit in Zone 9 (west of I-5 and south of Poinsettia) of the Growth Management Plan; that the City is not requiring developers to first look at non-residential reserve and parks in Planning Area F (the large, undeveloped area west of the railroad tracks, north of Avenida Encinas and south of Cape Rey Hotel); and most importantly, I am informed that the City Council is currently reviewing plans to build a high-density, residential community in Planning Area F, a location perfectly situated to remedy the above deficits.

Accordingly, I am requesting and making my position known that:

- I want the City of Carlsbad to build a park at Ponto to serve residents and visitors alike.
- I believe any and all development west of I-5 should be dependent on developers providing the required and currently missing 30 acres of open-space.
- I do not want high-density, residential development at Ponto.
- I do not consider the proposed Veteran's Park, located 6 miles from Ponto, a suitable alternative to a Coastal Park and open-space for Ponto / west of I-5
- _____

Thank you for your consideration!

Sign: A. Tatikian
Print Name: ARAM TATIKIAN
Date: 10-19-2019
Address: 7451 Magellan St.
Carlsbad, Ca. 92011

Re: Ponto Beach / Parks and Open Space Deficit


Dear Mayor Hall, Carlsbad City Council and California Coastal Commission:

I am informed that there is a current 6.6 acre park deficit in Coastal Southwest quadrant of Carlsbad, (south of Palomar Airport Road and west of El Camino Real); that there is a 30 acre open-space deficit in Zone 9 (west of I-5 and south of Poinsettia) of the Growth Management Plan; that the City is not requiring developers to first look at non-residential reserve and parks in Planning Area F (the large, undeveloped area west of the railroad tracks, north of Avenida Encinas and south of Cape Rey Hotel); and most importantly, I am informed that the City Council is currently reviewing plans to build a high-density, residential community in Planning Area F, a location perfectly situated to remedy the above deficits.

Accordingly, I am requesting and making my position known that:

- I want the City of Carlsbad to build a park at Ponto to serve residents and visitors alike.
- I believe any and all development west of I-5 should be dependent on developers providing the required and currently missing 30 acres of open-space.
- I do not want high-density, residential development at Ponto.
- I do not consider the proposed Veteran's Park, located 6 miles from Ponto, a suitable alternative to a Coastal Park and open-space for Ponto / west of I-5
- _____

Thank you for your consideration!

Sign: 
 Print Name: SANG BO KIM
 Date: 10/19/18
 Address: 525 Halsing Ct
Carlsbad CA 92011

People for Ponto

Reversing Ponto's Decline

Re: Ponto Beach / Parks and Open Space Deficit

Dear Mayor Hall, Carlsbad City Council and California Coastal Commission:

I am informed that there is a current 6.6 acre park deficit in Coastal Southwest quadrant of Carlsbad, (south of Palomar Airport Road and west of El Camino Real); that there is a 30 acre open-space deficit in Zone 9 (west of I-5 and south of Poinsettia) of the Growth Management Plan; that the City is not requiring developers to first look at non-residential reserve and parks in Planning Area F (the large, undeveloped area west of the railroad tracks, north of Avenida Encinas and south of Cape Rey Hotel); and most importantly, I am informed that the City Council is currently reviewing plans to build a high-density, residential community in Planning Area F, a location perfectly situated to remedy the above deficits.

Accordingly, I am requesting and making my position known that:

- I want the City of Carlsbad to build a park at Ponto to serve residents and visitors alike.
- I believe any and all development west of I-5 should be dependent on developers providing the required and currently missing 30 acres of open-space.
- I do not want high-density, residential development at Ponto.
- I do not consider the proposed Veteran's Park, located 6 miles from Ponto, a suitable alternative to a Coastal Park and open-space for Ponto / west of I-5

Thank you for your consideration!

Sign:



Print Name:

CA ROBINSON

Date:

10-19-08

Address:

506 Halsbury Ct
Carlsbad, CA 92011

Re: Ponto Beach / Parks and Open Space Deficit

Dear Mayor Hall, Carlsbad City Council and California Coastal Commission:

I am informed that there is a current 6.6 acre park deficit in Coastal Southwest quadrant of Carlsbad, (south of Palomar Airport Road and west of El Camino Real); that there is a 30 acre open-space deficit in Zone 9 (west of I-5 and south of Poinsettia) of the Growth Management Plan; that the City is not requiring developers to first look at non-residential reserve and parks in Planning Area F (the large, undeveloped area west of the railroad tracks, north of Avenida Encinas and south of Cape Rey Hotel); and most importantly, I am informed that the City Council is currently reviewing plans to build a high-density, residential community in Planning Area F, a location perfectly situated to remedy the above deficits.

Accordingly, I am requesting and making my position known that:

- I want the City of Carlsbad to build a park at Ponto to serve residents and visitors alike.
- I believe any and all development west of I-5 should be dependent on developers providing the required and currently missing 30 acres of open-space.
- I do not want high-density, residential development at Ponto.
- I do not consider the proposed Veteran's Park, located 6 miles from Ponto, a suitable alternative to a Coastal Park and open-space for Ponto / west of I-5
- _____

Thank you for your consideration!

Sign: 

Print Name: MARK LYDECKER

Date: 10/19/2018

Address: 505 HAWKING CT
CARLSBAD CA 92011

People for Ponto

Develop Ponto Right

Re: Ponto Beach / Parks and Open Space Deficit

Dear Mayor Hall, Carlsbad City Council and California Coastal Commission:

I am informed that there is a current 6.6 acre park deficit in Coastal Southwest quadrant of Carlsbad, (south of Palomar Airport Road and west of El Camino Real); that there is a 30 acre open-space deficit in Zone 9 (west of I-5 and south of Poinsettia) of the Growth Management Plan; that the City is not requiring developers to first look at non-residential reserve and parks in Planning Area F (the large, undeveloped area west of the railroad tracks, north of Avenida Encinas and south of Cape Rey Hotel); and most importantly, I am informed that the City Council is currently reviewing plans to build a high-density, residential community in Planning Area F, a location perfectly situated to remedy the above deficits.

Accordingly, I am requesting and making my position known that:

- I want the City of Carlsbad to build a park at Ponto to serve residents and visitors alike.
- I believe any and all development west of I-5 should be dependent on developers providing the required and currently missing 30 acres of open-space.
- I do not want high-density, residential development at Ponto.
- I do not consider the proposed Veteran's Park, located 6 miles from Ponto, a suitable alternative to a Coastal Park and open-space for Ponto / west of I-5

Thank you for your consideration!

Sign:

Print Name:

Date:

Address:

Julie Prince

Julie Prince

10/19/18

541 Helsing Court
Carlsbad, CA 92011

Re: Ponto Beach / Parks and Open Space Deficit

Dear Mayor Hall, Carlsbad City Council, and California Coastal Commission:

I am informed that there is a current 6.6 acre park deficit in Coastal Southwest quadrant of Carlsbad, (south of Palomar Airport Road and west of El Camino Real); that there is a 30 acre open-space deficit in Zone 9 (west of I-5 and south of Poinsettia) of the Growth Management Plan; that the City is not requiring developers to first look at non-residential reserve and parks in Planning Area F (the large, undeveloped area west of the railroad tracks, north of Avenida Encinas and south of Cape Rey Hotel); and most importantly, I am informed that the City Council is currently reviewing plans to build a high-density, residential community in Planning Area F, a location perfectly situated to remedy the above deficits.

Accordingly, I am requesting and making my position known that:

- I want the City of Carlsbad to build a park at Ponto to serve residents and visitors alike.
- I believe any and all development west of I-5 should be dependent on developers providing the required and currently missing 30 acres of open-space.
- I do not want high-density, residential development at Ponto.
- I do not consider the proposed Veteran's Park, located 6 miles from Ponto, a suitable alternative to a Coastal Park and open-space for Ponto / west of I-5.
- _____

I thank you for your consideration!

Sign: Michelle Chambers
Print Name: Michelle Chambers
Date: 10/18/18
Address: 223 Montgomery Ave
Carlsbad 92007

Email to:
Matt.Hall@carlsbadca.gov; CityCouncil@carlsbadca.gov; gbuhr@coastal.ca.gov;
Erin.Prahler@coastal.ca.gov; info@peopleforponto.com

Re: Ponto Beach / Parks and Open Space Deficit

Dear Mayor Hall, Carlsbad City Council, and California Coastal Commission:

I am informed that there is a current 6.6 acre park deficit in Coastal Southwest quadrant of Carlsbad, (south of Palomar Airport Road and west of El Camino Real); that there is a 30 acre open-space deficit in Zone 9 (west of I-5 and south of Poinsettia) of the Growth Management Plan; that the City is not requiring developers to first look at non-residential reserve and parks in Planning Area F (the large, undeveloped area west of the railroad tracks, north of Avenida Encinas and south of Cape Rey Hotel); and most importantly, I am informed that the City Council is currently reviewing plans to build a high-density, residential community in Planning Area F, a location perfectly situated to remedy the above deficits.

Accordingly, I am requesting and making my position known that:

- I want the City of Carlsbad to build a park at Ponto to serve residents and visitors alike.
- I believe any and all development west of I-5 should be dependent on developers providing the required and currently missing 30 acres of open-space.
- I do not want high-density, residential development at Ponto.
- I do not consider the proposed Veteran's Park, located 6 miles from Ponto, a suitable alternative to a Coastal Park and open-space for Ponto / west of I-5.

I thank you for your consideration!

Sign: Qiuying Huang

Print Name: Qiuying Huang

Date: 10-15-18

Address: 7364 Escallonia Ct. 92011

Email to:

Matt.Hall@carlsbadca.gov; CityCouncil@carlsbadca.gov; gbuhr@coastal.ca.gov;
Erin.Prahler@coastal.ca.gov; info@peopleforponto.com

People for Ponto

Developer Ponto Right

Re: Ponto Beach / Parks and Open Space Deficit

Dear Mayor Hall, Carlsbad City Council and California Coastal Commission:

I am informed that there is a current 6.6 acre park deficit in Coastal Southwest quadrant of Carlsbad, (south of Palomar Airport Road and west of El Camino Real); that there is a 30 acre open-space deficit in Zone 9 (west of I-5 and south of Poinsettia) of the Growth Management Plan; that the City is not requiring developers to first look at non-residential reserve and parks in Planning Area F (the large, undeveloped area west of the railroad tracks, north of Avenida Encinas and south of Cape Rey Hotel); and most importantly, I am informed that the City Council is currently reviewing plans to build a high-density, residential community in Planning Area F, a location perfectly situated to remedy the above deficits.

Accordingly, I am requesting and making my position known that:

- I want the City of Carlsbad to build a park at Ponto to serve residents and visitors alike.
- I believe any and all development west of I-5 should be dependent on developers providing the required and currently missing 30 acres of open-space.
- I do not want high-density, residential development at Ponto.
- I do not consider the proposed Veteran's Park, located 6 miles from Ponto, a suitable alternative to a Coastal Park and open-space for Ponto / west of I-5


Thank you for your consideration!

Sign: _____

Print Name: _____

Date: _____

Address: _____


Jason Choe
10/8/18
551 Dew Point Ave
Carlsbad, Ca 92011

People for Ponto

Develop Ponto Right

Re: Ponto Beach / Parks and Open Space Deficit

Dear Mayor Hall, Carlsbad City Council, and California Coastal Commission:

I am informed that there is a current 6.6 acre park deficit in Coastal Southwest quadrant of Carlsbad, (south of Palomar Airport Road and west of El Camino Real); that there is a 30 acre open-space deficit in Zone 9 (west of I-5 and south of Poinsettia) of the Growth Management Plan; that the City is not requiring developers to first look at non-residential reserve and parks in Planning Area F (the large, undeveloped area west of the railroad tracks, north of Avenida Encinas and south of Cape Rey Hotel); and most importantly, I am informed that the City Council is currently reviewing plans to build a high-density, residential community in Planning Area F, a location perfectly situated to remedy the above deficits.

Accordingly, I am requesting and making my position known that:

- I want the City of Carlsbad to build a park at Ponto to serve residents and visitors alike.
 - I believe any and all development west of I-5 should be dependent on developers providing the required and currently missing 30 acres of open-space.
 - I do not want high-density, residential development at Ponto.
 - I do not consider the proposed Veteran's Park, located 6 miles from Ponto, a suitable alternative to a Coastal Park and open-space for Ponto / west of I-5.
 - _____
-
-

I thank you for your consideration!

Sign: *Evelyn Senelonge Dallery*

Print Name: EVELYNE. SENELONGE

Date: 10/16/2018

Address: 7336 ESCALLONIA CRT

CARLSBAD

Email to:

Matt.Hall@carlsbadca.gov; CityCouncil@carlsbadca.gov; gbuhr@coastal.ca.gov;

Erin.Prahler@coastal.ca.gov; info@peopleforponto.com

Re: Ponto Beach / Parks and Open Space Deficit

Dear Mayor Hall, Carlsbad City Council, and California Coastal Commission:

I am informed that there is a current 6.6 acre park deficit in Coastal Southwest quadrant of Carlsbad, (south of Palomar Airport Road and west of El Camino Real); that there is a 30 acre open-space deficit in Zone 9 (west of I-5 and south of Poinsettia) of the Growth Management Plan; that the City is not requiring developers to first look at non-residential reserve and parks in Planning Area F (the large, undeveloped area west of the railroad tracks, north of Avenida Encinas and south of Cape Rey Hotel); and most importantly, I am informed that the City Council is currently reviewing plans to build a high-density, residential community in Planning Area F, a location perfectly situated to remedy the above deficits.

Accordingly, I am requesting and making my position known that:

- I want the City of Carlsbad to build a park at Ponto to serve residents and visitors alike.
- I believe any and all development west of I-5 should be dependent on developers providing the required and currently missing 30 acres of open-space.
- I do not want high-density, residential development at Ponto.
- I do not consider the proposed Veteran's Park, located 6 miles from Ponto, a suitable alternative to a Coastal Park and open-space for Ponto / west of I-5.
- _____

I thank you for your consideration!

Sign: _____

Print Name: _____

Date: _____

Address: _____

Jacques Dallery
JACQUES DALLERY
Oct 16 2018
7336 Escallona Cr
Carlsbad CA 92011

Email to:

Matt.Hall@carlsbadca.gov; CityCouncil@carlsbadca.gov; gbuhr@coastal.ca.gov;
Erin.Prahler@coastal.ca.gov; info@peopleforponto.com

Re: Ponto Beach / Parks and Open Space Deficit

Dear Mayor Hall, Carlsbad City Council, and California Coastal Commission:

I am informed that there is a current 6.6 acre park deficit in Coastal Southwest quadrant of Carlsbad, (south of Palomar Airport Road and west of El Camino Real); that there is a 30 acre open-space deficit in Zone 9 (west of I-5 and south of Poinsettia) of the Growth Management Plan; that the City is not requiring developers to first look at non-residential reserve and parks in Planning Area F (the large, undeveloped area west of the railroad tracks, north of Avenida Encinas and south of Cape Rey Hotel); and most importantly, I am informed that the City Council is currently reviewing plans to build a high-density, residential community in Planning Area F, a location perfectly situated to remedy the above deficits.

Accordingly, I am requesting and making my position known that:

- I want the City of Carlsbad to build a park at Ponto to serve residents and visitors alike.
- I believe any and all development west of I-5 should be dependent on developers providing the required and currently missing 30 acres of open-space.
- I do not want high-density, residential development at Ponto.
- I do not consider the proposed Veteran's Park, located 6 miles from Ponto, a suitable alternative to a Coastal Park and open-space for Ponto / west of I-5.
- _____

I thank you for your consideration!

Sign: _____

Joe Locke

Print Name: _____

Joe Locke

Date: _____

10-16-18

Address: _____

2413 Montgomery drive
Carlsbad CA

Email to:

Matt.Hall@carlsbadca.gov; CityCouncil@carlsbadca.gov; gbuhr@coastal.ca.gov;

Erin.Prahler@coastal.ca.gov; info@peopleforponto.com

Re: Ponto Beach / Parks and Open Space Deficit

Dear Mayor Hall, Carlsbad City Council, and California Coastal Commission:

I am informed that there is a current 6.6 acre park deficit in Coastal Southwest quadrant of Carlsbad, (south of Palomar Airport Road and west of El Camino Real); that there is a 30 acre open-space deficit in Zone 9 (west of I-5 and south of Poinsettia) of the Growth Management Plan; that the City is not requiring developers to first look at non-residential reserve and parks in Planning Area F (the large, undeveloped area west of the railroad tracks, north of Avenida Encinas and south of Cape Rey Hotel); and most importantly, I am informed that the City Council is currently reviewing plans to build a high-density, residential community in Planning Area F, a location perfectly situated to remedy the above deficits.

Accordingly, I am requesting and making my position known that:

- I want the City of Carlsbad to build a park at Ponto to serve residents and visitors alike.
- I believe any and all development west of I-5 should be dependent on developers providing the required and currently missing 30 acres of open-space.
- I do not want high-density, residential development at Ponto.
- I do not consider the proposed Veteran's Park, located 6 miles from Ponto, a suitable alternative to a Coastal Park and open-space for Ponto / west of I-5.
- _____

I thank you for your consideration!

Sign: 

Print Name: Ann Abney

Date: 10/16/18

Address: 205 Rubenstein PL
Cardiff Ca 92007

Email to:

Matt.Hall@carlsbadca.gov; CityCouncil@carlsbadca.gov; gbuhr@coastal.ca.gov;
Erin.Prahler@coastal.ca.gov; info@peopleforponto.com

Re: Ponto Beach / Parks and Open Space Deficit

Dear Mayor Hall, Carlsbad City Council, and California Coastal Commission:

I am informed that there is a current 6.6 acre park deficit in Coastal Southwest quadrant of Carlsbad, (south of Palomar Airport Road and west of El Camino Real); that there is a 30 acre open-space deficit in Zone 9 (west of I-5 and south of Poinsettia) of the Growth Management Plan; that the City is not requiring developers to first look at non-residential reserve and parks in Planning Area F (the large, undeveloped area west of the railroad tracks, north of Avenida Encinas and south of Cape Rey Hotel); and most importantly, I am informed that the City Council is currently reviewing plans to build a high-density, residential community in Planning Area F, a location perfectly situated to remedy the above deficits.

Accordingly, I am requesting and making my position known that:

- I want the City of Carlsbad to build a park at Ponto to serve residents and visitors alike.
- I believe any and all development west of I-5 should be dependent on developers providing the required and currently missing 30 acres of open-space.
- I do not want high-density, residential development at Ponto.
- I do not consider the proposed Veteran's Park, located 6 miles from Ponto, a suitable alternative to a Coastal Park and open-space for Ponto / west of I-5.
- _____


I thank you for your consideration!

Sign: _____

Print Name: _____

Date: _____

Address: _____



Joe Bingham

10-16-18

7340 Escallonia Ct

Email to:

Matt.Hall@carlsbadca.gov; CityCouncil@carlsbadca.gov; gbuhr@coastal.ca.gov;
Erin.Praher@coastal.ca.gov; info@peopleforponto.com

People for Ponto

Develop Ponto Right

Re: Ponto Beach / Parks and Open Space Deficit

Dear Mayor Hall, Carlsbad City Council and California Coastal Commission:


I am informed that there is a current 6.6 acre park deficit in Coastal Southwest quadrant of Carlsbad, (south of Palomar Airport Road and west of El Camino Real); that there is a 30 acre open-space deficit in Zone 9 (west of I-5 and south of Poinsettia) of the Growth Management Plan; that the City is not requiring developers to first look at non-residential reserve and parks in Planning Area F (the large, undeveloped area west of the railroad tracks, north of Avenida Encinas and south of Cape Rey Hotel); and most importantly, I am informed that the City Council is currently reviewing plans to build a high-density, residential community in Planning Area F, a location perfectly situated to remedy the above deficits.

Accordingly, I am requesting and making my position known that:

- I want the City of Carlsbad to build a park at Ponto to serve residents and visitors alike.
- I believe any and all development west of I-5 should be dependent on developers providing the required and currently missing 30 acres of open-space.
- I do not want high-density, residential development at Ponto.
- I do not consider the proposed Veteran's Park, located 6 miles from Ponto, a suitable alternative to a Coastal Park and open-space for Ponto / west of I-5

Thank you for your consideration!

Sign:



Print Name:

GARY McGRATH

Date:

10/19/2018

Address:

521 HALSING CT
CARLSBAD CA

Re: Ponto Beach / Parks and Open Space Deficit

Dear Mayor Hall, Carlsbad City Council and California Coastal Commission:


I am informed that there is a current 6.6 acre park deficit in Coastal Southwest quadrant of Carlsbad, (south of Palomar Airport Road and west of El Camino Real); that there is a 30 acre open-space deficit in Zone 9 (west of I-5 and south of Poinsettia) of the Growth Management Plan; that the City is not requiring developers to first look at non-residential reserve and parks in Planning Area F (the large, undeveloped area west of the railroad tracks, north of Avenida Encinas and south of Cape Rey Hotel); and most importantly, I am informed that the City Council is currently reviewing plans to build a high-density, residential community in Planning Area F, a location perfectly situated to remedy the above deficits.

Accordingly, I am requesting and making my position known that:

- I want the City of Carlsbad to build a park at Ponto to serve residents and visitors alike.
- I believe any and all development west of I-5 should be dependent on developers providing the required and currently missing 30 acres of open-space.
- I do not want high-density, residential development at Ponto.
- I do not consider the proposed Veteran's Park, located 6 miles from Ponto, a suitable alternative to a Coastal Park and open-space for Ponto / west of I-5

Thank you for your consideration!

Sign:



Print Name:

Michele Lydecker

Date:

10/19/2018

Address:

505 Halsing Ct
Carlsbad, CA 92011*

Re: Ponto Beach / Parks and Open Space Deficit

Dear Mayor Hall, Carlsbad City Council, and California Coastal Commission:

I am informed that there is a current 6.6 acre park deficit in Coastal Southwest quadrant of Carlsbad, (south of Palomar Airport Road and west of El Camino Real); that there is a 30 acre open-space deficit in Zone 9 (west of I-5 and south of Poinsettia) of the Growth Management Plan; that the City is not requiring developers to first look at non-residential reserve and parks in Planning Area F (the large, undeveloped area west of the railroad tracks, north of Avenida Encinas and south of Cape Rey Hotel); and most importantly, I am informed that the City Council is currently reviewing plans to build a high-density, residential community in Planning Area F, a location perfectly situated to remedy the above deficits.

Accordingly, I am requesting and making my position known that:

- I want the City of Carlsbad to build a park at Ponto to serve residents and visitors alike.
- I believe any and all development west of I-5 should be dependent on developers providing the required and currently missing 30 acres of open-space.
- I do not want high-density, residential development at Ponto.
- I do not consider the proposed Veteran's Park, located 6 miles from Ponto, a suitable alternative to a Coastal Park and open-space for Ponto / west of I-5.

I thank you for your consideration!

Sign: 

Print Name: Rick Peters

Date: 10/16/10

Address: 7360 ESCALONIA COURT
CARLSBAD, CA. 92011

Email to:

Matt.Hall@carlsbadca.gov; CityCouncil@carlsbadca.gov; gbuhr@coastal.ca.gov;
Erin.Prahler@coastal.ca.gov; info@peopleforponto.com

People for Ponto

Developer Ponto Right

Re: Ponto Beach / Parks and Open Space Deficit

Dear Mayor Hall, Carlsbad City Council and California Coastal Commission:

I am informed that there is a current 6.6 acre park deficit in Coastal Southwest quadrant of Carlsbad, (south of Palomar Airport Road and west of El Camino Real); that there is a 30 acre open-space deficit in Zone 9 (west of I-5 and south of Poinsettia) of the Growth Management Plan; that the City is not requiring developers to first look at non-residential reserve and parks in Planning Area F (the large, undeveloped area west of the railroad tracks, north of Avenida Encinas and south of Cape Rey Hotel); and most importantly, I am informed that the City Council is currently reviewing plans to build a high-density, residential community in Planning Area F, a location perfectly situated to remedy the above deficits.

Accordingly, I am requesting and making my position known that:

- I want the City of Carlsbad to build a park at Ponto to serve residents and visitors alike.
- I believe any and all development west of I-5 should be dependent on developers providing the required and currently missing 30 acres of open-space.
- I do not want high-density, residential development at Ponto.
- I do not consider the proposed Veteran's Park, located 6 miles from Ponto, a suitable alternative to a Coastal Park and open-space for Ponto / west of I-5
- _____


Thank you for your consideration!

Sign: _____

Print Name: _____

Date: _____

Address: _____


Richard Bigham
10-16-18
7472 Capstan Dr
Carlsbad 92011

People for Ponto

Develop Ponto Right

Re: Ponto Beach / Parks and Open Space Deficit

Dear Mayor Hall, Carlsbad City Council and California Coastal Commission:

I am informed that there is a current 6.6 acre park deficit in Coastal Southwest quadrant of Carlsbad, (south of Palomar Airport Road and west of El Camino Real); that there is a 30 acre open-space deficit in Zone 9 (west of I-5 and south of Poinsettia) of the Growth Management Plan; that the City is not requiring developers to first look at non-residential reserve and parks in Planning Area F (the large, undeveloped area west of the railroad tracks, north of Avenida Encinas and south of Cape Rey Hotel); and most importantly, I am informed that the City Council is currently reviewing plans to build a high-density, residential community in Planning Area F, a location perfectly situated to remedy the above deficits.

Accordingly, I am requesting and making my position known that:

- I want the City of Carlsbad to build a park at Ponto to serve residents and visitors alike.
- I believe any and all development west of I-5 should be dependent on developers providing the required and currently missing 30 acres of open-space.
- I do not want high-density, residential development at Ponto.
- I do not consider the proposed Veteran's Park, located 6 miles from Ponto, a suitable alternative to a Coastal Park and open-space for Ponto / west of I-5

Thank you for your consideration!

Sign: 

Print Name: Dana Mikel

Date: 10/16/18

Address: 1463 Capstan Dr

Carlsbad CA 92011

Re: Ponto Beach / Parks and Open Space Deficit

Dear Mayor Hall, Carlsbad City Council and California Coastal Commission:

I am informed that there is a current 6.6 acre park deficit in Coastal Southwest quadrant of Carlsbad, (south of Palomar Airport Road and west of El Camino Real); that there is a 30 acre open-space deficit in Zone 9 (west of I-5 and south of Poinsettia) of the Growth Management Plan; that the City is not requiring developers to first look at non-residential reserve and parks in Planning Area F (the large, undeveloped area west of the railroad tracks, north of Avenida Encinas and south of Cape Rey Hotel); and most importantly, I am informed that the City Council is currently reviewing plans to build a high-density, residential community in Planning Area F, a location perfectly situated to remedy the above deficits.

Accordingly, I am requesting and making my position known that:

- I want the City of Carlsbad to build a park at Ponto to serve residents and visitors alike.
- I believe any and all development west of I-5 should be dependent on developers providing the required and currently missing 30 acres of open-space.
- I do not want high-density, residential development at Ponto.
- I do not consider the proposed Veteran's Park, located 6 miles from Ponto, a suitable alternative to a Coastal Park and open-space for Ponto / west of I-5

Thank you for your consideration!

Sign: 

Print Name: James Nardi

Date: 10/16/18

Address: 7463 Capstan Drive

Carlsbad, CA 92011

Re: Ponto Beach / Parks and Open Space Deficit

Dear Mayor Hall, Carlsbad City Council and California Coastal Commission:

I am informed that there is a current 6.6 acre park deficit in Coastal Southwest quadrant of Carlsbad, (south of Palomar Airport Road and west of El Camino Real); that there is a 30 acre open-space deficit in Zone 9 (west of I-5 and south of Poinsettia) of the Growth Management Plan; that the City is not requiring developers to first look at non-residential reserve and parks in Planning Area F (the large, undeveloped area west of the railroad tracks, north of Avenida Encinas and south of Cape Rey Hotel); and most importantly, I am informed that the City Council is currently reviewing plans to build a high-density, residential community in Planning Area F, a location perfectly situated to remedy the above deficits.

Accordingly, I am requesting and making my position known that:

I want the City of Carlsbad to build a park at Ponto to serve residents and visitors alike.

I believe any and all development west of I-5 should be dependent on developers providing the required and currently missing 30 acres of open-space.

I do not want high-density, residential development at Ponto.

I do not consider the proposed Veteran's Park, located 6 miles from Ponto, a suitable alternative to a Coastal Park and open-space for Ponto / west of I-5

Thank you for your consideration!

Sign: 

Print Name: Shawn Campbell

Date: 10/20/18

Address: 501 Stern way
Carlsbad CA
92011

People for Ponto

Develop Ponto Right

Re: Ponto Beach / Parks and Open Space Deficit

Dear Mayor Hall, Carlsbad City Council and California Coastal Commission:

I am informed that there is a current 6.6 acre park deficit in Coastal Southwest quadrant of Carlsbad, (south of Palomar Airport Road and west of El Camino Real); that there is a 30 acre open-space deficit in Zone 9 (west of I-5 and south of Poinsettia) of the Growth Management Plan; that the City is not requiring developers to first look at non-residential reserve and parks in Planning Area F (the large, undeveloped area west of the railroad tracks, north of Avenida Encinas and south of Cape Rey Hotel); and most importantly, I am informed that the City Council is currently reviewing plans to build a high-density, residential community in Planning Area F, a location perfectly situated to remedy the above deficits.

Accordingly, I am requesting and making my position known that:

- I want the City of Carlsbad to build a park at Ponto to serve residents and visitors alike.
- I believe any and all development west of I-5 should be dependent on developers providing the required and currently missing 30 acres of open-space.
- I do not want high-density, residential development at Ponto.
- I do not consider the proposed Veteran's Park, located 6 miles from Ponto, a suitable alternative to a Coastal Park and open-space for Ponto / west of I-5
- _____

Thank you for your consideration!

Sign: _____

Print Name: _____

Date: _____

Address: _____

Linda Campbell
10/20/18 Linda Campbell
6573 Briarwood Ln
Carlsbad
197022

People for Ponto

Develop Ponto Right

Re: Ponto Beach / Parks and Open Space Deficit

Dear Mayor Hall, Carlsbad City Council and California Coastal Commission:

I am informed that there is a current 6.6 acre park deficit in Coastal Southwest quadrant of Carlsbad, (south of Palomar Airport Road and west of El Camino Real); that there is a 30 acre open-space deficit in Zone 9 (west of I-5 and south of Poinsettia) of the Growth Management Plan; that the City is not requiring developers to first look at non-residential reserve and parks in Planning Area F (the large, undeveloped area west of the railroad tracks, north of Avenida Encinas and south of Cape Rey Hotel); and most importantly, I am informed that the City Council is currently reviewing plans to build a high-density, residential community in Planning Area F, a location perfectly situated to remedy the above deficits.

Accordingly, I am requesting and making my position known that:

- I want the City of Carlsbad to build a park at Ponto to serve residents and visitors alike.
- I believe any and all development west of I-5 should be dependent on developers providing the required and currently missing 30 acres of open-space.
- I do not want high-density, residential development at Ponto.
- I do not consider the proposed Veteran's Park, located 6 miles from Ponto, a suitable alternative to a Coastal Park and open-space for Ponto / west of I-5

Thank you for your consideration!

Sign:

Christine Young

Print Name:

CHRISTINE Young

Date:

10/16/18

Address:

509 Sternway

Carlsbad CA 92011

People for Ponto

Develop Ponto Right

Re: Ponto Beach / Parks and Open Space Deficit

Dear Mayor Hall, Carlsbad City Council and California Coastal Commission:

I am informed that there is a current 6.6 acre park deficit in Coastal Southwest quadrant of Carlsbad, (south of Palomar Airport Road and west of El Camino Real); that there is a 30 acre open-space deficit in Zone 9 (west of I-5 and south of Poinsettia) of the Growth Management Plan; that the City is not requiring developers to first look at non-residential reserve and parks in Planning Area F (the large, undeveloped area west of the railroad tracks, north of Avenida Encinas and south of Cape Rey Hotel); and most importantly, I am informed that the City Council is currently reviewing plans to build a high-density, residential community in Planning Area F, a location perfectly situated to remedy the above deficits.

Accordingly, I am requesting and making my position known that:

I want the City of Carlsbad to build a park at Ponto to serve residents and visitors alike.

I believe any and all development west of I-5 should be dependent on developers providing the required and currently missing 30 acres of open-space.

I do not want high-density, residential development at Ponto.

I do not consider the proposed Veteran's Park, located 6 miles from Ponto, a suitable alternative to a Coastal Park and open-space for Ponto / west of I-5

Thank you for your consideration!

Sign: 

Print Name: Cyrelle Pasco

Date: 10/16/18

Address: 7416 Capstan
Carlsbad CA 92011

People for Ponto

Develop Ponto Right

Re: Ponto Beach / Parks and Open Space Deficit

Dear Mayor Hall, Carlsbad City Council and California Coastal Commission:

I am informed that there is a current 6.6 acre park deficit in Coastal Southwest quadrant of Carlsbad, (south of Palomar Airport Road and west of El Camino Real); that there is a 30 acre open-space deficit in Zone 9 (west of I-5 and south of Poinsettia) of the Growth Management Plan; that the City is not requiring developers to first look at non-residential reserve and parks in Planning Area F (the large, undeveloped area west of the railroad tracks, north of Avenida Encinas and south of Cape Rey Hotel); and most importantly, I am informed that the City Council is currently reviewing plans to build a high-density, residential community in Planning Area F, a location perfectly situated to remedy the above deficits.

Accordingly, I am requesting and making my position known that:

- I want the City of Carlsbad to build a park at Ponto to serve residents and visitors alike.
- I believe any and all development west of I-5 should be dependent on developers providing the required and currently missing 30 acres of open-space.
- I do not want high-density, residential development at Ponto.
- I do not consider the proposed Veteran's Park, located 6 miles from Ponto, a suitable alternative to a Coastal Park and open-space for Ponto / west of I-5
- _____


Thank you for your consideration!

Sign: _____

Print Name: _____

Date: _____

Address: _____



Spencer King

10/16/18

7419 Carstan Dr.

Re: Ponto Beach / Parks and Open Space Deficit

Dear Mayor Hall, Carlsbad City Council and California Coastal Commission:

I am informed that there is a current 6.6 acre park deficit in Coastal Southwest quadrant of Carlsbad, (south of Palomar Airport Road and west of El Camino Real); that there is a 30 acre open-space deficit in Zone 9 (west of I-5 and south of Poinsettia) of the Growth Management Plan; that the City is not requiring developers to first look at non-residential reserve and parks in Planning Area F (the large, undeveloped area west of the railroad tracks, north of Avenida Encinas and south of Cape Rey Hotel); and most importantly, I am informed that the City Council is currently reviewing plans to build a high-density, residential community in Planning Area F, a location perfectly situated to remedy the above deficits.

Accordingly, I am requesting and making my position known that:

- I want the City of Carlsbad to build a park at Ponto to serve residents and visitors alike.
- I believe any and all development west of I-5 should be dependent on developers providing the required and currently missing 30 acres of open-space.
- I do not want high-density, residential development at Ponto.
- I do not consider the proposed Veteran's Park, located 6 miles from Ponto, a suitable alternative to a Coastal Park and open-space for Ponto / west of I-5

Thank you for your consideration!

Sign: 

Print Name: Elizabeth Bigham

Date: 10/16/18

Address: 7472 Capstan Dr
Carlsbad, CA
92011

Re: Ponto Beach / Parks and Open Space Deficit

Dear Mayor Hall, Carlsbad City Council and California Coastal Commission:

I am informed that there is a current 6.6 acre park deficit in Coastal Southwest quadrant of Carlsbad, (south of Palomar Airport Road and west of El Camino Real); that there is a 30 acre open-space deficit in Zone 9 (west of I-5 and south of Poinsettia) of the Growth Management Plan; that the City is not requiring developers to first look at non-residential reserve and parks in Planning Area F (the large, undeveloped area west of the railroad tracks, north of Avenida Encinas and south of Cape Rey Hotel); and most importantly, I am informed that the City Council is currently reviewing plans to build a high-density, residential community in Planning Area F, a location perfectly situated to remedy the above deficits.

Accordingly, I am requesting and making my position known that:

- I want the City of Carlsbad to build a park at Ponto to serve residents and visitors alike.
- I believe any and all development west of I-5 should be dependent on developers providing the required and currently missing 30 acres of open-space.
- I do not want high-density, residential development at Ponto.
- I do not consider the proposed Veteran's Park, located 6 miles from Ponto, a suitable alternative to a Coastal Park and open-space for Ponto / west of I-5

Thank you for your consideration!

Sign: 

Print Name: William Kneip

Date: 10/16/18

Address: 7440 CAPSTAN DR
CARLSBAD, CA, 92011

Re: Ponto Beach / Parks and Open Space Deficit

Dear Mayor Hall, Carlsbad City Council and California Coastal Commission:

I am informed that there is a current 6.6 acre park deficit in Coastal Southwest quadrant of Carlsbad, (south of Palomar Airport Road and west of El Camino Real); that there is a 30 acre open-space deficit in Zone 9 (west of I-5 and south of Poinsettia) of the Growth Management Plan; that the City is not requiring developers to first look at non-residential reserve and parks in Planning Area F (the large, undeveloped area west of the railroad tracks, north of Avenida Encinas and south of Cape Rey Hotel); and most importantly, I am informed that the City Council is currently reviewing plans to build a high-density, residential community in Planning Area F, a location perfectly situated to remedy the above deficits.

Accordingly, I am requesting and making my position known that:

- I want the City of Carlsbad to build a park at Ponto to serve residents and visitors alike.
- I believe any and all development west of I-5 should be dependent on developers providing the required and currently missing 30 acres of open-space.
- I do not want high-density, residential development at Ponto.
- I do not consider the proposed Veteran's Park, located 6 miles from Ponto, a suitable alternative to a Coastal Park and open-space for Ponto / west of I-5
- _____


Thank you for your consideration!

Sign: _____

Print Name: _____

Date: _____

Address: _____



Denise Lindsey

10-16-18

7452 Capstan Dr

Carlsbad Ca 92011

People for Ponto

Develop Ponto Right

Re: Ponto Beach / Parks and Open Space Deficit

Dear Mayor Hall, Carlsbad City Council and California Coastal Commission:

I am informed that there is a current 6.6 acre park deficit in Coastal Southwest quadrant of Carlsbad, (south of Palomar Airport Road and west of El Camino Real); that there is a 30 acre open-space deficit in Zone 9 (west of I-5 and south of Poinsettia) of the Growth Management Plan; that the City is not requiring developers to first look at non-residential reserve and parks in Planning Area F (the large, undeveloped area west of the railroad tracks, north of Avenida Encinas and south of Cape Rey Hotel); and most importantly, I am informed that the City Council is currently reviewing plans to build a high-density, residential community in Planning Area F, a location perfectly situated to remedy the above deficits.

Accordingly, I am requesting and making my position known that:

- I want the City of Carlsbad to build a park at Ponto to serve residents and visitors alike.
 - I believe any and all development west of I-5 should be dependent on developers providing the required and currently missing 30 acres of open-space.
 - I do not want high-density, residential development at Ponto.
 - I do not consider the proposed Veteran's Park, located 6 miles from Ponto, a suitable alternative to a Coastal Park and open-space for Ponto / west of I-5
 - _____
-
-
-

Thank you for your consideration!

Sign: Kevin Williamson

Print Name: Kevin Williamson

Date: 10/16/18

Address: 7457 Capstar Dr
Carlsbad Ca 92011

People for Ponto

DEVELOP PONTO BEACH

Re: Ponto Beach / Parks and Open Space Deficit

Dear Mayor Hall, Carlsbad City Council and California Coastal Commission:

I am informed that there is a current 6.6 acre park deficit in Coastal Southwest quadrant of Carlsbad, (south of Palomar Airport Road and west of El Camino Real); that there is a 30 acre open-space deficit in Zone 9 (west of I-5 and south of Poinsettia) of the Growth Management Plan; that the City is not requiring developers to first look at non-residential reserve and parks in Planning Area F (the large, undeveloped area west of the railroad tracks, north of Avenida Encinas and south of Cape Rey Hotel); and most importantly, I am informed that the City Council is currently reviewing plans to build a high-density, residential community in Planning Area F, a location perfectly situated to remedy the above deficits.

Accordingly, I am requesting and making my position known that:

- I want the City of Carlsbad to build a park at Ponto to serve residents and visitors alike.
- I believe any and all development west of I-5 should be dependent on developers providing the required and currently missing 30 acres of open-space.
- I do not want high-density, residential development at Ponto.
- I do not consider the proposed Veteran's Park, located 6 miles from Ponto, a suitable alternative to a Coastal Park and open-space for Ponto / west of I-5

Thank you for your consideration!

Sign:

Mark Campagna

Print Name:

Mark Campagna

Date:

10-12-18

Address:

7311 Seafarer Pl.

Carlsbad CA 92011

Re: Ponto Beach / Parks and Open Space Deficit

Dear Mayor Hall, Carlsbad City Council and California Coastal Commission:

I am informed that there is a current 6.6 acre park deficit in Coastal Southwest quadrant of Carlsbad, (south of Palomar Airport Road and west of El Camino Real); that there is a 30 acre open-space deficit in Zone 9 (west of I-5 and south of Poinsettia) of the Growth Management Plan; that the City is not requiring developers to first look at non-residential reserve and parks in Planning Area F (the large, undeveloped area west of the railroad tracks, north of Avenida Encinas and south of Cape Rey Hotel); and most importantly, I am informed that the City Council is currently reviewing plans to build a high-density, residential community in Planning Area F, a location perfectly situated to remedy the above deficits.

Accordingly, I am requesting and making my position known that:

- I want the City of Carlsbad to build a park at Ponto to serve residents and visitors alike.
- I believe any and all development west of I-5 should be dependent on developers providing the required and currently missing 30 acres of open-space.
- I do not want high-density, residential development at Ponto.
- I do not consider the proposed Veteran's Park, located 6 miles from Ponto, a suitable alternative to a Coastal Park and open-space for Ponto / west of I-5

Thank you for your consideration!

Sign:



Print Name:

Carol Campagna

Date:

10/12/18

Address:

7311 Seafarer Place
Carlsbad, CA 92011

People for Ponto

Developer Ponto Right

Re: Ponto Beach / Parks and Open Space Deficit

Dear Mayor Hall, Carlsbad City Council and California Coastal Commission:

I am informed that there is a current 6.6 acre park deficit in Coastal Southwest quadrant of Carlsbad, (south of Palomar Airport Road and west of El Camino Real); that there is a 30 acre open-space deficit in Zone 9 (west of I-5 and south of Poinsettia) of the Growth Management Plan; that the City is not requiring developers to first look at non-residential reserve and parks in Planning Area F (the large, undeveloped area west of the railroad tracks, north of Avenida Encinas and south of Cape Rey Hotel); and most importantly, I am informed that the City Council is currently reviewing plans to build a high-density, residential community in Planning Area F, a location perfectly situated to remedy the above deficits.

Accordingly, I am requesting and making my position known that:

- I want the City of Carlsbad to build a park at Ponto to serve residents and visitors alike.
- I believe any and all development west of I-5 should be dependent on developers providing the required and currently missing 30 acres of open-space.
- I do not want high-density, residential development at Ponto.
- I do not consider the proposed Veteran's Park, located 6 miles from Ponto, a suitable alternative to a Coastal Park and open-space for Ponto / west of I-5
- _____

Thank you for your consideration!

Sign: 

Print Name: P Eramst

Date: 10/12/2018

Address: 7309 Seafarer Pl
Carlsbad Ca 92011

Re: Ponto Beach / Parks and Open Space Deficit

Dear Mayor Hall, Carlsbad City Council and California Coastal Commission:

I am informed that there is a current 6.6 acre park deficit in Coastal Southwest quadrant of Carlsbad, (south of Palomar Airport Road and west of El Camino Real); that there is a 30 acre open-space deficit in Zone 9 (west of I-5 and south of Poinsettia) of the Growth Management Plan; that the City is not requiring developers to first look at non-residential reserve and parks in Planning Area F (the large, undeveloped area west of the railroad tracks, north of Avenida Encinas and south of Cape Rey Hotel); and most importantly, I am informed that the City Council is currently reviewing plans to build a high-density, residential community in Planning Area F, a location perfectly situated to remedy the above deficits.

Accordingly, I am requesting and making my position known that:

- I want the City of Carlsbad to build a park at Ponto to serve residents and visitors alike.
- I believe any and all development west of I-5 should be dependent on developers providing the required and currently missing 30 acres of open-space.
- I do not want high-density, residential development at Ponto.
- I do not consider the proposed Veteran's Park, located 6 miles from Ponto, a suitable alternative to a Coastal Park and open-space for Ponto / west of I-5

Thank you for your consideration!

Sign: Olivia Renteria Martinez
Print Name: Olivia Renteria Martinez
Date: 10/8/18
Address: 534 Dew Point Ave
Carlsbad, CA 92011

Re: Ponto Beach / Parks and Open Space Deficit

Dear Mayor Hall, Carlsbad City Council and California Coastal Commission:

I am informed that there is a current 6.6 acre park deficit in Coastal Southwest quadrant of Carlsbad, (south of Palomar Airport Road and west of El Camino Real); that there is a 30 acre open-space deficit in Zone 9 (west of I-5 and south of Poinsettia) of the Growth Management Plan; that the City is not requiring developers to first look at non-residential reserve and parks in Planning Area F (the large, undeveloped area west of the railroad tracks, north of Avenida Encinas and south of Cape Rey Hotel); and most importantly, I am informed that the City Council is currently reviewing plans to build a high-density, residential community in Planning Area F, a location perfectly situated to remedy the above deficits.

Accordingly, I am requesting and making my position known that:

- I want the City of Carlsbad to build a park at Ponto to serve residents and visitors alike.
- I believe any and all development west of I-5 should be dependent on developers providing the required and currently missing 30 acres of open-space.
- I do not want high-density, residential development at Ponto.
- I do not consider the proposed Veteran's Park, located 6 miles from Ponto, a suitable alternative to a Coastal Park and open-space for Ponto / west of I-5

Thank you for your consideration!

Sign:

Print Name:

Date:

Address:

Anne Omnell-Walden
Anne Omnell-Walden
10/8/2018
550 Dew Point Avenue
Carlsbad CA 92011

Re: Ponto Beach / Parks and Open Space Deficit

Dear Mayor Hall, Carlsbad City Council and California Coastal Commission:

I am informed that there is a current 6.6 acre park deficit in Coastal Southwest quadrant of Carlsbad, (south of Palomar Airport Road and west of El Camino Real); that there is a 30 acre open-space deficit in Zone 9 (west of I-5 and south of Poinsettia) of the Growth Management Plan; that the City is not requiring developers to first look at non-residential reserve and parks in Planning Area F (the large, undeveloped area west of the railroad tracks, north of Avenida Encinas and south of Cape Rey Hotel); and most importantly, I am informed that the City Council is currently reviewing plans to build a high-density, residential community in Planning Area F, a location perfectly situated to remedy the above deficits.

Accordingly, I am requesting and making my position known that:

- I want the City of Carlsbad to build a park at Ponto to serve residents and visitors alike.
- I believe any and all development west of I-5 should be dependent on developers providing the required and currently missing 30 acres of open-space.
- I do not want high-density, residential development at Ponto.
- I do not consider the proposed Veteran's Park, located 6 miles from Ponto, a suitable alternative to a Coastal Park and open-space for Ponto / west of I-5
- _____

Thank you for your consideration!

Sign: Jean Schindelheim
Print Name: Jean Schindelheim
Date: 10/8/18
Address: 554 Dew Point Ave
Carlsbad CA 91355

Re: Ponto Beach / Parks and Open Space Deficit

Dear Mayor Hall, Carlsbad City Council, and California Coastal Commission:

I am informed that there is a current 6.6 acre park deficit in Coastal Southwest quadrant of Carlsbad, (south of Palomar Airport Road and west of El Camino Real); that there is a 30 acre open-space deficit in Zone 9 (west of I-5 and south of Poinsettia) of the Growth Management Plan; that the City is not requiring developers to first look at non-residential reserve and parks in Planning Area F (the large, undeveloped area west of the railroad tracks, north of Avenida Encinas and south of Cape Rey Hotel); and most importantly, I am informed that the City Council is currently reviewing plans to build a high-density, residential community in Planning Area F, a location perfectly situated to remedy the above deficits.

Accordingly, I am requesting and making my position known that:

- I want the City of Carlsbad to build a park at Ponto to serve residents and visitors alike.
- I believe any and all development west of I-5 should be dependent on developers providing the required and currently missing 30 acres of open-space.
- I do not want high-density, residential development at Ponto.
- I do not consider the proposed Veteran's Park, located 6 miles from Ponto, a suitable alternative to a Coastal Park and open-space for Ponto / west of I-5.
- _____

I thank you for your consideration!

Sign: _____

Print Name: _____

Date: _____

Address: _____

Lori A R

Lori A Butcher

10/10/18

7358 Escalonia Court

Email to:

Matt.Hall@carlsbadca.gov; CityCouncil@carlsbadca.gov; gbuhr@coastal.ca.gov;
Erin.Prahler@coastal.ca.gov; info@peopleforponto.com

People for Ponto

Develop Ponto Right

Re: Ponto Beach / Parks and Open Space Deficit

Dear Mayor Hall, Carlsbad City Council, and California Coastal Commission:

I am informed that there is a current 6.6 acre park deficit in Coastal Southwest quadrant of Carlsbad, (south of Palomar Airport Road and west of El Camino Real); that there is a 30 acre open-space deficit in Zone 9 (west of I-5 and south of Poinsettia) of the Growth Management Plan; that the City is not requiring developers to first look at non-residential reserve and parks in Planning Area F (the large, undeveloped area west of the railroad tracks, north of Avenida Encinas and south of Cape Rey Hotel); and most importantly, I am informed that the City Council is currently reviewing plans to build a high-density, residential community in Planning Area F, a location perfectly situated to remedy the above deficits.

Accordingly, I am requesting and making my position known that:

- I want the City of Carlsbad to build a park at Ponto to serve residents and visitors alike.
- I believe any and all development west of I-5 should be dependent on developers providing the required and currently missing 30 acres of open-space.
- I do not want high-density, residential development at Ponto.
- I do not consider the proposed Veteran's Park, located 6 miles from Ponto, a suitable alternative to a Coastal Park and open-space for Ponto / west of I-5.

I thank you for your consideration!

Sign: KJ

Print Name: KARL James

Date: 10-16-18

Address: 7356 Escallonia Ct

Email to:

Matt.Hall@carlsbadca.gov; CityCouncil@carlsbadca.gov; gbuhr@coastal.ca.gov;
Erin.Prahler@coastal.ca.gov; info@peopleforponto.com

Re: Ponto Beach / Parks and Open Space Deficit


Dear Mayor Hall, Carlsbad City Council and California Coastal Commission:

I am informed that there is a current 6.6 acre park deficit in Coastal Southwest quadrant of Carlsbad, (south of Palomar Airport Road and west of El Camino Real); that there is a 30 acre open-space deficit in Zone 9 (west of I-5 and south of Poinsettia) of the Growth Management Plan; that the City is not requiring developers to first look at non-residential reserve and parks in Planning Area F (the large, undeveloped area west of the railroad tracks, north of Avenida Encinas and south of Cape Rey Hotel); and most importantly, I am informed that the City Council is currently reviewing plans to build a high-density, residential community in Planning Area F, a location perfectly situated to remedy the above deficits.

Accordingly, I am requesting and making my position known that:

- I want the City of Carlsbad to build a park at Ponto to serve residents and visitors alike.
- I believe any and all development west of I-5 should be dependent on developers providing the required and currently missing 30 acres of open-space.
- I do not want high-density, residential development at Ponto.
- I do not consider the proposed Veteran's Park, located 6 miles from Ponto, a suitable alternative to a Coastal Park and open-space for Ponto / west of I-5
- _____

Thank you for your consideration!

Sign: 
Print Name: DREW BURCHARD
Date: 10/8/2018
Address: 502 DEW PONT AVE
CARLSBAD 9204 CA

People for Ponto

Develop Ponto Right

Re: Ponto Beach / Parks and Open Space Deficit

Dear Mayor Hall, Carlsbad City Council and California Coastal Commission:

I am informed that there is a current 6.6 acre park deficit in Coastal Southwest quadrant of Carlsbad, (south of Palomar Airport Road and west of El Camino Real); that there is a 30 acre open-space deficit in Zone 9 (west of I-5 and south of Poinsettia) of the Growth Management Plan; that the City is not requiring developers to first look at non-residential reserve and parks in Planning Area F (the large, undeveloped area west of the railroad tracks, north of Avenida Encinas and south of Cape Rey Hotel); and most importantly, I am informed that the City Council is currently reviewing plans to build a high-density, residential community in Planning Area F, a location perfectly situated to remedy the above deficits.

Accordingly, I am requesting and making my position known that:

- I want the City of Carlsbad to build a park at Ponto to serve residents and visitors alike.
- I believe any and all development west of I-5 should be dependent on developers providing the required and currently missing 30 acres of open-space.
- I do not want high-density, residential development at Ponto.
- I do not consider the proposed Veteran's Park, located 6 miles from Ponto, a suitable alternative to a Coastal Park and open-space for Ponto / west of I-5

Thank you for your consideration!

Sign: Tammy Crest

Print Name: TAMMY CREST

Date: 10-

Address: 507 Drew Point Ave
Carlsbad.

People for Ponto

Defend Ponto Right

Re: Ponto Beach / Parks and Open Space Deficit

Dear Mayor Hall, Carlsbad City Council and California Coastal Commission:

I am informed that there is a current 6.6 acre park deficit in Coastal Southwest quadrant of Carlsbad, (south of Palomar Airport Road and west of El Camino Real); that there is a 30 acre open-space deficit in Zone 9 (west of I-5 and south of Poinsettia) of the Growth Management Plan; that the City is not requiring developers to first look at non-residential reserve and parks in Planning Area F (the large, undeveloped area west of the railroad tracks, north of Avenida Encinas and south of Cape Rey Hotel); and most importantly, I am informed that the City Council is currently reviewing plans to build a high-density, residential community in Planning Area F, a location perfectly situated to remedy the above deficits.

Accordingly, I am requesting and making my position known that:

- I want the City of Carlsbad to build a park at Ponto to serve residents and visitors alike.
- I believe any and all development west of I-5 should be dependent on developers providing the required and currently missing 30 acres of open-space.
- I do not want high-density, residential development at Ponto.
- I do not consider the proposed Veteran's Park, located 6 miles from Ponto, a suitable alternative to a Coastal Park and open-space for Ponto / west of I-5

Thank you for your consideration!

Sign:



Print Name:

KELSEY BURCHARD

Date:

10/8/2018

Address:

502 DEW POINT AVE

CARLSBAD CA 92011

People for Ponto

Develop Ponto Right

Re: Ponto Beach / Parks and Open Space Deficit

Dear Mayor Hall, Carlsbad City Council and California Coastal Commission:

I am informed that there is a current 6.6 acre park deficit in Coastal Southwest quadrant of Carlsbad, (south of Palomar Airport Road and west of El Camino Real); that there is a 30 acre open-space deficit in Zone 9 (west of I-5 and south of Poinsettia) of the Growth Management Plan; that the City is not requiring developers to first look at non-residential reserve and parks in Planning Area F (the large, undeveloped area west of the railroad tracks, north of Avenida Encinas and south of Cape Rey Hotel); and most importantly, I am informed that the City Council is currently reviewing plans to build a high-density, residential community in Planning Area F, a location perfectly situated to remedy the above deficits.

Accordingly, I am requesting and making my position known that:

- I want the City of Carlsbad to build a park at Ponto to serve residents and visitors alike.
- I believe any and all development west of I-5 should be dependent on developers providing the required and currently missing 30 acres of open-space.
- I do not want high-density, residential development at Ponto.
- I do not consider the proposed Veteran's Park, located 6 miles from Ponto, a suitable alternative to a Coastal Park and open-space for Ponto / west of I-5

Thank you for your consideration!

Sign:

Donna Stockalper

Print Name:

Donna Stockalper

Date:

10/8/18

Address:

7345 Spinnaker St
Carlsbad, CA 92011

People for Ponto

Develop Ponto Right

Re: Ponto Beach / Parks and Open Space Deficit

Dear Mayor Hall, Carlsbad City Council and California Coastal Commission:


I am informed that there is a current 6.6 acre park deficit in Coastal Southwest quadrant of Carlsbad, (south of Palomar Airport Road and west of El Camino Real); that there is a 30 acre open-space deficit in Zone 9 (west of I-5 and south of Poinsettia) of the Growth Management Plan; that the City is not requiring developers to first look at non-residential reserve and parks in Planning Area F (the large, undeveloped area west of the railroad tracks, north of Avenida Encinas and south of Cape Rey Hotel); and most importantly, I am informed that the City Council is currently reviewing plans to build a high-density, residential community in Planning Area F, a location perfectly situated to remedy the above deficits.

Accordingly, I am requesting and making my position known that:

- I want the City of Carlsbad to build a park at Ponto to serve residents and visitors alike.
- I believe any and all development west of I-5 should be dependent on developers providing the required and currently missing 30 acres of open-space.
- I do not want high-density, residential development at Ponto.
- I do not consider the proposed Veteran's Park, located 6 miles from Ponto, a suitable alternative to a Coastal Park and open-space for Ponto / west of I-5

Thank you for your consideration!

Sign:



Print Name:

Ruben D. Cobrea

Date:

10/5/2011

Address:

7314 SPinnaker ST
CARLSBAD, CA 92014

People for Ponto

Developing Ponto Right

Re: Ponto Beach / Parks and Open Space Deficit

Dear Mayor Hall, Carlsbad City Council and California Coastal Commission:

I am informed that there is a current 6.6 acre park deficit in Coastal Southwest quadrant of Carlsbad, (south of Palomar Airport Road and west of El Camino Real); that there is a 30 acre open-space deficit in Zone 9 (west of I-5 and south of Poinsettia) of the Growth Management Plan; that the City is not requiring developers to first look at non-residential reserve and parks in Planning Area F (the large, undeveloped area west of the railroad tracks, north of Avenida Encinas and south of Cape Rey Hotel); and most importantly, I am informed that the City Council is currently reviewing plans to build a high-density, residential community in Planning Area F, a location perfectly situated to remedy the above deficits.

Accordingly, I am requesting and making my position known that:

- I want the City of Carlsbad to build a park at Ponto to serve residents and visitors alike.
- I believe any and all development west of I-5 should be dependent on developers providing the required and currently missing 30 acres of open-space.
- I do not want high-density, residential development at Ponto.
- I do not consider the proposed Veteran's Park, located 6 miles from Ponto, a suitable alternative to a Coastal Park and open-space for Ponto / west of I-5

Thank you for your consideration!

Sign: 

Print Name: Melissa Duralde

Date: 10/8/18

Address: 533 Dew Point Ave

Carlsbad, CA 92011

People for Ponto

Develop Ponto Right

Re: Ponto Beach / Parks and Open Space Deficit

Dear Mayor Hall, Carlsbad City Council and California Coastal Commission:

I am informed that there is a current 6.6 acre park deficit in Coastal Southwest quadrant of Carlsbad, (south of Palomar Airport Road and west of El Camino Real); that there is a 30 acre open-space deficit in Zone 9 (west of I-5 and south of Poinsettia) of the Growth Management Plan; that the City is not requiring developers to first look at non-residential reserve and parks in Planning Area F (the large, undeveloped area west of the railroad tracks, north of Avenida Encinas and south of Cape Rey Hotel); and most importantly, I am informed that the City Council is currently reviewing plans to build a high-density, residential community in Planning Area F, a location perfectly situated to remedy the above deficits.

Accordingly, I am requesting and making my position known that:

- I want the City of Carlsbad to build a park at Ponto to serve residents and visitors alike.
- I believe any and all development west of I-5 should be dependent on developers providing the required and currently missing 30 acres of open-space.
- I do not want high-density, residential development at Ponto.
- I do not consider the proposed Veteran's Park, located 6 miles from Ponto, a suitable alternative to a Coastal Park and open-space for Ponto / west of I-5
- _____

Thank you for your consideration!

Sign: Carol Vecchio
Print Name: Carol Vecchio
Date: 10/15/18
Address: 7417 Magellan St
Carlsbad, CA 92011

Re: Ponto Beach / Parks and Open Space Deficit


Dear Mayor Hall, Carlsbad City Council, and California Coastal Commission:

I am informed that there is a current 6.6 acre park deficit in Coastal Southwest quadrant of Carlsbad, (south of Palomar Airport Road and west of El Camino Real); that there is a 30 acre open-space deficit in Zone 9 (west of I-5 and south of Poinsettia) of the Growth Management Plan; that the City is not requiring developers to first look at non-residential reserve and parks in Planning Area F (the large, undeveloped area west of the railroad tracks, north of Avenida Encinas and south of Cape Rey Hotel); and most importantly, I am informed that the City Council is currently reviewing plans to build a high-density, residential community in Planning Area F, a location perfectly situated to remedy the above deficits.

Accordingly, I am requesting and making my position known that:

- I want the City of Carlsbad to build a park at Ponto to serve residents and visitors alike.
- I believe any and all development west of I-5 should be dependent on developers providing the required and currently missing 30 acres of open-space.
- I do not want high-density, residential development at Ponto.
- I do not consider the proposed Veteran's Park, located 6 miles from Ponto, a suitable alternative to a Coastal Park and open-space for Ponto / west of I-5.
- _____

I thank you for your consideration!

Sign: 
Print Name: JOHN C HENRY
Date: 10/16/18
Address: 7312 ESCALONIA CT.

Email to:

Matt.Hall@carlsbadca.gov; CityCouncil@carlsbadca.gov; gbuhr@coastal.ca.gov;
Erin.Prahler@coastal.ca.gov; info@peopleforponto.com

Re: Ponto Beach / Parks and Open Space Deficit

Dear Mayor Hall, Carlsbad City Council, and California Coastal Commission:

I am informed that there is a current 6.6 acre park deficit in Coastal Southwest quadrant of Carlsbad, (south of Palomar Airport Road and west of El Camino Real); that there is a 30 acre open-space deficit in Zone 9 (west of I-5 and south of Poinsettia) of the Growth Management Plan; that the City is not requiring developers to first look at non-residential reserve and parks in Planning Area F (the large, undeveloped area west of the railroad tracks, north of Avenida Encinas and south of Cape Rey Hotel); and most importantly, I am informed that the City Council is currently reviewing plans to build a high-density, residential community in Planning Area F, a location perfectly situated to remedy the above deficits.

Accordingly, I am requesting and making my position known that:

- I want the City of Carlsbad to build a park at Ponto to serve residents and visitors alike.
- I believe any and all development west of I-5 should be dependent on developers providing the required and currently missing 30 acres of open-space.
- I do not want high-density, residential development at Ponto.
- I do not consider the proposed Veteran's Park, located 6 miles from Ponto, a suitable alternative to a Coastal Park and open-space for Ponto / west of I-5.
- _____

I thank you for your consideration!

Sign: Jenn Bingham
Print Name: Jenn Bingham
Date: 10-16-18
Address: 7340 Escallon Ct

Email to:

Matt.Hall@carlsbadca.gov; CityCouncil@carlsbadca.gov; gbuhr@coastal.ca.gov;
Erin.Prahler@coastal.ca.gov; info@peopleforponto.com

People for Ponto

Develop Ponto Right

Re: Ponto Beach / Parks and Open Space Deficit

Dear Mayor Hall, Carlsbad City Council and California Coastal Commission:

I am informed that there is a current 6.6 acre park deficit in Coastal Southwest quadrant of Carlsbad, (south of Palomar Airport Road and west of El Camino Real); that there is a 30 acre open-space deficit in Zone 9 (west of I-5 and south of Poinsettia) of the Growth Management Plan; that the City is not requiring developers to first look at non-residential reserve and parks in Planning Area F (the large, undeveloped area west of the railroad tracks, north of Avenida Encinas and south of Cape Rey Hotel); and most importantly, I am informed that the City Council is currently reviewing plans to build a high-density, residential community in Planning Area F, a location perfectly situated to remedy the above deficits.

Accordingly, I am requesting and making my position known that:



I want the City of Carlsbad to build a park at Ponto to serve residents and visitors alike.



I believe any and all development west of I-5 should be dependent on developers providing the required and currently missing 30 acres of open-space.



I do not want high-density, residential development at Ponto.



I do not consider the proposed Veteran's Park, located 6 miles from Ponto, a suitable alternative to a Coastal Park and open-space for Ponto / west of I-5



Thank you for your consideration!

Sign: Kate Schlicher

Print Name: Kate Schlicher

Date: 10/15/18

Address: 7413 Magellan St.
Carlsbad, CA 92011

People for Ponto

Developer Ponto Right

Re: Ponto Beach / Parks and Open Space Deficit

Dear Mayor Hall, Carlsbad City Council and California Coastal Commission:

I am informed that there is a current 6.6 acre park deficit in Coastal Southwest quadrant of Carlsbad, (south of Palomar Airport Road and west of El Camino Real); that there is a 30 acre open-space deficit in Zone 9 (west of I-5 and south of Poinsettia) of the Growth Management Plan; that the City is not requiring developers to first look at non-residential reserve and parks in Planning Area F (the large, undeveloped area west of the railroad tracks, north of Avenida Encinas and south of Cape Rey Hotel); and most importantly, I am informed that the City Council is currently reviewing plans to build a high-density, residential community in Planning Area F, a location perfectly situated to remedy the above deficits.

Accordingly, I am requesting and making my position known that:

- I want the City of Carlsbad to build a park at Ponto to serve residents and visitors alike.
- I believe any and all development west of I-5 should be dependent on developers providing the required and currently missing 30 acres of open-space.
- I do not want high-density, residential development at Ponto.
- I do not consider the proposed Veteran's Park, located 6 miles from Ponto, a suitable alternative to a Coastal Park and open-space for Ponto / west of I-5

Thank you for your consideration!

Sign: 

Print Name: Julie Vecchio

Date: 10/15/18

Address: 7417 Mayellan St
Carlsbad, CA 92011

People for Ponto

Develop Ponto Right

Re: Ponto Beach / Parks and Open Space Deficit

Dear Mayor Hall, Carlsbad City Council and California Coastal Commission:

I am informed that there is a current 6.6 acre park deficit in Coastal Southwest quadrant of Carlsbad, (south of Palomar Airport Road and west of El Camino Real); that there is a 30 acre open-space deficit in Zone 9 (west of I-5 and south of Poinsettia) of the Growth Management Plan; that the City is not requiring developers to first look at non-residential reserve and parks in Planning Area F (the large, undeveloped area west of the railroad tracks, north of Avenida Encinas and south of Cape Rey Hotel); and most importantly, I am informed that the City Council is currently reviewing plans to build a high-density, residential community in Planning Area F, a location perfectly situated to remedy the above deficits.

Accordingly, I am requesting and making my position known that:

- I want the City of Carlsbad to build a park at Ponto to serve residents and visitors alike.
- I believe any and all development west of I-5 should be dependent on developers providing the required and currently missing 30 acres of open-space.
- I do not want high-density, residential development at Ponto.
- I do not consider the proposed Veteran's Park, located 6 miles from Ponto, a suitable alternative to a Coastal Park and open-space for Ponto / west of I-5

Thank you for your consideration!

Sign:

Jon Friedman

Print Name:

Jon Friedman

Date:

10-15-18

Address:

7412 Magellan

Carlsbad 92011

People for Ponto

DEVELOP PONTO RIGHT

Re: Ponto Beach / Parks and Open Space Deficit

Dear Mayor Hall, Carlsbad City Council and California Coastal Commission:

I am informed that there is a current 6.6 acre park deficit in Coastal Southwest quadrant of Carlsbad, (south of Palomar Airport Road and west of El Camino Real); that there is a 30 acre open-space deficit in Zone 9 (west of I-5 and south of Poinsettia) of the Growth Management Plan; that the City is not requiring developers to first look at non-residential reserve and parks in Planning Area F (the large, undeveloped area west of the railroad tracks, north of Avenida Encinas and south of Cape Rey Hotel); and most importantly, I am informed that the City Council is currently reviewing plans to build a high-density, residential community in Planning Area F, a location perfectly situated to remedy the above deficits.

Accordingly, I am requesting and making my position known that:

I want the City of Carlsbad to build a park at Ponto to serve residents and visitors alike.

I believe any and all development west of I-5 should be dependent on developers providing the required and currently missing 30 acres of open-space.

I do not want high-density, residential development at Ponto.

I do not consider the proposed Veteran's Park, located 6 miles from Ponto, a suitable alternative to a Coastal Park and open-space for Ponto / west of I-5

Thank you for your consideration!

Sign:



Print Name:

Carrie Palmer

Date:

Address:

531 Meridian Way
Carlsbad, CA 92014

People for Ponto

Develop Ponto Right

Re: Ponto Beach / Parks and Open Space Deficit

Dear Mayor Hall, Carlsbad City Council and California Coastal Commission:

I am informed that there is a current 6.6 acre park deficit in Coastal Southwest quadrant of Carlsbad, (south of Palomar Airport Road and west of El Camino Real); that there is a 30 acre open-space deficit in Zone 9 (west of I-5 and south of Poinsettia) of the Growth Management Plan; that the City is not requiring developers to first look at non-residential reserve and parks in Planning Area F (the large, undeveloped area west of the railroad tracks, north of Avenida Encinas and south of Cape Rey Hotel); and most importantly, I am informed that the City Council is currently reviewing plans to build a high-density, residential community in Planning Area F, a location perfectly situated to remedy the above deficits.

Accordingly, I am requesting and making my position known that:

I want the City of Carlsbad to build a park at Ponto to serve residents and visitors alike.

I believe any and all development west of I-5 should be dependent on developers providing the required and currently missing 30 acres of open-space.

I do not want high-density, residential development at Ponto.

I do not consider the proposed Veteran's Park, located 6 miles from Ponto, a suitable alternative to a Coastal Park and open-space for Ponto / west of I-5

Mayor Hall is the best

Thank you for your consideration!

Sign: Steve Dan

Print Name: Steve Dan

Date: Oct 15

Address: 7405 Magellan st

People for Ponto

Revealing Ponto's Right

Re: Ponto Beach / Parks and Open Space Deficit

Dear Mayor Hall, Carlsbad City Council and California Coastal Commission:

I am informed that there is a current 6.6 acre park deficit in Coastal Southwest quadrant of Carlsbad, (south of Palomar Airport Road and west of El Camino Real); that there is a 30 acre open-space deficit in Zone 9 (west of I-5 and south of Poinsettia) of the Growth Management Plan; that the City is not requiring developers to first look at non-residential reserve and parks in Planning Area F (the large, undeveloped area west of the railroad tracks, north of Avenida Encinas and south of Cape Rey Hotel); and most importantly, I am informed that the City Council is currently reviewing plans to build a high-density, residential community in Planning Area F, a location perfectly situated to remedy the above deficits.

Accordingly, I am requesting and making my position known that:

- I want the City of Carlsbad to build a park at Ponto to serve residents and visitors alike.
- I believe any and all development west of I-5 should be dependent on developers providing the required and currently missing 30 acres of open-space.
- I do not want high-density, residential development at Ponto.
- I do not consider the proposed Veteran's Park, located 6 miles from Ponto, a suitable alternative to a Coastal Park and open-space for Ponto / west of I-5
- _____

Thank you for your consideration!

Sign: _____

Print Name: _____

Date: _____

Address: _____

[Handwritten Signature]

Linde B. Nitto

118 Knots Lane

Carlsbad 92001

Re: Ponto Beach / Parks and Open Space Deficit

Dear Mayor Hall, Carlsbad City Council and California Coastal Commission:

I am informed that there is a current 6.6 acre park deficit in Coastal Southwest quadrant of Carlsbad, (south of Palomar Airport Road and west of El Camino Real); that there is a 30 acre open-space deficit in Zone 9 (west of I-5 and south of Poinsettia) of the Growth Management Plan; that the City is not requiring developers to first look at non-residential reserve and parks in Planning Area F (the large, undeveloped area west of the railroad tracks, north of Avenida Encinas and south of Cape Rey Hotel); and most importantly, I am informed that the City Council is currently reviewing plans to build a high-density, residential community in Planning Area F, a location perfectly situated to remedy the above deficits.

Accordingly, I am requesting and making my position known that:

- I want the City of Carlsbad to build a park at Ponto to serve residents and visitors alike.
- I believe any and all development west of I-5 should be dependent on developers providing the required and currently missing 30 acres of open-space.
- I do not want high-density, residential development at Ponto.
- I do not consider the proposed Veteran's Park, located 6 miles from Ponto, a suitable alternative to a Coastal Park and open-space for Ponto / west of I-5
- _____

Thank you for your consideration!

Sign: _____

Print Name: _____

Date: _____

Address: _____

SILVIA AGUADED

10/20/2018

Ayres 50168. Car Angeles
CA

People for Ponto

Developer Ponto Right

Re: Ponto Beach / Parks and Open Space Deficit

Dear Mayor Hall, Carlsbad City Council and California Coastal Commission:

I am informed that there is a current 6.6 acre park deficit in Coastal Southwest quadrant of Carlsbad, (south of Palomar Airport Road and west of El Camino Real); that there is a 30 acre open-space deficit in Zone 9 (west of I-5 and south of Poinsettia) of the Growth Management Plan; that the City is not requiring developers to first look at non-residential reserve and parks in Planning Area F (the large, undeveloped area west of the railroad tracks, north of Avenida Encinas and south of Cape Rey Hotel); and most importantly, I am informed that the City Council is currently reviewing plans to build a high-density, residential community in Planning Area F, a location perfectly situated to remedy the above deficits.

Accordingly, I am requesting and making my position known that:

- I want the City of Carlsbad to build a park at Ponto to serve residents and visitors alike.
- I believe any and all development west of I-5 should be dependent on developers providing the required and currently missing 30 acres of open-space.
- I do not want high-density, residential development at Ponto.
- I do not consider the proposed Veteran's Park, located 6 miles from Ponto, a suitable alternative to a Coastal Park and open-space for Ponto / west of I-5

Thank you for your consideration!

Sign:



Print Name:

Francesco N. Arcangelis

Date:

10/20/18

Address:

518 Knot Lane, Carlsbad, CA
92011

People for Ponto

Revealing Ponto's Real Potential

Re: Ponto Beach / Parks and Open Space Deficit


Dear Mayor Hall, Carlsbad City Council and California Coastal Commission:

I am informed that there is a current 6.6 acre park deficit in Coastal Southwest quadrant of Carlsbad, (south of Palomar Airport Road and west of El Camino Real); that there is a 30 acre open-space deficit in Zone 9 (west of I-5 and south of Poinsettia) of the Growth Management Plan; that the City is not requiring developers to first look at non-residential reserve and parks in Planning Area F (the large, undeveloped area west of the railroad tracks, north of Avenida Encinas and south of Cape Rey Hotel); and most importantly, I am informed that the City Council is currently reviewing plans to build a high-density, residential community in Planning Area F, a location perfectly situated to remedy the above deficits.

Accordingly, I am requesting and making my position known that:

- I want the City of Carlsbad to build a park at Ponto to serve residents and visitors alike.
- I believe any and all development west of I-5 should be dependent on developers providing the required and currently missing 30 acres of open-space.
- I do not want high-density, residential development at Ponto.
- I do not consider the proposed Veteran's Park, located 6 miles from Ponto, a suitable alternative to a Coastal Park and open-space for Ponto / west of I-5
-

Thank you for your consideration!

Sign: 
Print Name: Jennifer Miller
Date: 10/20/2018
Address: 525 STERNA WAY
CARLSBAD CA. 92011

Re: Ponto Beach / Parks and Open Space Deficit

Dear Mayor Hall, Carlsbad City Council and California Coastal Commission:

I am informed that there is a current 6.6 acre park deficit in Coastal Southwest quadrant of Carlsbad, (south of Palomar Airport Road and west of El Camino Real); that there is a 30 acre open-space deficit in Zone 9 (west of I-5 and south of Poinsettia) of the Growth Management Plan; that the City is not requiring developers to first look at non-residential reserve and parks in Planning Area F (the large, undeveloped area west of the railroad tracks, north of Avenida Encinas and south of Cape Rey Hotel); and most importantly, I am informed that the City Council is currently reviewing plans to build a high-density, residential community in Planning Area F, a location perfectly situated to remedy the above deficits.

Accordingly, I am requesting and making my position known that:

- I want the City of Carlsbad to build a park at Ponto to serve residents and visitors alike.
- I believe any and all development west of I-5 should be dependent on developers providing the required and currently missing 30 acres of open-space.
- I do not want high-density, residential development at Ponto.
- I do not consider the proposed Veteran's Park, located 6 miles from Ponto, a suitable alternative to a Coastal Park and open-space for Ponto / west of I-5

Thank you for your consideration!

Sign:



Print Name:

CASEY DICKINSON

Date:

10/20/18

Address:

509 STERN WAY
CARLSBAD, CA 92011

People for Ponto

Develop Ponto Right

Re: Ponto Beach / Parks and Open Space Deficit

Dear Mayor Hall, Carlsbad City Council and California Coastal Commission:

I am informed that there is a current 6.6 acre park deficit in Coastal Southwest quadrant of Carlsbad, (south of Palomar Airport Road and west of El Camino Real); that there is a 30 acre open-space deficit in Zone 9 (west of I-5 and south of Poinsettia) of the Growth Management Plan; that the City is not requiring developers to first look at non-residential reserve and parks in Planning Area F (the large, undeveloped area west of the railroad tracks, north of Avenida Encinas and south of Cape Rey Hotel); and most importantly, I am informed that the City Council is currently reviewing plans to build a high-density, residential community in Planning Area F, a location perfectly situated to remedy the above deficits.

Accordingly, I am requesting and making my position known that:

- I want the City of Carlsbad to build a park at Ponto to serve residents and visitors alike.
- I believe any and all development west of I-5 should be dependent on developers providing the required and currently missing 30 acres of open-space.
- I do not want high-density, residential development at Ponto.
- I do not consider the proposed Veteran's Park, located 6 miles from Ponto, a suitable alternative to a Coastal Park and open-space for Ponto / west of I-5
- _____

Thank you for your consideration!

Sign:

S. J. Oetting

Print Name:

Steven J. Oetting

Date:

10/20/

Address:

529 Stern way

Carlsbad CA 92011

People for Ponto

Develop Ponto Right

Re: Ponto Beach / Parks and Open Space Deficit

Dear Mayor Hall, Carlsbad City Council, and California Coastal Commission:

I am informed that there is a current 6.6 acre park deficit in Coastal Southwest quadrant of Carlsbad, (south of Palomar Airport Road and west of El Camino Real); that there is a 30 acre open-space deficit in Zone 9 (west of I-5 and south of Poinsettia) of the Growth Management Plan; that the City is not requiring developers to first look at non-residential reserve and parks in Planning Area F (the large, undeveloped area west of the railroad tracks, north of Avenida Encinas and south of Cape Rey Hotel); and most importantly, I am informed that the City Council is currently reviewing plans to build a high-density, residential community in Planning Area F, a location perfectly situated to remedy the above deficits.

Accordingly, I am requesting and making my position known that:

- I want the City of Carlsbad to build a park at Ponto to serve residents and visitors alike.
- I believe any and all development west of I-5 should be dependent on developers providing the required and currently missing 30 acres of open-space.
- I do not want high-density, residential development at Ponto.
- I do not consider the proposed Veteran's Park, located 6 miles from Ponto, a suitable alternative to a Coastal Park and open-space for Ponto / west of I-5.
- _____

I thank you for your consideration!

Sign: 

Print Name: Greg Chigas

Date: 10/18/18

Address: 609 Navigator Ct

Carlsbad, CA 92011

Email to:

Matt.Hall@carlsbadca.gov; CityCouncil@carlsbadca.gov; gbuhr@coastal.ca.gov;
Erin.Prahler@coastal.ca.gov; info@peopleforponto.com

Re: Ponto Beach / Parks and Open Space Deficit

Dear Mayor Hall, Carlsbad City Council, and California Coastal Commission:

I am informed that there is a current 6.6 acre park deficit in Coastal Southwest quadrant of Carlsbad, (south of Palomar Airport Road and west of El Camino Real); that there is a 30 acre open-space deficit in Zone 9 (west of I-5 and south of Poinsettia) of the Growth Management Plan; that the City is not requiring developers to first look at non-residential reserve and parks in Planning Area F (the large, undeveloped area west of the railroad tracks, north of Avenida Encinas and south of Cape Rey Hotel); and most importantly, I am informed that the City Council is currently reviewing plans to build a high-density, residential community in Planning Area F, a location perfectly situated to remedy the above deficits.

Accordingly, I am requesting and making my position known that:

- I want the City of Carlsbad to build a park at Ponto to serve residents and visitors alike.
- I believe any and all development west of I-5 should be dependent on developers providing the required and currently missing 30 acres of open-space.
- I do not want high-density, residential development at Ponto.
- I do not consider the proposed Veteran's Park, located 6 miles from Ponto, a suitable alternative to a Coastal Park and open-space for Ponto / west of I-5.
- _____

I thank you for your consideration!

Sign: _____

Kayla Johnson

Print Name: _____

Kayla Johnson

Date: _____

10/11/18

Address: _____

*Minneapolis, MN
55405*

Email to:

Matt.Hall@carlsbadca.gov; CityCouncil@carlsbadca.gov; gbuhr@coastal.ca.gov;
Erin.Prahler@coastal.ca.gov; info@peopleforponto.com

Re: Ponto Beach / Parks and Open Space Deficit

Dear Mayor Hall, Carlsbad City Council, and California Coastal Commission:

I am informed that there is a current 6.6 acre park deficit in Coastal Southwest quadrant of Carlsbad, (south of Palomar Airport Road and west of El Camino Real); that there is a 30 acre open-space deficit in Zone 9 (west of I-5 and south of Poinsettia) of the Growth Management Plan; that the City is not requiring developers to first look at non-residential reserve and parks in Planning Area F (the large, undeveloped area west of the railroad tracks, north of Avenida Encinas and south of Cape Rey Hotel); and most importantly, I am informed that the City Council is currently reviewing plans to build a high-density, residential community in Planning Area F, a location perfectly situated to remedy the above deficits.

Accordingly, I am requesting and making my position known that:

- I want the City of Carlsbad to build a park at Ponto to serve residents and visitors alike.
- I believe any and all development west of I-5 should be dependent on developers providing the required and currently missing 30 acres of open-space.
- I do not want high-density, residential development at Ponto.
- I do not consider the proposed Veteran's Park, located 6 miles from Ponto, a suitable alternative to a Coastal Park and open-space for Ponto / west of I-5.

I thank you for your consideration!

Sign:

Natalia B

Print Name:

Natalia Brenes

Date:

10/17/18

Address:

Minneapolis, MN 55404

Email to:

Matt.Hall@carlsbadca.gov; CityCouncil@carlsbadca.gov; gbuhr@coastal.ca.gov;
Erin.Prahler@coastal.ca.gov; info@peopleforponto.com

Re: Ponto Beach / Parks and Open Space Deficit

Dear Mayor Hall, Carlsbad City Council, and California Coastal Commission:

I am informed that there is a current 6.6 acre park deficit in Coastal Southwest quadrant of Carlsbad, (south of Palomar Airport Road and west of El Camino Real); that there is a 30 acre open-space deficit in Zone 9 (west of I-5 and south of Poinsettia) of the Growth Management Plan; that the City is not requiring developers to first look at non-residential reserve and parks in Planning Area F (the large, undeveloped area west of the railroad tracks, north of Avenida Encinas and south of Cape Rey Hotel); and most importantly, I am informed that the City Council is currently reviewing plans to build a high-density, residential community in Planning Area F, a location perfectly situated to remedy the above deficits.

Accordingly, I am requesting and making my position known that:

I want the City of Carlsbad to build a park at Ponto to serve residents and visitors alike.

I believe any and all development west of I-5 should be dependent on developers providing the required and currently missing 30 acres of open-space.

I do not want high-density, residential development at Ponto.

I do not consider the proposed Veteran's Park, located 6 miles from Ponto, a suitable alternative to a Coastal Park and open-space for Ponto / west of I-5.

I thank you for your consideration!

Sign: _____

Print Name: _____

Date: _____

Address: _____

Email to:

Matt.Hall@carlsbadca.gov; CityCouncil@carlsbadca.gov; gbuhr@coastal.ca.gov;
Erin.Prahler@coastal.ca.gov; info@peopleforponto.com

Re: Ponto Beach / Parks and Open Space Deficit


Dear Mayor Hall, Carlsbad City Council, and California Coastal Commission:

I am informed that there is a current 6.6 acre park deficit in Coastal Southwest quadrant of Carlsbad, (south of Palomar Airport Road and west of El Camino Real); that there is a 30 acre open-space deficit in Zone 9 (west of I-5 and south of Poinsettia) of the Growth Management Plan; that the City is not requiring developers to first look at non-residential reserve and parks in Planning Area F (the large, undeveloped area west of the railroad tracks, north of Avenida Encinas and south of Cape Rey Hotel); and most importantly, I am informed that the City Council is currently reviewing plans to build a high-density, residential community in Planning Area F, a location perfectly situated to remedy the above deficits.

Accordingly, I am requesting and making my position known that:

- I want the City of Carlsbad to build a park at Ponto to serve residents and visitors alike.
- I believe any and all development west of I-5 should be dependent on developers providing the required and currently missing 30 acres of open-space.
- I do not want high-density, residential development at Ponto.
- I do not consider the proposed Veteran's Park, located 6 miles from Ponto, a suitable alternative to a Coastal Park and open-space for Ponto / west of I-5.
- _____

I thank you for your consideration!

Sign: 
Print Name: ROYCE HONDYK
Date: 10/17/19
Address: 9042 Ihada Ave N

Email to:

Matt.Hall@carlsbadca.gov; CityCouncil@carlsbadca.gov; gbuhr@coastal.ca.gov;
Erin.Prahler@coastal.ca.gov; info@peopleforponto.com

Brooklyn Park MN
55445

People for Ponto

Developer Ponto Right

Re: Ponto Beach / Parks and Open Space Deficit

Dear Mayor Hall, Carlsbad City Council and California Coastal Commission:

I am informed that there is a current 6.6 acre park deficit in Coastal Southwest quadrant of Carlsbad, (south of Palomar Airport Road and west of El Camino Real); that there is a 30 acre open-space deficit in Zone 9 (west of I-5 and south of Poinsettia) of the Growth Management Plan; that the City is not requiring developers to first look at non-residential reserve and parks in Planning Area F (the large, undeveloped area west of the railroad tracks, north of Avenida Encinas and south of Cape Rey Hotel); and most importantly, I am informed that the City Council is currently reviewing plans to build a high-density, residential community in Planning Area F, a location perfectly situated to remedy the above deficits.

Accordingly, I am requesting and making my position known that:

I want the City of Carlsbad to build a park at Ponto to serve residents and visitors alike.

I believe any and all development west of I-5 should be dependent on developers providing the required and currently missing 30 acres of open-space.

I do not want high-density, residential development at Ponto.

I do not consider the proposed Veteran's Park, located 6 miles from Ponto, a suitable alternative to a Coastal Park and open-space for Ponto / west of I-5


Thank you for your consideration!

Sign:

Print Name:

Date:

Address:



Kristene GRAFF

7409 Magellan St
Carlsbad, CA 92011