

PROCEDURE OF SURVEY:

THE PURPOSE OF THIS SURVEY IS TO ESTABLISH A NETWORK OF HORIZONTAL AND VERTICAL GEODETIC CONTROL STATIONS THROUGHOUT THE CITY OF CARLSBAD TO UTILIZE FOR GIS PURPOSES AND SUBSEQUENT MAPPING SURVEYS IN THE CITY.

TO ACCOMPLISH THIS TASK A GPS SURVEY WAS CONDUCTED USING SIX LEICA SYSTEM 500 SYSTEMS COMPRISED OF AT502 L1,L2 MICROSTRIP ANTENNAS, AND SR 530 DUAL FREQUENCY RECEIVERS UTILIZING "FAST AMBIGUITY RESOLUTION" TECHNIQUES. ALL OCCUPATIONS UTILIZED FIXED HEIGHT ANTENNA TRIPODS. MONUMENTS USED FOR THE SURVEY WERE SELECTED IN UNOBSTRUCTED LOCATIONS FOR FUTURE USE, AT ONE HALF MILE GRIDS AND SPACED NO GREATER THAN 1 MILE UNLESS DIRECTED BY THE CITY ENGINEER. LEVELING WITH A WILD NA-2002 BAR CODE LEVEL WAS PERFORMED INLAND TO TWENTY-FIVE MONUMENTS FROM THE EXISTING FIRST ORDER LEVEL LINE LYING ALONG THE COASTAL RAILROAD LINE.

THE NETWORK SURVEY WAS CONDUCTED IN TWO DISTINCT PHASES, A PRIMARY NETWORK AND A SECONDARY NETWORK. BOTH NETWORKS WERE PERFORMED IN COMPLIANCE WITH ACCURACY STANDARDS PER THE CALIFORNIA GEODETIC CONTROL COMMITTEE (C.G.C.C.) DOCUMENT "SPECIFICATIONS FOR GEODETIC CONTROL NETWORKS USING HIGH-PRODUCTION GPS SURVEYING TECHNIQUES" VERSION 2.0, JULY 1996 FOR BAND V, (1ST ORDER EQUIVALENT).

THE PRIMARY NETWORK CONSISTS OF 11 MONUMENTS INTERSPERSED THROUGHOUT THE PROJECT AREA AND ONE "B" ORDER MONUMENT OUTSIDE THE PROJECT AREA. ADDITIONALLY THIS NETWORK WAS TIED TO TWO CONTINUOUSLY OPERATING REFERENCE STATIONS (CORS) OUTSIDE THE PROJECT AREA. THE SEVEN NEW MONUMENTS SET FOR THIS NETWORK ARE HIGH STABILITY MARKS SET EITHER AS 2.5" DISKS IN MAJOR CONCRETE STRUCTURES OR ROD TYPE MARKS DRIVEN TO REFUSAL WITH 2.5" CAPS IN WELLS. THE PRIMARY NETWORK WAS SURVEYED ON JULY 19 & 20, 2001 CONCURRENTLY WITH THE SECONDARY NETWORK. STATION DATA LOGGING OCCUPATION TIMES RANGED FROM 40 TO 50 MINUTES. THE PRIMARY NETWORK WAS USED TO TIE TO THE EXISTING CONTROL AND TO CREATE A BACKBONE FOR THE SECONDARY ADJUSTMENT.

THE SECONDARY NETWORK WAS CONDUCTED TO AUGMENT THE PRIMARY NETWORK AND INCLUDES THE REMAINING ONE HUNDRED AND FORTY TWO STATIONS. THE SECONDARY NETWORK WAS SURVEYED FROM JULY 17, TO JULY 21, 2001 WITH TWO ADDITIONAL BASELINES SURVEYED AUGUST 13, 2001. STATION DATA LOGGING OCCUPATION TIMES RANGED FROM 20 TO 30 MINUTES.

BOTH PRIMARY AND SECONDARY NETWORKS WERE CONSTRAINED IN TWO ADJUSTMENTS ON TWO SEPARATE DATUMS. THE CCS83 ZONE 6, 1991.35 EPOCH HORIZONTAL DATUM WITH THE NGVD 29 VERTICAL DATUM TO CORRESPOND WITH EXISTING HIGH ORDER CONTROL SURVEYS, AND ALSO CONSTRAINED TO THE CCS83 ZONE 6, 1999.92 EPOCH HORIZONTAL DATUM WITH THE NAVD88 VERTICAL DATUM PER R.O.S. 16810, THE MOST CURRENT HIGH PRECISION GEODETIC NETWORK (HPGN) DENSIFICATION SURVEY.

THE CCS83 ZONE 6, 1991.35 EPOCH HORIZONTAL DATUM WITH THE NGVD 29 VERTICAL DATUM PRIMARY NETWORK ADJUSTMENT INCLUDED TWO MONUMENTS USED AS THE BASIS OF COORDINATES AND SIX MONUMENTS USED AS THE BASIS OF ELEVATION. THE PRIMARY NETWORK STATION POSITION DATA IS THE RESULT OF A CONSTRAINED BASELINE ADJUSTMENT USING "MOVE 3 VERSION 3.0.2" LEAST SQUARES ADJUSTMENT SUBROUTINE IMBEDDED IN "LEICA SKI PRO VERSION 2.0" GPS SOFTWARE. THE ADJUSTMENT WAS CONSTRAINED TO THE HORIZONTAL AND VERTICAL MONUMENTS LISTED UNDER "BASIS OF COORDINATES" AND "BASIS OF ELEVATIONS" AS NOTED AND ARE THE BASIS FOR THE CCS83 (1991.35 EPOCH), NGVD29 COORDINATES FOR THIS SURVEY.

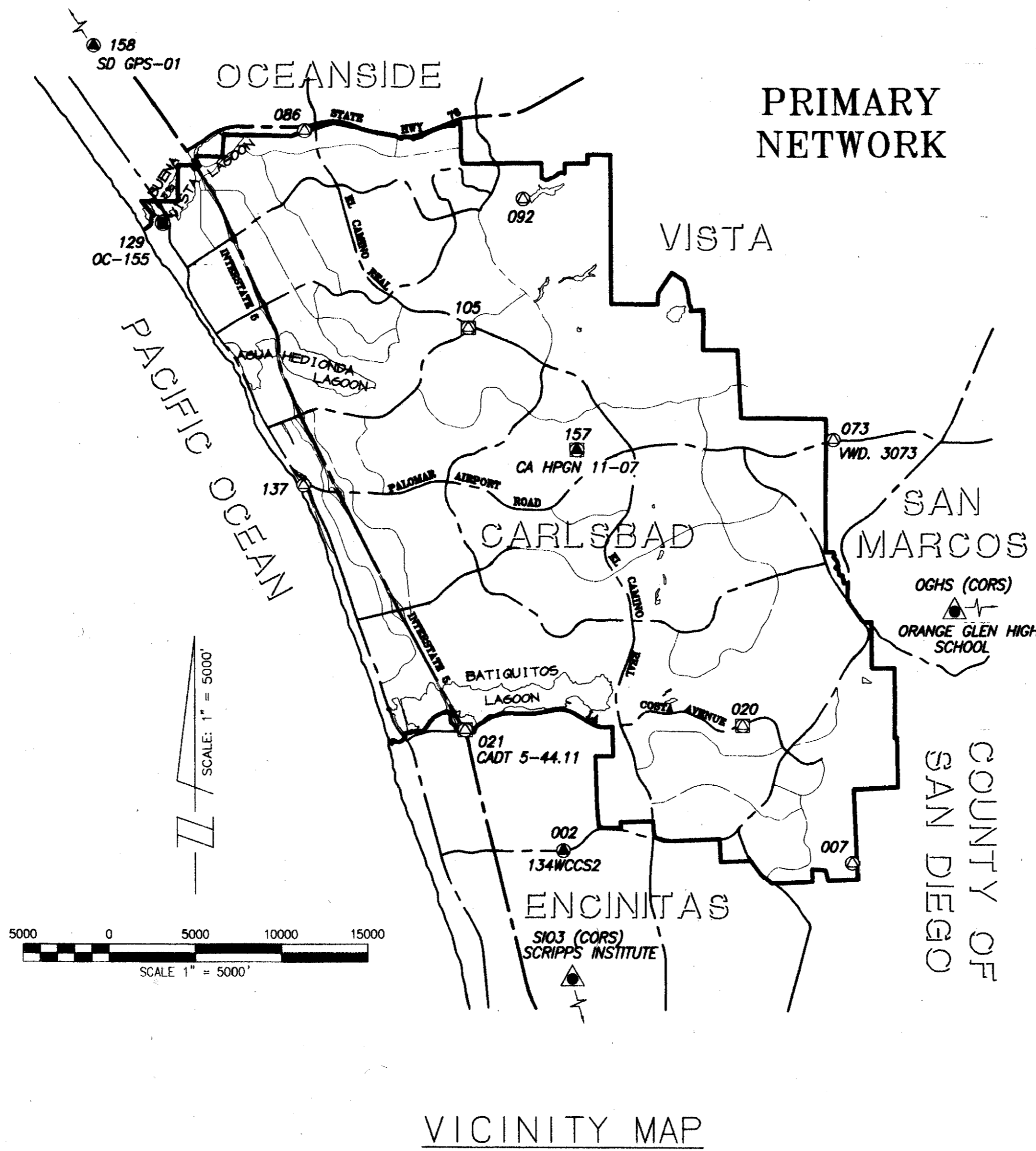
THE CCS83 ZONE 6, 1991.35 EPOCH HORIZONTAL DATUM WITH THE NGVD 29 VERTICAL DATUM SECONDARY NETWORK ADJUSTMENT WAS CONSTRAINED TO THE PRIMARY NETWORK FOR HORIZONTAL AND TWENTY FOUR ADDITIONAL MONUMENTS FOR VERTICAL AS LISTED UNDER "BASIS OF ELEVATIONS".

THE CCS83 ZONE 6, 1999.92 EPOCH HORIZONTAL DATUM WITH THE NAVD 88 VERTICAL DATUM PRIMARY NETWORK ADJUSTMENT INCLUDED THREE MONUMENTS USED AS THE BASIS OF COORDINATES AND SIX MONUMENTS USED AS THE BASIS OF ELEVATION. THE PRIMARY NETWORK STATION POSITION DATA IS THE RESULT OF A CONSTRAINED BASELINE ADJUSTMENT USING "MOVE 3 VERSION 3.0.2" LEAST SQUARES ADJUSTMENT SUBROUTINE IMBEDDED IN "LEICA SKI PRO VERSION 2.0" GPS SOFTWARE. THE ADJUSTMENT WAS CONSTRAINED TO THE HORIZONTAL AND VERTICAL MONUMENTS LISTED UNDER "BASIS OF COORDINATES" AND "BASIS OF ELEVATIONS" AS NOTED. THE PRIMARY NETWORK FOR THIS ADJUSTMENT WAS USED TO VERIFY THE VALIDITY OF THE CONSTRAINTS AND COMBINED WITH THE SECONDARY NETWORK.

THE CCS83 ZONE 6, 1999.92 EPOCH HORIZONTAL DATUM WITH THE NAVD 88 VERTICAL DATUM SECONDARY NETWORK ADJUSTMENT WAS COMBINED WITH THE PRIMARY NETWORK AND INCLUDED FOUR STATIONS USED AS THE BASIS OF COORDINATES AND TWENTY NINE MONUMENTS USED AS THE BASIS OF ELEVATION. ADDITIONALLY TIES TO TWO CORS STATIONS WAS INCLUDED IN THIS ADJUSTMENT. THE SECONDARY NETWORK STATION POSITION DATA IS THE RESULT OF A CONSTRAINED BASELINE ADJUSTMENT USING "MOVE 3 VERSION 3.0.2" LEAST SQUARES ADJUSTMENT SUBROUTINE IMBEDDED IN "LEICA SKI PRO VERSION 2.0" GPS SOFTWARE. THE ADJUSTMENT WAS CONSTRAINED TO THE HORIZONTAL AND VERTICAL MONUMENTS LISTED UNDER "BASIS OF COORDINATES" AND "BASIS OF ELEVATIONS" AS NOTED AND ARE THE BASIS FOR THE CCS83 (1999.92 EPOCH), NAVD88 COORDINATES FOR THIS SURVEY.

COMPUTATIONS PERFORMED WITH THE "LEICA " LEAST SQUARES ADJUSTMENT WERE SPECIFIED TO 2-SIGMA (95%) CONFIDENCE REGIONS. GEOID 99 PUBLISHED BY THE NATIONAL GEODETIC SURVEY (NGS) WAS THE GEOID MODEL UTILIZED TO COMPUTE GEOID SEPARATIONS FOR THE ADJUSTMENTS. THE RESULTS OF THE NETWORK ADJUSTMENT ACCURACIES CONFORM TO FIRST ORDER AS DEFINED BY THE FEDERAL GEODETIC CONTROL COMMITTEE (F.G.C.C.) BY DOCUMENT ENTITLED "GEOMETRIC GEODETIC ACCURACY STANDARDS AND SPECIFICATIONS FOR USING GPS RELATIVE POSITIONING TECHNIQUES", VERSION 5.0, REPRINTED WITH CORRECTIONS AUGUST 1, 1989.

CITY OF CARLSBAD
SURVEY CONTROL



VICINITY MAP


PRIMARY NETWORK

RECORD OF SURVEY

OF A GEODETIC CONTROL NETWORK OF THE CITY OF CARLSBAD, COUNTY OF SAN DIEGO, STATE OF CALIFORNIA.

SURVEYORS STATEMENT

THIS MAP CORRECTLY REPRESENTS A SURVEY MADE BY ME OR UNDER MY DIRECTION IN CONFORMANCE WITH THE REQUIREMENTS OF THE PROFESSIONAL LAND SURVEYOR'S ACT AT THE REQUEST OF THE CITY OF CARLSBAD FROM JULY, 2001 TO AUGUST, 2001.



Dana Michael Seguin
DANA MICHAEL SEGUIN L.S. 6215
EXP. 03-31-02

LEGEND

- INDICATES CONTINUOUSLY OPERATING REFERENCE STATION (CORS)
- ▲ INDICATES EXISTING FIRST OR "B" ORDER CONTROL MONUMENT (SEE BASIS OF COORDINATES)
- INDICATES EXISTING FIRST ORDER BENCHMARK UNLESS OTHERWISE NOTED (SEE BASIS OF ELEVATION)
- INDICATES MONUMENT INCLUDED IN PRIMARY NETWORK
- INDICATES MONUMENT INCLUDED IN LEVELING AS A PART OF THIS SURVEY (SEE BASIS OF ELEVATION)
- △ INDICATES A MONUMENT ESTABLISHED (SET OR EXISTING) AS A PART OF THIS SURVEY.

STATION NAME DESCRIPTIONS:

(MONUMENTS WITH STATION NAMES WHICH HAVE THE FOLLOWING DESIGNATION)

(CORS) - INDICATES AN EXISTING CONTINUOUSLY OPERATING REFERENCE STATION (CORS) MONUMENT IN SAN DIEGO COUNTY FROM THE SOUTHERN CALIFORNIA INTEGRATED GPS NETWORK.


CA HPGN - INDICATES AN EXISTING CALIFORNIA HIGH PRECISION GEODETIC NETWORK MONUMENT PER R.O.S. 14310.

VWD - INDICATES AN EXISTING VALLECITOS WATER DISTRICT MONUMENT PER R.O.S. 15376.

V - INDICATES AN EXISTING CITY OF VISTA MONUMENT PER R.O.S. 14023.

COUNTY SURVEYOR'S STATEMENT

THIS MAP HAS BEEN EXAMINED IN ACCORDANCE WITH SECTION 8766 OF THE LAND SURVEYORS ACT THIS 5th DAY OF FEBRUARY, 2002.



Philip J. Giurbino
PHILIP J. GIURBINO
L.S. 4424, COUNTY SURVEYOR

RECORDER'S STATEMENT

FILE NO. 2002-0112862

FILED THIS 8TH DAY OF FEBRUARY, 2002, AT 2:11 O'CLOCK, P.M. IN BOOK OF RECORD OF SURVEY MAPS AT PAGE 17271 AT THE REQUEST OF DANA MICHAEL SEGUIN.

GREGORY J. SMITH
COUNTY RECORDER

BY: *Erica A. Mayon*
DEPUTY

FEE \$30.00

1 of 12
ROS 17271

CITY OF CARLSBAD SURVEY CONTROL

ADJUSTMENT NO. 1

BASIS OF COORDINATES: CCS83, ZONE 6, 1991.35 EPOCH PER R.O.S. 14310

THE HEREIN-LISTED NORTH AMERICAN DATUM OF 1983 (NAD83) LATITUDES, LONGITUDES AND ELLIPSOID HEIGHTS, AND, THE HEREIN-LISTED CALIFORNIA COORDINATE SYSTEM OF 1983 (CCS83) ZONE 6 PLANE COORDINATES ALL PER EPOCH 1991.35 ARE BASED IN THE HORIZONTAL COMPONENT UPON THE FOLLOWING VALUES FOR THREE CONTROL MONUMENTS OF B-ORDER ACCURACY OR BETTER.

Table with columns: NO., NAME, NORTHING, EASTING, ELLIPSOID HEIGHT, SOURCE, FGCC ORDER. Includes stations like SIO3, 157, 158.

* COMPUTED TO 1991.35 EPOCH USING HTDP (SEE SURVEYORS NOTE: CORS).

NGVD29 ELEVATIONS PER NGS 1ST ORDER BENCHMARKS:

THE HEREIN LISTED NATIONAL GEODETIC VERTICAL DATUM OF 1929 (NGVD29) ORTHOMETRIC HEIGHTS ARE BASED IN THE VERTICAL COMPONENT UPON THE FOLLOWING VALUES FOR SIX BENCHMARKS OF FIRST ORDER ACCURACY.

Table with columns: NO., NAME, ORTHOMETRIC HEIGHT, SOURCE, FGCC ORDER. Includes OC-151, OC-145, 157, 133, 131, 129.

* USED FOR LEVEL TIES ONLY, NOT PART OF THIS SURVEY.

AN ADDITIONAL TWENTY FIVE STATIONS WERE INCLUDED IN A 19.5 MILE LEVEL LOOP AND HELD IN THE VERTICAL COMPONENT OF THE ADJUSTMENT TO DERIVE NGVD29 ORTHOMETRIC HEIGHTS USING GPS MEASUREMENTS AND THE NGS, GEOID 99, GEOID MODEL. (SEE SURVEYORS NOTE: ELEVATIONS)

ADJUSTMENT NO. 2

BASIS OF COORDINATES: CCS83, ZONE 6, 1999.92 EPOCH PER R.O.S. 16810

THE HEREIN-LISTED NORTH AMERICAN DATUM OF 1983 (NAD83) LATITUDES, LONGITUDES AND ELLIPSOID HEIGHTS, AND, THE HEREIN-LISTED CALIFORNIA COORDINATE SYSTEM OF 1983 (CCS83) ZONE 6 PLANE COORDINATES ALL PER EPOCH 1999.92 ARE BASED IN THE HORIZONTAL COMPONENT UPON THE FOLLOWING VALUES FOR FOUR CONTROL MONUMENTS OF B-ORDER ACCURACY OR BETTER AND TWO FIRST ORDER MONUMENTS.

Table with columns: NO., NAME, NORTHING, EASTING, ELL. HGT., SOURCE, FGCC ORDER. Includes OGHS, SIO3, 157, 158, 001, 002.

* COMPUTED TO 1999.92 EPOCH USING HTDP (SEE SURVEYORS NOTE: CORS).

BASIS OF ELEVATION: NAVD88 ELEVATIONS PER NGS 1ST ORDER BENCHMARKS:

THE HEREIN LISTED NORTH AMERICAN VERTICAL DATUM OF 1988 (NAVD88) ORTHOMETRIC HEIGHTS ARE BASED IN THE VERTICAL COMPONENT UPON THE FOLLOWING VALUES FOR SIX BENCHMARKS OF FIRST ORDER ACCURACY.

Table with columns: NO., NAME, ORTHOMETRIC HEIGHT, SOURCE, FGCC ORDER. Includes OC-151, OC-145, 157, 133, 131, 129.

* USED FOR LEVEL TIES ONLY, NOT PART OF THIS SURVEY.

AN ADDITIONAL TWENTY FIVE STATIONS WERE INCLUDED IN A 19.5 MILE LEVEL LOOP AND HELD IN THE VERTICAL COMPONENT OF THE ADJUSTMENT TO DERIVE NAVD88 ORTHOMETRIC HEIGHTS USING GPS MEASUREMENTS AND THE NGS, GEOID 99, GEOID MODEL (SEE SURVEYORS NOTE: ELEVATIONS).

EXISTING CONTROL CHECK

Large table with columns: PT. NO., NORTHING, EASTING, ELEVATION, RECORD DATA (NO., EP NO, NORTHING, EASTING, ELEV., DESCRIPTION), COMPARISONS (FT.) (Dy, Dx, Dz, NOTES). Contains multiple rows of station data and comparisons.

MEAN DIFFERENCE NGVD29 VS NAVD88 2.18

NOT USED TO COMPUTE STD. DEV.

Table with columns: Std. Dev. Dy, Std. Dev. Dx, Std. Dev. Dz. Values: 0.028, 0.046, 0.087.

LEVELING RESULTS

Table with columns: CLSB DESIGNATION, MONUMENT NAME, NAVD 88 ELEVATION, NGVD 29 ELEVATION. Includes OC-151, OC-145, 157, 131, 017, 018, 020, 021, 022, 023, 027, 028, 029, 057, 071, 075, 085, 096, 097, 105, 107, 108, 110, 122, 124, 125, 130, 138, 148, 133, 129.

** HELD FOR LEVELING

*446.37 PER R.O.S. 16376 (NOT HELD)

*833.39 ESTABLISHED IN 1936 PER NGS DATA SHEET (NOT HELD)

EXISTING BM NOT INCLUDED IN LEVELING

EXISTING BM NOT INCLUDED IN LEVELING

MAP SHEET INDEX:

- SHEET 1 - NETWORK DIAGRAM, PROCEDURE & CERTIFICATES SHEET. SHEET 2 - BASIS OF COORDINATES AND ELEVATIONS, SURVEYORS NOTES. SHEETS 3-4 - DETAILED NETWORK DIAGRAM SHEETS. SHEETS 5-6 - FINAL COORDINATE VALUE LISTINGS. SHEETS 7-12 - MONUMENT DESCRIPTIONS.

SURVEYORS NOTE: CORS

THE CORS STATION COORDINATES HAVE BEEN UPDATED TO THE SPECIFIED HORIZONTAL DATUM EPOCH UTILIZING THE HORIZONTAL TIME DEPENDENT POSITIONING PROGRAM (HTDP) VERSION 2.5 PUBLISHED BY THE NGS.

THE 1999.92 COORDINATES UPDATED OVER TWO MONTHS COMPARED TO THE MINIMALLY CONSTRAINED ADJUSTMENT VALUES WAS AT MOST 0.05' NORTH, AND 0.03' EAST WHICH IS WITHIN THE ACCURACY OF THE GPS OBSERVATIONS AND WERE USED AS THE BASIS OF COORDINATES.

THE 1991.35 COORDINATE UPDATED OVER FOUR YEARS COMPARED TO THE MINIMALLY CONSTRAINED ADJUSTMENT VALUES WAS 0.08' NORTH, AND 0.05' EAST WHICH IS WITHIN THE ACCURACY OF THE GPS OBSERVATIONS AND WAS USED AS THE BASIS OF COORDINATES.

SURVEYORS NOTE: ELEVATIONS

THE LEVELING FOR THIS SURVEY WAS PERFORMED TO ESTABLISH 3RD ORDER BENCH MARKS INLAND TO ADD AS VERTICAL CONSTRAINTS FOR THE GPS ADJUSTMENTS. THE LEVELING PROCEDURES USED DO NOT SUPPORT A HIGH ORDER OF ACCURACY ON THESE MONUMENTS EVEN THOUGH THE CLOSURES INDICATE OTHERWISE.

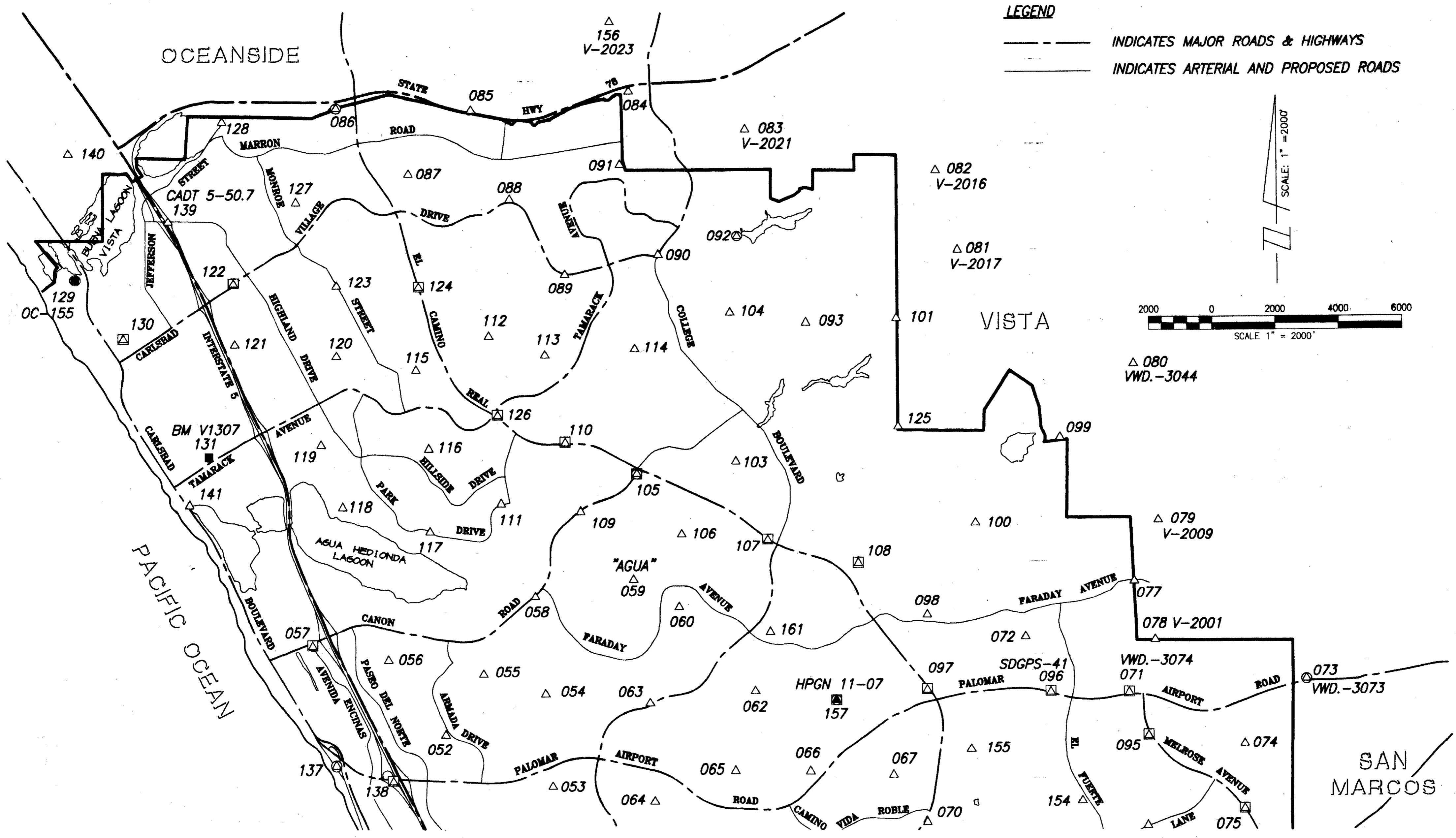
NAVD88 CLOSURE = 0.068' IN 19.5 MILES. ERROR RATIO = 1:1,519,085. NGVD29 CLOSURE = 0.062' IN 19.5 MILES. ERROR RATIO = 1:1,658,071

THE GPS DERIVED ELEVATIONS ON THE REMAINDER OF THE STATIONS IN THE NETWORK RESOLVED TO +/-0.06 FEET BUT ARE STILL SUBJECT TO ERRORS IN CONTROL (3RD ORDER CONSTRAINTS), THE VERTICAL COMPONENT OF THE GPS ADJUSTMENT AND THE USE OF THE GEOID 99 GEOID MODEL THEREFORE NO SPECIFIC ORDER OF ACCURACY IS CLAIMED FOR THIS SURVEY'S ELEVATIONS DUE TO THE INABILITY TO DEFINE THE ABSOLUTE RELATIONSHIP TO THE DATUM.



HOWEVER, THE NETWORK IS TIED TO FIRST ORDER BENCHMARKS AND THE LEVELING CLOSURES AND GPS ADJUSTMENTS SHOW THE RELATIVE VERTICAL ACCURACY TO BE SUFFICIENT FOR MOST ENGINEERING AND GEOGRAPHIC INFORMATION SYSTEM (GIS) APPLICATIONS.

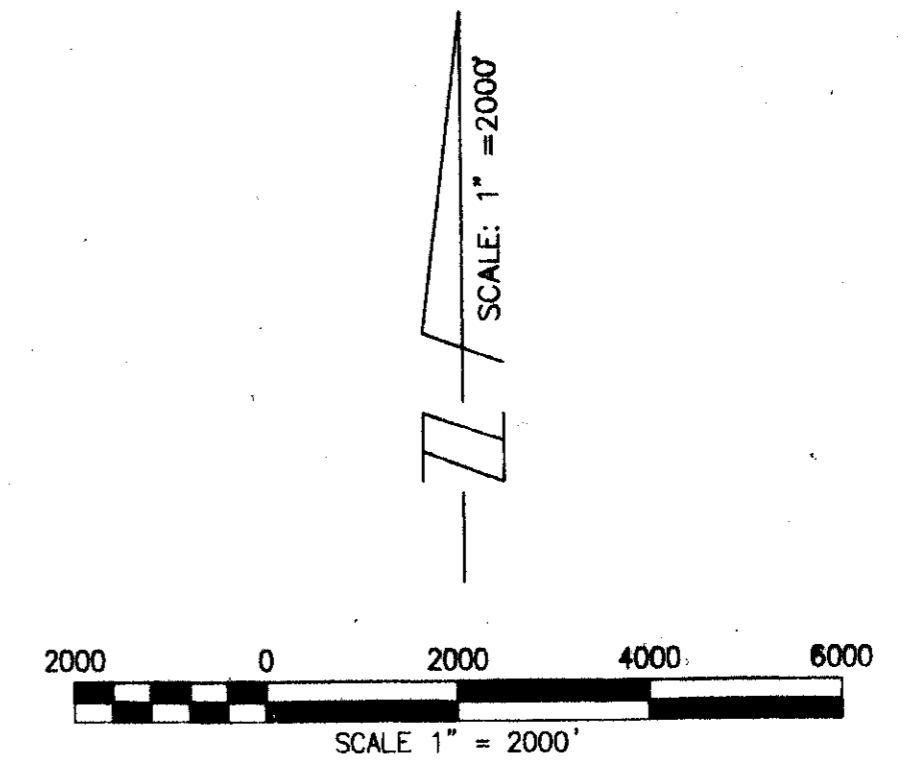
ROS 17271 2012

CITY OF CARLSBAD SURVEY CONTROL NETWORK



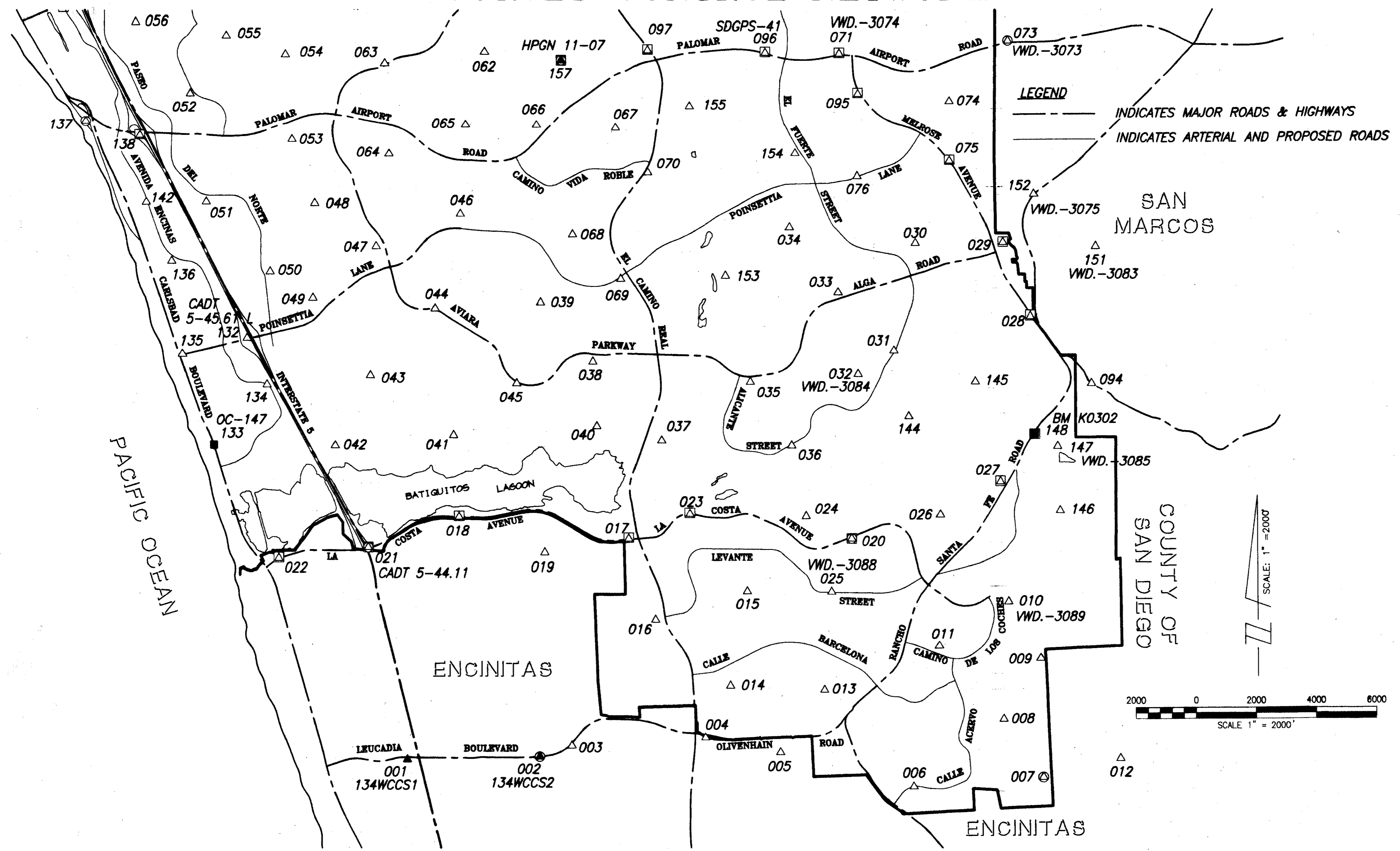
LEGEND

-  INDICATES MAJOR ROADS & HIGHWAYS
-  INDICATES ARTERIAL AND PROPOSED ROADS



ROS 17271
30612

CITY OF CARLSBAAD SURVEY CONTROL NETWORK



ROS 17271
4.00.12

RECORD OF SURVEY NO.

17271

SHEET 6 OF 12 SHEETS

Table with columns: Pt. No., Name, Latitude, Longitude, Ellipsoid Height, CCS 83 1999.92 (Northing, Easting), NAVD88 Elevation, CCS83 1991.35 (Northing, Easting), NGVD29 Elevation, Convergence, Combined SF, Pt. No. Rows 78 to 157.

ROS 17271
60012

PT. NO. 1 NAME 134WCCS1
STAMPING 134WCCS1
MONUMENT DESCRIPTION:
 FD. 2.5" DISK IN SIDEWALK IN THE SOUTHEAST QUADRANT LEUCADIA BLVD. AND ORPHEUS AVENUE, 37' EASTERLY OF TRAFFIC SIGNAL.
TO REACH DESCRIPTION:
 MONUMENT IS IN ENCINITAS AT THE SOUTHEAST QUADRANT OF THE INTERSECTION OF LEUCADIA BLVD. AND ORPHEUS ST. IN THE SOUTHERLY SIDEWALK OF LEUCADIA BLVD. 3 FT. FROM FACE OF CURB AND 37 FT. EASTERLY OF TRAFFIC SIGNAL ON THE CORNER.

PT. NO. 2 NAME 134WCCS2
STAMPING 134WCCS2
MONUMENT DESCRIPTION:
 FD. 2" DISK IN MEDIAN ISLAND OF LEUCADIA BLVD. 141 FT. +- WESTERLY OF LEFT TURN ISLAND GORE NOSE AT QUAIL GARDENS DRIVE
TO REACH DESCRIPTION:
 MONUMENT IS 141 FT. WESTERLY OF LEFT TURN ISLAND GORE NOSE OF LEUCADIA BLVD. AT QUAIL GARDENS DRIVE. 38 FT. SOUTHERLY OF A STREET LIGHT.

PT. NO. 3 NAME CLSB-003
STAMPING CLSB-003 L.S. 6215
MONUMENT DESCRIPTION:
 SET 2.5" DISK IN THE SOUTHWEST CORNER OF CONCRETE PEDESTAL WITH A 3' TALL BLUE AIR VAC. SOUTH SIDE OF LEUCADIA BLVD. 0.2 MI. EAST OF QUAIL GARDENS DRIVE.
TO REACH DESCRIPTION:
 MONUMENT IS ON THE SOUTH SIDE OF LEUCADIA BLVD. 0.2 MI. EAST OF QUAIL GARDENS DR. IN THE SOUTHWEST CORNER OF A CONCRETE PEDESTAL WITH A 3' TALL BLUE AIR VAC, 3.5 FT. SOUTHERLY OF CURB AND 78 FT. EASTERLY OF A STREET LIGHT.

PT. NO. 4 NAME CLSB-004
STAMPING CLSB-004 L.S. 6215
MONUMENT DESCRIPTION:
 SET 2.5" DISK IN THE NORTHEAST CORNER OF A 3'X3' DRAINAGE BOX IN THE SOUTHEAST QUADRANT OF EL CAMINO REAL AND OLIVENHAIN RD. 33 FT. OFF CURB AND 310 FT. EAST OF INTERSECTION.
TO REACH DESCRIPTION:
 MONUMENT IS IN THE NORTHEAST CORNER OF A 3'X3' DRAINAGE BOX IN THE SOUTHEAST QUADRANT OF EL CAMINO REAL AND OLIVENHAIN RD. 33 FT. SOUTH OF THE SOUTHERLY CURB OF OLIVENHAIN RD. AND 310 FT. EAST OF EL CAMINO REAL.

PT. NO. 5 NAME CLSB-005
STAMPING L.S. 3189
MONUMENT DESCRIPTION:
 FD. WELL MONUMENT MARKED L.S. 3189 AT THE INTERSECTION OF WILLOW HAVEN RD. AND WILD MEADOW PL.
TO REACH DESCRIPTION:
 MONUMENT IS AT THE INTERSECTION OF WILLOW HAVEN RD. AND WILD MEADOW PL. 30 FT. NORTHERLY OF A STREET LIGHT.

PT. NO. 6 NAME CLSB-006
STAMPING CLSB-006 L.S. 6215
MONUMENT DESCRIPTION:
 SET 2.5" DISK IN SOUTH CURB OF CALLE ACERVO AT THE WEST END OF THE WEST CURB RETURN OF THE EAST DRIVEWAY OF ELEMENTARY SCHOOL. 0.1 MI. NORTHEAST OF OF RANCHO SANTA FE RD.
TO REACH DESCRIPTION:
 FROM THE INTERSECTION OF RANCHO SANTA FE RD. AND CALLE ACERVO GO NORTHEASTERLY ON CALLE ACERVO 0.1 MI. TO THE MONUMENT ON THE RIGHT. THE MONUMENT IS IN THE SOUTHERLY CURB OF CALLE ACERVO AT THE WEST END OF THE WEST CURB RETURN OF THE EASTERLY DRIVEWAY OF AN ELEMENTARY SCHOOL. 84 FT. WESTERLY OF A STREET LIGHT.

PT. NO. 7 NAME CLSB-007
STAMPING CLSB-007 L.S. 6215
MONUMENT DESCRIPTION:
 SET ROD DRIVEN TO REFUSAL WITH CAP ON WEST SIDE OF PASEO ESMERADO AT ACCESS DRIVEWAY TO PROTECTED HABITAT AREA, 50' FROM CURB AND 20' FROM FENCE ON CANYON RIM.
TO REACH DESCRIPTION:
 FROM THE INTERSECTION OF AVENIDA PANTERA AND PASEO ESMERADO GO SOUTH ON PASEO ESMERADO 0.3 MI. TO THE POINT ON THE NORTH SIDE AND ACROSS FROM 7980 PASEO ESMERADO. 54 FT. FORM CURB AND 21 FT. FROM HABITAT AREA FENCE AND 13 FT. EAST OF A "NO TRESPASSING" SIGN.

PT. NO. 8 NAME CLSB-008
STAMPING L.S. 4788
MONUMENT DESCRIPTION:
 FD. WELL MONUMENT MARKED L.S. 4788 IN THE CENTER OF BULB CUL-DE-SAC AT NORTH END OF CORTE DOMINGO.
TO REACH DESCRIPTION:
 MONUMENT IS IN THE CENTER OF BULB CUL-DE-SAC AT NORTH END OF CORTE DOMINGO. 300 FT. NORTHEASTERLY OF CAMINO LINDO. 20 FT. SOUTHERLY OF WELL MONUMENT ON CENTERLINE OF CORTE DOMINGO.

PT. NO. 9 NAME CLSB-009
STAMPING RCE 23956
MONUMENT DESCRIPTION:
 FD. WELL MONUMENT IN THE CENTER OF THE SOUTHEAST END OF BULB CUL-DE-SAC OF SITIO BORDE.
TO REACH DESCRIPTION:
 MONUMENT IS IN CENTER OF THE SOUTHEAST END OF BULB CUL-DE-SAC OF SITIO BORDE, 0.1 MI. SOUTHEASTERLY OF AVENIDA DIESTRO AND 47.5 FT. NORTHWESTERLY OF A STREET LIGHT.

PT. NO. 10 NAME CLSB-010
STAMPING RCE 23956
MONUMENT DESCRIPTION:
 FD. V.W.D 3088 PER R.O.S. 15376, WELL MONUMENT IN CENTER OF NORTH END OF BULB CUL-DE-SAC OF SITIO BAYA.
TO REACH DESCRIPTION:
 MONUMENT IS IN CENTER OF NORTH END OF BULB CUL-DE-SAC OF SITIO BAYA, 250 FT. NORTHERLY OF CALLE GAVANZO, 45 FT. EASTERLY OF A STREET LIGHT.

PT. NO. 11 NAME CLSB-011
STAMPING CLSB-011 L.S. 6215
MONUMENT DESCRIPTION:
 SET 2.5" DISK IN CURB WEST SIDE OF COMMUNITY PARK PARKING LOT NORTH OF CAMINO DE LOS COCHES AND EAST OF CALLE TIMITEO.
TO REACH DESCRIPTION:
 MONUMENT IS IN COMMUNITY PARK PARKING LOT NORTH OF CAMINO DE LOS COCHES AND EAST OF CALLE TIMITEO. SET IN CURB ON WEST SIDE OF PARKING LOT, 104 FT. FROM SOUTHWESTERLY CORNER OF RESTROOMS.

PT. NO. 12 NAME CLSB-012
STAMPING CLSB-012 L.S. 6215
MONUMENT DESCRIPTION:
 SET 2.5" DISK IN THE NORTHEAST CORNER OF VAULT IN THE SOUTHWEST QUADRANT OF LONE JACK RD. AND DOUBLE LL RANCH RD. IN SAN MARCOS.
TO REACH DESCRIPTION:
 MONUMENT IS IN THE SOUTHWEST QUADRANT OF LONE JACK RD. AND DOUBLE LL RANCH RD. IN THE NORTHEAST CORNER OF VAULT. 44FT. SOUTH OF SOUTHERLY CURB OF DOUBLE LL RANCH RD., 3 FT. WEST OF WESTERLY CURB OF LONE JACK RD. AND 36 FT. WESTERLY OF POWER POLE NO. 618620.

PT. NO. 13 NAME CLSB-013
STAMPING CLSB-013 L.S. 6215
MONUMENT DESCRIPTION:
 SET 2.5" DISK IN CURB, EAST SIDE OF SAMBROSA STREET OPPOSITE THE PROLONGATION OF THE SOUTHERLY SIDEWALK OF AVENIDA THERESA.
TO REACH DESCRIPTION:
 MONUMENT IS IN EAST CURB OF SAMBROSA STREET OPPOSITE THE PROLONGATION OF THE SOUTHERLY SIDEWALK OF AVENIDA THERESA. 71 FT. SOUTH OF STREET LIGHT.

PT. NO. 14 NAME CLSB-014
STAMPING RCE 22606
MONUMENT DESCRIPTION:
 FD. WELL MONUMENT MARKED RCE 22606 IN THE CENTER OF THE BULB CUL-DE-SAC AT THE EAST END OF VISTA CHAPARRAL.
TO REACH DESCRIPTION:
 MONUMENT IS IN THE CENTER OF THE BULB CUL-DE-SAC AT THE EAST END OF VISTA CHAPARRAL. NORTHEAST OF GRADO EL TUPELO AND 21 FT. NORTHERLY OF A CENTERLINE WELL MONUMENT.

PT. NO. 15 NAME CLSB-015
STAMPING RCE 21245
MONUMENT DESCRIPTION:
 FD. WELL MONUMENT MARKED RCE 21245 IN CENTER OF BULB CUL-DE-SAC AT NORTHEAST END OF VISTA LA NISA.
TO REACH DESCRIPTION:
 MONUMENT IS IN CENTER OF BULB CUL-DE-SAC AT NORTHEAST END OF VISTA LA NISA. NORTHEASTERLY OF CALLE PINABETE, 21 FT. NORTHWESTERLY OF A CENTERLINE WELL MONUMENT AND 45 FT. EASTERLY OF A STREET LIGHT.

PT. NO. 16 NAME CLSB-016
STAMPING CLSB-016 L.S. 6215
MONUMENT DESCRIPTION:
 SET 2.5" DISK IN THE SOUTHEAST CORNER OF LEVANTE STREET BRIDGE OVER ENCINITAS CREEK, 254 FT. WEST OF EL CAMINO REAL.
TO REACH DESCRIPTION:
 MONUMENT IS IN THE SOUTHEAST CORNER OF LEVANTE STREET BRIDGE OVER ENCINITAS CREEK, 254 FT. WEST OF EL CAMINO REAL AND 19 FT. FROM THE SOUTHEAST CORNER OF END OF BRIDGE WALL.

PT. NO. 17 NAME CLSB-017
STAMPING CLSB-017 L.S. 6215
MONUMENT DESCRIPTION:
 SET 2.5" DISK IN NORTHEAST CORNER OF LA COSTA AVENUE BRIDGE OVER ENCINITAS CREEK, 185' WEST OF EL CAMINO REAL.
TO REACH DESCRIPTION:
 MONUMENT IS IN THE NORTHEAST CORNER OF LA COSTA AVENUE BRIDGE OVER ENCINITAS CREEK, 185' WEST OF EL CAMINO REAL ON NORTH SIDEWALK OF BRIDGE, 6 FT. NORTH OF CURB AND 2.5 FT. WEST OF THE EAST END OF BRIDGE WALL.

PT. NO. 18 NAME CLSB-018
STAMPING CLSB-018 L.S. 6215
MONUMENT DESCRIPTION:
 SET 2.5" DISK IN NORTH CURB OF LA COSTA AVENUE, 134FT. WEST OF SAXONY RD.
TO REACH DESCRIPTION:
 MONUMENT IS IN NORTH CURB OF LA COSTA AVENUE, 134 FT. WEST OF SAXONY RD. AND 122 FT. WEST OF STREET LIGHT.

PT. NO. 19 NAME CLSB-019
STAMPING RCE 30724
MONUMENT DESCRIPTION:
 FD. WELL MONUMENT MARKED RCE 30724 AT CENTER OF BULB, 190' SOUTH OF INTERSECTION OF VISTA BELLA AND BELLA LAGUNA CT.
TO REACH DESCRIPTION:
 MONUMENT MARKED RCE 30724 AT CENTER OF BULB, 190 FT. SOUTH OF INTERSECTION OF VISTA BELLA AND BELLA LAGUNA CT. 20 FT. EAST OF CENTERLINE WELL MONUMENT ON BELLA VISTA DR.

PT. NO. 20 NAME CLSB-020
STAMPING CLSB-020 L.S. 6215
MONUMENT DESCRIPTION:
 SET ROD DRIVEN TO REFUSAL WITH CAP 220 FT. WEST OF ROMERIA ST. ON THE SOUTH SIDE OF LA COSTA AVE. AND 5 FT. BACK OF CURB.
TO REACH DESCRIPTION:
 FROM THE INTERSECTION OF LA COSTA AVE. AND ROMERIA ST. GO WEST ON LA COSTA AVE. 220 FT. TO THE POINT ON THE LEFT. MONUMENT IS ON THE SOUTH SIDE OF LA COSTA AVE. 5 FT. BEHIND CURB.

PT. NO. 21 NAME CLSB-021
STAMPING 5-44.11 1997
MONUMENT DESCRIPTION:
 FD. 2.5" CADT DISK IN WEST END OF DRAINAGE BOX INLET IN THE NORTHEAST QUADRANT OF THE INTERSECTION OF LA COSTA AVENUE AND INTERSTATE HIGHWAY 5, IN THE NORTHWEST CORNER OF NORTHBOUND ON RAMP AND 47 FT. EAST OF BRIDGE
TO REACH DESCRIPTION:
 MONUMENT IS IN THE NORTHEAST QUADRANT OF THE INTERSECTION OF LA COST AVENUE AND INTERSTATE HIGHWAY 5, AT THE NORTHWEST CORNER OF LA COSTA AVE. AND THE NORTHBOUND ON RAMP TO I-5, 47 FT. EASTERLY OF THE EAST END OF THE LA COSTA AVE. BRIDGE OVER I-5, 9 FT. WESTERLY OF TRAFFIC LIGHT AND 3.5 FT. FROM CURB.

PT. NO. 22 NAME CLSB-022
STAMPING CLSB-022 L.S. 6215
MONUMENT DESCRIPTION:
 SET 2" IRON PIPE AND DISK IN AC PATH, NORTH SIDE OF LA COSTA AVENUE AT VULCAN AVENUE, 13 FT. OFF SHOULDER.
TO REACH DESCRIPTION:
 MONUMENT IS IN AN AC. DRIVEWAY ON THE NORTH SIDE OF LA COSTA AVE. OPPOSITE THE EXTENSION OF VULCAN AVE. 13 FT. NORTH OF THE NORTH EDGE OF PAVEMENT OF LA COSTA AVE. 10.5 FT. NORTH OF GUARD POST IN CENTER OF DRIVEWAY AND 16 FT. NORTHWESTERLY OF GUARD POST ON EAST SIDE OF DRIVEWAY.

PT. NO. 23 NAME CLSB-023
STAMPING CLSB-023 L.S. 6215
MONUMENT DESCRIPTION:
 SET 2.5" DISK IN NORTH CURB OF LA COSTA AVENUE 1/2 MILE EAST OF EL CAMINO REAL.
TO REACH DESCRIPTION:
 MONUMENT IS IN NORTH CURB OF LA COSTA AVENUE 1/2 MILE EAST OF EL CAMINO REAL. 22 FT. EAST OF THE EAST END OF A 2.5 FT. TALL GUARD RAIL.

PT. NO. 24 NAME CLSB-024
STAMPING RCE 9416
MONUMENT DESCRIPTION:
 FD. WELL MONUMENT MARKED 9416 IN BULB CUL-DE-SAC AT EAST END OF PIRINEOS WAY.
TO REACH DESCRIPTION:
 MONUMENT IS IN BULB CUL-DE-SAC AT EAST END OF PIRINEOS WAY, 0.1 MI. EAST OF VIEJO CASTILLA WAY, 73 FT. NORTHWESTERLY OF A STREET LIGHT AND 49 FT. SOUTHWESTERLY OF CENTER OF MANHOLE LID ON A DRAINAGE BOX.

PT. NO. 25 NAME VWD 3088
STAMPING V.W.D. 3088 L.S. 5669
MONUMENT DESCRIPTION:
 FD. 2.5" DISK MARKED V.W.D 3088, L.S. 5669 IN CONCRETE CROSS GUTTER ON NORTH SIDE OF LEVANTE STREET AT PRIMAVERA WAY.
TO REACH DESCRIPTION:
 MONUMENT IS IN CONCRETE CROSS GUTTER ON NORTH SIDE OF LEVANTE STREET AT PRIMAVERA WAY, 22 FT. SOUTHERLY OF A LEAD AND TAG IN THE NORTH END OF NORTHWEST CURB RETURN AND 26.5 FT. EASTERLY OF A LEAD AND TAG IN THE WEST END OF NORTHWEST CURB RETURN.

PT. NO. 26 NAME CLSB-026
STAMPING RCE 9416
MONUMENT DESCRIPTION:
 FD. WELL MONUMENT AT THE END OF CURVE IN THE MIDDLE OF AND OPPOSITE 3305 PIRAGUA STREET.
TO REACH DESCRIPTION:
 WELL MONUMENT AT THE END OF CURVE IN THE MIDDLE OF AND OPPOSITE 3305 PIRAGUA STREET, 18 FT. WESTERLY OF THE EASTERLY CURB AND 4.5 FT. EASTERLY OF A SEWER MANHOLE.

PT. NO. 27 NAME CLSB-027
STAMPING L.S. 3189
MONUMENT DESCRIPTION:
 FD. WELL MONUMENT AT THE CENTER OF BULB CUL-DE-SAC AT THE EAST END OF BAJO CT. 150 FT. EAST OF ESFERA ST.
TO REACH DESCRIPTION:
 WELL MONUMENT AT THE CENTER OF 40 FT. CURB RADIUS OF BULB CUL-DE-SAC AT THE EAST END OF BAJO CT. 150 FT. EAST OF ESFERA ST.

ROS 17271

PT. NO. 28 NAME CLSB-028
STAMPING CLSB-028 L.S. 6215
MONUMENT DESCRIPTION:
 SET ROD DRIVEN TO REFUSAL WITH CAP IN WELL SET IN THE MEDIAN OF MELROSE DR. 100' NORTH OF THE INTERSECTION WITH RANCHO SANTA FE RD.
TO REACH DESCRIPTION:
 FROM THE INTERSECTION OF MELROSE DR. AND RANCHO SANTA FE RD. GO NORTHWESTERLY ON MELROSE DR. 100 FT. TO THE POINT IN THE MEDIAN. POINT IS 24 FT. FROM THE FACE OF THE MEDIAN ISLAND CURB. 29 FT. FROM A SIGN POST IN MEDIAN ISLAND AND 45.5 FT. EASTERLY OF A STREET LIGHT ON THE SOUTHWESTERLY SIDE OF MELROSE DR.

PT. NO. 29 NAME CLSB-029
STAMPING RCE 12788
MONUMENT DESCRIPTION:
 FD. WELL MONUMENT AT THE INTERSECTION OF CORTE YOLANDA AND CAMINO DE AMIGOS.
TO REACH DESCRIPTION:
 WELL MONUMENT AT THE INTERSECTION OF CORTE YOLANDA AND CAMINO DE AMIGOS. 34 FT. SOUTHERLY OF THE NORTHERLY CURB OF CORTE YOLANDA. 5.5 FT. SOUTHERLY OF A SEWER MANHOLE AND 34 FT. SOUTHEASTERLY OF A STREET LIGHT.

PT. NO. 30 NAME CLSB-030
STAMPING RCE 9416
MONUMENT DESCRIPTION:
 FD. WELL MONUMENT AT THE INTERSECTION OF UNICORNIO STREET AND CACATUA STREET.
TO REACH DESCRIPTION:
 WELL MONUMENT AT THE INTERSECTION OF UNICORNIO STREET AND CACATUA STREET. 20 FT. WESTERLY OF THE EASTERLY CURB OF UNICORNIO ST. 10 FT. SOUTHERLY OF A SEWER MANHOLE AND 52.5 FT. NORTHEASTERLY OF A STREET LIGHT.

PT. NO. 31 NAME CLSB-031
STAMPING CLSB-031 L.S. 6215
MONUMENT DESCRIPTION:
 SET 2.5" DISK IN SOUTHEAST CORNER OF THE SOUTHERLY FOUNDATION PAD ON THE WEST SIDE OF EL FUERTE STREET, 200 FT. NORTH OF CORINTHIA ST. ADJACENT TO THE SOUTHERLY ENTRANCE TO LA COSTA MEADOWS SCHOOL, 15' OFF SIDEWALK.
TO REACH DESCRIPTION:
 MONUMENT IS ON THE WEST SIDE OF EL FUERTE ST. 200 FT. NORTH OF CORINTHIA ST. 18' WEST OF THE WESTERLY CURB OF EL FUERTE ST. AND 26 FT. NORTHERLY OF THE NORTHERLY CURB OF THE SOUTHERLY ENTRANCE TO LA COSTA MEADOWS SCHOOL.

PT. NO. 32 NAME VVD 3084
STAMPING RCE 9146
MONUMENT DESCRIPTION:
 FD. WELL MONUMENT MARKED RCE 9416 AT END OF CURVE OF OBELISCO CIRCLE IN FRONT OF ADDRESS 7122 OBELISCO CIRCLE.
TO REACH DESCRIPTION:
 MONUMENT IS AT END OF CURVE OF OBELISCO CIRCLE IN FRONT OF ADDRESS 7122 OBELISCO CIRCLE. 0.2 MI. FROM EAST INTERSECTION WITH ARGONAUTA ST.

PT. NO. 33 NAME CLSB-033
STAMPING RCE 9416
MONUMENT DESCRIPTION:
 FD. WELL MONUMENT AT INTERSECTION OF BASALTO STREET AND ABEDUL PLACE.
TO REACH DESCRIPTION:
 MONUMENT IS AT THE INTERSECTION OF BASALTO STREET AND ABEDUL PL., 20 FT. NORTHERLY OF SOUTHERLY CURB OF ABEDUL PL., 32 FT. NORTHWESTERLY OF A STREET LIGHT AND 55 FT. SOUTHWESTERLY OF A FIRE HYDRANT.

PT. NO. 34 NAME CLSB-034
STAMPING L.S. 4324
MONUMENT DESCRIPTION:
 FD. WELL MONUMENT IN THE CENTER OF BULB CUL-DE-SAC AT THE WEST END OF GOLONDRINA STREET.
TO REACH DESCRIPTION:
 MONUMENT IS IN THE CENTER OF BULB CUL-DE-SAC AT THE WEST END OF GOLONDRINA STREET, 47 FT. NORTHEASTERLY OF A STREET LIGHT AND 64.5 FT. WESTERLY OF A FIRE HYDRANT.

PT. NO. 35 NAME CLSB-035
STAMPING L.S. 3189
MONUMENT DESCRIPTION:
 FD. WELL MONUMENT MARKED L.S. 3189 IN THE CENTER OF BULB CUL-DE-SAC AT THE NORTH END OF VIA CABANA.
TO REACH DESCRIPTION:
 MONUMENT IS IN THE CENTER OF BULB CUL-DE-SAC AT THE NORTH END OF VIA CABANA; NORTH OF TERRAZZA RIBERA. 15 FT. SOUTHWESTERLY OF SEWER MANHOLE AND 45 FT. SOUTHWESTERLY OF STREET LIGHT.

PT. NO. 36 NAME CLSB-036
STAMPING CLSB-036 L.S. 6215
MONUMENT DESCRIPTION:
 SET 2.5" DISK IN CURB AT THE SOUTH CORNER OF ALICANTE RD. AND CORTE DE LA VISTA.
TO REACH DESCRIPTION:
 MONUMENT IS IN THE CURB RETURN AT THE SOUTH CORNER OF ALICANTE RD. AND CORTE DE LA VISTA. 3.5 FT. WEST OF THE HANDICAP RAMP.

PT. NO. 37 NAME CLSB-037
STAMPING CLSB-037 L.S. 6215
MONUMENT DESCRIPTION:
 SET WELL MONUMENT AT BULB OF ARENAL RD. 500' EAST OF EL CAMINO REAL. MONUMENT IS OFFSET TO CENTER ALONG THE PROLONGATION OF THE NORTHERLY CURB.
TO REACH DESCRIPTION:
 FROM THE INTERSECTION OF EL CAMINO REAL AND ARENAL LN. GO EAST ON ARENAL LN. 550 FT. TO A BULB CUL-DE-SAC. POINT IS IN FRONT OF 2034 ARENAL LN. 18 FT. FROM CURB, 15 FT. NW. OF A MANHOLE AND 55.5 FT. FROM A STREET LIGHT.

PT. NO. 38 NAME CLSB-038
STAMPING RCE 7377
MONUMENT DESCRIPTION:
 FD. WELL MONUMENT IN THE CENTER OF BULB CUL-DE-SAC AT THE WEST END OF CANINAS CT.
TO REACH DESCRIPTION:
 MONUMENT IS IN THE CENTER OF BULB CUL-DE-SAC AT THE WEST END OF CANINAS CT. WEST OF ASTER PLACE, 47 FT. EAST OF STREET LIGHT AND 47 FT. NORTHWESTERLY OF A FIRE HYDRANT.

PT. NO. 39 NAME CLSB-039
STAMPING CLSB-039 L.S. 6215
MONUMENT DESCRIPTION:
 SET 2.5" DISK IN CURB, WEST SIDE OF AMBROSIA LANE, 0.2 MI. NORTH OF CONOSO WAY.
TO REACH DESCRIPTION:
 MONUMENT IS IN WEST SIDE CURB OF AMBROSIA LANE, 0.2 MI. NORTH OF CONOSO WAY AT THE END OF A HEDGE AND 81 FT. NORTH OF A STREET LIGHT.

PT. NO. 40 NAME CLSB-040
STAMPING L.S. 5689
MONUMENT DESCRIPTION:
 FD. WELL MONUMENT MARKED L.S. 5689 IN THE CENTER OF BULB CUL-DE-SAC AT THE EAST END OF SANDERLING CT.
TO REACH DESCRIPTION:
 MONUMENT IS IN THE CENTER OF BULB CUL-DE-SAC AT THE EAST END OF SANDERLING CT. SOUTHEAST OF LUPINE RD. AND 45 FT. NORTH OF A STREET LIGHT.

PT. NO. 41 NAME CLSB-041
STAMPING L.S. 5689
MONUMENT DESCRIPTION:
 FD. WELL MONUMENT MARKED L.S. 5689 IN THE CENTER OF BULB CUL-DE-SAC AT THE NORTHERLY END OF BLACK SWAN PLACE.
TO REACH DESCRIPTION:
 MONUMENT IN THE CENTER OF BULB CUL-DE-SAC AT THE NORTHERLY END OF BLACK SWAN PLACE, NORTH OF BRANTA DR., 20 FT. EASTERLY OF A CENTERLINE WELL MONUMENT AND 47 FT. SOUTHERLY OF A STREET LIGHT.

PT. NO. 42 NAME CLSB-042
STAMPING RCE 27214
MONUMENT DESCRIPTION:
 FD. WELL MONUMENT MARKED RCE 27214 AT THE SOUTH END OF GABBIANO LANE, OFFSET TO CENTER OF BULB CUL-DE-SAC.
TO REACH DESCRIPTION:
 MONUMENT IS AT THE SOUTH END OF GABBIANO LANE, OFFSET TO CENTER OF BULB CUL-DE-SAC, 0.25 MI. SOUTH OF BATIQUITOS DR., 34 FT. NORTHERLY OF A STREET LIGHT AND 47 FT. NORTHWESTERLY OF A MANHOLE IN A DRAINAGE BOX INLET.

PT. NO. 43 NAME CLSB-043
STAMPING L.S. 3189
MONUMENT DESCRIPTION:
 FD. WELL MONUMENT MARKED L.S. 3189 AT THE INTERSECTION OF DAISY AVENUE AND WISTERIA WAY.
TO REACH DESCRIPTION:
 MONUMENT IS AT THE INTERSECTION OF DAISY AVENUE AND WISTERIA WAY, 20 FT. WESTERLY OF CURB, 57 FT. NORTHEASTERLY OF A STREET LIGHT AND 57 FT. NORTHEASTERLY OF A FIRE HYDRANT.

PT. NO. 44 NAME CLSB-044
STAMPING CLSB-044 L.S. 6215
MONUMENT DESCRIPTION:
 SET 2.5" DISK ON DRAINAGE BOX INLET AT THE NORTHEAST CORNER OF TOWHEE LANE AND AVIARA PKWY.
TO REACH DESCRIPTION:
 MONUMENT IS ON DRAINAGE BOX INLET AT THE NORTHEAST CORNER OF TOWHEE LANE AND AVIARA PKWY AT THE NORTHERLY CURB RETURN, 2 FT. FROM CURB AND 6.5 FT. WEST OF A FIRE HYDRANT.

PT. NO. 45 NAME CLSB-045
STAMPING CLSB-045 L.S. 6215
MONUMENT DESCRIPTION:
 SET 2.5" DISK IN MEDIAN ISLAND CURB OF AVIARA PKWY. 75' EASTERLY OF GORE NOSE AT KING FISHER LANE.
TO REACH DESCRIPTION:
 MONUMENT IS IN MEDIAN ISLAND CURB OF AVIARA PKWY. 75' EASTERLY OF GORE NOSE AT KING FISHER LANE AND 65 FT. NORTHEAST OF A STREET LIGHT.

PT. NO. 46 NAME CLSB-046
STAMPING L.S. 5689
MONUMENT DESCRIPTION:
 FD. WELL MONUMENT MARKED L.S. 5689 AT INTERSECTION OF BLACK RAIL RD. AND MARTINGALE CT.
TO REACH DESCRIPTION:
 MONUMENT IS AT THE INTERSECTION OF BLACK RAIL RD. AND MARTINGALE CT. 21 FT. WESTERLY OF THE EASTERLY EDGE OF PAVEMENT OF BLACK RAIL RD., 5 FT. WEST OF A SEWER MANHOLE AND 51 FT. NORTHEASTERLY OF A STREET LIGHT.

PT. NO. 47 NAME CLSB-047
STAMPING L.S. 5059
MONUMENT DESCRIPTION:
 FD. WELL MONUMENT MARKED L.S. 5059 AT THE INTERSECTION OF LEMON LEAF DR. AND VERONICA CT.
TO REACH DESCRIPTION:
 MONUMENT IS AT THE INTERSECTION OF LEMON LEAF DR. AND VERONICA CT., OFFSET 5 FT. SOUTHWESTERLY ALONG VERONICA CT. FROM A SEWER MANHOLE AT THE INTERSECTION, 23 FT. SOUTHWESTERLY OF THE NORTHEASTERLY CURB, AND 60 FT. EASTERLY OF A STREET LIGHT.

PT. NO. 48 NAME CLSB-048
STAMPING CLSB-048 L.S. 6215
MONUMENT DESCRIPTION:
 SET 2.5" DISK IN DRAINAGE BOX INLET ON THE NORTH SIDE OF PLUM TREE RD. 53' WEST OF ROBINEA DR.
TO REACH DESCRIPTION:
 MONUMENT IS IN DRAINAGE BOX INLET ON THE NORTH SIDE OF PLUM TREE RD. 53' WEST OF THE CENTER OF ROBINEA DR. AND 3 FT. NORTHERLY OF THE CURB.

PT. NO. 49 NAME CLSB-049
STAMPING CLSB-049 L.S. 6215
MONUMENT DESCRIPTION:
 SET 2.5" DISK IN CURB, SOUTHWEST CORNER BAUTIQUITOS DR. AND LAUREL WOOD STREET.
TO REACH DESCRIPTION:
 MONUMENT IS IN CURB AT THE SOUTHERLY RETURN OF THE SOUTHWEST CORNER OF BAUTIQUITOS DR. AND LAUREL WOOD STREET, AND 25 FT. NORTHWEST OF A 2 FT. TALL TELEPHONE PEDESTAL.

PT. NO. 50 NAME CLSB-050
STAMPING RCE 27732
MONUMENT DESCRIPTION:
 FD. WELL MONUMENT IN THE CENTER OF BULB CUL-DE-SAC AT THE NORTH END OF CARNATION DR. NORTH OF SUNFLOWER LANE.
TO REACH DESCRIPTION:
 MONUMENT IS IN THE CENTER OF BULB CUL-DE-SAC AT THE NORTH END OF CARNATION DR. NORTH OF SUNFLOWER LANE.

PT. NO. 51 NAME CLSB-051
STAMPING L.S. 3189
MONUMENT DESCRIPTION:
 FD. WELL MONUMENT AT THE END OF CURVE OF CAMINO DEL PARQUE, 220' SOUTH OF THE WESTERLY INTERSECTION WITH PASEO DEL NORTE
TO REACH DESCRIPTION:
 FROM THE INTERSECTION OF PASEO DEL NORTE, SEAGATE RD. AND CAMINO DEL PARQUE GO SOUTH 220 FT. ON CAMINO DEL PARQUE TO THE END OF A CURVE TO THE LEFT AND THE MONUMENT IN THE RD. MONUMENT IS 193 FT. NORTHWEST OF CAMINITO DEL REPOSO, 14 FT. FROM THE NORTHEASTERLY CURB OF CAMINO DEL PARQUE AND 39 FT. SOUTHEASTERLY OF A STREET LIGHT.

PT. NO. 52 NAME CLSB-052
STAMPING CLSB-052 L.S. 6215
MONUMENT DESCRIPTION:
 SET 2.5" DISK IN PUBLIC WALK OFFSET 5'X5' FROM RIGHT ANGLE CORNER IN WALL POPOUT, WEST SIDE OF ARMADA DR. 200' SOUTH OF WHERE WALK DIVERGES FROM ROAD AND 0.2 MI. NORTHWEST OF THE SOUTHERLY INTERSECTION OF FLEET STREET.
TO REACH DESCRIPTION:
 MONUMENT IS 0.2 MI. NORTHWEST OF THE SOUTHERLY INTERSECTION OF FLEET STREET. IN PUBLIC WALK OFFSET 5'X5' FROM RIGHT ANGLE CORNER IN WALL POPOUT, WEST SIDE OF ARMADA DR. 200' SOUTH OF WHERE WALK DIVERGES FROM ROAD AND 250 FT. NORTHWESTERLY OF A BUS TURNOUT.

PT. NO. 53 NAME CLSB-053
STAMPING CLSB-053 L.S. 6215
MONUMENT DESCRIPTION:
 SET 2.5" DISK IN NORTHWEST CORNER OF VAULT ON THE WEST SIDE OF HIDDEN VALLEY RD. 0.1 MI. SOUTH OF PALOMAR AIRPORT RD.
TO REACH DESCRIPTION:
 MONUMENT IS IN THE NORTHWEST CORNER OF VAULT ON THE WEST SIDE OF HIDDEN VALLEY RD. 0.1 MI. SOUTH OF PALOMAR AIRPORT RD., 11 FT. WEST OF THE WESTERLY CURB OF HIDDEN VALLEY RD. AND 184 FT. NORTH OF A STREET LIGHT.

PT. NO. 54 NAME CLSB-054
STAMPING L.S. 4611
MONUMENT DESCRIPTION:
 FD. WELL MONUMENT IN THE CENTER OF BULB AT THE NORTH END OF HIDDEN VALLEY RD. OPPOSITE ENTRANCE TO WATER TANK.
TO REACH DESCRIPTION:
 MONUMENT IS 0.4 MI. NORTHERLY OF PALOMAR AIRPORT RD. IN THE CENTER OF BULB AT THE NORTH END OF HIDDEN VALLEY RD. OPPOSITE ENTRANCE TO WATER TANK.

PT. NO. 55 NAME CLSB-055
STAMPING CLSB-055 L.S. 6215
MONUMENT DESCRIPTION:
 SET 2.5" IRON PIPE IN DIRT FIELD ALONG WATER EASEMENT BETWEEN LEGOLAND AND CANNON RD.
TO REACH DESCRIPTION:
 FROM LEGOLAND ENTRANCE OFF OF CANNON RD. TAKE ENTRANCE RD. TO THE LEFT, GO 0.1 MI. TURN LEFT OFF THE ROAD ONTO A BIKEPATH, GO 0.1 MI. TO EASEMENT RD. TURN NORTH, GO 0.1 MI. TO THE MONUMENT ON THE RIGHT. MONUMENT IS 5' OFF OF CHAIN LINK FENCE AT SECOND SET OF WATER VALVES ALONG EASEMENT RD AND 32.5 FT. EASTERLY OF THE NORTHERLY OF 2 GUARD POSTS.

ROS 17271

PT. NO. 56 NAME CLSB-056
STAMPING CLSB-056 L.S. 6215
MONUMENT DESCRIPTION:
 SET 2.5" DISK IN CONCRETE APRON EAST SIDE OF CAR COUNTRY DR. IN MIDDLE OF MOST NORTHERLY LOADING ZONE TURNOUT, 0.2 MI. SOUTH OF CANNON RD.
TO REACH DESCRIPTION:
 MONUMENT IS 0.2 MI. SOUTH OF CANNON RD. ON THE EAST SIDE OF CAR COUNTRY DR. AT THE MOST NORTHERLY LOADING ZONE TURNOUT, SET IN THE CONCRETE APRON GUTTER, CENTERED ON TURNOUT AND 58 FT. EAST OF A FIRE HYDRANT.

PT. NO. 57 NAME CLSB-057
STAMPING CLSB-057 L.S. 6215
MONUMENT DESCRIPTION:
 SET 2.5" DISK IN DRAINAGE BOX INLET IN THE SOUTHWEST QUADRANT OF AVENIDA ENCINAS AND CANNON RD.
TO REACH DESCRIPTION:
 MONUMENT IS ON THE WEST SIDE OF AVENIDA ENCINAS IN A DRAINAGE BOX INLET, 11.5 FT. FROM THE SOUTH END OF THE CURB RETURN AND 2 FT. FROM CURB.

PT. NO. 58 NAME CLSB-058
STAMPING CLSB-058 L.S. 6215
MONUMENT DESCRIPTION:
 SET 2.5" DISK IN SOUTHEAST CORNER OF CANNON RD. BRIDGE OVER CREEK 370' WEST OF FARADAY AVE.
TO REACH DESCRIPTION:
 MONUMENT IS IN SOUTHEAST CORNER OF CANNON RD. BRIDGE OVER CREEK, 370' WEST OF FARADAY AVE. 2.5 FT. SOUTH OF SOUTHERLY CURB AND 16 FT. WEST OF THE EAST END OF BRIDGE RAIL WALL.

PT. NO. 59 NAME AGUA
STAMPING AGUA 1933
MONUMENT DESCRIPTION:
 FD. 3" DISK ON CONCRETE POST, 0.5 FEET ABOVE SURFACE ON RIDGE BETWEEN CANNON RD. AND FARADAY AVE. 1 MI. SOUTHWEST OF EL CAMINO REAL.
TO REACH DESCRIPTION:
 FROM THE INTERSECTION OF CANNON RD. AND FARADAY AVE, GO SOUTH ON FARADAY AVE 400 FT. TO A DIRT ROAD ON THE LEFT, TURN LEFT, GO EAST ON DIRT ROAD UP HILL 0.2 MI. TO RIDGE, GO NORTH ALONG RIDGE 1/4 MI. TO MONUMENT ON THE LEFT. MONUMENT IS ON THE WEST RIM, 67 FT. WESTERLY OF DIRT RD.

PT. NO. 60 NAME CLSB-060
STAMPING CLSB-060 L.S. 6215
MONUMENT DESCRIPTION:
 SET 2" IRON PIPE AND DISK IN CONCRETE COLLAR 15' SOUTHERLY OF THE SOUTHEAST CORNER OF CITY OF CARLSBAD OFFICES PARKING LOT AT 1635 FARADAY AVENUE
TO REACH DESCRIPTION:
 FROM THE INTERSECTION OF FARADAY AVE. AND COLLEGE AVE. GO WESTERLY ON FARADAY AVE. 0.6 MI. TO THE CITY OF CARLSBAD OFFICES AT 1635 FARADAY AVE. ON THE LEFT. TURN LEFT, GO SOUTH INTO DRIVEWAY AND CONTINUE TO THE SOUTH END OF PARKING LOT AND THE MONUMENT. MONUMENT IS 18 FT. SOUTH OF THE MOST SOUTHERLY ANGLE POINT IN CURB.

PT. NO. 61 NAME CLSB-061
STAMPING L.S. 3189
MONUMENT DESCRIPTION:
 FD. WELL MONUMENT IN CENTER OF BULB CUL-DE-SAC AT THE NORTH END OF RUTHERFORD RD. 300 FT. NORTH OF FARADAY AVE.
TO REACH DESCRIPTION:
 MONUMENT IS IN CENTER OF BULB CUL-DE-SAC AT THE NORTH END OF RUTHERFORD RD. 300 FT. NORTH OF FARADAY AVE.

PT. NO. 62 NAME CLSB-062
STAMPING L.S. 3189
MONUMENT DESCRIPTION:
 FD. WELL MONUMENT CENTER OF BULB CUL-DE-SAC AT SOUTHEASTERLY END OF DARWIN COURT.
TO REACH DESCRIPTION:
 MONUMENT IS IN CENTER OF BULB CUL-DE-SAC AT SOUTHEASTERLY END OF DARWIN COURT, SOUTH OF ASTON AVE.

PT. NO. 63 NAME CLSB-063
STAMPING CLSB-063 L.S. 6215
MONUMENT DESCRIPTION:
 SET 2.5" DISK IN WESTERLY CORNER OF DRAINAGE BOX INLET ON THE NORTHWEST SIDE OF COLLEGE BLVD. 0.4 MI. SOUTH OF ASTON AVENUE AT TOE OF CUT SLOPE
TO REACH DESCRIPTION:
 MONUMENT IS IN WESTERLY CORNER OF DRAINAGE BOX INLET ON THE NORTHWEST SIDE OF COLLEGE BLVD. 0.4 MI. SOUTH OF ASTON AVENUE AT TOE OF CUT SLOPE, 4.5 FT. FROM CURB AND 14 FT. SOUTH OF A STREET LIGHT.

PT. NO. 64 NAME CLSB-064
STAMPING L.S. 5669
MONUMENT DESCRIPTION:
 FD. WELL MONUMENT MARKED L.S. 5669 AT INTERSECTION OF COBLESTONE RD. AND SAPHIRE DR.
TO REACH DESCRIPTION:
 MONUMENT IS AT THE INTERSECTION OF COBLESTONE RD. AND SAPHIRE DR., 4 FT. WESTERLY OF A SEWER MANHOLE AND 32.5 FT. SOUTHERLY OF A STREET LIGHT.

PT. NO. 65 NAME CLSB-065
STAMPING CLSB-065 L.S. 6215
MONUMENT DESCRIPTION:
 SET 2.5" DISK IN SOUTHWEST CORNER OF SDG&E VAULT SOUTH SIDE OF CAMINO VIDA ROBLES AND 300' EAST OF WESTERLY INTERSECTION WITH KELLOGG AVE.
TO REACH DESCRIPTION:
 MONUMENT IS ON THE SOUTH SIDE OF CAMINO VIDA ROBLES, 250 FT. EAST OF THE WESTERLY INTERSECTION WITH KELLOGG AVE. 30 FT. SOUTH OF CURB AND 26 FT. WEST OF EASTERLY DRIVEWAY TO POWER PLANT.

PT. NO. 66 NAME CLSB-066
STAMPING L.S. 4506
MONUMENT DESCRIPTION:
 FD. WELL MONUMENT IN CENTER OF BULB CUL-DE-SAC AT EAST END OF OWENS AVE.
TO REACH DESCRIPTION:
 WELL MONUMENT IN CENTER OF BULB CUL-DE-SAC AT EAST END OF OWENS AVE., 0.2 MI. EAST OF CAMINO VIDA ROBLES.

PT. NO. 67 NAME CLSB-067
STAMPING CLSB-067 L.S. 6215
MONUMENT DESCRIPTION:
 SET 2.5" DISK IN DRAINAGE BOX INLET, 50 FEET NORTHEAST OF THE INTERSECTION OF CORTE DE LAS PINA AND COSMOS COURT ON WEST SIDE OF SERVICE ROAD
TO REACH DESCRIPTION:
 FROM THE INTERSECTION OF CORTE DE LAS PINA AND COSMOS COURT GO NORTHERLY 50 FT. ALONG A SERVICE RD. TO THE POINT ON THE LEFT. POINT IS ON THE WEST SIDE OF SERVICE ROAD IN A DRAINAGE BOX, 2 FT. WESTERLY OF CURB AND 98 FT. FROM THE CENTER OF CUL-DE-SAC.

PT. NO. 68 NAME CLSB-068
STAMPING CLSB-068 L.S. 6215
MONUMENT DESCRIPTION:
 SET 2.5" DISK IN DRAINAGE BOX INLET SOUTH SIDE OF CASSIA STREET OPPOSITE THE EAST INTERSECTION OF KALMIA STREET
TO REACH DESCRIPTION:
 MONUMENT IS ON THE SOUTH SIDE OF CASSIA STREET OPPOSITE THE EAST INTERSECTION OF KALMIA STREET IN A DRAINAGE BOX INLET, 71 FT. EAST OF THE CENTER OF KALMIA ST. AND 3.5 FT. FROM CURB FACE.

PT. NO. 69 NAME CLSB-069
STAMPING CLSB-069 L.S. 6215
MONUMENT DESCRIPTION:
 SET 2.5" DISK IN CURB AT THE SOUTHWEST CORNER OF EL CAMINO REAL AND POINSETTIA LANE, 235 FT. FROM THE CENTER OF EL CAMINO REAL.
TO REACH DESCRIPTION:
 MONUMENT IS IN THE SOUTH CURB OF POINSETTIA LANE, 235 FT. WEST OF THE CENTER OF EL CAMINO REAL AND 10 FT. NORTH OF THE EAST END OF A 6 FT. TALL BLOCK WALL.

PT. NO. 70 NAME CLSB-070
STAMPING CLSB-070 L.S. 6215
MONUMENT DESCRIPTION:
 SET 2" IRON PIPE AND DISK IN CONCRETE COLLAR 47 FT. EAST OF EDGE OF PAVEMENT OF EL CAMINO REAL AND 355 FT. SOUTH OF THE INTERSECTION WITH CAMINO VIDA ROBLE
TO REACH DESCRIPTION:
 MONUMENT IS 47 FT. EAST OF EDGE OF PAVEMENT OF EL CAMINO REAL AND 355 FT. SOUTH ALONG THE EASTERLY EDGE PAVEMENT OF THE INTERSECTION WITH CAMINO VIDA ROBLE.

PT. NO. 71 NAME V2002 "VWD3074"
STAMPING GPS CONTROL PT. 2002
MONUMENT DESCRIPTION:
 FD. 2" DISK IN SIDEWALK NORTH SIDE OF PALOMAR AIRPORT ROAD 300 FEET WEST OF MELROSE DRIVE.
TO REACH DESCRIPTION:
 MONUMENT IS IN SIDEWALK NORTH SIDE OF PALOMAR AIRPORT ROAD 300 FEET WEST OF MELROSE DRIVE AND 400 FT. EAST OF EAST LOKER AVE.

PT. NO. 72 NAME CLSB-072
STAMPING CLSB-072 L.S. 6215
MONUMENT DESCRIPTION:
 SET 2.5" DISK IN SOUTHWEST CORNER OF DRAINAGE BOX INLET IN THE NORTHWEST CORNER OF PARKING LOT OF KAISER ELECTRO OPTICS 2752 LOKER AVENUE WEST.
TO REACH DESCRIPTION:
 FROM THE WESTERLY INTERSECTION OF PALOMAR AIRPORT RD. AND LOKER AVE. GO NORTH ON LOKER AVE. 0.2 MI. TO 2752 LOKER AVE (KAISER ELECTRO OPTICAL BLDG). TURN LEFT INTO PARKING LOT, GO NORTH 330 FT. TO THE NORTHWEST CORNER OF PARKING LOT AND THE POINT ON THE LEFT. THE POINT IS ON A DRAINAGE BOX INLET 4.5 FT FROM THE WESTERLY CURB OF PARKING LOT AND 332 FT. NORTH OF THE NORTHERLY CURB OF LOKER AVE.

PT. NO. 73 NAME VWD 3073
STAMPING V.W.D 3073 L.S. 5669
MONUMENT DESCRIPTION:
 FD. 2" DISK IN CONCRETE IN THE MIDDLE OF THE NORTHWEST RIGHT TURN ISLAND AT BUSINESS PARK ROAD AND SAN MARCOS BLVD. IN THE CITY OF VISTA.
TO REACH DESCRIPTION:
 MONUMENT IS IN THE MIDDLE OF THE NORTHWEST RIGHT TURN ISLAND AT BUSINESS PARK ROAD AND SAN MARCOS BLVD., 19.1 FT. NORTHERLY OF A LEAD AND DISK MARKED L.S. 5669 IN THE SOUTHERLY CURB OF ISLAND, AND 20.6 FT. EASTERLY OF A LEAD AND DISK MARKED L.S. 5669 IN THE WESTERLY CURB OF ISLAND.

PT. NO. 74 NAME CLSB-074
STAMPING CLSB-074 L.S. 6215
MONUMENT DESCRIPTION:
 SET 2.5" DISK IN SOUTHEAST CORNER OF DRAINAGE BOX INLET SOUTH SIDE PASEO MONONA OPPOSITE PASEO VALENTE
TO REACH DESCRIPTION:
 MONUMENT IS ON THE SOUTH SIDE OF PASEO MONONA AT THE PROLONGATION OF THE CENTER OF PASEO VALENTE, SET IN DRAINAGE BOX INLET, 5 FT. SOUTH OF THE SOUTH CURB OF PASEO MONONA AND 23 FT. EAST OF A STREET LIGHT.

PT. NO. 75 NAME CLSB-075
STAMPING (BLANK)
MONUMENT DESCRIPTION:
 FD. WELL MONUMENT IN MEDIAN LEFT TURN ISLAND OF MELROSE DRIVE 300 FEET NORTH OF CARRILLO WAY.
TO REACH DESCRIPTION:
 WELL MONUMENT IN MEDIAN LEFT TURN ISLAND OF MELROSE DRIVE 300 FEET NORTH OF CARRILLO WAY AT AN END OF CURVE OF MELROSE DR. 9 FT. SOUTHWESTERLY OF THE NORTHEASTERLY MEDIAN CURB OF MELROSE DR.

PT. NO. 76 NAME CLSB-076
STAMPING CLSB-076 L.S. 6215
MONUMENT DESCRIPTION:
 SET 2.5" DISK IN MEDIAN ISLAND POINSETTIA LANE 0.2 MI. WEST OF PASEO ESCUELA 10 FEET EAST OF ISLAND NOSE.
TO REACH DESCRIPTION:
 FROM THE INTERSECTION OF POINSETTIA LANE AND PASEO ESCUELA GO SOUTHWESTERLY ALONG POINSETTIA LANE 0.2 MI. TO THE POINT IN THE MEDIAN. POINT IS IN THE CURB AT THE SOUTHWESTERLY END OF A MEDIAN ISLAND AND 49 FT. SOUTHWEST OF A STREET LIGHT.

PT. NO. 77 NAME CLSB-077
STAMPING CLSB-077 L.S. 6215
MONUMENT DESCRIPTION:
 SET 2.5" DISK IN SOUTHEAST CORNER OF DRAINAGE BOX INLET ON SOUTH SIDE OF FARADAY AVENUE 115 FEET WEST OF BROOKHAVEN PASS.
TO REACH DESCRIPTION:
 MONUMENT IS IN THE CITY OF VISTA ON THE SOUTH SIDE OF FARADAY ST. 115 FT. WEST OF BROOKHAVEN PASS AND 2 FT. SOUTH OF CURB.

PT. NO. 78 NAME V2001
STAMPING GPS CONTROL PT. 2001
MONUMENT DESCRIPTION:
 FD. 2" ALUMINUM DISK IN AC IN THE MIDDLE OF S. MELROSE DRIVE AT SOUTH END, 400 FT. SOUTH OF ASPEN WAY IN THE CITY OF VISTA.
TO REACH DESCRIPTION:
 MONUMENT IS IN THE MIDDLE OF S. MELROSE DRIVE AT SOUTH END, 400 FT. SOUTH OF ASPEN WAY BETWEEN CURBED MEDIAN AND WOOD BARRICADE.

PT. NO. 79 NAME V2009
STAMPING GPS CONTRL PT. 2009
MONUMENT DESCRIPTION:
 FD. 2" ALUMINUM DISK IN AC, 5 FT. NORTH OF WELL MONUMENT AT THE CENTER OF BULB CUL-DE-SAC AT THE SOUTH END OF MOUNTAIN PASS IN THE CITY OF VISTA.
TO REACH DESCRIPTION:
 MONUMENT IS IN A.C. 5 FT. NORTH OF WELL MONUMENT AT THE CENTER OF BULB CUL-DE-SAC AT THE SOUTH END OF MOUNTAIN PASS, SOUTHWESTERLY OF BROOKHAVEN PASS IN THE CITY OF VISTA.

PT. NO. 80 NAME V2011 "VWD3044"
STAMPING (BLANK)
MONUMENT DESCRIPTION:
 FD. 1" SQUARE STEEL PIN WITH PUNCH IN CENTER AT THE CENTER OF THE INTERSECTION OF SHADOWRIDGE DRIVE AND ANTIGUA DRIVE IN THE CITY OF VISTA.
TO REACH DESCRIPTION:
 MONUMENT IS IN THE CENTER OF THE INTERSECTION OF SHADOWRIDGE DRIVE AND ANTIGUA DRIVE IN THE CITY OF VISTA.

PT. NO. 81 NAME V2017
STAMPING RCE 27732
MONUMENT DESCRIPTION:
 FD. WELL MONUMENT AT THE INTERSECTION OF WISTERIA DR. AND NIGHTHAWK CT. 200 FT. NORTH OF CANNON RD.
TO REACH DESCRIPTION:
 MONUMENT IS AT THE INTERSECTION OF WISTERIA DR. AND NIGHTHAWK CT. 200 FT. NORTH OF CANNON RD. IN THE CITY OF OCEANSIDE.

PT. NO. 82 NAME V2016
STAMPING GPS CONTROL PT. 2016
MONUMENT DESCRIPTION:
 FD. 2" DISK IN MIDDLE OF BULB CUL-DE-SAC AT THE WEST END OF NORMOUNT ROAD 100 FT. WEST OF WAVERLY ROAD.
TO REACH DESCRIPTION:
 MONUMENT IS IN THE MIDDLE OF BULB CUL-DE-SAC AT THE WEST END OF NORMOUNT ROAD 100 FT. WEST OF WAVERLY ROAD IN THE CITY OF OCEANSIDE.

PT. NO. 83 NAME V2021
STAMPING GPS CONTROL PT. 2021
MONUMENT DESCRIPTION:
 FD. 2" DISK IN AC AT INTERSECTION OF MIRA MONTE DRIVE AND LAKE BLVD.
TO REACH DESCRIPTION:
 MONUMENT IS IN AC AT INTERSECTION OF MIRA MONTE DR. AND LAKE BLVD. AT THE APPROXIMATE CENTERLINE OF LAKE BLVD. AND THE 25 FT. WESTERLY OF THE CENTERLINE OF MIRA MONTE DR. IN THE CITY OF OCEANSIDE.

ROS 17271

PT. NO. 84 NAME CLSB-084
STAMPING CLSB-084 L.S. 6215
MONUMENT DESCRIPTION:
 SET 2.5" DISK IN CURB NEXT TO CONCRETE PEDESTAL WITH 2 1/2 FOOT TALL GREY BOX ON NORTH SIDE OF HAYMAR DRIVE 670' WEST OF COLLEGE BLVD.
TO REACH DESCRIPTION:
 MONUMENT IS NEXT TO CONCRETE PEDESTAL WITH 2 1/2 FT. TALL GREY BOX ON NORTH SIDE OF HAYMAR DRIVE 670' WEST OF COLLEGE BLVD AND ACROSS FROM MOSSY NISSAN AT 3635 HAYMAR DRIVE.

PT. NO. 85 NAME CLSB-085
STAMPING CLSB-085 L.S. 6215
MONUMENT DESCRIPTION:
 SET 2.5" DISK IN DRAINAGE BOX INLET SOUTH SIDE OF VISTA WAY, 0.7 MI. EAST OF EL CAMINO REAL AND 0.2 MI. WEST OF RANCHO DEL ORO IN THE CITY OF OCEANSIDE.
TO REACH DESCRIPTION:
 MONUMENT IS IN THE WEST END OF A DRAINAGE BOX INLET ON THE SOUTH SIDE OF VISTA WAY 0.7 MI. EAST OF EL CAMINO REAL, 0.2 MI. WEST OF RANCHO DEL ORO, 120 FT. WEST OF END OF CURVE AND OPPOSITE AUTOMOBILE CLUB OFFICES.

PT. NO. 86 NAME CLSB-086
STAMPING CLSB-086 L.S. 6215
MONUMENT DESCRIPTION:
 SET 2.5" DISK IN NORTHWEST CORNER OF SOUTH VISTA WAY BRIDGE OVER BUENA VISTA CREEK 100 FEET NORTH OF THE WEST END OF VISTA WAY.
TO REACH DESCRIPTION:
 MONUMENT IS IN THE NORTHEAST CORNER OF THE SOUTH VISTA WAY BRIDGE OVER BUENA VISTA CREEK, 125 FT. NORTH OF HAYMAR DR. 3' WEST OF BRIDGE WALL AND 2 FT. SOUTH OF NORTHERLY EDGE OF CONCRETE.

PT. NO. 87 NAME CLSB-087
STAMPING CLSB-087 L.S. 6215
MONUMENT DESCRIPTION:
 SET 2.5" DISK IN WEST CURB OPPOSITE 2906 AVENIDA DE ANITA, 190 FT. NORTH OF CALLE SUSANA.
TO REACH DESCRIPTION:
 MONUMENT IS IN WEST CURB OPPOSITE 2906 AVENIDA DE ANITA, 190 FT. NORTH OF CALLE SUSANA.

PT. NO. 88 NAME CLSB-088
STAMPING CLSB-088 L.S. 6215
MONUMENT DESCRIPTION:
 SET 2" IRON PIPE AND DISK AT TOP OF CUT SLOPE 50 FT. NORTH OF CARLSBAD VILLAGE DRIVE, 0.1 MI. EAST OF PONTIAC DRIVE.
TO REACH DESCRIPTION:
 FROM THE INTERSECTION OF CARLSBAD VILLAGE DR. AND PONTIAC DR. GO EAST ON CARLSBAD VILLAGE DR. 300 FT. TO A DIRT RD. ON THE LEFT, TURN LEFT, GO NORTH THEN EAST 150 FT. TO THE TOP OF A KNOLL AND THE MONUMENT. MONUMENT IS NEAR THE NORTH RIM, 15 FT. NORTHWESTERLY OF A 1" IRON PIPE WITH PLUG MARKED "O'DAY TRAVERSE PT." AND 200 FT. FROM A BLOCK WALL.

PT. NO. 89 NAME CLSB-089
STAMPING CLSB-089 L.S. 6215
MONUMENT DESCRIPTION:
 SET 2.5" DISK IN SOUTH CURB OF CARLSBAD VILLAGE DRIVE IN MIDDLE OF CURVE CONCAVE NORTHEAST, 205 FT. SOUTHEASTERLY OF VICTORIA AVENUE.
TO REACH DESCRIPTION:
 MONUMENT IS IN SOUTH CURB OF CARLSBAD VILLAGE DRIVE IN MIDDLE OF CURVE CONCAVE NORTHEAST, 205 FT. SOUTHEASTERLY OF VICTORIA AVENUE.

PT. NO. 90 NAME CLSB-090
STAMPING CLSB-090 L.S. 6215
MONUMENT DESCRIPTION:
 SET 2.5" DISK IN MEDIAN ISLAND CURB OF COLLEGE BLVD. 90 FT. NORTH OF THE CENTER OF CARLSBAD VILLAGE DRIVE.
TO REACH DESCRIPTION:
 MONUMENT IS IN THE EASTERLY MEDIAN ISLAND CURB OF COLLEGE BLVD. 90 FT. NORTH OF THE CENTER OF CARLSBAD VILLAGE DRIVE AND 30 FT. NORTH OF THE SOUTH END OF MEDIAN ISLAND.

PT. NO. 91 NAME CLSB-091
STAMPING RCE 26433
MONUMENT DESCRIPTION:
 FD. WELL MONUMENT IN CENTER OF BULB CUL-DE-SAC AT THE NORTH END OF MILFORD PLACE 0.2 MI. NORTH OF TAMARACK AVE.
TO REACH DESCRIPTION:
 MONUMENT IS IN CENTER OF BULB CUL-DE-SAC AT THE NORTH END OF MILFORD PLACE 0.2 MI. NORTH OF TAMARACK AVE.

PT. NO. 92 NAME CLSB-092
STAMPING CLSB-092 L.S. 6215
MONUMENT DESCRIPTION:
 SET ROD DRIVEN TO REFUSAL IN WELL WITH COVER IN WEST END OF DAM FOR LAKE CALAVERA.
TO REACH DESCRIPTION:
 FROM THE INTERSECTION OF KNOWLWOOD DR. AND TAMARACK AVE. GO SOUTHERLY 0.15 MI. TO PAVED ACCESS RD. TURN LEFT, GO ALONG ACCESS RD. 130 FT. TO A GATE, CONTINUE SOUTHERLY THROUGH GATE 175 FT. TO A DIRT RD ON THE LEFT, TURN LEFT ONTO DIRT RD. SO SOUTHEAST 360 FT. TO EARTHEN DAM. MONUMENT IS SET ON TOP OF DAM 10 FT. EAST OF WEST END OF DAM.

PT. NO. 93 NAME CLSB-093
STAMPING CLSB-093 L.S. 6215
MONUMENT DESCRIPTION:
 SET 2" IRON PIPE SOUTH OF LAKE CALAVERA NORTH OF EL CAMINO REAL, EAST OF COLLEGE BLVD AND WEST OF MELROSE DRIVE 0.7 MI. ALONG OILED ROAD TO WATER TOWER AT LAST CURVE AND UPHILL GRADE TO TANK. MONUMENT IS AT END OF TURNOUT 15 FT. FROM BARRIER RAIL.
TO REACH DESCRIPTION:
 FORM THE INTERSECTION OF EL CAMINO REAL AND CANNON RD. GO SOUTH 200 FT. ON EL CAMINO REAL TO A PAVED RD. ON THE EAST SIDE OF EL CAMINO REAL, GO EAST ON PAVED RD. PAST MOBILE HOME PARK 0.8 MI. TO A DIRT RD. CONTINUE ON DIRT RD. STAY RIGHT PAST HOUSE

PT. NO. 94 NAME CLSB-094
STAMPING CLSB-094 L.S. 6215
MONUMENT DESCRIPTION:
 SET 2" IRON PIPE AND DISK ON NORTH SIDE OF SAN ELIJO ROAD (FORMERLY QUESTHAVEN RD.) 0.25 MI. EAST OF RANCHO SANTA FE ROAD AT TURNOUT. 3 FT. FROM WATER VALVE WITNESS POST.
TO REACH DESCRIPTION:
 FROM THE INTERSECTION OF RANCHO SANTA FE RD. AND SAN ELIJO RD. (FORMERLY QUESTHAVEN RD.) GO SOUTHEASTERLY ALONG SAN ELIJO RD. 0.25 MI. TO A DIRT RD. TURNOUT AND THE MONUMENT ON THE LEFT. THE MONUMENT IS LOCATED ON THE EASTERLY SIDE OF DIRT ROAD, 7 FT. FROM THE NORTHEASTERLY EDGE OF PAVEMENT OF SAN ELIJO RD., 4 FT. FROM WATER VALVE, 3 FT. FROM WATER VALVE WITNESS POST AND 56 FT. NORTHERLY OF POWER POLE NO. 838355H.

PT. NO. 95 NAME CLSB-095
STAMPING CLSB-095 L.S. 6215
MONUMENT DESCRIPTION:
 SET 2.5" DISK IN CURB ON WEST SIDE OF MELROSE DRIVE 0.25 MI. SOUTH OF PALOMAR AIRPORT ROAD OPPOSITE FIRE HYDRANT
TO REACH DESCRIPTION:
 FROM THE INTERSECTION OF MELROSE DR. AND PALOMAR AIRPORT RD. GO SOUTH ON MELROSE DR. 0.25 MI. TO A FIRE HYDRANT AND THE POINT ON THE RIGHT. MONUMENT IS SET IN WESTERLY CURB OF MELROSE DR. CENTERED ON A 5 FT. GAP IN 2 FT. TALL GUARD RAIL, 9 FT. EAST OF FIRE HYDRANT.

PT. NO. 96 NAME SDGPS 41
STAMPING SDGPS 41 HPGN-AZ
MONUMENT DESCRIPTION:
 FD. CADT DISK IN NORTH SIDEWALK OF PALOMAR AIRPORT ROAD 640 FEET WEST OF EL FUERTE STREET.
TO REACH DESCRIPTION:
 MONUMENT IS IN THE CENTER OF NORTH SIDEWALK OF PALOMAR AIRPORT ROAD 640 FEET WEST OF EL FUERTE STREET.

PT. NO. 97 NAME CLSB-097
STAMPING RCE 26433
MONUMENT DESCRIPTION:
 FD. DISK IN MEDIAN ISLAND CURB AT END OF CURVE OF EL CAMINO REAL 350 FT. NORTH OF PALOMAR AIRPORT ROAD IN LEFT TURN POCKET.
TO REACH DESCRIPTION:
 MONUMENT IS MEDIAN ISLAND CURB AT END OF CURVE OF EL CAMINO REAL 350 FT. NORTH OF PALOMAR AIRPORT ROAD IN LEFT TURN POCKET.

PT. NO. 98 NAME CLSB-098
STAMPING CLSB-098 L.S. 6215
MONUMENT DESCRIPTION:
 SET 2.5" DISK IN CURB AT THE SOUTHEAST CORNER OF ORION STREET AND ORION WAY IN FRONT OF FIRE STATION.
TO REACH DESCRIPTION:
 MONUMENT IS AT THE SOUTHEAST CORNER OF ORION ST. AND ORION WAY, 225 FT. NORTH OF FARADAY AVE. 42 FT. SOUTHWEST OF FIRE STATION ENTRANCE.

PT. NO. 99 NAME CLSB-099
STAMPING CLSB-099 L.S. 6215
MONUMENT DESCRIPTION:
 SET 2.5" DISK IN CURB AT THE SOUTH END OF WHITE BIRCH DR. 108 FT. SOUTH OF SEQUOIA CREST AT THE SOUTH END OF CUL-DE-SAC.
TO REACH DESCRIPTION:
 MONUMENT IS IN CURB AT THE SOUTH END OF WHITE BIRCH DR. 108 FT. SOUTH OF SEQUOIA CREST AT THE SOUTH END OF CUL-DE-SAC, 50 FT. SOUTHEAST OF A STREET LIGHT.

PT. NO. 100 NAME CLSB-100
STAMPING CLSB-100 L.S. 6215
MONUMENT DESCRIPTION:
 SET 2" IRON PIPE AND DISK 1/2 MI. SOUTHERLY OF SQUIRES DAM ON TOP OF CANYON RIM.
TO REACH DESCRIPTION:
 FROM THE INTERSECTION OF EL CAMINO REAL AND SUNNY CREEK RD. GO NORTHEAST 1.0 MI. ON DIRT SUNNY CREEK RD. TO A PAVED RD. CONTINUE ON PAVED RD. 0.3 MI. TO THE TOP OF CANYON RIDGE, TURN RIGHT, GO SOUTH 0.2 MI. ON DIRT RD. ALONG THE CANYON RIM THROUGH CULTIVATED FIELDS TO THE SOUTHEAST CORNER OF FIELDS AND THE MONUMENT ON THE LEFT. MONUMENT IS APPROXIMATELY 10 FT. FROM RIM AND AMONG ROCKS.

PT. NO. 101 NAME CLSB-101
STAMPING CLSB-101 L.S. 6215
MONUMENT DESCRIPTION:
 SET 2" IRON PIPE AND DISK IN AC AT THE INTERSECTION OF A GAS EASEMENT RD. AND PAVED ACCESS RD. AT THE SOUTHWEST CORNER OF A CHURCH PARKING LOT, 100 FT. NORTHWEST OF CANNON RD. AND 0.1 MI. SOUTHWEST OF MYSTRA DR.
TO REACH DESCRIPTION:
 FROM THE INTERSECTION OF MYSTRA DR. AND CANNON RD. IN THE CITY OF VISTA, GO SOUTHWEST ON MYSTRA DR. TO CHURCH ENTRANCE ON RIGHT. TURN RIGHT, GO ALONG CHURCH ENTRANCE TO THE SOUTHWEST CORNER OF CHURCH PARKING LOT AND TO ACCESS RD. POINT IS 25 FT. PAST GATE IN THE CENTER OF INTERSECTION OF THE ACCESS RD AND A GAS LINE EASEMENT RD.

PT. NO. 103 NAME CLSB-103
STAMPING CLSB-103 L.S. 6215
MONUMENT DESCRIPTION:
 SET 2" IRON PIPE AND DISK AT THE NORTHEASTERLY END OF RANCHO CARLSBAD DR. 25 FT. NORTHEAST OF END OF PAVEMENT.
TO REACH DESCRIPTION:
 FROM THE INTERSECTION OF EL CAMINO REAL AND RANCHO CARLSBAD DR. GO NORTHEAST 0.8 MI. PAST A GUARD SHACK FOR MOBILE HOME VILLAGE TO THE END OF PAVEMENT AND THE POINT ON THE RIGHT. POINT IS IN THE EXTENSION OF THE SOUTHEASTERLY DIRT SHOULDER 25 FT. PAST THE END OF PAVEMENT.

PT. NO. 104 NAME CLSB-104
STAMPING CLSB-104 L.S. 6215
MONUMENT DESCRIPTION:
 SET 2.5" DISK IN TOP OF CONCRETE STORM DRAIN RISER ON WEST SIDE OF DIRT ROAD. FROM CALAVERAS DRIVE AND EL CAMINO REAL GO NORTH ON CALAVERAS DRIVE 1.4 MI. TO POINT ON LEFT.
TO REACH DESCRIPTION:
 FROM CALAVERAS DRIVE AND EL CAMINO REAL GO NORTHEAST ON CALAVERAS DRIVE ALONG A 20 FT. WIDE PAVED RD. 0.45 MI. TO FORK IN ROAD, TAKE RIGHT FORK GO EAST 0.2 MI. TO THE END OF PAVEMENT, CONTINUE EAST THEN NORTH ALONG THE DIRT RD. 0.7 MI. TO THE POINT ON THE LEFT. MONUMENT IS SET ON THE NORTH SIDE OF A CONCRET 6 FT. DIAMETER WATER RISER PAINTED "B.O. 305+0036", 25 FT. WEST OF DIRT RD.

PT. NO. 105 NAME CLSB-105
STAMPING CLSB-105 L.S. 6215
MONUMENT DESCRIPTION:
 SET 2.5" DISK IN NORTHEAST CORNER OF CANNON ROAD BRIDGE OVER AGUA HEDIONDA CREEK 120 FEET SOUTHWEST OF EL CAMINO REAL
TO REACH DESCRIPTION:
 MONUMENT IS ON THE SIDEWALK AT THE NORTHEASTERLY CORNER OF THE CANNON RD. BRIDGE OVER AGUA HEDIONDA CREEK. 120 FT. SOUTHWEST OF EL CAMINO REAL, 3 FT. FROM CURB AND 13 FT. SOUTHWEST OF THE NORTHEASTERLY END OF BRIDGE WALL.

PT. NO. 106 NAME CLSB-106
STAMPING L.S. 5059
MONUMENT DESCRIPTION:
 FD. WELL MONUMENT AT THE INTERSECTION OF BYRON PLACE AND MASTERS ROAD.
TO REACH DESCRIPTION:
 MONUMENT IS AT THE CENTERLINE INTERSECTION OF BYRON PLACE AND MASTERS ROAD. NOTE: USED + MARK, NOT PUNCH IN DISK.

PT. NO. 107 NAME CLSB-107
STAMPING SD. CO. ENGR. DEPT.
MONUMENT DESCRIPTION:
 FD. WELL MONUMENT END OF CURVE IN MEDIAN OF EL CAMINO REAL 300 FEET NORTHWEST OF COLLEGE BLVD.
TO REACH DESCRIPTION:
 MONUMENT IS AT THE END OF CURVE ON CENTERLINE IN MEDIAN OF EL CAMINO REAL 300 FT. NORTHWEST OF COLLEGE BLVD IN A PAINTED ISLAND.

PT. NO. 108 NAME CLSB-108
STAMPING CLSB-108 L.S. 6215
MONUMENT DESCRIPTION:
 SET 2.5" DISK IN DRAINAGE BOX INLET ON NORTH SIDE OF PALMER WAY, 100 FEET EASTERLY OF COUGAR DRIVE
TO REACH DESCRIPTION:
 MONUMENT IS ON THE NORTH SIDE OF PALMER WAY, 100 FEET EASTERLY OF COUGAR DRIVE, 2 FT. NORTH OF CURB AND 63 FT. NORTH OF FIRE HYDRANT.

PT. NO. 109 NAME CLSB-109
STAMPING CLSB-109 L.S. 6215
MONUMENT DESCRIPTION:
 SET 2.5" DISK IN DRAINAGE BOX INLET ON THE SOUTH SIDE OF CANNON RD. 0.2 MI. WEST OF EL CAMINO REAL, 3 FT. FROM CURB, 98 FT. WEST OF A STREET LIGHT AND 150 FT. +/- EASTERLY OF A SEWER PUMP STATION
TO REACH DESCRIPTION:
 MONUMENT IS IN A DRAINAGE BOX INLET ON THE SOUTH SIDE OF CANNON RD. 0.2 MI. WEST OF EL CAMINO REAL, 3 FT. FROM CURB, 98 FT. WEST OF A STREET LIGHT AND 150 FT. +/- EASTERLY OF A SEWER PUMP STATION

PT. NO. 110 NAME CLSB-110
STAMPING CLSB-110 L.S. 6215
MONUMENT DESCRIPTION:
 SET WELL MONUMENT IN NORTHEAST SHOULDER OF EL CAMINO REAL 1/2 MI. NORTHWEST OF CANNON ROAD AND 50 FEET NORTHWEST OF PAC-BELL MANHOLE.
TO REACH DESCRIPTION:
 FROM THE INTERSECTION OF CANNON RD. AND EL CAMINO REAL GO NORTH ON EL CAMINO REAL 0.4 MI. TO THE MONUMENT IN THE EAST SHOULDER OF EL CAMINO REAL 3 FT. FROM AC. BERM AND 54 FT. NORTH OF A PAC-BELL MANHOLE.

ROS 17271
10-0-12

PT. NO. 111 NAME CLSB-111
STAMPING CLSB-111 L.S. 6215
MONUMENT DESCRIPTION:
 SET 2.5" DISK IN NORTH CURB OF PARK DRIVE, 200 FEET WEST OF KELLY DRIVE.
TO REACH DESCRIPTION:
 MONUMENT IS IN THE NORTH SIDE CURB OF PARK DR. 248 FT. WEST OF KELLY DR. IN FRONT OF LAGUNA RIVIERA PARK.

PT. NO. 112 NAME CLSB-112
STAMPING L.S. 3189
MONUMENT DESCRIPTION:
 FD. WELL MONUMENT IN CENTER OF BULB CUL-DE-SAC AT THE NORTH END OF SALISBURY DRIVE.
TO REACH DESCRIPTION:
 MONUMENT IS IN CENTER OF BULB CUL-DE-SAC AT THE NORTH END OF SALISBURY DRIVE 0.1 MI. NORTHERLY OF BRIGHTON RD.

PT. NO. 113 NAME CLSB-113
STAMPING L.S. 3189
MONUMENT DESCRIPTION:
 FD. WELL MONUMENT IN CENTER CUL-DE-SAC AT THE WEST END OF CHELSEA CT.
TO REACH DESCRIPTION:
 MONUMENT IS IN THE CENTER CUL-DE-SAC AT THE WEST END OF CHELSEA CT. WESTERLY OF SOUTHAMPTON RD.

PT. NO. 114 NAME CLSB-114
STAMPING L.S. 3465
MONUMENT DESCRIPTION:
 FD. WELL MONUMENT AT THE END OF CURVE OPPOSITE 4793 GATESHEAD RD.
TO REACH DESCRIPTION:
 FROM THE INTERSECTION OF GATESHEAD RD. AND EDINBURGH DR. GO EASTERLY THEN NORTHERLY ALONG GATESHEAD RD. 0.1 MI. TO THE END OF CURVE AND THE MONUMENT. MONUMENT IS 250 FT. SOUTHERLY OF THE BULB CU-DE-SAC IN FRONT OF 4793 GATESHEAD RD. IN THE MIDDLE OF THE RD.

PT. NO. 115 NAME CLSB-115
STAMPING CLSB-115 L.S. 6215
MONUMENT DESCRIPTION:
 SET 2" IRON PIPE AND DISK IN WEST SIDE AC SHOULDER OPPOSITE 3935 SKYLINE RD. 0.2 MI. NORTH OF TAMARACK AVE.
TO REACH DESCRIPTION:
 FROM THE INTERSECTION OF TAMARACK AVE. AND SKYLINE RD. GO NORTH ON SKYLINE RD. 0.2 MI. TO THE MONUMENT ON THE LEFT. MONUMENT IS OPPOSITE 3935 SKYLINE RD. 8 FT. FROM EDGE OF PAVEMENT IN SHOULDER.

PT. NO. 116 NAME CLSB-116
STAMPING CLSB-116 L.S. 6215
MONUMENT DESCRIPTION:
 SET 2.5" DISK IN WEST CURB OPPOSITE 4264 SKYLINE RD. 0.2 MI. SOUTH OF TAMARACK AVE.
TO REACH DESCRIPTION:
 MONUMENT IS LOCATED ON THE WEST SIDE OF SKYLINE RD. 0.2 MI. SOUTH OF TAMARACK AVE. OPPOSITE 4264 SKYLINE RD. ADJACENT TO A WATER TANK FACILITY, 39 FT. SOUTH OF THE NORTHEAST ANGLE POINT IN A 6 FT. TALL CHAIN LINK FENCE AROUND FACILITY.

PT. NO. 117 NAME CLSB-117
STAMPING RCE 32734
MONUMENT DESCRIPTION:
 FD. WELL MONUMENT AT INTERSECTION OF PARK DRIVE AND NEBLINA DRIVE.
TO REACH DESCRIPTION:
 MONUMENT IS AT THE INTERSECTION OF PARK DRIVE AND NEBLINA DRIVE.

PT. NO. 118 NAME CLSB-118
STAMPING CLSB-118 L.S. 6215
MONUMENT DESCRIPTION:
 SET 2" IRON PIPE AND DISK ON TOP OF SLOPE ON THE SOUTH SIDE OF ADAMS ST. OPPOSITE HIGHLAND DRIVE.
TO REACH DESCRIPTION:
 MONUMENT IS ON TOP OF SLOPE ON THE SOUTH SIDE OF ADAMS ST. OPPOSITE HIGHLAND DR. 50 FT. SOUTHERLY OF INTERSECTION, 7 FT. WESTERLY OF THE EDGE OF PAVEMENT AND 50 FT. WEST OF POWER POLE NO. 312989.

PT. NO. 119 NAME CLSB-119
STAMPING L.S. 1162
MONUMENT DESCRIPTION:
 FD. WELL MONUMENT IN CENTER OF BULB CUL-DE-SAC AT THE SOUTHEAST END OF SYME DRIVE.
TO REACH DESCRIPTION:
 MONUMENT IS IN THE CENTER OF BULB CUL-DE-SAC AT THE SOUTHEAST END OF SYME DRIVE. SOUTHEAST OF CHINQUAPIN AVE., 7 FT. WEST OF A SEWER MANHOLE AND 45 FT. NORTHWEST OF A STREET LIGHT.

PT. NO. 120 NAME CLSB-120
STAMPING CLSB-120 L.S. 6215
MONUMENT DESCRIPTION:
 SET 2.5" DISK IN WEST CURB OF VALLEY STREET 85 FT. SOUTH OF MAGNOLIA AVE. IN FRONT OF VALLEY JUNIOR HIGH SCHOOL.
TO REACH DESCRIPTION:
 MONUMENT IS IN WEST CURB OF VALLEY STREET 85 FT. SOUTH OF MAGNOLIA AVE. IN FRONT OF VALLEY JUNIOR HIGH SCHOOL, 65 FT. SOUTHWEST OF POWER POLE NO. P225725.

PT. NO. 121 NAME CLSB-121
STAMPING CLSB-121 L.S. 6215
MONUMENT DESCRIPTION:
 SET 2.5" DISK IN WEST CURB OPPOSITE 3334 EUREKA STREET AT ANGLE POINT IN CURB AT NORTH END OF PARALLEL PARKING SPACES.
TO REACH DESCRIPTION:
 MONUMENT IS IN WEST CURB OPPOSITE 3334 EUREKA STREET AT ANGLE POINT IN CURB AT NORTH END OF PARALLEL PARKING SPACES, 17 FT. SOUTHWEST OF POWER POLE NO. 24625.

PT. NO. 122 NAME CLSB-122
STAMPING CLSB-122 L.S. 6215
MONUMENT DESCRIPTION:
 SET 2.5" DISK IN NORTH CURB OF CARLSBAD VILLAGE DRIVE, 0.1 MI. WEST OF HIGHLAND DRIVE OPPOSITE PALM TREE IN CITY LIBRARY PARKING LOT.
TO REACH DESCRIPTION:
 MONUMENT IS IN THE NORTH SIDE CURB OF CARLSBAD VILLAGE DRIVE, 0.1 MI. WEST OF HIGHLAND DRIVE AND 111 FT. WEST OF THE EAST EXIT TO CITY LIBRARY.

PT. NO. 123 NAME CLSB-123
STAMPING CLSB-123 L.S. 6215
MONUMENT DESCRIPTION:
 SET 2.5" DISK IN DRAINAGE BOX INLET WEST SIDE OF MONROE STREET ON THE WESTERLY PROLONGATION OF THE NORTHERLY CURB OF GAYLE WAY IN FRONT OF CITY COMMUNITY SWIM CENTER.
TO REACH DESCRIPTION:
 MONUMENT IS IN DRAINAGE BOX INLET ON THE WEST SIDE OF MONROE STREET AT THE WESTERLY PROLONGATION OF THE NORTHERLY CURB OF GAYLE WAY IN FRONT OF CITY COMMUNITY SWIM CENTER, 1.5 FT. FROM CURB AND 89 FT. NORTHWESTERLY OF A FIRE HYDRANT.

PT. NO. 124 NAME CLSB-124
STAMPING CLSB-124 L.S. 6215
MONUMENT DESCRIPTION:
 SET 2.5" DISK IN MEDIAN EL CAMINO REAL 300 FEET NORTH OF CHESTNUT AVE.
TO REACH DESCRIPTION:
 MONUMENT IS IN MEDIAN CURB OF EL CAMINO REAL 300 FEET NORTH OF CHESTNUT AVE. IN TURN POCKET.

PT. NO. 125 NAME CLSB-125
STAMPING CLSB-125 L.S. 6215
MONUMENT DESCRIPTION:
 SET 2" IRON PIPE AND DISK ALONG GAS LINE EASEMENT ROAD AT THE SOUTHWEST CORNER OF LEISURE VILLAGE IN VISTA AND 5 FT. EASTERLY OF A GAS LINE MARKER POST.
TO REACH DESCRIPTION:
 FROM CANNON RD. AND MYSTRA DR. GO NORTH ON ON MYSTRA TO A CHURCH ON THE 1ST LOT ON THE LEFT. TURN LEFT INTO CHURCH PARKING LOT AND GO TO THE SOUTHWEST CORNER OF LOT, GO PART WAY DOWN EXIT RAMP TO CANNON RD. AND TURN RIGHT ONTO PAVED ACCESS RD. AND GATE. PROCEED THROUGH GATE TO THE DIRT ROAD ALONG A GAS LINE EASEMENT. TURN LEFT, GO SOUTH ALONG GAS LINE EASEMENT RD. 0.8 MI. TO THE END OF THE SENIOR HOUSING DEVELOPMENT AND THE POINT ON THE LEFT. MONUMENT IS 5 FT. EASTERLY OF A GAS LINE MARKER POST.

PT. NO. 126 NAME CLSB-126
STAMPING CLSB-126 L.S. 6215
MONUMENT DESCRIPTION:
 SET 2" IRON PIPE AND DISK 15 FEET OFF EAST SHOULDER OF EL CAMINO REAL 100 FEET SOUTH OF INTERSECTION WITH TAMARACK AVE. 7 FEET OUTSIDE OF 2'X3' AT&T VAULT.
TO REACH DESCRIPTION:
 FROM THE INTERSECTION OF EL CAMINO REAL AND TAMARACK AVE. GO SOUTHEAST ALONG EL CAMINO REAL 100 FT. TO THE POINT ON THE LEFT. POINT IS ON THE NORTH BOUND SIDE OF EL CAMINO REAL 15 FT. NORTHEAST OF AC. CURB AND 7 FT. NORTHEAST OF AT&T VAULT.

PT. NO. 127 NAME CLSB-127
STAMPING CLSB-127 L.S. 6215
MONUMENT DESCRIPTION:
 SET 2.5" DISK IN CONCRETE CROSS GUTTER AT THE NORTH END OF CEDARWOOD WAY, 400 FT. NORTH OF HOSP WAY.
TO REACH DESCRIPTION:
 MONUMENT IS IN CONCRETE CROSS GUTTER OF THE WESTERLY PARKING AREA AT NORTH END OF CEDARWOOD WAY, 400 FT. NORTH OF HOSP WAY, 26 FT. SOUTHWEST OF A STREET LIGHT.

PT. NO. 128 NAME CLSB-128
STAMPING CLSB-128 L.S. 6215
MONUMENT DESCRIPTION:
 SET 2.5" DISK IN NORTHWEST CORNER OF JEFFERSON STREET BRIDGE OVER BUENA VISTA LAGOON, 0.1 MI. NORTH OF MARRON RD.
TO REACH DESCRIPTION:
 MONUMENT IS IN THE NORTHWEST CORNER OF THE JEFFERSON STREET BRIDGE OVER BUENA VISTA LAGOON, 0.1 MI. NORTH OF MARRON RD., 2 FT. WEST OF CURB AND 17 FT. SOUTH OF THE NORTH END OF BRIDGE WALL.

PT. NO. 129 NAME BM - OC 155
STAMPING OC 155
MONUMENT DESCRIPTION:
 FD. 3" SAN DIEGO COUNTY DISK IN TOP OF CONCRETE SIGNAL BASE (SIGNAL REMOVED) 500 FEET NORTH OF COAST HIGHWAY 101 INTERSECTION WITH RAILROAD TRACKS, 14 FEET EAST OF TRACKS, IN BACK OF CARLSBAD WATER FACILITY
TO REACH DESCRIPTION:
 FROM THE INTERSECTION OF CARLSBAD BLVD. (COAST HWY. 101) AND VISTA WAY IN OCEANSIDE, GO SOUTH ALONG CARLSBAD BLVD. ACROSS THE BUENA VISTA LAGOON 0.5 MI. TO THE CARLSBAD WATER FACILITY ON THE RIGHT, TURN RIGHT GO AROUND BACK OF FACILITY AND NORTHERLY ALONG TRACK TO THE POINT ON THE LEFT. POINT IS ON A CONCRETE SIGNAL PEDESTAL 500' SOUTH OF THE CARLSBAD BLVD. BRIDGE OVER RAILROAD TRACKS AND 10 FT. FROM THE EAST RAIL OF TRACKS.

PT. NO. 130 NAME CLSB-130
STAMPING CLSB-130 L.S. 6215
MONUMENT DESCRIPTION:
 SET 2.5" DISK IN SOUTHEAST CORNER OF DRAINAGE BOX INLET AT THE END OF CURB RETURN IN THE NORTHEAST CORNER OF GRAND AVENUE AND WASHINGTON STREET, 52 FT. WEST OF RAILROAD TRACKS AND 40 FEET NORTH OF THE CENTER OF GRAND AVENUE
TO REACH DESCRIPTION:
 MONUMENT IS IN THE NORTHEAST CORNER OF GRAND AVE. AND WASHINGTON ST. 52 FT. WEST OF RAILROAD TRACKS, 4.5 FT. EAST OF THE EASTERLY CURB OF WASHINGTON ST. AND 40 FT. NORTH OF THE CENTER OF GRAND AVE.

PT. NO. 131 NAME BM - V 1307
STAMPING V-1307 1978
MONUMENT DESCRIPTION:
 FD. 3" U.S. COAST AND GEODETIC SURVEY DISK ON ROD IN 6" PCC., 120 NORTH OF TAMARACK AVE. AND 50 FT. EAST OF SDNR RAIL ROAD TRACKS.
TO REACH DESCRIPTION:
 FROM THE INTERSECTION OF TAMARACK AVE. AND HIBISCUS CIRCLE GO WEST ON TAMARACK AVE, 0.1 MI. TO THE SDNR RAIL ROAD TRACKS, TURN RIGHT, GO NORTH ALONG TRACKS 120 FT. TO THE POINT ON THE RIGHT. MONUMENT IS 50 FT. EAST OF TRACKS AND 40 FT. WEST OF BLOCK WALL.

PT. NO. 132 NAME 5-45.61 L
STAMPING 5-45.61 L 1995
MONUMENT DESCRIPTION:
 FD. CADT DISK IN NORTHWEST CORNER OF POINSETTIA LANE BRIDGE OVER INTERSTATE 5
TO REACH DESCRIPTION:
 MONUMENT IS IN NORTHWEST CORNER OF POINSETTIA LANE BRIDGE OVER INTERSTATE 5, 2.5 FT. FROM CURB AND 42 FT. EASTERLY OF A STREET SIGN.

PT. NO. 133 NAME BM - OC 147
STAMPING OC 147 1968
MONUMENT DESCRIPTION:
 FD. SAN DIEGO COUNTY DISK IN NORTHEAST CORNER OF THE NORTHBOUND COAST HIGHWAY 101 BRIDGE OVER PONTO CREEK, 0.1 MI. NORTH OF SOUTH INTERSECTION OF AVENIDA ENCINAS.
TO REACH DESCRIPTION:
 FROM THE SOUTHERLY INTERSECTION OF AVENIDA ENCINAS AND COAST HWY. 101, GO NORTH ON NORTH BOUND COAST HWY. 101 0.1 MI. TO THE PONTO CREEK BRIDGE AND THE MONUMENT ON THE RIGHT. MONUMENT IS IN THE NORTHEAST CORNER OF THE NORTHBOUND COAST HIGHWAY 101 BRIDGE OVER PONTO CREEK.

PT. NO. 134 NAME CLSB-134
STAMPING CLSB-134 L.S. 6215
MONUMENT DESCRIPTION:
 SET 2" IRON PIPE AND DISK IN MEDIAN ISLAND OF AVENIDA ENCINAS 440 FT. EAST OF LOGANBERRY DRIVE 0.4 MI. SOUTH OF POINSETTIA LANE AND 14 FT. WEST OF ISLAND CURB NOSE
TO REACH DESCRIPTION:
 FROM THE INTERSECTION OF LONGENBERRY DR. AND AVENIDA ENCINAS GO SOUTHERLY ALONG AVENIDA ENCINAS 440 FT. TO THE MONUMENT. MONUMENT IS IN A DIRT MEDIAN ISLAND, 14 FT. FROM BERM NOSE, 6.5 FT. EAST OF WESTERLY ISLAND CURB AND 61 FT. NORTHEASTERLY OF A STREET LIGHT.

PT. NO. 135 NAME CLSB-135
STAMPING CLSB-135 L.S. 6215
MONUMENT DESCRIPTION:
 SET 2.5" DISK IN DRAINAGE BOX INLET NORTHEAST QUADRANT OF POINSETTIA LANE AND COAST HIGHWAY 101
TO REACH DESCRIPTION:
 MONUMENT IS IN DRAINAGE BOX INLET IN THE NORTHEAST QUADRANT OF POINSETTIA LANE AND COAST HIGHWAY 101, 3 FT. NORTHERLY OF CURB AND 10 FT. EASTERLY OF THE EAST END OF CURB RETURN.

PT. NO. 136 NAME CLSB-136
STAMPING CLSB-136 L.S. 6215
MONUMENT DESCRIPTION:
 SET 2.5" DISK IN CURB AT THE SOUTHWEST CORNER OF AVENIDA ENCINAS AND THE CARLSBAD POINSETTIA TRAIN STATION ENTRANCE, 0.8 MI. NORTH OF POINSETTIA LANE.
TO REACH DESCRIPTION:
 MONUMENT IS IN CURB AT THE SOUTHERLY RETURN OF THE SOUTHWEST CORNER OF AVENIDA ENCINAS AND THE TRAIN STATION ENTRANCE, 0.8 MI. NORTH OF POINSETTIA LANE, 29 FT. NORTHEASTERLY OF A STREET LIGHT.

PT. NO. 137 NAME CLSB-137
STAMPING CLSB-137 L.S. 6215
MONUMENT DESCRIPTION:
 SET ROD DRIVEN TO REFUSAL IN CENTER OF TURN AROUND CIRCLE, SOUTH BOUND CARLSBAD BLVD. IN THE SOUTHWEST QUADRANT OF THE JUNCTION WITH PALOMAR AIRPORT ROAD
TO REACH DESCRIPTION:
 FROM THE INTERSECTION OF CANNON RD. AND CARLSBAD BLVD. GO SOUTH ON CARLSBAD BLVD. 0.5 MI. TO SPLIT IN RD. TAKE RIGHT SPLIT, GO 600 FT. TO A BULB TURN AROUND AND THE POINT ON THE LEFT. POINT IS LOCATED IN THE CENTER ISLAND OF BULB TURN AROUND, 20 FT. WESTERLY OF A DRAINAGE INLET BOX.

ROS 17271
11-06-12

PT. NO. 138 NAME CLSB-138

STAMPING CLSB-138 L.S. 6215

MONUMENT DESCRIPTION:

SET 2.5" DISK IN DRAINAGE BOX INLET SOUTH SIDE OF PALOMAR AIRPORT ROAD 61 FT. WEST OF THE BEGINNING OF THE BRIDGE OVER INTERSTATE 5.

TO REACH DESCRIPTION:

MONUMENT IS IN THE EAST END OF A DRAINAGE BOX INLET ON THE SOUTH SIDE OF PALOMAR AIRPORT ROAD 61 FT. WEST OF THE BEGINNING OF THE BRIDGE OVER INTERSTATE 5 AND 2 FT. SOUTH OF CURB.

PT. NO. 139 NAME 5-50.7

STAMPING 5-50.7 1989

MONUMENT DESCRIPTION:

FD. CADT DISK IN SOUTH SIDEWALK NEAR THE EAST END OF LAS FLORES DRIVE BRIDGE OVER INTERSTATE 5.

TO REACH DESCRIPTION:

MONUMENT IS IN SOUTH SIDEWALK NEAR THE EAST END OF LAS FLORES DRIVE BRIDGE OVER INTERSTATE 5, 50 FT. EAST OF CENTER OF OVERPASS AND 2.5 FT. SOUTH OF CURB.

PT. NO. 140 NAME CLSB-140

STAMPING CLSB-140 L.S. 6215

MONUMENT DESCRIPTION:

SET 2.5" DISK IN CURB ON THE NORTH SIDE OF KELLY STREET 213 FT. EAST OF HORNE STREET IN OCEANSIDE.

TO REACH DESCRIPTION:

MONUMENT IS IN CURB ON THE NORTH SIDE OF KELLY STREET 213 FT. EAST OF HORNE STREET IN OCEANSIDE AT THE BACK OF SOUTH OCEANSIDE ELEMENTARY SCHOOL.

PT. NO. 141 NAME CLSB-141

STAMPING CLSB-141 L.S. 6215

MONUMENT DESCRIPTION:

SET 2.5" DISK IN SOUTHEAST CORNER OF VAULT ADJACENT TO THE NORTHEAST CORNER OF THE NORTHBOUND COAST HIGHWAY 101 BRIDGE OVER AGUA HEDIONDA LAGOON, 0.1 MI. SOUTH OF TAMARACK AVENUE, 38 FT. EAST OF THE EDGE OF PAVEMENT

TO REACH DESCRIPTION:

MONUMENT IS IN THE SOUTHEAST CORNER OF A VAULT ADJACENT TO THE NORTHEAST CORNER OF THE NORTHBOUND COAST HIGHWAY 101 BRIDGE OVER AGUA HEDIONDA LAGOON, 0.1 MI. SOUTH OF TAMARACK AVENUE, 38 FT. EAST OF THE EDGE OF PAVEMENT BY A SINGLE PARKING SPACE FOR THE FACILITY.

PT. NO. 142 NAME CLSB-142

STAMPING CLSB-142 L.S. 6215

MONUMENT DESCRIPTION:

SET 2.5" DISK IN DRAINAGE BOX INLET WEST SIDE OF AVENIDA ENCINAS, 1/2 MI. SOUTH OF PALOMAR AIRPORT ROAD AND 140 FT. NORTH OF THE MOST SOUTHERLY ENTRANCE OF TREATMENT PLANT

TO REACH DESCRIPTION:

MONUMENT IS IN A DRAINAGE BOX INLET ON THE WEST SIDE OF AVENIDA ENCINAS, 1/2 MI. SOUTH OF PALOMAR AIRPORT ROAD, 140 FT. NORTH OF THE MOST SOUTHERLY ENTRANCE OF TREATMENT PLANT AND 1 FT. FROM CURB.

PT. NO. 144 NAME CLSB-144

STAMPING CLSB-144 L.S. 6215

MONUMENT DESCRIPTION:

SET 2" IRON PIPE WITH DISK IN OPEN SPACE AREA EAST OF EL FUERTE RD. SOUTH OF THE EXTENSION OF CORINTIA ST. AND NORTH OF SAN MARCOS CREEK

TO REACH DESCRIPTION:

FROM THE INTERSECTION OF EL FUERTE ST. AND CORINTIA ST. GO NORTHERLY ON EL FUERTE ST. 60 FT. ALONG A DIRT TURNOUT ON THE RIGHT OPPOSITE LA COSTA MEADOWS ELEMENTARY SCHOOL, TURN RIGHT, GO 60 FT. ACROSS TURNOUT TO A DIRT RD. GO NORTHEASTERLY ALONG DIRT ROAD 190 FT. TO A DIRT RD. BY A LOCKED GATE, TURN RIGHT GO EASTERLY ALONG DIRT RD. 300 FT. TO A FORK, TAKE RIGHT FORK, GO SOUTHEASTERLY 0.1 MI. TO ANOTHER FORK, TAKE RIGHT FORK, GO SOUTHERLY 0.3 MI. TO THE MONUMENT ON THE LEFT. MONUMENT IS 350 FT. NORTHERLY OF HIGH TENSION POWER POLE NO. 23011 AND IS 11 FT. EASTERLY OF THE EDGE OF DIRT RD.

PT. NO. 145 NAME CLSB-145

STAMPING CLSB-145 L.S. 6215

MONUMENT DESCRIPTION:

SET 2" IRON PIPE WITH DISK IN OPEN SPACE AREA APPROXIMATELY 1/2 MI. EAST OF EL FUERTE RD OPPOSITE THE EXTENSION OF CORINTIA ST. AND NORTH OF SAN MARCOS CREEK

TO REACH DESCRIPTION:

FROM THE INTERSECTION OF EL FUERTE ST. AND CORINTIA ST. GO NORTHERLY ON EL FUERTE ST. 60 FT. ALONG A DIRT TURNOUT ON THE RIGHT OPPOSITE LA COSTA MEADOWS ELEMENTARY SCHOOL, TURN RIGHT, GO 60 FT. ACROSS TURNOUT TO A DIRT RD. GO NORTHEASTERLY ALONG DIRT ROAD 190 FT. TO A DIRT RD. BY A LOCKED GATE, TURN RIGHT GO EASTERLY ALONG DIRT RD. 300 FT. TO A FORK, TAKE LEFT FORK, GO NORTHEAST 200 FT. TO A FORK IN DIRT RD. TAKE LEFT FORK GO 160 FT. TO A FORK IN DIRT RD. TAKE RIGHT FORK GO NORTHEASTERLY 0.15 MI. TO ANOTHER FORK, TAKE RIGHT FORK, CONTINUE ALONG A CURVE TO THE RIGHT 0.1 MI. TO ANOTHER FORK, TAKE RIGHT FORK, CONTINUE EASTERLY, SOUTHEASTERLY THEN EASTERLY 0.15 MI. TO A DIRT RD. TEE INTERSECTION, TURN RIGHT, GO SOUTH 210 FT. TO THE MONUMENT ON THE RIGHT. MONUMENT IS 29 FT. WESTERLY OF THE WEST EDGE OF DIRT RD. ON TOP OF A SMALL HILL.

PT. NO. 146 NAME CLSB-146

STAMPING CLSB-146 L.S. 6215

MONUMENT DESCRIPTION:

SET 2" IRON PIPE WITH DISK OFF DIRT ROAD 1/2 MI. SOUTH OF MAHR RESERVOIR.

TO REACH DESCRIPTION:

FROM THE INTERSECTION OF LA COSTA AVE. AND RANCHO SANTA FE ROAD GO NORTH ON RANCHO SANTA FE RD. 200 FT. TO TRUCK ROUTE TURN OFF, TAKE TRUCK ROUTE GO NORTH 0.5 MI. TO A DIRT ROAD UNDER TRANSMISSION LINES AND A LOCKED GATE ON THE RIGHT (ALTERNATE ENTRANCE EXISTS 75 FT. NORTH WITHOUT A GATE) TURN RIGHT GO EAST ALONG DIRT ROAD 0.15 MI. TO A DIRT RD. HEADING NORTH, TURN LEFT GO NORTH ON DIRT RD. 0.35 MI. TO THE POINT ON THE LEFT, 12 FT. WESTERLY OF THE EDGE OF DIRT RD.

PT. NO. 147 NAME VWD 3085

STAMPING V.W.D. 3085

MONUMENT DESCRIPTION:

FD. U.S. COAST AND GEODETIC SURVEY DISK IN THE NORTHWEST CORNER OF EARTHEN DAM FOR MAHR RESERVOIR, 21' NORTHWEST OF DEDICATION MONUMENT ROCK.

TO REACH DESCRIPTION:

FROM RANCHO SANTA FE RD. AND LA COSTA AVE. GO NORTHERLY 0.7 MI. ON RANCHO SANTA FE RD. TO A DIRT ROAD HEADING EAST TO THE DAMSITE, TURN RIGHT GO EAST 0.3 MI. TO LOCKED GATES (V.W.D. KEY) GO THROUGH GATE TO THE NORTHWEST CORNER OF DAM, MONUMENT IS 24 FT. WESTERLY OF GRANITE ROCK WITH DEDICATION PLAQUE.

PT. NO. 148 NAME SM 1118

STAMPING K 0302

MONUMENT DESCRIPTION:

FD. U.S. COAST AND GEODETIC SURVEY DISK IN CONCRETE MONUMENT IS 8.5 FT. OFF THE EASTERLY E.P. OF RANCHO SANTA FE RD. 0.9 MI. NORTHEAST OF LA COSTA AVE. AND 0.8 MILES SOUTHWEST OF THE INTERSECTION WITH SAN ELIJO RD.

TO REACH DESCRIPTION:

FROM THE INTERSECTION OF LA COSTA AVE. AND RANCHO SANTA FE RD. GO NORTH ON RANCHO SANTA FE RD. 0.8 MI. TO THE TRUCK ROUTE RE-ENTRY RAMP, CONTINUE NORTHERLY ON RANCHO SANTA FE RD. 200 FT. TO HIGH POWER TRANSMISSION LINE CROSSING, CONTINUE ON RANCHO SANTA FE RD. 185 FT. TO THE INTERSECTION WITH A DIRT RD. ON THE RIGHT, TURN RIGHT ON DIRT RD. GO 25 FEET TO THE POINT ON THE RIGHT. THE POINT IS 35 FT. SOUTHERLY OF THE DIRT RD. 8.5 FT. EASTERLY OF THE EASTERLY EDGE OF PAVEMENT OF RANCHO SANTA FE RD.

PT. NO. 181 NAME VWD 3083

STAMPING V.W.D. 3083

MONUMENT DESCRIPTION:

FD. 2" IRON PIPE WITH DISK IN AC. ENTRANCE TO VWD TWIN TANKS. 0.2 MILES EASTERLY ALONG DRIVEWAY FROM THE EAST END OF OF VIA DEL CORVO.

TO REACH DESCRIPTION:

FROM THE INTERSECTION OF VIA ALLONDRA AND RANCHO SANTA FE RD. GO 0.3 MI. SOUTHEAST ON VIA ALLONDRA TO VIA DEL CORVO, CONTINUE ON VIA DEL CORVO 0.1 MI. TO DRIVEWAY LABELED SOUTH #1551, GO UP DRIVEWAY 0.2 MILES TO ENTRANCE TO TWIN V.W.D. WATER TANKS. MONUMENT IS IN THE MIDDLE OF THE AC ENTRANCE TO THE TANKS 32 FEET FROM THE ENTRY GATE.

PT. NO. 182 NAME VWD 3075

STAMPING V.W.D. 3075

MONUMENT DESCRIPTION:

FD. 2 1/2" BRASS DISK IN ROCK 0.2 MILES NORTH OF REDWING STREET ALONG RANCHO SANTA FE BLVD. 18' OFF THE SOUTHBOUND EDGE OF PAVEMENT.

TO REACH DESCRIPTION:

FROM THE INTERSECTION OF REDWING ST. AND RANCHO SANTA FE BLVD. GO NORTH 0.2 MI. ON RANCHO SANTA FE BLVD TO THE MONUMENT ON THE LEFT. THE POINT IS 18 FT. NORTHWESTERLY OF THE NORTHWESTERLY E.P. 42 FT. SOUTHERLY OF POWER POLE NO. 1007830H AND 42 FT. NORTHERLY OF A FIRE HYDRANT.

PT. NO. 183 NAME CLSB-153

STAMPING CLSB-153 L.S. 6215

MONUMENT DESCRIPTION:

SET 2" IRON PIPE WITH DISK IN OPEN SPACE LOT 27 FOR LA COSTA GREENS TM. 60 FT. +/- SOUTHWESTERLY OF A DIRT ROAD TO THE NORTH AND 8' WESTERLY OF EDGE OF AC. PAVEMENT.

TO REACH DESCRIPTION:

FROM THE INTERSECTION OF ALGA ROAD AND PASEO CANDELERO GO SOUTHWESTERLY ON ALGA ROAD 80 FT. TO AN AC. DRIVEWAY ON THE RIGHT, TURN RIGHT GO NORTHWESTERLY ALONG DRIVEWAY 230 FT. TO A LOCKED GATE. GO THROUGH GATE AND CONTINUE ALONG AC. DRIVEWAY 0.1 MI. TO THE INTERSECTION OF HIGH TENSION POWER LINES, CONTINUE ALONG AC. ROAD 0.3 MI. TO A CURVE TO THE LEFT, CONTINUE ALONG AC. ROAD 0.3 MI. AROUND A CURVE TO THE RIGHT DOWNHILL TO THE BOTTOM, CONTINUE UPHILL 0.1 MI. TOWARDS A HOUSE AND THE MONUMENT ON THE LEFT. MONUMENT IS 8 FT. OFF THE WESTERLY EDGE OF PAVEMENT AND 60 FEET SOUTHWESTERLY FROM A JUNCTION WITH A DIRT ROAD TO THE NORTH.

PT. NO. 184 NAME CLSB-154

STAMPING CLSB-154 L.S. 6215

MONUMENT DESCRIPTION:

SET 2" IRON PIPE WITH DISK IN OPEN SPACE LOT 19 FOR BRESSIE RANCH TENTATIVE MAP.

TO REACH DESCRIPTION:

FROM THE INTERSECTION OF PALOMAR AIRPORT ROAD AND EL FUERTE ST. GO SOUTH ALONG DIRT ROAD 200 FT. TO A GUARD SHACK ON THE LEFT, CONTINUE ALONG DIRT ROAD CURVING TO THE RIGHT 0.1 MI. TO THE INTERSECTION WITH AN AC. ROAD HEADING NORTH AND SOUTH, TURN LEFT, GO SOUTH ALONG AC. ROAD 0.4 MI. TO A CURVE TO THE LEFT, TURN LEFT, CONTINUE EASTERLY ALONG AC. ROAD 0.1 MILES TO A FORK IN THE ROAD, TAKE RIGHT FORK, PROCEED DOWNHILL 0.3 MI. TO THE END OF AC. AND A FORK IN A DIRT ROAD, PROCEED ONTO DIRT ROAD TAKE LEFT FORK GO 50 FEET AND STOP. THE MONUMENT IS ON THE LEFT SIDE OF DIRT ROAD APPROXIMATELY 250 FT. UP HILL IN A DEPRESSION ON THE SLOPE.

PT. NO. 185 NAME CLSB-155

STAMPING CLSB-155 L.S. 6215

MONUMENT DESCRIPTION:

SET 2" IRON PIPE WITH DISK IN OPEN SPACE LOT 17 FOR BRESSIE RANCH TENTATIVE MAP.

TO REACH DESCRIPTION:

FROM THE INTERSECTION OF PALOMAR AIRPORT ROAD AND EL FUERTE ST. GO SOUTH ALONG DIRT ROAD 200 FT. TO A GUARD SHACK ON THE LEFT, CONTINUE ALONG DIRT ROAD CURVING TO THE RIGHT 0.1 MI. TO THE INTERSECTION WITH AN AC. ROAD HEADING NORTH AND SOUTH, TURN LEFT, GO SOUTH ALONG AC. ROAD 0.1 MI. TO A DIRT ROAD HEADING WESTERLY, TURN RIGHT GO ALONG DIRT ROAD NORTHWESTERLY OVER A HILL 0.3 MI. TO A CURVE TO THE LEFT, CONTINUE ALONG DIRT ROAD CURVING SOUTH WESTERLY 0.2 MI. TO A WATER VALVE SURROUNDED BY GUARD POSTS, CONTINUE SOUTHERLY 0.1 MI. ALONG DIRT ROAD TO THE MONUMENT ON THE LEFT. THE MONUMENT IS 50 FT. EASTERLY OF THE DIRT ROAD ON THE EDGE OF A KNOLL.

PT. NO. 186 NAME V2023

STAMPING GPS CONTROL POINT V2023

MONUMENT DESCRIPTION:

FD. 2" ALUMINUM DISK ON 5/8" REBAR SET FLUSH WITH AC. LOCATED SOUTHERLY FROM BARNARD DRIVE AT THE NORTHERLY CORNER OF PARKING LOT 'A' OF MIRA COSTA COMMUNITY COLLEGE, OCEANSIDE CAMPUS IN THE CITY OF OCEANSIDE.

TO REACH DESCRIPTION:

MONUMENT IS IN A.C. PAVEMENT SOUTHERLY FROM BARNARD DRIVE AT THE NORTHERLY CORNER OF PARKING LOT 'A' OF MIRA COSTA COMMUNITY COLLEGE, OCEANSIDE CAMPUS. 3' NORTHERLY OF THE NORTHERLY TERMINUS OF THE WESTERLY A.C. BERM.

PT. NO. 187 NAME HPGN 11-07

STAMPING HPGN CA 11 07 1990

MONUMENT DESCRIPTION:

FD. ROD IN SLEEVE WITH ALUMINUM CAP SET INSIDE A 6" ALUMINUM ACCESS COVER. ON THE NORTH SIDE OF THE RUNWAY OF PALOMAR AIRPORT. CONTACT AIRPORT MANAGER FOR ACCESS.

TO REACH DESCRIPTION:

MONUMENT IS ON THE NORTH SIDE OF THE PALOMAR AIRPORT RUNWAY, 390 FT. SOUTH-SOUTHWEST OF THE GLIDESLOPE, 346 FT. WEST-SOUTHWEST OF AN ELECTRICAL PANEL, 240 FT. SOUTH OF THE FENCE ALONG THE NORTH BOUNDARY OF THE AIRPORT, 81 FT. NORTH OF THE GRAVEL PERIMETER RD., 40 FT. WEST OF AN ELECTRICAL PULL BOX AND 109 FT. SOUTH OF A WINDSOCK.

ROS 17271
12-0-12