

People for Ponto

Draft Local Coastal Program Amendment

Dear Mayor Hall, Carlsbad City Council and California Coastal Commission:

I am informed that:

- Carlsbad must consider on Planning Area F at Ponto the need for a public park at Ponto as part of the Draft Local Coastal Program Amendment.
- There is no public park at Ponto even though City Park Standards requires a minimum of 6.5 acres of parkland for Ponto.
- There is a current 6.6 acre park deficit in Coastal Southwest quadrant of Carlsbad, (south of Palomar Airport Road and west of El Camino Real).
- There are no Coastal Parks in all of South Carlsbad. 64,000 South Carlsbad citizens have no Coastal Park.
- Ponto is at the center of a larger 6-mile stretch of coastline in that has no Coastal Parks.
- Ponto has a city documented 30 acre open-space standard deficit that a Coastal Park would help resolve.
- And most importantly, I am informed that the City is currently ignoring these issues and in the Draft Local Coastal Program Amendment is proposing to eliminate the last opportunity to create a much-needed Coastal Park at Ponto.

Accordingly, I am making it known that:

- ☒ I want the Draft Local Coastal Program Amendment to provide for a Coastal Park at Ponto
- ☒ I want the City to provide a true Citizen-based Park Planning process for Ponto
- ☒ I want the City of Carlsbad to budget money in their capital improvement program to purchase Planning Area F and build a park at Ponto to serve residents and visitors alike.
- ☒ I want to preserve what little Coastal Open Space Carlsbad has remaining for future generations and our visitor industry.
- ☒ I am **not** in favor of future residential development at Ponto, but think this last small amount of vacant Coastal land should be reserved for Coastal Recreation.

☐ _____

I request that my comments be put on record in the official public records for Planning Area F.

Thank you.

Sign: _____

Print Name: _____

Date: _____

City, State: _____

Matt.Hall@carlsbadca.gov; CityCouncil@carlsbadca.gov; Scott.Chadwick@carlsbadca.gov; Kyle.Lancaster@carlsbadca.gov; lisa.urbach@parks.ca.gov; Kathleen@carlsbad.org; mike.pacheco@carlsbadca.gov; gbuhr@coastal.ca.gov; cort.hitchens@coastal.ca.gov; Erin.Praher@coastal.ca.gov; Don.Neu@carlsbadca.gov; Gary.Barberio@carlsbadca.gov; info@peopleforponto.com

People for Ponto

Re: Ponto Beach / Parks and Open Space Deficit

Dear Mayor Hall, Carlsbad City Council, and California Coastal Commission:

I am informed that there is a current 6.6 acre park deficit in Coastal Southwest quadrant of Carlsbad, (south of Palomar Airport Road and west of El Camino Real); that there is a 30 acre open-space deficit in Zone 9 (west of I-5 and south of Poinsettia) of the Growth Management Plan; that the City is not requiring developers to first look at non-residential reserve and parks in Planning Area F (the large, undeveloped area west of the railroad tracks, north of Avenida Encinas and south of Cape Rey Hotel); and most importantly, I am informed that the City Council is currently reviewing plans to build a high-density, residential community in Planning Area F, a location perfectly situated to remedy the above deficits.

Accordingly, I am requesting and making my position known that:

- ☒ I want the City of Carlsbad to build a park at Ponto to serve residents and visitors alike.
- ☐ I believe any and all development west of I-5 should be dependent on developers providing the required and currently missing 30 acres of open-space.
- ☐ I do not want high-density, residential development at Ponto.
- ☐ I do not consider the proposed Veteran's Park, located 6 miles from Ponto, a suitable alternative to a Coastal Park and open-space for Ponto / west of I-5.
- ☐ _____

I thank you for your consideration!

Sign: _____

Print Name: _____

Date: _____

Address: _____

Ann Abney

Ann Abney

10/16/18

*205 Rubenstein PL
Cardiff Ca 92007*

Email to:

Matt.Hall@carlsbadca.gov; CityCouncil@carlsbadca.gov; gbuhr@coastal.ca.gov;
Erin.Prahler@coastal.ca.gov; info@peopleforponto.com

People for Ponto

Re: Ponto Beach / Parks and Open Space Deficit

Dear Mayor Hall, Carlsbad City Council, and California Coastal Commission:

I am informed that there is a current 6.6 acre park deficit in Coastal Southwest quadrant of Carlsbad, (south of Palomar Airport Road and west of El Camino Real); that there is a 30 acre open-space deficit in Zone 9 (west of I-5 and south of Poinsettia) of the Growth Management Plan; that the City is not requiring developers to first look at non-residential reserve and parks in Planning Area F (the large, undeveloped area west of the railroad tracks, north of Avenida Encinas and south of Cape Rey Hotel); and most importantly, I am informed that the City Council is currently reviewing plans to build a high-density, residential community in Planning Area F, a location perfectly situated to remedy the above deficits.

Accordingly, I am requesting and making my position known that:

- ☒ I want the City of Carlsbad to build a park at Ponto to serve residents and visitors alike.
- ☐ I believe any and all development west of I-5 should be dependent on developers providing the required and currently missing 30 acres of open-space.
- ☒ I do not want high-density, residential development at Ponto.
- ☒ I do not consider the proposed Veteran's Park, located 6 miles from Ponto, a suitable alternative to a Coastal Park and open-space for Ponto / west of I-5.

☐


I thank you for your consideration!

Sign:

Print Name:

Date:

Address:


Sadie Ackerman

10/20/18

131 Diana St Apt 5
Encinitas CA 92024

Email to:

Matt.Hall@carlsbadca.gov; CityCouncil@carlsbadca.gov; gbuhr@coastal.ca.gov;
Erin.Prahler@coastal.ca.gov; info@peopleforponto.com

People for Ponto

Re: Ponto Beach / Parks and Open Space Deficit

Dear Mayor Hall, Carlsbad City Council, and California Coastal Commission:

I am informed that there is a current 6.6 acre park deficit in Coastal Southwest quadrant of Carlsbad, (south of Palomar Airport Road and west of El Camino Real); that there is a 30 acre open-space deficit in Zone 9 (west of I-5 and south of Poinsettia) of the Growth Management Plan; that the City is not requiring developers to first look at non-residential reserve and parks in Planning Area F (the large, undeveloped area west of the railroad tracks, north of Avenida Encinas and south of Cape Rey Hotel); and most importantly, I am informed that the City Council is currently reviewing plans to build a high-density, residential community in Planning Area F, a location perfectly situated to remedy the above deficits.

Accordingly, I am requesting and making my position known that:

- ☒ I want the City of Carlsbad to build a park at Ponto to serve residents and visitors alike.
- ☒ I believe any and all development west of I-5 should be dependent on developers providing the required and currently missing 30 acres of open-space.
- ☒ I do not want high-density, residential development at Ponto.
- ☒ I do not consider the proposed Veteran's Park, located 6 miles from Ponto, a suitable alternative to a Coastal Park and open-space for Ponto / west of I-5.

I thank you for your consideration!

Sign:

Delaram Agudone

Print Name:

Delaram

Date:

11/17/18

Address:

13553 Anaya Dale Lane

Email to:

Matt.Hall@carlsbadca.gov; CityCouncil@carlsbadca.gov; gbuhr@coastal.ca.gov;
Erin.Prahler@coastal.ca.gov; info@peopleforponto.com

P-1 file for P-110
DIVISION OF PLANNING

Re: Ponto Beach / Parks and Open Space Deficit

Dear Mayor Hall, Carlsbad City Council and California Coastal Commission:

I am informed that there is a current 6.6 acre park deficit in Coastal Southwest quadrant of Carlsbad, (south of Palomar Airport Road and west of El Camino Real); that there is a 30 acre open-space deficit in Zone 9 (west of I-5 and south of Poinsettia) of the Growth Management Plan; that the City is not requiring developers to first look at non-residential reserve and parks in Planning Area F (the large, undeveloped area west of the railroad tracks, north of Avenida Encinas and south of Cape Rey Hotel); and most importantly, I am informed that the City Council is currently reviewing plans to build a high-density, residential community in Planning Area F, a location perfectly situated to remedy the above deficits.

Accordingly, I am requesting and making my position known that:

- ☒ I want the City of Carlsbad to build a park at Ponto to serve residents and visitors alike.
- ☒ I believe any and all development west of I-5 should be dependent on developers providing the required and currently missing 30 acres of open-space.
- ☒ I do not want high-density, residential development at Ponto.
- ☒ I do not consider the proposed Veteran's Park, located 6 miles from Ponto, a suitable alternative to a Coastal Park and open-space for Ponto / west of I-5
- ☒ _____

Thank you for your consideration!

Sign: _____

Print Name: _____

Date: _____

Address: _____

SILVIA AGUADED

10/20/2018

Ayres 50168 Car Angeles

CA

People for Ponto

Save our Ponto Right

Re: Ponto Beach / Parks and Open Space Deficit

Dear Mayor Hall, Carlsbad City Council, and California Coastal Commission:

I am informed that there is a current 6.6 acre park deficit in Coastal Southwest quadrant of Carlsbad, (south of Palomar Airport Road and west of El Camino Real); that there is a 30 acre open-space deficit in Zone 9 (west of I-5 and south of Poinsettia) of the Growth Management Plan; that the City is not requiring developers to first look at non-residential reserve and parks in Planning Area F (the large, undeveloped area west of the railroad tracks, north of Avenida Encinas and south of Cape Rey Hotel); and most importantly, I am informed that the City Council is currently reviewing plans to build a high-density, residential community in Planning Area F, a location perfectly situated to remedy the above deficits.

Accordingly, I am requesting and making my position known that:

- ☒ I want the City of Carlsbad to build a park at Ponto to serve residents and visitors alike.
- ☐ I believe any and all development west of I-5 should be dependent on developers providing the required and currently missing 30 acres of open-space.
- ☒ I do not want high-density, residential development at Ponto.
- ☐ I do not consider the proposed Veteran's Park, located 6 miles from Ponto, a suitable alternative to a Coastal Park and open-space for Ponto / west of I-5.
- ☐ _____


I thank you for your consideration!

Sign: _____

Print Name: _____

Date: _____

Address: _____


Justine Aguirre
10/24/18
15150 Blum Rd 78232

Email to:

Matt.Hall@carlsbadca.gov; CityCouncil@carlsbadca.gov; gbuhr@coastal.ca.gov;
Erin.Prahler@coastal.ca.gov; info@peopleforponto.com

People for Ponto

Develop Ponto Right

Re: Ponto Beach / Parks and Open Space Deficit

Dear Mayor Hall, Carlsbad City Council and California Coastal Commission:

I am informed that there is a current 6.6 acre park deficit in Coastal Southwest quadrant of Carlsbad, (south of Palomar Airport Road and west of El Camino Real); that there is a 30 acre open-space deficit in Zone 9 (west of I-5 and south of Poinsettia) of the Growth Management Plan; that the City is not requiring developers to first look at non-residential reserve and parks in Planning Area F (the large, undeveloped area west of the railroad tracks, north of Avenida Encinas and south of Cape Rey Hotel); and most importantly, I am informed that the City Council is currently reviewing plans to build a high-density, residential community in Planning Area F, a location perfectly situated to remedy the above deficits.

Accordingly, I am requesting and making my position known that:

- ☒ I want the City of Carlsbad to build a park at Ponto to serve residents and visitors alike.
- ☒ I believe any and all development west of I-5 should be dependent on developers providing the required and currently missing 30 acres of open-space.
- ☒ I do not want high-density, residential development at Ponto.
- ☒ I do not consider the proposed Veteran's Park, located 6 miles from Ponto, a suitable alternative to a Coastal Park and open-space for Ponto / west of I-5

☐

Thank you for your consideration!

Sign: _____

Print Name: _____

Date: _____

Address: _____

AP
Alex Aisy
8/18/18
6064 Corte Del Cielo
Carlsbad CA 92024

People for Ponto

Re: Ponto Beach / Parks and Open Space Deficit

Dear Mayor Hall, Carlsbad City Council, and California Coastal Commission:

I am informed that there is a current 6.6 acre park deficit in Coastal Southwest quadrant of Carlsbad, (south of Palomar Airport Road and west of El Camino Real); that there is a 30 acre open-space deficit in Zone 9 (west of I-5 and south of Poinsettia) of the Growth Management Plan; that the City is not requiring developers to first look at non-residential reserve and parks in Planning Area F (the large, undeveloped area west of the railroad tracks, north of Avenida Encinas and south of Cape Rey Hotel); and most importantly, I am informed that the City Council is currently reviewing plans to build a high-density, residential community in Planning Area F, a location perfectly situated to remedy the above deficits.

Accordingly, I am requesting and making my position known that:

- ☐ I want the City of Carlsbad to build a park at Ponto to serve residents and visitors alike.
- ☐ I believe any and all development west of I-5 should be dependent on developers providing the required and currently missing 30 acres of open-space.
- ☒ I do not want high-density, residential development at Ponto.
- ☐ I do not consider the proposed Veteran's Park, located 6 miles from Ponto, a suitable alternative to a Coastal Park and open-space for Ponto / west of I-5.

☐ _____


I thank you for your consideration!

Sign: _____

Print Name: _____

Date: _____

Address: _____



Omar Alidker

11-05-18

4702 Leach Lake Way
Ft Irwin CA. 92310

Email to:

Matt.Hall@carlsbadca.gov; CityCouncil@carlsbadca.gov; gbuhr@coastal.ca.gov;
Erin.Prahler@coastal.ca.gov; info@peopleforponto.com

People for Ponto

Developer Ponto Right

Re: Ponto Beach / Parks and Open Space Deficit

Dear Mayor Hall, Carlsbad City Council, and California Coastal Commission:

I am informed that there is a current 6.6 acre park deficit in Coastal Southwest quadrant of Carlsbad, (south of Palomar Airport Road and west of El Camino Real); that there is a 30 acre open-space deficit in Zone 9 (west of I-5 and south of Poinsettia) of the Growth Management Plan; that the City is not requiring developers to first look at non-residential reserve and parks in Planning Area F (the large, undeveloped area west of the railroad tracks, north of Avenida Encinas and south of Cape Rey Hotel); and most importantly, I am informed that the City Council is currently reviewing plans to build a high-density, residential community in Planning Area F, a location perfectly situated to remedy the above deficits.

Accordingly, I am requesting and making my position known that:

- ☒ I want the City of Carlsbad to build a park at Ponto to serve residents and visitors alike.
 - ☐ I believe any and all development west of I-5 should be dependent on developers providing the required and currently missing 30 acres of open-space.
 - ☒ I do not want high-density, residential development at Ponto.
 - ☐ I do not consider the proposed Veteran's Park, located 6 miles from Ponto, a suitable alternative to a Coastal Park and open-space for Ponto / west of I-5.
 - ☐ _____
-
-

I thank you for your consideration!

Sign: _____

Print Name: _____

Date: _____

Address: _____

Alomar
Sequoyia Alomar
10/25/18
Texas

Email to:

Matt.Hall@carlsbadca.gov; CityCouncil@carlsbadca.gov; gbuhr@coastal.ca.gov;
Erin.Prahler@coastal.ca.gov; info@peopleforponto.com

People for Ponto

Re: Ponto Beach / Parks and Open Space Deficit

Dear Mayor Hall, Carlsbad City Council, and California Coastal Commission:

I am informed that there is a current 6.6 acre park deficit in Coastal Southwest quadrant of Carlsbad, (south of Palomar Airport Road and west of El Camino Real); that there is a 30 acre open-space deficit in Zone 9 (west of I-5 and south of Poinsettia) of the Growth Management Plan; that the City is not requiring developers to first look at non-residential reserve and parks in Planning Area F (the large, undeveloped area west of the railroad tracks, north of Avenida Encinas and south of Cape Rey Hotel); and most importantly, I am informed that the City Council is currently reviewing plans to build a high-density, residential community in Planning Area F, a location perfectly situated to remedy the above deficits.

Accordingly, I am requesting and making my position known that:

- ☒ I want the City of Carlsbad to build a park at Ponto to serve residents and visitors alike.
- ☒ I believe any and all development west of I-5 should be dependent on developers providing the required and currently missing 30 acres of open-space.
- ☒ I do not want high-density, residential development at Ponto.
- ☒ I do not consider the proposed Veteran's Park, located 6 miles from Ponto, a suitable alternative to a Coastal Park and open-space for Ponto / west of I-5.

☐ _____

I thank you for your consideration!

Sign: _____

Print Name: _____

Date: _____

Address: _____

Diana Lynn Alvarez
Diana Lynn Alvarez
10-10-18
7323 Pinnacle Drive
Carlsbad 92011

Email to:

Matt.Hall@carlsbadca.gov; CityCouncil@carlsbadca.gov; gbuhr@coastal.ca.gov;
info@peopleforponto.com

People for Ponto

Re: Ponto Beach / Parks and Open Space Deficit

Dear Mayor Hall, Carlsbad City Council, and California Coastal Commission:

I am informed that there is a current 6.6 acre park deficit in Coastal Southwest quadrant of Carlsbad, (south of Palomar Airport Road and west of El Camino Real); that there is a 30 acre open-space deficit in Zone 9 (west of I-5 and south of Poinsettia) of the Growth Management Plan; that the City is not requiring developers to first look at non-residential reserve and parks in Planning Area F (the large, undeveloped area west of the railroad tracks, north of Avenida Encinas and south of Cape Rey Hotel); and most importantly, I am informed that the City Council is currently reviewing plans to build a high-density, residential community in Planning Area F, a location perfectly situated to remedy the above deficits.

Accordingly, I am requesting and making my position known that:

- ☒ I want the City of Carlsbad to build a park at Ponto to serve residents and visitors alike.
- ☒ I believe any and all development west of I-5 should be dependent on developers providing the required and currently missing 30 acres of open-space.
- ☐ I do not want high-density, residential development at Ponto.
- ☐ I do not consider the proposed Veteran's Park, located 6 miles from Ponto, a suitable alternative to a Coastal Park and open-space for Ponto / west of I-5.
- ☐ _____

I thank you for your consideration!

Sign: _____

Print Name: _____

Date: _____

Address: _____

Email to:

Matt.Hall@carlsbadca.gov; CityCouncil@carlsbadca.gov; gbuhr@coastal.ca.gov;
Erin.Prahler@coastal.ca.gov; info@peopleforponto.com

People for Ponto

Develop Ponto Right

Re: Ponto Beach / Parks and Open Space Deficit

Dear Mayor Hall, Carlsbad City Council and California Coastal Commission:

I am informed that there is a current 6.6 acre park deficit in Coastal Southwest quadrant of Carlsbad, (south of Palomar Airport Road and west of El Camino Real); that there is a 30 acre open-space deficit in Zone 9 (west of I-5 and south of Poinsettia) of the Growth Management Plan; that the City is not requiring developers to first look at non-residential reserve and parks in Planning Area F (the large, undeveloped area west of the railroad tracks, north of Avenida Encinas and south of Cape Rey Hotel); and most importantly, I am informed that the City Council is currently reviewing plans to build a high-density, residential community in Planning Area F, a location perfectly situated to remedy the above deficits.

Accordingly, I am requesting and making my position known that:

- ☒ I want the City of Carlsbad to build a park at Ponto to serve residents and visitors alike.
 - ☒ I believe any and all development west of I-5 should be dependent on developers providing the required and currently missing 30 acres of open-space.
 - ☒ I do not want high-density, residential development at Ponto.
 - ☒ I do not consider the proposed Veteran's Park, located 6 miles from Ponto, a suitable alternative to a Coastal Park and open-space for Ponto / west of I-5
 - ☒ Provide the Ponto Community with the Park they deserve - no high density developments.
-
-

Thank you for your consideration!

Sign: 

Print Name: Patricia Amador

Date: 10/4/18

Address: 3256 Linden St. #A
Carlsbad, Ca 92008
858-205-8557

People for Ponto

People for Ponto Right

Re: Ponto Beach / Parks and Open Space Deficit

Dear Mayor Hall, Carlsbad City Council, and California Coastal Commission:

I am informed that there is a current 6.6 acre park deficit in Coastal Southwest quadrant of Carlsbad, (south of Palomar Airport Road and west of El Camino Real); that there is a 30 acre open-space deficit in Zone 9 (west of I-5 and south of Poinsettia) of the Growth Management Plan; that the City is not requiring developers to first look at non-residential reserve and parks in Planning Area F (the large, undeveloped area west of the railroad tracks, north of Avenida Encinas and south of Cape Rey Hotel); and most importantly, I am informed that the City Council is currently reviewing plans to build a high-density, residential community in Planning Area F, a location perfectly situated to remedy the above deficits.

Accordingly, I am requesting and making my position known that:

- ☒ I want the City of Carlsbad to build a park at Ponto to serve residents and visitors alike.
- ☒ I believe any and all development west of I-5 should be dependent on developers providing the required and currently missing 30 acres of open-space.
- ☒ I do not want high-density, residential development at Ponto.
- ☒ I do not consider the proposed Veteran's Park, located 6 miles from Ponto, a suitable alternative to a Coastal Park and open-space for Ponto / west of I-5.

☐

I thank you for your consideration!

Sign: 

Print Name: Robert Amador

Date: 10/22/18

Address: 4324 McLeod Ave
San Diego 92175

Email to:

Matt.Hall@carlsbadca.gov; CityCouncil@carlsbadca.gov; gbuhr@coastal.ca.gov;
Erin.Prahler@coastal.ca.gov; info@peopleforponto.com

People for Ponto

Develop Ponto Right

Re: Ponto Beach / Parks and Open Space Deficit

Dear Mayor Hall, Carlsbad City Council and California Coastal Commission:

I am informed that there is a current 6.6 acre park deficit in Coastal Southwest quadrant of Carlsbad, (south of Palomar Airport Road and west of El Camino Real); that there is a 30 acre open-space deficit in Zone 9 (west of I-5 and south of Poinsettia) of the Growth Management Plan; that the City is not requiring developers to first look at non-residential reserve and parks in Planning Area F (the large, undeveloped area west of the railroad tracks, north of Avenida Encinas and south of Cape Rey Hotel); and most importantly, I am informed that the City Council is currently reviewing plans to build a high-density, residential community in Planning Area F, a location perfectly situated to remedy the above deficits.

Accordingly, I am requesting and making my position known that:

- ☒ I want the City of Carlsbad to build a park at Ponto to serve residents and visitors alike.
- ☒ I believe any and all development west of I-5 should be dependent on developers providing the required and currently missing 30 acres of open-space.
- ☒ I do not want high-density, residential development at Ponto.
- ☒ I do not consider the proposed Veteran's Park, located 6 miles from Ponto, a suitable alternative to a Coastal Park and open-space for Ponto / west of I-5

☐ MR HALL, I HAVE GROWN UP IN THE VISTA
- CARLSBAD - OCEANSIDE (TRI-CITY) AREA. I'VE WITNESSED
PLENTY OF "SMART DEVELOPMENT" PROJECTS OVER THE LAST 50
YEARS, I FIND YOUR MISMANAGEMENT APPALLING.

Thank you for your consideration!

Sign: 

Print Name: JEFF ANDREWS

Date: 10-4-18

Address: 7074 LEEWARD ST.
CARLSBAD CA 92011

People for Ponto

Develop Ponto Right

Re: Ponto Beach / Parks and Open Space Deficit

Dear Mayor Hall, Carlsbad City Council and California Coastal Commission:

I am informed that there is a current 6.6 acre park deficit in Coastal Southwest quadrant of Carlsbad, (south of Palomar Airport Road and west of El Camino Real); that there is a 30 acre open-space deficit in Zone 9 (west of I-5 and south of Poinsettia) of the Growth Management Plan; that the City is not requiring developers to first look at non-residential reserve and parks in Planning Area F (the large, undeveloped area west of the railroad tracks, north of Avenida Encinas and south of Cape Rey Hotel); and most importantly, I am informed that the City Council is currently reviewing plans to build a high-density, residential community in Planning Area F, a location perfectly situated to remedy the above deficits.

Accordingly, I am requesting and making my position known that:

- ☒ I want the City of Carlsbad to build a park at Ponto to serve residents and visitors alike.
- ☒ I believe any and all development west of I-5 should be dependent on developers providing the required and currently missing 30 acres of open-space.
- ☒ I do not want high-density, residential development at Ponto.
- ☒ I do not consider the proposed Veteran's Park, located 6 miles from Ponto, a suitable alternative to a Coastal Park and open-space for Ponto / west of I-5

☐

Thank you for your consideration!

Sign: 

Print Name:

ARVILA ARPHONESTAY H

Date:

4 Oct 2018

Address:

7535 Magellan St.

Carlsbad CA 92011

People for Ponto

Develop Ponto Right

Re: Ponto Beach / Parks and Open Space Deficit

Dear Mayor Hall, Carlsbad City Council and California Coastal Commission:

I am informed that there is a current 6.6 acre park deficit in Coastal Southwest quadrant of Carlsbad, (south of Palomar Airport Road and west of El Camino Real); that there is a 30 acre open-space deficit in Zone 9 (west of I-5 and south of Poinsettia) of the Growth Management Plan; that the City is not requiring developers to first look at non-residential reserve and parks in Planning Area F (the large, undeveloped area west of the railroad tracks, north of Avenida Encinas and south of Cape Rey Hotel); and most importantly, I am informed that the City Council is currently reviewing plans to build a high-density, residential community in Planning Area F, a location perfectly situated to remedy the above deficits.

Accordingly, I am requesting and making my position known that:

☐ I want the City of Carlsbad to build a park at Ponto to serve residents and visitors alike.

☐ I believe any and all development west of I-5 should be dependent on developers providing the required and currently missing 30 acres of open-space.

☒ I do not want high-density, residential development at Ponto.

☐ I do not consider the proposed Veteran's Park, located 6 miles from Ponto, a suitable alternative to a Coastal Park and open-space for Ponto / west of I-5

☐ _____

Thank you for your consideration!

Sign: *[Signature]*

Print Name: JOJA APPLEGATE

Date: 10/17/2018

Address: 516 New Point Ave
Carlsbad CA 92011

People for Ponto

Re: Ponto Beach / Parks and Open Space Deficit

Dear Mayor Hall, Carlsbad City Council and California Coastal Commission:

I am informed that there is a current 6.6 acre park deficit in Coastal Southwest quadrant of Carlsbad, (south of Palomar Airport Road and west of El Camino Real); that there is a 30 acre open-space deficit in Zone 9 (west of I-5 and south of Poinsettia) of the Growth Management Plan; that the City is not requiring developers to first look at non-residential reserve and parks in Planning Area F (the large, undeveloped area west of the railroad tracks, north of Avenida Encinas and south of Cape Rey Hotel); and most importantly, I am informed that the City Council is currently reviewing plans to build a high-density, residential community in Planning Area F, a location perfectly situated to remedy the above deficits.

Accordingly, I am requesting and making my position known that:

- ☒ I want the City of Carlsbad to build a park at Ponto to serve residents and visitors alike.
- ☒ I believe any and all development west of I-5 should be dependent on developers providing the required and currently missing 30 acres of open-space.
- ☒ I do not want high-density, residential development at Ponto.
- ☒ I do not consider the proposed Veteran's Park, located 6 miles from Ponto, a suitable alternative to a Coastal Park and open-space for Ponto / west of I-5

☐

Thank you for your consideration!

Sign: 

Print Name:

Francesco N. Arcangel

Date:

10/20/18

Address:

518 Knot Lane, Carlsbad, CA
92011

People for Ponto

Develop Ponto Right

Re: Ponto Beach / Parks and Open Space Deficit

Dear Mayor Hall, Carlsbad City Council, and California Coastal Commission:

I am informed that there is a current 6.6 acre park deficit in Coastal Southwest quadrant of Carlsbad, (south of Palomar Airport Road and west of El Camino Real); that there is a 30 acre open-space deficit in Zone 9 (west of I-5 and south of Poinsettia) of the Growth Management Plan; that the City is not requiring developers to first look at non-residential reserve and parks in Planning Area F (the large, undeveloped area west of the railroad tracks, north of Avenida Encinas and south of Cape Rey Hotel); and most importantly, I am informed that the City Council is currently reviewing plans to build a high-density, residential community in Planning Area F, a location perfectly situated to remedy the above deficits.

Accordingly, I am requesting and making my position known that:

- ☐ I want the City of Carlsbad to build a park at Ponto to serve residents and visitors alike.
- ☐ I believe any and all development west of I-5 should be dependent on developers providing the required and currently missing 30 acres of open-space.
- ☒ I do not want high-density, residential development at Ponto.
- ☒ I do not consider the proposed Veteran's Park, located 6 miles from Ponto, a suitable alternative to a Coastal Park and open-space for Ponto / west of I-5.

☒ No more development / redevelopment

I thank you for your consideration!

Sign:

Connie Archuleta

Print Name:

Connie Archuleta

Date:

11/4/2018

Address:

4007 ~~Chaparral~~ Canyon Circle
Carlsbad, CA 92008

Email to:

Matt.Hall@carlsbadca.gov; CityCouncil@carlsbadca.gov; gbuhr@coastal.ca.gov;
Erin.Prahler@coastal.ca.gov; info@peopleforponto.com

People for Ponto

Re: Ponto Beach / Parks and Open Space Deficit

Dear Mayor Hall, Carlsbad City Council, and California Coastal Commission:

I am informed that there is a current 6.6 acre park deficit in Coastal Southwest quadrant of Carlsbad, (south of Palomar Airport Road and west of El Camino Real); that there is a 30 acre open-space deficit in Zone 9 (west of I-5 and south of Poinsettia) of the Growth Management Plan; that the City is not requiring developers to first look at non-residential reserve and parks in Planning Area F (the large, undeveloped area west of the railroad tracks, north of Avenida Encinas and south of Cape Rey Hotel); and most importantly, I am informed that the City Council is currently reviewing plans to build a high-density, residential community in Planning Area F, a location perfectly situated to remedy the above deficits.

Accordingly, I am requesting and making my position known that:

- ☒ I want the City of Carlsbad to build a park at Ponto to serve residents and visitors alike.
- ☒ I believe any and all development west of I-5 should be dependent on developers providing the required and currently missing 30 acres of open-space.
- ☐ I do not want high-density, residential development at Ponto.
- ☐ I do not consider the proposed Veteran's Park, located 6 miles from Ponto, a suitable alternative to a Coastal Park and open-space for Ponto / west of I-5.
- ☐ _____


I thank you for your consideration!

Sign: _____

Print Name: _____

Date: _____

Address: _____



Nick Arcene

10/20/2018

1359 Orpheus Ave 92024

Email to:

Matt.Hall@carlsbadca.gov; CityCouncil@carlsbadca.gov; gbuhr@coastal.ca.gov;

Erin.Praher@coastal.ca.gov; info@peopleforponto.com

Dear Mayor Hall, Carlsbad City Council and California Coastal Commission:

I am informed that:

- Carlsbad must consider on Planning Area F at Ponto the need for a public park at Ponto as part of the Draft Local Coastal Program Amendment.
- There is no public park at Ponto even though City Park Standards requires a minimum of 6.5 acres of parkland for Ponto.
- There is a current 6.6 acre park deficit in Coastal Southwest quadrant of Carlsbad, (south of Palomar Airport Road and west of El Camino Real).
- There are no Coastal Parks in all of South Carlsbad. 64,000 South Carlsbad citizens have no Coastal Park.
- Ponto is at the center of a larger 6-mile stretch of coastline in that has no Coastal Parks.
- Ponto has a city documented 30 acre open-space standard deficit that a Coastal Park would help resolve.
- And most importantly, I am informed that the City is currently ignoring these issues and in the Draft Local Coastal Program Amendment is proposing to eliminate the last opportunity to create a much-needed Coastal Park at Ponto.

Accordingly, I am making it known that:

- ☒ I want the Draft Local Coastal Program Amendment to provide for a Coastal Park at Ponto
- ☒ I want the City to provide a true Citizen-based Park Planning process for Ponto
- ☒ I want the City of Carlsbad to budget money in their capital improvement program to purchase Planning Area F and build a park at Ponto to serve residents and visitors alike.
- ☒ I want to preserve what little Coastal Open Space Carlsbad has remaining for future generations and our visitor industry.
- ☒ I am not in favor of future residential development at Ponto, but think this last small amount of vacant Coastal land should be reserved for Coastal Recreation.

☐

I request that my comments be put on record in the official public records for Planning Area F.

Thank you.

Sign:

Print Name:

Date:

City, State:

Amy Armenti
Amy Armenti
1/29/20
Poway, CA

Matt Hall@carlsbadca.gov; CityCouncil@carlsbadca.gov; Scott.Chadwick@carlsbadca.gov; Kyle.Lancaster@carlsbadca.gov; Lisa.Urbach@parks.ca.gov; Kathleen@carlsbad.org; mike.pacheco@carlsbadca.gov; gbuhr@coastal.ca.gov; cort.hitchens@coastal.ca.gov; Erin.Prahler@coastal.ca.gov; Don.Neu@carlsbadca.gov; Gary.Barberio@carlsbadca.gov; info@peopleforponto.com

People for Ponto

OPPOSE TO PONTON PLANNING AREA F

Re: Ponto Beach / Parks and Open Space Deficit

Dear Mayor Hall, Carlsbad City Council and California Coastal Commission:

I am informed that there is a current 6.6 acre park deficit in Coastal Southwest quadrant of Carlsbad, (south of Palomar Airport Road and west of El Camino Real); that there is a 30 acre open-space deficit in Zone 9 (west of I-5 and south of Poinsettia) of the Growth Management Plan; that the City is not requiring developers to first look at non-residential reserve and parks in Planning Area F (the large, undeveloped area west of the railroad tracks, north of Avenida Encinas and south of Cape Rey Hotel); and most importantly, I am informed that the City Council is currently reviewing plans to build a high-density, residential community in Planning Area F, a location perfectly situated to remedy the above deficits.

Accordingly, I am requesting and making my position known that:

- ☒ I want the City of Carlsbad to build a park at Ponto to serve residents and visitors alike.
- ☐ I believe any and all development west of I-5 should be dependent on developers providing the required and currently missing 30 acres of open-space.
- ☒ I do not want high-density, residential development at Ponto.
- ☐ I do not consider the proposed Veteran's Park, located 6 miles from Ponto, a suitable alternative to a Coastal Park and open-space for Ponto / west of I-5
- ☐ _____


Thank you for your consideration!

Sign: _____

Print Name: _____

Date: _____

Address: _____


Chris Armes
10/4/18
520 Windsack way
Carlsbad, CA 92011

People for Ponto

Develop Ponto Right

Re: Ponto Beach / Parks and Open Space Deficit

Dear Mayor Hall, Carlsbad City Council and California Coastal Commission:

I am informed that there is a current 6.6 acre park deficit in Coastal Southwest quadrant of Carlsbad, (south of Palomar Airport Road and west of El Camino Real); that there is a 30 acre open-space deficit in Zone 9 (west of I-5 and south of Poinsettia) of the Growth Management Plan; that the City is not requiring developers to first look at non-residential reserve and parks in Planning Area F (the large, undeveloped area west of the railroad tracks, north of Avenida Encinas and south of Cape Rey Hotel); and most importantly, I am informed that the City Council is currently reviewing plans to build a high-density, residential community in Planning Area F, a location perfectly situated to remedy the above deficits.

Accordingly, I am requesting and making my position known that:

- ☒ I want the City of Carlsbad to build a park at Ponto to serve residents and visitors alike.
- ☒ I believe any and all development west of I-5 should be dependent on developers providing the required and currently missing 30 acres of open-space.
- ☒ I do not want high-density, residential development at Ponto.
- ☒ I do not consider the proposed Veteran's Park, located 6 miles from Ponto, a suitable alternative to a Coastal Park and open-space for Ponto / west of I-5

☐ _____


Thank you for your consideration!

Sign: _____

Print Name: _____

Date: _____

Address: _____


Michael Armstrong
10-4-18
7126 Leeward St
Carlsbad CA
92011

Re: Land Opportunity to Correct the Parks and Open Space Deficit at Ponto

Dear Mayor Hall, Carlsbad City Council, and California Coastal Commission:

I am informed that:

- 1) There is a current 6.6-acre park deficit in the Coastal Southwest quadrant of Carlsbad (south of Palomar Airport Road and west of El Camino Real), and that there are no Coastal Parks in all South Carlsbad and for a 4-6-mile section of San Diego County's coastline.
- 2) There is a 30-acre open-space deficit in Zone 9 (Ponto area - west of I-5 and south of Poinsettia).
- 3) The State and City of Carlsbad's Local Coastal Program (LCP) require that Planning Area F at Ponto (the 11-acre undeveloped area west of the railroad tracks, north of Avenida Encinas and south of Cape Rey Hotel) be considered as a public park for the benefit of Carlsbad residents and visitors.
- 4) And most importantly, I am informed that the 11-acre Planning Area F is NOW available for purchase.

Accordingly, I am making it known that:

- ☐ I want the City of Carlsbad to budget money in their capital improvement program to purchase Planning Area F and build a park at Ponto to serve residents and visitors alike.
- ☒ I want to preserve what little Coastal Open Space Carlsbad has remaining for future generations and our visitor industry.
- ☐ I am not in favor of future residential development at Ponto.
- ☐ _____

I request that my comments be put on record in the official public records for Planning Area F.

Thank you.

Sign: _____

Print Name: _____

Date: _____

Address: _____

Blake Arnold
Blake Arnold
10-26-19
1440 Via Venezia

Email to: Matt.Hall@carlsbadca.gov; CityCouncil@carlsbadca.gov; Scott.Chadwick@carlsbadca.gov;
Kyle.Lancaster@carlsbadca.gov; lisa.urbach@parks.ca.gov; Kathleen@carlsbad.org; mike.pacheco@carlsbadca.gov;
gbuhr@coastal.ca.gov; cort.hitchens@coastal.ca.gov; Erin.Prahler@coastal.ca.gov; Info@peopleforponto.com

People for Ponto

Develop Ponto Right

Re: Ponto Beach / Parks and Open Space Deficit

Dear Mayor Hall, Carlsbad City Council, and California Coastal Commission:

I am informed that there is a current 6.6 acre park deficit in Coastal Southwest quadrant of Carlsbad, (south of Palomar Airport Road and west of El Camino Real); that there is a 30 acre open-space deficit in Zone 9 (west of I-5 and south of Poinsettia) of the Growth Management Plan; that the City is not requiring developers to first look at non-residential reserve and parks in Planning Area F (the large, undeveloped area west of the railroad tracks, north of Avenida Encinas and south of Cape Rey Hotel); and most importantly, I am informed that the City Council is currently reviewing plans to build a high-density, residential community in Planning Area F, a location perfectly situated to remedy the above deficits.

Accordingly, I am requesting and making my position known that:

- ☒ I want the City of Carlsbad to build a park at Ponto to serve residents and visitors alike.
- ☒ I believe any and all development west of I-5 should be dependent on developers providing the required and currently missing 30 acres of open-space.
- ☒ I do not want high-density, residential development at Ponto.
- ☒ I do not consider the proposed Veteran's Park, located 6 miles from Ponto, a suitable alternative to a Coastal Park and open-space for Ponto / west of I-5.

☐ _____

I thank you for your consideration!

Sign: _____

Print Name: _____


Date: _____

Address: _____

Email to:

Matt.Hall@carlsbadca.gov; CityCouncil@carlsbadca.gov; gbuhr@coastal.ca.gov;

Erin.Prahler@coastal.ca.gov; info@peopleforponto.com


Lisa T Arnold
10-25-18
6210 Avenida Cresta
La Jolla 92037

People for Ponto

Re: Ponto Beach / Parks and Open Space Deficit

Dear Mayor Hall, Carlsbad City Council, and California Coastal Commission:

I am informed that there is a current 6.6 acre park deficit in Coastal Southwest quadrant of Carlsbad, (south of Palomar Airport Road and west of El Camino Real); that there is a 30 acre open-space deficit in Zone 9 (west of I-5 and south of Poinsettia) of the Growth Management Plan; that the City is not requiring developers to first look at non-residential reserve and parks in Planning Area F (the large, undeveloped area west of the railroad tracks, north of Avenida Encinas and south of Cape Rey Hotel); and most importantly, I am informed that the City Council is currently reviewing plans to build a high-density, residential community in Planning Area F, a location perfectly situated to remedy the above deficits.

Accordingly, I am requesting and making my position known that:



I want the City of Carlsbad to build a park at Ponto to serve residents and visitors alike.



I believe any and all development west of I-5 should be dependent on developers providing the required and currently missing 30 acres of open-space.



I do not want high-density, residential development at Ponto.



I do not consider the proposed Veteran's Park, located 6 miles from Ponto, a suitable alternative to a Coastal Park and open-space for Ponto / west of I-5.



I thank you for your consideration!

Sign:

Valerie E Arnold

Print Name:

Valerie Arnold

Date:

10/16/18

Address:

315 W. Filmore Ave
Mabel, MN 55954

Email to:

Matt.Hall@carlsbadca.gov; CityCouncil@carlsbadca.gov; gbuhr@coastal.ca.gov;
Erin.Prahler@coastal.ca.gov; info@peopleforponto.com

People for Ponto

Re: Land Opportunity to Correct the Parks and Open Space Deficit at Ponto

Dear Mayor Hall, Carlsbad City Council, and California Coastal Commission:

I am informed that:

- 1) There is a current 6.6-acre park deficit in the Coastal Southwest quadrant of Carlsbad (south of Palomar Airport Road and west of El Camino Real), and that there are no Coastal Parks in all South Carlsbad and for a 4-6-mile section of San Diego County's coastline.
- 2) There is a 30-acre open-space deficit in Zone 9 (Ponto area - west of I-5 and south of Poinsettia).
- 3) The State and City of Carlsbad's Local Coastal Program (LCP) require that Planning Area F at Ponto (the 11-acre undeveloped area west of the railroad tracks, north of Avenida Encinas and south of Cape Rey Hotel) be considered as a public park for the benefit of Carlsbad residents and visitors.
- 4) And most importantly, I am informed that the 11-acre Planning Area F is NOW available for purchase.

Accordingly, I am making it known that:

- ☒ I want the City of Carlsbad to budget money in their capital improvement program to purchase Planning Area F and build a park at Ponto to serve residents and visitors alike.
- ☒ I want to preserve what little Coastal Open Space Carlsbad has remaining for future generations and our visitor industry.
- ☒ I am not in favor of future residential development at Ponto.
- ☐ _____

I request that my comments be put on record in the official public records for Planning Area F.

Thank you.

Sign:



Print Name:

Alba Arcoleta

Date:

10/26/19

Address:

6392 Clyde Ave

Email to: Matt.Hall@carlsbadca.gov; CityCouncil@carlsbadca.gov; Scott.Chadwick@carlsbadca.gov; Kyle.Lancaster@carlsbadca.gov; lisa.urbach@parks.ca.gov; Kathleen@carlsbad.org; mike.pacheco@carlsbadca.gov; gbuhr@coastal.ca.gov; cort.hitchens@coastal.ca.gov; Erin.Prahler@coastal.ca.gov; Don.Neu@carlsbadca.gov; Gary.Barberio@carlsbadca.gov; info@peopleforponto.com

Dear Mayor Hall, Carlsbad City Council and California Coastal Commission:

I am informed that:

- Carlsbad must consider on Planning Area F at Ponto the need for a public park at Ponto as part of the Draft Local Coastal Program Amendment.
- There is no public park at Ponto even though City Park Standards requires a minimum of 6.5 acres of parkland for Ponto.
- There is a current 6.6 acre park deficit in Coastal Southwest quadrant of Carlsbad, (south of Palomar Airport Road and west of El Camino Real).
- There are no Coastal Parks in all of South Carlsbad. 64,000 South Carlsbad citizens have no Coastal Park.
- Ponto is at the center of a larger 6-mile stretch of coastline in that has no Coastal Parks.
- Ponto has a city documented 30 acre open-space standard deficit that a Coastal Park would help resolve.
- And most importantly, I am informed that the City is currently ignoring these issues and in the Draft Local Coastal Program Amendment is proposing to eliminate the last opportunity to create a much-needed Coastal Park at Ponto.

Accordingly, I am making it known that:

- ☒ I want the Draft Local Coastal Program Amendment to provide for a Coastal Park at Ponto
- ☒ I want the City to provide a true Citizen-based Park Planning process for Ponto
- ☒ I want the City of Carlsbad to budget money in their capital improvement program to purchase Planning Area F and build a park at Ponto to serve residents and visitors alike.
- ☒ I want to preserve what little Coastal Open Space Carlsbad has remaining for future generations and our visitor industry.
- ☒ I am not in favor of future residential development at Ponto, but think this last small amount of vacant Coastal land should be reserved for Coastal Recreation.

☐ _____

I request that my comments be put on record in the official public records for Planning Area F.

Thank you.

Sign: _____

Print Name: _____

Date: _____

City, State: _____

Matt Hall@carlsbadca.gov; CityCouncil@carlsbadca.gov; Scott.Chadwick@carlsbadca.gov; Kyle.Lancaster@carlsbadca.gov; Lisa.Urbach@parks.ca.gov; Kathleen@carlsbad.org; mike.pacheco@carlsbadca.gov; gbuhr@coastal.ca.gov; cort.hitchens@coastal.ca.gov; Erin.Prahler@coastal.ca.gov; Don.Neu@carlsbadca.gov; Gary.Barbano@carlsbadca.gov; info@peopleforponto.com

People for Ponto

Re: Ponto Beach / Parks and Open Space Deficit

Dear Mayor Hall, Carlsbad City Council, and California Coastal Commission:

I am informed that there is a current 6.6 acre park deficit in Coastal Southwest quadrant of Carlsbad, (south of Palomar Airport Road and west of El Camino Real); that there is a 30 acre open-space deficit in Zone 9 (west of I-5 and south of Poinsettia) of the Growth Management Plan; that the City is not requiring developers to first look at non-residential reserve and parks in Planning Area F (the large, undeveloped area west of the railroad tracks, north of Avenida Encinas and south of Cape Rey Hotel); and most importantly, I am informed that the City Council is currently reviewing plans to build a high-density, residential community in Planning Area F, a location perfectly situated to remedy the above deficits.

Accordingly, I am requesting and making my position known that:

- ☒ I want the City of Carlsbad to build a park at Ponto to serve residents and visitors alike.
- ☐ I believe any and all development west of I-5 should be dependent on developers providing the required and currently missing 30 acres of open-space.
- ☐ I do not want high-density, residential development at Ponto.
- ☐ I do not consider the proposed Veteran's Park, located 6 miles from Ponto, a suitable alternative to a Coastal Park and open-space for Ponto / west of I-5.
- ☐ _____

I thank you for your consideration!

Sign: _____

Print Name: _____

Date: _____

Address: _____

Elisa Ashmore

Elisa Ashmore

Nov 4 2018

*722 Longdale Lane
Vista 92084*

Email to:

Matt.Hall@carlsbadca.gov; CityCouncil@carlsbadca.gov; gbuhr@coastal.ca.gov;
Erin.Prahler@coastal.ca.gov; info@peopleforponto.com

People for Ponto

Develop Ponto Right

Re: Ponto Beach / Parks and Open Space Deficit

Dear Mayor Hall, Carlsbad City Council and California Coastal Commission:

I am informed that there is a current 6.6 acre park deficit in Coastal Southwest quadrant of Carlsbad, (south of Palomar Airport Road and west of El Camino Real); that there is a 30 acre open-space deficit in Zone 9 (west of I-5 and south of Poinsettia) of the Growth Management Plan; that the City is not requiring developers to first look at non-residential reserve and parks in Planning Area F (the large, undeveloped area west of the railroad tracks, north of Avenida Encinas and south of Cape Rey Hotel); and most importantly, I am informed that the City Council is currently reviewing plans to build a high-density, residential community in Planning Area F, a location perfectly situated to remedy the above deficits.

Accordingly, I am requesting and making my position known that:

- ☒ I want the City of Carlsbad to build a park at Ponto to serve residents and visitors alike.
- ☒ I believe any and all development west of I-5 should be dependent on developers providing the required and currently missing 30 acres of open-space.
- ☒ I do not want high-density, residential development at Ponto.
- ☒ I do not consider the proposed Veteran's Park, located 6 miles from Ponto, a suitable alternative to a Coastal Park and open-space for Ponto / west of I-5

☐ _____

Thank you for your consideration!

Sign: _____

Print Name: _____

Date: _____

Address: _____

Margaret M. Atmore
10/4/2018
7134 Heeward St
C'bad CA 92011

People for Ponto

Develop Ponto Park

Dear Mayor Hall, Carlsbad City Council and California Coastal Commission:

I am informed that:

- Carlsbad must consider on Planning Area F at Ponto the need for a public park at Ponto as part of the Draft Local Coastal Program Amendment.
- There is no public park at Ponto even though City Park Standards requires a minimum of 6.5 acres of parkland for Ponto.
- There is a current 6.6 acre park deficit in Coastal Southwest quadrant of Carlsbad, (south of Palomar Airport Road and west of El Camino Real).
- There are no Coastal Parks in all of South Carlsbad. 64,000 South Carlsbad citizens have no Coastal Park.
- Ponto is at the center of a larger 6-mile stretch of coastline in that has no Coastal Parks.
- Ponto has a city documented 30 acre open-space standard deficit that a Coastal Park would help resolve.
- And most importantly, I am informed that the City is currently ignoring these issues and in the Draft Local Coastal Program Amendment is proposing to eliminate the last opportunity to create a much-needed Coastal Park at Ponto.

Accordingly, I am making it known that:

- ☒ I want the Draft Local Coastal Program Amendment to provide for a Coastal Park at Ponto
- ☒ I want the City to provide a true Citizen-based Park Planning process for Ponto
- ☒ I want the City of Carlsbad to budget money in their capital improvement program to purchase Planning Area F and build a park at Ponto to serve residents and visitors alike.
- ☒ I want to preserve what little Coastal Open Space Carlsbad has remaining for future generations and our visitor industry.
- ☒ I am **not** in favor of future residential development at Ponto, but think this last small amount of vacant Coastal land should be reserved for Coastal Recreation.

☐ _____

I request that my comments be put on record in the official public records for Planning Area F.


Thank you.

Sign:

Print Name:

Date:

City, State:


Janet Badare
1/28/20
KSF, CA 92017

Re: Land Opportunity to Correct the Parks and Open Space Deficit at Ponto

Dear Mayor Hall, Carlsbad City Council, and California Coastal Commission:

I am informed that:

- 1) There is a current 6.6-acre park deficit in the Coastal Southwest quadrant of Carlsbad (south of Palomar Airport Road and west of El Camino Real), and that there are no Coastal Parks in all South Carlsbad and for a 4-6-mile section of San Diego County's coastline.
- 2) There is a 30-acre open-space deficit in Zone 9 (Ponto area - west of I-5 and south of Poinsettia).
- 3) The State and City of Carlsbad's Local Coastal Program (LCP) require that Planning Area F at Ponto (the 11-acre undeveloped area west of the railroad tracks, north of Avenida Encinas and south of Cape Rey Hotel) be considered as a public park for the benefit of Carlsbad residents and visitors.
- 4) And most importantly, I am informed that the 11-acre Planning Area F is NOW available for purchase.

Accordingly, I am making it known that:

- ☒ I want the City of Carlsbad to budget money in their capital improvement program to purchase Planning Area F and build a park at Ponto to serve residents and visitors alike.
- ☒ I want to preserve what little Coastal Open Space Carlsbad has remaining for future generations and our visitor industry.
- ☒ I am not in favor of future residential development at Ponto.

☐ _____

I request that my comments be put on record in the official public records for Planning Area F.

Thank you.

Sign:

Jennifer Baer

Print Name:

Jennifer Baer

Date:

10/26/19

Address:

6800 Watercourse Dr, Carlsbad

Email to: Matt.Hall@carlsbadca.gov; CityCouncil@carlsbadca.gov; Scott.Chadwick@carlsbadca.gov;
Kyle.Lancaster@carlsbadca.gov; lisa.urbach@parks.ca.gov; Kathleen@carlsbad.org; mike.pacheco@carlsbadca.gov;
gbuhr@coastal.ca.gov; cort.hitchens@coastal.ca.gov; Erin.Prahler@coastal.ca.gov; info@peopleforponto.com

People for Ponto

Draft Local Coastal Program

Dear Mayor Hall, Carlsbad City Council and California Coastal Commission:

I am informed that:

- Carlsbad must consider on Planning Area F at Ponto the need for a public park at Ponto as part of the Draft Local Coastal Program Amendment.
- There is no public park at Ponto even though City Park Standards requires a minimum of 6.5 acres of parkland for Ponto.
- There is a current 6.6 acre park deficit in Coastal Southwest quadrant of Carlsbad, (south of Palomar Airport Road and west of El Camino Real).
- There are no Coastal Parks in all of South Carlsbad. 64,000 South Carlsbad citizens have no Coastal Park.
- Ponto is at the center of a larger 6-mile stretch of coastline in that has no Coastal Parks.
- Ponto has a city documented 30 acre open-space standard deficit that a Coastal Park would help resolve.
- And most importantly, I am informed that the City is currently ignoring these issues and in the Draft Local Coastal Program Amendment is proposing to eliminate the last opportunity to create a much-needed Coastal Park at Ponto.

Accordingly, I am making it known that:

- ☒ I want the Draft Local Coastal Program Amendment to provide for a Coastal Park at Ponto
- ☒ I want the City to provide a true Citizen-based Park Planning process for Ponto
- ☒ I want the City of Carlsbad to budget money in their capital improvement program to purchase Planning Area F and build a park at Ponto to serve residents and visitors alike.
- ☒ I want to preserve what little Coastal Open Space Carlsbad has remaining for future generations and our visitor industry.
- ☒ I am **not** in favor of future residential development at Ponto, but think this last small amount of vacant Coastal land should be reserved for Coastal Recreation.

☐ _____

I request that my comments be put on record in the official public records for Planning Area F.

Thank you.

Sign: _____

Print Name: _____

Date: _____

City, State: _____

Matt.Hall@carlsbadca.gov; CityCouncil@carlsbadca.gov; Scott.Chadwick@carlsbadca.gov; Kyle.Lancaster@carlsbadca.gov; lisa.urbach@parks.ca.gov; Kathleen@carlsbad.org; mike.pacheco@carlsbadca.gov; gbuhr@coastal.ca.gov; cort.hitchens@coastal.ca.gov; Erin.Prahler@coastal.ca.gov; Don.Neu@carlsbadca.gov; Gary.Barberio@carlsbadca.gov; info@peopleforponto.com

People for Ponto

Draft Local Coastal Program Amendment

Dear Mayor Hall, Carlsbad City Council and California Coastal Commission:

I am informed that:

- Carlsbad must consider on Planning Area F at Ponto the need for a public park at Ponto as part of the Draft Local Coastal Program Amendment.
- There is no public park at Ponto even though City Park Standards requires a minimum of 6.5 acres of parkland for Ponto.
- There is a current 6.6 acre park deficit in Coastal Southwest quadrant of Carlsbad, (south of Palomar Airport Road and west of El Camino Real).
- There are no Coastal Parks in all of South Carlsbad. 64,000 South Carlsbad citizens have no Coastal Park.
- Ponto is at the center of a larger 6-mile stretch of coastline in that has no Coastal Parks.
- Ponto has a city documented 30 acre open-space standard deficit that a Coastal Park would help resolve.
- And most importantly, I am informed that the City is currently ignoring these issues and in the Draft Local Coastal Program Amendment is proposing to eliminate the last opportunity to create a much-needed Coastal Park at Ponto.

Accordingly, I am making it known that:

- ☒ I want the Draft Local Coastal Program Amendment to provide for a Coastal Park at Ponto
- ☒ I want the City to provide a true Citizen-based Park Planning process for Ponto
- ☒ I want the City of Carlsbad to budget money in their capital improvement program to purchase Planning Area F and build a park at Ponto to serve residents and visitors alike.
- ☒ I want to preserve what little Coastal Open Space Carlsbad has remaining for future generations and our visitor industry.
- ☒ I am **not** in favor of future residential development at Ponto, but think this last small amount of vacant Coastal land should be reserved for Coastal Recreation.

☐ _____

I request that my comments be put on record in the official public records for Planning Area F.


Thank you.

Sign:

Print Name:

Date:

City, State:


Eric Benach
1/28/20
Carlsbad, CA

People for Ponto

Don't Build Ponto Right

Dear Mayor Hall, Carlsbad City Council and California Coastal Commission:

I am informed that:

- Carlsbad must consider on Planning Area F at Ponto the need for a public park at Ponto as part of the Draft Local Coastal Program Amendment.
- There is no public park at Ponto even though City Park Standards requires a minimum of 6.5 acres of parkland for Ponto.
- There is a current 6.6 acre park deficit in Coastal Southwest quadrant of Carlsbad, (south of Palomar Airport Road and west of El Camino Real).
- There are no Coastal Parks in all of South Carlsbad. 64,000 South Carlsbad citizens have no Coastal Park.
- Ponto is at the center of a larger 6-mile stretch of coastline in that has no Coastal Parks.
- Ponto has a city documented 30 acre open-space standard deficit that a Coastal Park would help resolve.
- And most importantly, I am informed that the City is currently ignoring these issues and in the Draft Local Coastal Program Amendment is proposing to eliminate the last opportunity to create a much-needed Coastal Park at Ponto.

Accordingly, I am making it known that:

- ☒ I want the Draft Local Coastal Program Amendment to provide for a Coastal Park at Ponto
- ☒ I want the City to provide a true Citizen-based Park Planning process for Ponto
- ☒ I want the City of Carlsbad to budget money in their capital improvement program to purchase Planning Area F and build a park at Ponto to serve residents and visitors alike.
- ☒ I want to preserve what little Coastal Open Space Carlsbad has remaining for future generations and our visitor industry.
- ☒ I am **not** in favor of future residential development at Ponto, but think this last small amount of vacant Coastal land should be reserved for Coastal Recreation.

☐ _____

I request that my comments be put on record in the official public records for Planning Area F.

Thank you.

Sign:

Nina Barber

Print Name:

NINA BARBER

Date:

Jan 27, 2020

City, State:

Carlsbad, Ca.

People for Ponto

DEVELOPING PONTON POINT

Re: Ponto Beach / Parks and Open Space Deficit

Dear Mayor Hall, Carlsbad City Council and California Coastal Commission:

I am informed that there is a current 6.6 acre park deficit in Coastal Southwest quadrant of Carlsbad, (south of Palomar Airport Road and west of El Camino Real); that there is a 30 acre open-space deficit in Zone 9 (west of I-5 and south of Poinsettia) of the Growth Management Plan; that the City is not requiring developers to first look at non-residential reserve and parks in Planning Area F (the large, undeveloped area west of the railroad tracks, north of Avenida Encinas and south of Cape Rey Hotel); and most importantly, I am informed that the City Council is currently reviewing plans to build a high-density, residential community in Planning Area F, a location perfectly situated to remedy the above deficits.


Accordingly, I am requesting and making my position known that:

- ☒ I want the City of Carlsbad to build a park at Ponto to serve residents and visitors alike.
- ☒ I believe any and all development west of I-5 should be dependent on developers providing the required and currently missing 30 acres of open-space.
- ☒ I do not want high-density, residential development at Ponto.
- ☒ I do not consider the proposed Veteran's Park, located 6 miles from Ponto, a suitable alternative to a Coastal Park and open-space for Ponto / west of I-5

☐

Thank you for your consideration!

Sign:



Print Name:

FARRAH BARRETT

Date:

10-6-18

Address:

7386 Seagrove Pl.

Carlsbad. 92011

People for Ponto

Re: Land Opportunity to Correct the Parks and Open Space Deficit at Ponto

Dear Mayor Hall, Carlsbad City Council, and California Coastal Commission:

I am informed that:

- 1) There is a current 6.6-acre park deficit in the Coastal Southwest quadrant of Carlsbad (south of Palomar Airport Road and west of El Camino Real), and that there are no Coastal Parks in all South Carlsbad and for a 4-6-mile section of San Diego County's coastline.
- 2) There is a 30-acre open-space deficit in Zone 9 (Ponto area - west of I-5 and south of Poinsettia).
- 3) The State and City of Carlsbad's Local Coastal Program (LCP) require that Planning Area F at Ponto (the 11-acre undeveloped area west of the railroad tracks, north of Avenida Encinas and south of Cape Rey Hotel) be considered as a public park for the benefit of Carlsbad residents and visitors.
- 4) And most importantly, I am informed that the 11-acre Planning Area F is NOW available for purchase.

Accordingly, I am making it known that:

- ☒ I want the City of Carlsbad to budget money in their capital improvement program to purchase Planning Area F and build a park at Ponto to serve residents and visitors alike.
- ☒ I want to preserve what little Coastal Open Space Carlsbad has remaining for future generations and our visitor industry.
- ☒ I am not in favor of future residential development at Ponto.

☐

I request that my comments be put on record in the official public records for Planning Area F.

Thank you.

Sign:

Eleanor Bartolome

Print Name:

ELEANOR BARTOLOME

Date:

10/26/19

Address:

6202 DEVISION ST. 92114

Email to: Matt.Hall@carlsbadca.gov; CityCouncil@carlsbadca.gov; Scott.Chadwick@carlsbadca.gov; Kyle.Lancaster@carlsbadca.gov; lisa.urbach@parks.ca.gov; Kathleen@carlsbad.org; mike.pacheco@carlsbadca.gov; gbuhr@coastal.ca.gov; cort.hitchens@coastal.ca.gov; Erlin.Praher@coastal.ca.gov; Don.Neu@carlsbadca.gov; Gary.Barberio@carlsbadca.gov; Info@peopleforponto.com

People for Ponto

Improving Ponto Beach

Re: Ponto Beach / Parks and Open Space Deficit

Dear Mayor Hall, Carlsbad City Council, and California Coastal Commission:

I am informed that there is a current 6.6 acre park deficit in Coastal Southwest quadrant of Carlsbad, (south of Palomar Airport Road and west of El Camino Real); that there is a 30 acre open-space deficit in Zone 9 (west of I-5 and south of Poinsettia) of the Growth Management Plan; that the City is not requiring developers to first look at non-residential reserve and parks in Planning Area F (the large, undeveloped area west of the railroad tracks, north of Avenida Encinas and south of Cape Rey Hotel); and most importantly, I am informed that the City Council is currently reviewing plans to build a high-density, residential community in Planning Area F, a location perfectly situated to remedy the above deficits.

Accordingly, I am requesting and making my position known that:

- ☒ I want the City of Carlsbad to build a park at Ponto to serve residents and visitors alike.
- ☒ I believe any and all development west of I-5 should be dependent on developers providing the required and currently missing 30 acres of open-space.
- ☒ I do not want high-density, residential development at Ponto.
- ☒ I do not consider the proposed Veteran's Park, located 6 miles from Ponto, a suitable alternative to a Coastal Park and open-space for Ponto / west of I-5.
- ☒ want a dog beach

I thank you for your consideration!

Sign: Tamara Baxter

Print Name: Tamara Baxter

Date: 11/4/18

Address: 6076 Pasco Carretera
Carlsbad CA 92009

Email to:

Matt.Hall@carlsbadca.gov; CityCouncil@carlsbadca.gov; gbuhr@coastal.ca.gov;

Erin.Prahler@coastal.ca.gov; info@peopleforponto.com

People for Ponto

Re: Ponto Beach / Parks and Open Space Deficit

Dear Mayor Hall, Carlsbad City Council, and California Coastal Commission:

I am informed that there is a current 6.6 acre park deficit in Coastal Southwest quadrant of Carlsbad, (south of Palomar Airport Road and west of El Camino Real); that there is a 30 acre open-space deficit in Zone 9 (west of I-5 and south of Poinsettia) of the Growth Management Plan; that the City is not requiring developers to first look at non-residential reserve and parks in Planning Area F (the large, undeveloped area west of the railroad tracks, north of Avenida Encinas and south of Cape Rey Hotel); and most importantly, I am informed that the City Council is currently reviewing plans to build a high-density, residential community in Planning Area F, a location perfectly situated to remedy the above deficits.

Accordingly, I am requesting and making my position known that:

☒ I want the City of Carlsbad to build a park at Ponto to serve residents and visitors alike.

☒ I believe any and all development west of I-5 should be dependent on developers providing the required and currently missing 30 acres of open-space.

☒ I do not want high-density, residential development at Ponto.

☒ I do not consider the proposed Veteran's Park, located 6 miles from Ponto, a suitable alternative to a Coastal Park and open-space for Ponto / west of I-5.

☒ Dog Beach, even if after 6 dB49

I thank you for your consideration!

Sign: 

Print Name:

David A. Baxter Jr

Date:

11/4/2018

Address:

6076 Paseo Carrety
Carlsbad 92009

Email to:

Matt.Hall@carlsbadca.gov; CityCouncil@carlsbadca.gov; gbuhr@coastal.ca.gov;
Erin.Prahler@coastal.ca.gov; info@peopleforponto.com

People for Ponto

Develop Ponto Right

Dear Mayor Hall, Carlsbad City Council and California Coastal Commission:

I am informed that:

- Carlsbad must consider on Planning Area F at Ponto the need for a public park at Ponto as part of the Draft Local Coastal Program Amendment.
- There is no public park at Ponto even though City Park Standards requires a minimum of 6.5 acres of parkland for Ponto.
- There is a current 6.6 acre park deficit in Coastal Southwest quadrant of Carlsbad, (south of Palomar Airport Road and west of El Camino Real).
- There are no Coastal Parks in all of South Carlsbad. 64,000 South Carlsbad citizens have no Coastal Park.
- Ponto is at the center of a larger 6-mile stretch of coastline in that has no Coastal Parks.
- Ponto has a city documented 30 acre open-space standard deficit that a Coastal Park would help resolve.
- And most importantly, I am informed that the City is currently ignoring these issues and in the Draft Local Coastal Program Amendment is proposing to eliminate the last opportunity to create a much-needed Coastal Park at Ponto.

Accordingly, I am making it known that:

- ☒ I want the Draft Local Coastal Program Amendment to provide for a Coastal Park at Ponto
- ☒ I want the City to provide a true Citizen-based Park Planning process for Ponto
- ☒ I want the City of Carlsbad to budget money in their capital improvement program to purchase Planning Area F and build a park at Ponto to serve residents and visitors alike.
- ☒ I want to preserve what little Coastal Open Space Carlsbad has remaining for future generations and our visitor industry.
- ☒ I am **not** in favor of future residential development at Ponto, but think this last small amount of vacant Coastal land should be reserved for Coastal Recreation.

☐ _____

I request that my comments be put on record in the official public records for Planning Area F.

Thank you.

Sign: _____

Print Name: _____

Date: _____

City, State: _____

People for Ponto

Re: Ponto Beach / Parks and Open Space Deficit

Dear Mayor Hall, Carlsbad City Council and California Coastal Commission:

I am informed that there is a current 6.6 acre park deficit in Coastal Southwest quadrant of Carlsbad, (south of Palomar Airport Road and west of El Camino Real); that there is a 30 acre open-space deficit in Zone 9 (west of I-5 and south of Poinsettia) of the Growth Management Plan; that the City is not requiring developers to first look at non-residential reserve and parks in Planning Area F (the large, undeveloped area west of the railroad tracks, north of Avenida Encinas and south of Cape Rey Hotel); and most importantly, I am informed that the City Council is currently reviewing plans to build a high-density, residential community in Planning Area F, a location perfectly situated to remedy the above deficits.

Accordingly, I am requesting and making my position known that:

- ☒ I want the City of Carlsbad to build a park at Ponto to serve residents and visitors alike.
- ☒ I believe any and all development west of I-5 should be dependent on developers providing the required and currently missing 30 acres of open-space.
- ☒ I do not want high-density, residential development at Ponto.
- ☒ I do not consider the proposed Veteran's Park, located 6 miles from Ponto, a suitable alternative to a Coastal Park and open-space for Ponto / west of I-5

☐ _____

Thank you for your consideration!

Sign: 

Print Name: Liz Benner-Wick

Date: 10-16-18

Address: 7425 Neptune Dr.
Carlsbad, Ca. 92011

People for Ponto

People for Ponto P.O. Box 1000

Dear Mayor Hall, Carlsbad City Council and California Coastal Commission:

I am informed that:

- Carlsbad must consider on Planning Area F at Ponto the need for a public park at Ponto as part of the Draft Local Coastal Program Amendment.
- There is no public park at Ponto even though City Park Standards requires a minimum of 6.5 acres of parkland for Ponto.
- There is a current 6.6 acre park deficit in Coastal Southwest quadrant of Carlsbad, (south of Palomar Airport Road and west of El Camino Real).
- There are no Coastal Parks in all of South Carlsbad. 64,000 South Carlsbad citizens have no Coastal Park.
- Ponto is at the center of a larger 6-mile stretch of coastline in that has no Coastal Parks.
- Ponto has a city documented 30 acre open-space standard deficit that a Coastal Park would help resolve.
- And most importantly, I am informed that the City is currently ignoring these issues and in the Draft Local Coastal Program Amendment is proposing to eliminate the last opportunity to create a much-needed Coastal Park at Ponto.

Accordingly, I am making it known that:

- ☒ I want the Draft Local Coastal Program Amendment to provide for a Coastal Park at Ponto
- ☒ I want the City to provide a true Citizen-based Park Planning process for Ponto
- ☒ I want the City of Carlsbad to budget money in their capital improvement program to purchase Planning Area F and build a park at Ponto to serve residents and visitors alike.
- ☒ I want to preserve what little Coastal Open Space Carlsbad has remaining for future generations and our visitor industry.
- ☒ I am **not** in favor of future residential development at Ponto, but think this last small amount of vacant Coastal land should be reserved for Coastal Recreation.

☐ _____

I request that my comments be put on record in the official public records for Planning Area F.

Thank you.

Sign: _____

Print Name: _____

Date: _____

City, State: _____

Matt.Hall@carlsbadca.gov; CityCouncil@carlsbadca.gov; Scott.Chadwick@carlsbadca.gov; Kyle.Lancaster@carlsbadca.gov; llsa.urbach@parks.ca.gov; Kathleen@carlsbad.org; mike.pacheco@carlsbadca.gov; gbuhr@coastal.ca.gov; cort.hitchens@coastal.ca.gov; Erin.Prahler@coastal.ca.gov; Don.Neu@carlsbadca.gov; Gary.Barberio@carlsbadca.gov; info@peopleforponto.com

Re: Land Opportunity to Correct the Parks and Open Space Deficit at Ponto

Dear Mayor Hall, Carlsbad City Council, and California Coastal Commission:

I am informed that:

- 1) There is a current 6.6-acre park deficit in the Coastal Southwest quadrant of Carlsbad (south of Palomar Airport Road and west of El Camino Real), and that there are no Coastal Parks in all South Carlsbad and for a 4-6-mile section of San Diego County's coastline.
- 2) There is a 30-acre open-space deficit in Zone 9 (Ponto area - west of I-5 and south of Poinsettia).
- 3) The State and City of Carlsbad's Local Coastal Program (LCP) require that Planning Area F at Ponto (the 11-acre undeveloped area west of the railroad tracks, north of Avenida Encinas and south of Cape Rey Hotel) be considered as a public park for the benefit of Carlsbad residents and visitors.
- 4) And most importantly, I am informed that the 11-acre Planning Area F is NOW available for purchase.

Accordingly, I am making it known that:

- ☒ I want the City of Carlsbad to budget money in their capital improvement program to purchase Planning Area F and build a park at Ponto to serve residents and visitors alike.
- ☒ I want to preserve what little Coastal Open Space Carlsbad has remaining for future generations and our visitor industry.
- ☒ I am not in favor of future residential development at Ponto.
- ☐ _____

I request that my comments be put on record in the official public records for Planning Area F.

Thank you.

Sign: _____

Print Name: _____

Date: _____

Address: _____

Email to: Matt.Hall@carlsbadca.gov; CityCouncil@carlsbadca.gov; Scott.Chadwick@carlsbadca.gov; Kyle.Lancaster@carlsbadca.gov; lisa.urbach@parks.ca.gov; Kathleen@carlsbad.org; mike.pacheco@carlsbadca.gov; gbuhr@coastal.ca.gov; cort.hitchens@coastal.ca.gov; Erin.Prahler@coastal.ca.gov; Don.Neu@carlsbadca.gov; Gary.Barberio@carlsbadca.gov; info@peopleforponto.com

People for Ponto

Develop Ponto Right

Re: Ponto Beach / Parks and Open Space Deficit

Dear Mayor Hall, Carlsbad City Council and California Coastal Commission:

I am informed that there is a current 6.6 acre park deficit in Coastal Southwest quadrant of Carlsbad, (south of Palomar Airport Road and west of El Camino Real); that there is a 30 acre open-space deficit in Zone 9 (west of I-5 and south of Poinsettia) of the Growth Management Plan; that the City is not requiring developers to first look at non-residential reserve and parks in Planning Area F (the large, undeveloped area west of the railroad tracks, north of Avenida Encinas and south of Cape Rey Hotel); and most importantly, I am informed that the City Council is currently reviewing plans to build a high-density, residential community in Planning Area F, a location perfectly situated to remedy the above deficits.

Accordingly, I am requesting and making my position known that:

- ☒ I want the City of Carlsbad to build a park at Ponto to serve residents and visitors alike.
- ☒ I believe any and all development west of I-5 should be dependent on developers providing the required and currently missing 30 acres of open-space.
- ☒ I do not want high-density, residential development at Ponto.
- ☒ I do not consider the proposed Veteran's Park, located 6 miles from Ponto, a suitable alternative to a Coastal Park and open-space for Ponto / west of I-5

☒ I am not against housing on property
but not high density, lacking green space +
not fitting in with the rest of the existing area

Thank you for your consideration!

Sign:

Suzanne Berger

Print Name:

Suzanne Berger

Date:

Oct 4, 2018

Address:

7420 Magellan St

Carlsbad, Ca 92011

People for Ponto

Develop Ponto Right

Re: Ponto Beach / Parks and Open Space Deficit

Dear Mayor Hall, Carlsbad City Council, and California Coastal Commission:

I am informed that there is a current 6.6 acre park deficit in Coastal Southwest quadrant of Carlsbad, (south of Palomar Airport Road and west of El Camino Real); that there is a 30 acre open-space deficit in Zone 9 (west of I-5 and south of Poinsettia) of the Growth Management Plan; that the City is not requiring developers to first look at non-residential reserve and parks in Planning Area F (the large, undeveloped area west of the railroad tracks, north of Avenida Encinas and south of Cape Rey Hotel); and most importantly, I am informed that the City Council is currently reviewing plans to build a high-density, residential community in Planning Area F, a location perfectly situated to remedy the above deficits.

Accordingly, I am requesting and making my position known that:

- ☒ I want the City of Carlsbad to build a park at Ponto to serve residents and visitors alike.
- ☒ I believe any and all development west of I-5 should be dependent on developers providing the required and currently missing 30 acres of open-space.
- ☒ I do not want high-density, residential development at Ponto.
- ☒ I do not consider the proposed Veteran's Park, located 6 miles from Ponto, a suitable alternative to a Coastal Park and open-space for Ponto / west of I-5.

☒ I love visiting but I don't want to see condos

I thank you for your consideration!

Sign:

Darlene Bergquist

Print Name:

Darlene Bergquist

Date:

10/17/18

Address:

213 Hunters Run
Waco, TX 76712

Email to:

Matt.Hall@carlsbadca.gov; CityCouncil@carlsbadca.gov; gbuhr@coastal.ca.gov;

Erin.Prahler@coastal.ca.gov; info@peopleforponto.com

People for Ponto

Develop Ponto Right

Re: Ponto Beach / Parks and Open Space Deficit

Dear Mayor Hall, Carlsbad City Council, and California Coastal Commission:

I am informed that there is a current 6.6 acre park deficit in Coastal Southwest quadrant of Carlsbad, (south of Palomar Airport Road and west of El Camino Real); that there is a 30 acre open-space deficit in Zone 9 (west of I-5 and south of Poinsettia) of the Growth Management Plan; that the City is not requiring developers to first look at non-residential reserve and parks in Planning Area F (the large, undeveloped area west of the railroad tracks, north of Avenida Encinas and south of Cape Rey Hotel); and most importantly, I am informed that the City Council is currently reviewing plans to build a high-density, residential community in Planning Area F, a location perfectly situated to remedy the above deficits.

Accordingly, I am requesting and making my position known that:

- ☐ I want the City of Carlsbad to build a park at Ponto to serve residents and visitors alike.
- ☐ I believe any and all development west of I-5 should be dependent on developers providing the required and currently missing 30 acres of open-space.
- ☒ I do not want high-density, residential development at Ponto.
- ☐ I do not consider the proposed Veteran's Park, located 6 miles from Ponto, a suitable alternative to a Coastal Park and open-space for Ponto / west of I-5.
- ☒ Please leave our city alone!

I thank you for your consideration!

Signature: 

Print Name: Ramona Bernel

Date: 10/4/18

Address: 1060 Chiquita Pin Ave
Carlsbad CA 92008

Email to:

Matt.Hall@carlsbadca.gov; CityCouncil@carlsbadca.gov; gbuhr@coastal.ca.gov;
Erin.Prahler@coastal.ca.gov; info@peopleforponto.com

People for Ponto

Develop Ponto Right

Re: Ponto Beach / Parks and Open Space Deficit

Dear Mayor Hall, Carlsbad City Council, and California Coastal Commission:

I am informed that there is a current 6.6 acre park deficit in Coastal Southwest quadrant of Carlsbad, (south of Palomar Airport Road and west of El Camino Real); that there is a 30 acre open-space deficit in Zone 9 (west of I-5 and south of Poinsettia) of the Growth Management Plan; that the City is not requiring developers to first look at non-residential reserve and parks in Planning Area F (the large, undeveloped area west of the railroad tracks, north of Avenida Encinas and south of Cape Rey Hotel); and most importantly, I am informed that the City Council is currently reviewing plans to build a high-density, residential community in Planning Area F, a location perfectly situated to remedy the above deficits.

Accordingly, I am requesting and making my position known that:

- ☒ I want the City of Carlsbad to build a park at Ponto to serve residents and visitors alike.
- ☒ I believe any and all development west of I-5 should be dependent on developers providing the required and currently missing 30 acres of open-space.
- ☒ I do not want high-density, residential development at Ponto.
- ☒ I do not consider the proposed Veteran's Park, located 6 miles from Ponto, a suitable alternative to a Coastal Park and open-space for Ponto / west of I-5.

☐ _____

I thank you for your consideration!

Sign: Lisa Berry

Print Name: Lisa Berry

Date: 10/10/10

Address: 8461 Spicewood Rd
China Spring TX

Email to:

Matt.Hall@carlsbadca.gov; CityCouncil@carlsbadca.gov; gbuhr@coastal.ca.gov;
Erin.Prahler@coastal.ca.gov; info@peopleforponto.com

76633

People for Ponto

Protecting Ponto Real Estate

Dear Mayor Hall, Carlsbad City Council and California Coastal Commission:

I am informed that:

- Carlsbad must consider on Planning Area F at Ponto the need for a public park at Ponto as part of the Draft Local Coastal Program Amendment.
- There is no public park at Ponto even though City Park Standards requires a minimum of 6.5 acres of parkland for Ponto.
- There is a current 6.6 acre park deficit in Coastal Southwest quadrant of Carlsbad, (south of Palomar Airport Road and west of El Camino Real).
- There are no Coastal Parks in all of South Carlsbad. 64,000 South Carlsbad citizens have no Coastal Park.
- Ponto is at the center of a larger 6-mile stretch of coastline in that has no Coastal Parks.
- Ponto has a city documented 30 acre open-space standard deficit that a Coastal Park would help resolve.
- And most importantly, I am informed that the City is currently ignoring these issues and in the Draft Local Coastal Program Amendment is proposing to eliminate the last opportunity to create a much-needed Coastal Park at Ponto.

Accordingly, I am making it known that:

- ☒ I want the Draft Local Coastal Program Amendment to provide for a Coastal Park at Ponto
- ☒ I want the City to provide a true Citizen-based Park Planning process for Ponto
- ☒ I want the City of Carlsbad to budget money in their capital improvement program to purchase Planning Area F and build a park at Ponto to serve residents and visitors alike.
- ☒ I want to preserve what little Coastal Open Space Carlsbad has remaining for future generations and our visitor industry.
- ☒ I am **not** in favor of future residential development at Ponto, but think this last small amount of vacant Coastal land should be reserved for Coastal Recreation.

☐ _____

I request that my comments be put on record in the official public records for Planning Area F.

Thank you.

Sign: _____

Print Name: _____

Date: _____

City, State: _____

People for Ponto

Develop Ponto Right

Dear Mayor Hall, Carlsbad City Council and California Coastal Commission:

I am informed that:

- Carlsbad must consider on Planning Area F at Ponto the need for a public park at Ponto as part of the Draft Local Coastal Program Amendment.
- There is no public park at Ponto even though City Park Standards requires a minimum of 6.5 acres of parkland for Ponto.
- There is a current 6.6 acre park deficit in Coastal Southwest quadrant of Carlsbad, (south of Palomar Airport Road and west of El Camino Real).
- There are no Coastal Parks in all of South Carlsbad. 64,000 South Carlsbad citizens have no Coastal Park.
- Ponto is at the center of a larger 6-mile stretch of coastline in that has no Coastal Parks.
- Ponto has a city documented 30 acre open-space standard deficit that a Coastal Park would help resolve.
- And most importantly, I am informed that the City is currently ignoring these issues and in the Draft Local Coastal Program Amendment is proposing to eliminate the last opportunity to create a much-needed Coastal Park at Ponto.

Accordingly, I am making it known that:

- ☒ I want the Draft Local Coastal Program Amendment to provide for a Coastal Park at Ponto
- ☒ I want the City to provide a true Citizen-based Park Planning process for Ponto
- ☒ I want the City of Carlsbad to budget money in their capital improvement program to purchase Planning Area F and build a park at Ponto to serve residents and visitors alike.
- ☒ I want to preserve what little Coastal Open Space Carlsbad has remaining for future generations and our visitor industry.
- ☒ I am **not** in favor of future residential development at Ponto, but think this last small amount of vacant Coastal land should be reserved for Coastal Recreation.

☐ _____

I request that my comments be put on record in the official public records for Planning Area F.

Thank you.

Sign:

Jack Biehl

Print Name:

Jack Biehl

Date:

1/26/20

City, State:

Carlsbad CA

People for Ponto
Director Ponto

Re: Ponto Beach / Parks and Open Space Deficit

Dear Mayor Hall, Carlsbad City Council and California Coastal Commission:

I am informed that there is a current 6.6 acre park deficit in Coastal Southwest quadrant of Carlsbad, (south of Palomar Airport Road and west of El Camino Real); that there is a 30 acre open-space deficit in Zone 9 (west of I-5 and south of Poinsettia) of the Growth Management Plan; that the City is not requiring developers to first look at non-residential reserve and parks in Planning Area F (the large, undeveloped area west of the railroad tracks, north of Avenida Encinas and south of Cape Rey Hotel); and most importantly, I am informed that the City Council is currently reviewing plans to build a high-density, residential community in Planning Area F, a location perfectly situated to remedy the above deficits.

Accordingly, I am requesting and making my position known that:

- ☒ I want the City of Carlsbad to build a park at Ponto to serve residents and visitors alike.
- ☐ I believe any and all development west of I-5 should be dependent on developers providing the required and currently missing 30 acres of open-space.
- ☒ I do not want high-density, residential development at Ponto.
- ☐ I do not consider the proposed Veteran's Park, located 6 miles from Ponto, a suitable alternative to a Coastal Park and open-space for Ponto / west of I-5

☐


Thank you for your consideration!

Sign:

Print Name:

Date:

Address:


Richard Bigham
10-16-18
7472 Capstan Dr
Carlsbad 92011

People for Ponto

Re: Ponto Beach / Parks and Open Space Deficit

Dear Mayor Hall, Carlsbad City Council, and California Coastal Commission:

I am informed that there is a current 6.6 acre park deficit in Coastal Southwest quadrant of Carlsbad, (south of Palomar Airport Road and west of El Camino Real); that there is a 30 acre open-space deficit in Zone 9 (west of I-5 and south of Poinsettia) of the Growth Management Plan; that the City is not requiring developers to first look at non-residential reserve and parks in Planning Area F (the large, undeveloped area west of the railroad tracks, north of Avenida Encinas and south of Cape Rey Hotel); and most importantly, I am informed that the City Council is currently reviewing plans to build a high-density, residential community in Planning Area F, a location perfectly situated to remedy the above deficits.

Accordingly, I am requesting and making my position known that:

- ☒ I want the City of Carlsbad to build a park at Ponto to serve residents and visitors alike.
- ☐ I believe any and all development west of I-5 should be dependent on developers providing the required and currently missing 30 acres of open-space.
- ☐ I do not want high-density, residential development at Ponto.
- ☐ I do not consider the proposed Veteran's Park, located 6 miles from Ponto, a suitable alternative to a Coastal Park and open-space for Ponto / west of I-5.
- ☐ _____


I thank you for your consideration!

Sign: _____

Print Name: _____

Date: _____

Address: _____



Joe Bingham

10-16-18

7340 Escallonia Ct

Email to:

Matt.Hall@carlsbadca.gov; CityCouncil@carlsbadca.gov; gbuhr@coastal.ca.gov;
Erin.Prahler@coastal.ca.gov; info@peopleforponto.com

People for Ponto

Defending Ponto Beach

Dear Mayor Hall, Carlsbad City Council and California Coastal Commission:

I am informed that:

- Carlsbad must consider on Planning Area F at Ponto the need for a public park at Ponto as part of the Draft Local Coastal Program Amendment.
- There is no public park at Ponto even though City Park Standards requires a minimum of 6.5 acres of parkland for Ponto.
- There is a current 6.6 acre park deficit in Coastal Southwest quadrant of Carlsbad, (south of Palomar Airport Road and west of El Camino Real).
- There are no Coastal Parks in all of South Carlsbad. 64,000 South Carlsbad citizens have no Coastal Park.
- Ponto is at the center of a larger 6-mile stretch of coastline in that has no Coastal Parks.
- Ponto has a city documented 30 acre open-space standard deficit that a Coastal Park would help resolve.
- And most importantly, I am informed that the City is currently ignoring these issues and in the Draft Local Coastal Program Amendment is proposing to eliminate the last opportunity to create a much-needed Coastal Park at Ponto.

Accordingly, I am making it known that:

- ☒ I want the Draft Local Coastal Program Amendment to provide for a Coastal Park at Ponto
- ☒ I want the City to provide a true Citizen-based Park Planning process for Ponto
- ☒ I want the City of Carlsbad to budget money in their capital improvement program to purchase Planning Area F and build a park at Ponto to serve residents and visitors alike.
- ☒ I want to preserve what little Coastal Open Space Carlsbad has remaining for future generations and our visitor industry.
- ☒ I am **not** in favor of future residential development at Ponto, but think this last small amount of vacant Coastal land should be reserved for Coastal Recreation.

☐ _____

I request that my comments be put on record in the official public records for Planning Area F.

Thank you.

Sign: _____

Print Name: _____

Date: _____

City, State: _____

People for Ponto

Develop Ponto Right

Re: Ponto Beach / Parks and Open Space Deficit

Dear Mayor Hall, Carlsbad City Council, and California Coastal Commission:

I am informed that there is a current 6.6 acre park deficit in Coastal Southwest quadrant of Carlsbad, (south of Palomar Airport Road and west of El Camino Real); that there is a 30 acre open-space deficit in Zone 9 (west of I-5 and south of Poinsettia) of the Growth Management Plan; that the City is not requiring developers to first look at non-residential reserve and parks in Planning Area F (the large, undeveloped area west of the railroad tracks, north of Avenida Encinas and south of Cape Rey Hotel); and most importantly, I am informed that the City Council is currently reviewing plans to build a high-density, residential community in Planning Area F, a location perfectly situated to remedy the above deficits.

Accordingly, I am requesting and making my position known that:

- ☒ I want the City of Carlsbad to build a park at Ponto to serve residents and visitors alike.
- ☒ I believe any and all development west of I-5 should be dependent on developers providing the required and currently missing 30 acres of open-space.
- ☒ I do not want high-density, residential development at Ponto.
- ☒ I do not consider the proposed Veteran's Park, located 6 miles from Ponto, a suitable alternative to a Coastal Park and open-space for Ponto / west of I-5.

☐ My family has enjoyed coming to
California for years - we come for the
beauty of the beach not condos!

I thank you for your consideration!

Sign: Kym S. Betting
Print Name: Kym S. Betting
Date: October 17, 2018
Address: 2901 Deerwood Dr.
Waco, TX 76710

Email to:

Matt.Hall@carlsbadca.gov; CityCouncil@carlsbadca.gov; gbuhr@coastal.ca.gov;
Erin.Prahler@coastal.ca.gov; info@peopleforponto.com

People for Ponto

Develop Ponto Right

Re: Ponto Beach / Parks and Open Space Deficit

Dear Mayor Hall, Carlsbad City Council and California Coastal Commission:

I am informed that there is a current 6.6 acre park deficit in Coastal Southwest quadrant of Carlsbad, (south of Palomar Airport Road and west of El Camino Real); that there is a 30 acre open-space deficit in Zone 9 (west of I-5 and south of Poinsettia) of the Growth Management Plan; that the City is not requiring developers to first look at non-residential reserve and parks in Planning Area F (the large, undeveloped area west of the railroad tracks, north of Avenida Encinas and south of Cape Rey Hotel); and most importantly, I am informed that the City Council is currently reviewing plans to build a high-density, residential community in Planning Area F, a location perfectly situated to remedy the above deficits.

Accordingly, I am requesting and making my position known that:

- ☒ I want the City of Carlsbad to build a park at Ponto to serve residents and visitors alike.
- ☒ I believe any and all development west of I-5 should be dependent on developers providing the required and currently missing 30 acres of open-space.
- ☒ I do not want high-density, residential development at Ponto.
- ☒ I do not consider the proposed Veteran's Park, located 6 miles from Ponto, a suitable alternative to a Coastal Park and open-space for Ponto / west of I-5

☒ We need a park in South Carlsbad; there
are none. It will build the community and
make Carlsbad unique.


Thank you for your consideration!

Sign: _____

Print Name: _____

Date: _____

Address: _____


Jay Bowland
10/4/18
7380 Portage Way
Carlsbad CA 92011

People for Ponto

Develop Ponto Right

Re: Ponto Beach / Parks and Open Space Deficit

Dear Mayor Hall, Carlsbad City Council, and California Coastal Commission:

I am informed that there is a current 6.6 acre park deficit in Coastal Southwest quadrant of Carlsbad, (south of Palomar Airport Road and west of El Camino Real); that there is a 30 acre open-space deficit in Zone 9 (west of I-5 and south of Poinsettia) of the Growth Management Plan; that the City is not requiring developers to first look at non-residential reserve and parks in Planning Area F (the large, undeveloped area west of the railroad tracks, north of Avenida Encinas and south of Cape Rey Hotel); and most importantly, I am informed that the City Council is currently reviewing plans to build a high-density, residential community in Planning Area F, a location perfectly situated to remedy the above deficits.

Accordingly, I am requesting and making my position known that:

- ☒ I want the City of Carlsbad to build a park at Ponto to serve residents and visitors alike.
- ☒ I believe any and all development west of I-5 should be dependent on developers providing the required and currently missing 30 acres of open-space.
- ☒ I do not want high-density, residential development at Ponto.
- ☒ I do not consider the proposed Veteran's Park, located 6 miles from Ponto, a suitable alternative to a Coastal Park and open-space for Ponto / west of I-5.

☐ _____

I thank you for your consideration!

Sign: Diana Bradley

Print Name: Diana Bradley

Date: 10-18-2018

Address: Waco, Texas / vacation here regularly

Email to:

Matt.Hall@carlsbadca.gov; CityCouncil@carlsbadca.gov; gbuhr@coastal.ca.gov;

Erin.Prahler@coastal.ca.gov; info@peopleforponto.com

People for Ponto

Develop Ponto Right

Re: Ponto Beach / Parks and Open Space Deficit

Dear Mayor Hall, Carlsbad City Council and California Coastal Commission:

I am informed that there is a current 6.6 acre park deficit in Coastal Southwest quadrant of Carlsbad, (south of Palomar Airport Road and west of El Camino Real); that there is a 30 acre open-space deficit in Zone 9 (west of I-5 and south of Poinsettia) of the Growth Management Plan; that the City is not requiring developers to first look at non-residential reserve and parks in Planning Area F (the large, undeveloped area west of the railroad tracks, north of Avenida Encinas and south of Cape Rey Hotel); and most importantly, I am informed that the City Council is currently reviewing plans to build a high-density, residential community in Planning Area F, a location perfectly situated to remedy the above deficits.

Accordingly, I am requesting and making my position known that:

- ☒ I want the City of Carlsbad to build a park at Ponto to serve residents and visitors alike.
- ☒ I believe any and all development west of I-5 should be dependent on developers providing the required and currently missing 30 acres of open-space.
- ☒ I do not want high-density, residential development at Ponto.
- ☒ I do not consider the proposed Veteran's Park, located 6 miles from Ponto, a suitable alternative to a Coastal Park and open-space for Ponto / west of I-5

☒ *We have a unique opportunity to preserve some of the best open space on the Southern California coastline. Preserving this space for general recreational use for all people is the highest possible utilization of this vanishing resource. In the long run, preservation is*

~~Thank you for your consideration!~~

also the most valuable economic choice.

Sign: *[Signature]*

Print Name: Fred Briggs

Date: 10/4/18

Address: 1578 Basswood Ave
Carlsbad 92008

People for Ponto

Develop Ponto Right

Re: Ponto Beach / Parks and Open Space Deficit

Dear Mayor Hall, Carlsbad City Council and California Coastal Commission:

I am informed that there is a current 6.6 acre park deficit in Coastal Southwest quadrant of Carlsbad, (south of Palomar Airport Road and west of El Camino Real); that there is a 30 acre open-space deficit in Zone 9 (west of I-5 and south of Poinsettia) of the Growth Management Plan; that the City is not requiring developers to first look at non-residential reserve and parks in Planning Area F (the large, undeveloped area west of the railroad tracks, north of Avenida Encinas and south of Cape Rey Hotel); and most importantly, I am informed that the City Council is currently reviewing plans to build a high-density, residential community in Planning Area F, a location perfectly situated to remedy the above deficits.

Accordingly, I am requesting and making my position known that:

☒ I want the City of Carlsbad to build a park at Ponto to serve residents and visitors alike.

☐ I believe any and all development west of I-5 should be dependent on developers providing the required and currently missing 30 acres of open-space.

☒ I do not want high-density, residential development at Ponto.

☒ I do not consider the proposed Veteran's Park, located 6 miles from Ponto, a suitable alternative to a Coastal Park and open-space for Ponto / west of I-5

AMEN!!

☒ We are full of traffic everywhere
in Carlsbad. We don't need more

houses!

Thank you for your consideration!

Sign:

Susan Briggs

Print Name:

SUSAN BRIGGS

Date:

10/4/18

Address:

Carlsbad, CA.

* Current trends
in building are
taking away
air, sun, circulation.

People for Ponto

Develop Ponto Right

Re: Ponto Beach / Parks and Open Space Deficit

Dear Mayor Hall, Carlsbad City Council, and California Coastal Commission:

I am informed that there is a current 6.6 acre park deficit in Coastal Southwest quadrant of Carlsbad, (south of Palomar Airport Road and west of El Camino Real); that there is a 30 acre open-space deficit in Zone 9 (west of I-5 and south of Poinsettia) of the Growth Management Plan; that the City is not requiring developers to first look at non-residential reserve and parks in Planning Area F (the large, undeveloped area west of the railroad tracks, north of Avenida Encinas and south of Cape Rey Hotel); and most importantly, I am informed that the City Council is currently reviewing plans to build a high-density, residential community in Planning Area F, a location perfectly situated to remedy the above deficits.

Accordingly, I am requesting and making my position known that:

- ☒ I want the City of Carlsbad to build a park at Ponto to serve residents and visitors alike.
- ☒ I believe any and all development west of I-5 should be dependent on developers providing the required and currently missing 30 acres of open-space.
- ☒ I do not want high-density, residential development at Ponto.
- ☒ I do not consider the proposed Veteran's Park, located 6 miles from Ponto, a suitable alternative to a Coastal Park and open-space for Ponto / west of I-5.
- ☒ NO CONDOS

I thank you for your consideration!

Sign: Alisha Brittain
Print Name: Alisha Brittain
Date: 10/18/18
Address: 1420 Radisson
Hewitt, TX 76643

Email to:

Matt.Hall@carlsbadca.gov; CityCouncil@carlsbadca.gov; gbuhr@coastal.ca.gov;
Erin.Prahler@coastal.ca.gov; info@peopleforponto.com

Re: Land Opportunity to Correct the Parks and Open Space Deficit at Ponto

Dear Mayor Hall, Carlsbad City Council, and California Coastal Commission:

I am informed that:

- 1) There is a current 6.6-acre park deficit in the Coastal Southwest quadrant of Carlsbad (south of Palomar Airport Road and west of El Camino Real), and that there are no Coastal Parks in all South Carlsbad and for a 4-6-mile section of San Diego County's coastline.
- 2) There is a 30-acre open-space deficit in Zone 9 (Ponto area - west of I-5 and south of Poinsettia).
- 3) The State and City of Carlsbad's Local Coastal Program (LCP) require that Planning Area F at Ponto (the 11-acre undeveloped area west of the railroad tracks, north of Avenida Encinas and south of Cape Rey Hotel) be considered as a public park for the benefit of Carlsbad residents and visitors.
- 4) And most importantly, I am informed that the 11-acre Planning Area F is NOW available for purchase.

Accordingly, I am making it known that:

- ☒ I want the City of Carlsbad to budget money in their capital improvement program to purchase Planning Area F and build a park at Ponto to serve residents and visitors alike.
- ☒ I want to preserve what little Coastal Open Space Carlsbad has remaining for future generations and our visitor industry.
- ☒ I am not in favor of future residential development at Ponto.
- ☒

I request that my comments be put on record in the official public records for Planning Area F.

Thank you.

Sign: 

Print Name: Lily Browillette

Date: Oct 26/2019

Address: 1405 Cresta Court,
Carlsbad

Email to: Matt.Hall@carlsbadca.gov; CityCouncil@carlsbadca.gov; Scott.Chadwick@carlsbadca.gov;
Kyle.Lancaster@carlsbadca.gov; lisa.urbach@parks.ca.gov; Kathleen@carlsbad.org; mike.pacheco@carlsbadca.gov;
gbuhr@coastal.ca.gov; cort.hitchens@coastal.ca.gov; Erin.Prahler@coastal.ca.gov; info@peopleforponto.com

People for Ponto

Re: Ponto Beach / Parks and Open Space Deficit

Dear Mayor Hall, Carlsbad City Council, and California Coastal Commission:

I am informed that there is a current 6.6 acre park deficit in Coastal Southwest quadrant of Carlsbad, (south of Palomar Airport Road and west of El Camino Real); that there is a 30 acre open-space deficit in Zone 9 (west of I-5 and south of Poinsettia) of the Growth Management Plan; that the City is not requiring developers to first look at non-residential reserve and parks in Planning Area F (the large, undeveloped area west of the railroad tracks, north of Avenida Encinas and south of Cape Rey Hotel); and most importantly, I am informed that the City Council is currently reviewing plans to build a high-density, residential community in Planning Area F, a location perfectly situated to remedy the above deficits.

Accordingly, I am requesting and making my position known that:

- ☒ I want the City of Carlsbad to build a park at Ponto to serve residents and visitors alike.
- ☐ I believe any and all development west of I-5 should be dependent on developers providing the required and currently missing 30 acres of open-space.
- ☒ I do not want high-density, residential development at Ponto.
- ☐ I do not consider the proposed Veteran's Park, located 6 miles from Ponto, a suitable alternative to a Coastal Park and open-space for Ponto / west of I-5.

WE NEED PONTO REGIONAL PARK
NORTH & SOUTH OF AVENIDA ENCINAS-

I thank you for your consideration!

Sign:

Jim Burke

Print Name:

Jim Burke

Date:

20 OCT 18

Address:

7328 BINNACLE DR
CBA

Email to:

Matt.Hall@carlsbadca.gov; CityCouncil@carlsbadca.gov; gbuhr@coastal.ca.gov;
Erin.Prahler@coastal.ca.gov; info@peopleforponto.com

People for Ponto

Develop Ponto Right

Re: Ponto Beach / Parks and Open Space Deficit

Dear Mayor Hall, Carlsbad City Council and California Coastal Commission:

I am informed that there is a current 6.6 acre park deficit in Coastal Southwest quadrant of Carlsbad, (south of Palomar Airport Road and west of El Camino Real); that there is a 30 acre open-space deficit in Zone 9 (west of I-5 and south of Poinsettia) of the Growth Management Plan; that the City is not requiring developers to first look at non-residential reserve and parks in Planning Area F (the large, undeveloped area west of the railroad tracks, north of Avenida Encinas and south of Cape Rey Hotel); and most importantly, I am informed that the City Council is currently reviewing plans to build a high-density, residential community in Planning Area F, a location perfectly situated to remedy the above deficits.

Accordingly, I am requesting and making my position known that:

☒ I want the City of Carlsbad to build a park at Ponto to serve residents and visitors alike.

☐ I believe any and all development west of I-5 should be dependent on developers providing the required and currently missing 30 acres of open-space.

☒ I do not want high-density, residential development at Ponto.

☒ I do not consider the proposed Veteran's Park, located 6 miles from Ponto, a suitable alternative to a Coastal Park and open-space for Ponto / west of I-5

☐ _____

Thank you for your consideration!

Sign: _____

Print Name: _____

Date: _____

Address: _____

Jon Benke

Tim Byrke

10/4/18

*7328 Binnell Dr
CARLSBAD*

People for Ponto

Draft Local Coastal Program

Dear Mayor Hall, Carlsbad City Council and California Coastal Commission:

I am informed that:

- Carlsbad must consider on Planning Area F at Ponto the need for a public park at Ponto as part of the Draft Local Coastal Program Amendment.
- There is no public park at Ponto even though City Park Standards requires a minimum of 6.5 acres of parkland for Ponto.
- There is a current 6.6 acre park deficit in Coastal Southwest quadrant of Carlsbad, (south of Palomar Airport Road and west of El Camino Real).
- There are no Coastal Parks in all of South Carlsbad. 64,000 South Carlsbad citizens have no Coastal Park.
- Ponto is at the center of a larger 6-mile stretch of coastline in that has no Coastal Parks.
- Ponto has a city documented 30 acre open-space standard deficit that a Coastal Park would help resolve.
- And most importantly, I am informed that the City is currently ignoring these issues and in the Draft Local Coastal Program Amendment is proposing to eliminate the last opportunity to create a much-needed Coastal Park at Ponto.

Accordingly, I am making it known that:

- ☒ I want the Draft Local Coastal Program Amendment to provide for a Coastal Park at Ponto
- ☒ I want the City to provide a true Citizen-based Park Planning process for Ponto
- ☒ I want the City of Carlsbad to budget money in their capital improvement program to purchase Planning Area F and build a park at Ponto to serve residents and visitors alike.
- ☒ I want to preserve what little Coastal Open Space Carlsbad has remaining for future generations and our visitor industry.
- ☒ I am **not** in favor of future residential development at Ponto, but think this last small amount of vacant Coastal land should be reserved for Coastal Recreation.

☐ _____

I request that my comments be put on record in the official public records for Planning Area F.

Thank you.

Sign:

Thomas Butler

Print Name:

THOMAS BUTLER

Date:

1-28-2020

City, State:

OCEANSIDE, CA.

Pelope for Ponto
October 16, 2018

Re: Ponto Beach / Parks and Open Space Deficit

Dear Mayor Hall, Carlsbad City Council and California Coastal Commission:

I am informed that there is a current 6.6 acre park deficit in Coastal Southwest quadrant of Carlsbad, (south of Palomar Airport Road and west of El Camino Real); that there is a 30 acre open-space deficit in Zone 9 (west of I-5 and south of Poinsettia) of the Growth Management Plan; that the City is not requiring developers to first look at non-residential reserve and parks in Planning Area F (the large, undeveloped area west of the railroad tracks, north of Avenida Encinas and south of Cape Rey Hotel); and most importantly, I am informed that the City Council is currently reviewing plans to build a high-density, residential community in Planning Area F, a location perfectly situated to remedy the above deficits.

Accordingly, I am requesting and making my position known that:

- ☒ I want the City of Carlsbad to build a park at Ponto to serve residents and visitors alike.
- ☒ I believe any and all development west of I-5 should be dependent on developers providing the required and currently missing 30 acres of open-space.
- ☒ I do not want high-density, residential development at Ponto.
- ☒ I do not consider the proposed Veteran's Park, located 6 miles from Ponto, a suitable alternative to a Coastal Park and open-space for Ponto / west of I-5

☐

Thank you for your consideration!

Sign: 

Print Name: Elizabeth Bigman

Date: 10/16/18

Address: 7472 Capstan Dr
Carlsbad, CA
92011

People for Ponto

Re: Ponto Beach / Parks and Open Space Deficit

Dear Mayor Hall, Carlsbad City Council, and California Coastal Commission:

I am informed that there is a current 6.6 acre park deficit in Coastal Southwest quadrant of Carlsbad, (south of Palomar Airport Road and west of El Camino Real); that there is a 30 acre open-space deficit in Zone 9 (west of I-5 and south of Poinsettia) of the Growth Management Plan; that the City is not requiring developers to first look at non-residential reserve and parks in Planning Area F (the large, undeveloped area west of the railroad tracks, north of Avenida Encinas and south of Cape Rey Hotel); and most importantly, I am informed that the City Council is currently reviewing plans to build a high-density, residential community in Planning Area F, a location perfectly situated to remedy the above deficits.

Accordingly, I am requesting and making my position known that:

- ☒ I want the City of Carlsbad to build a park at Ponto to serve residents and visitors alike.
- ☐ I believe any and all development west of I-5 should be dependent on developers providing the required and currently missing 30 acres of open-space.
- ☒ I do not want high-density, residential development at Ponto.
- ☐ I do not consider the proposed Veteran's Park, located 6 miles from Ponto, a suitable alternative to a Coastal Park and open-space for Ponto / west of I-5.
- ☐ _____

I thank you for your consideration!

Sign: _____

Print Name: _____

Date: _____

Address: _____

Lori A Butcher
Lori A Butcher
10/10/12
7358 Escalonia Court

Email to:

Matt.Hall@carlsbadca.gov; CityCouncil@carlsbadca.gov; gbuhr@coastal.ca.gov;
Erin.Prahler@coastal.ca.gov; info@peopleforponto.com

People for Progress

Carlsbad Parks & Open Space

Re: Ponto Beach / Parks and Open Space Deficit

Dear Mayor Hall, Carlsbad City Council and California Coastal Commission:

I am informed that there is a current 6.6 acre park deficit in Coastal Southwest quadrant of Carlsbad, (south of Palomar Airport Road and west of El Camino Real); that there is a 30 acre open-space deficit in Zone 9 (west of I-5 and south of Poinsettia) of the Growth Management Plan; that the City is not requiring developers to first look at non-residential reserve and parks in Planning Area F (the large, undeveloped area west of the railroad tracks, north of Avenida Encinas and south of Cape Rey Hotel); and most importantly, I am informed that the City Council is currently reviewing plans to build a high-density, residential community in Planning Area F, a location perfectly situated to remedy the above deficits.

Accordingly, I am requesting and making my position known that:

- ☒ I want the City of Carlsbad to build a park at Ponto to serve residents and visitors alike.
- ☒ I believe any and all development west of I-5 should be dependent on developers providing the required and currently missing 30 acres of open-space.
- ☒ I do not want high-density, residential development at Ponto.
- ☒ I do not consider the proposed Veteran's Park, located 6 miles from Ponto, a suitable alternative to a Coastal Park and open-space for Ponto / west of I-5

☐

Thank you for your consideration!

Sign:



Print Name:

DREW BURCKHARD

Date:

10/8/2018

Address:

502 DEW POINT AVE

CARLSBAD 9204 CA

People for Open Space

Re: Ponto Beach / Parks and Open Space Deficit

Dear Mayor Hall, Carlsbad City Council and California Coastal Commission:

I am informed that there is a current 6.6 acre park deficit in Coastal Southwest quadrant of Carlsbad, (south of Palomar Airport Road and west of El Camino Real); that there is a 30 acre open-space deficit in Zone 9 (west of I-5 and south of Poinsettia) of the Growth Management Plan; that the City is not requiring developers to first look at non-residential reserve and parks in Planning Area F (the large, undeveloped area west of the railroad tracks, north of Avenida Encinas and south of Cape Rey Hotel); and most importantly, I am informed that the City Council is currently reviewing plans to build a high-density, residential community in Planning Area F, a location perfectly situated to remedy the above deficits.

Accordingly, I am requesting and making my position known that:

- ☒ I want the City of Carlsbad to build a park at Ponto to serve residents and visitors alike.
- ☒ I believe any and all development west of I-5 should be dependent on developers providing the required and currently missing 30 acres of open-space.
- ☒ I do not want high-density, residential development at Ponto.
- ☒ I do not consider the proposed Veteran's Park, located 6 miles from Ponto, a suitable alternative to a Coastal Park and open-space for Ponto / west of I-5

☐

Thank you for your consideration!

Sign:

Print Name:

Date:

Address:

KELSEY BURCHARD

10/8/2018

502 DEW POINT AVE

CARLSBAD CA 92011

People for Ponto

Re: Ponto Beach / Parks and Open Space Deficit

Dear Mayor Hall, Carlsbad City Council, and California Coastal Commission:

I am informed that there is a current 6.6 acre park deficit in Coastal Southwest quadrant of Carlsbad, (south of Palomar Airport Road and west of El Camino Real); that there is a 30 acre open-space deficit in Zone 9 (west of I-5 and south of Poinsettia) of the Growth Management Plan; that the City is not requiring developers to first look at non-residential reserve and parks in Planning Area F (the large, undeveloped area west of the railroad tracks, north of Avenida Encinas and south of Cape Rey Hotel); and most importantly, I am informed that the City Council is currently reviewing plans to build a high-density, residential community in Planning Area F, a location perfectly situated to remedy the above deficits.

Accordingly, I am requesting and making my position known that:

- ☒ I want the City of Carlsbad to build a park at Ponto to serve residents and visitors alike.
- ☐ I believe any and all development west of I-5 should be dependent on developers providing the required and currently missing 30 acres of open-space.
- ☐ I do not want high-density, residential development at Ponto.
- ☐ I do not consider the proposed Veteran's Park, located 6 miles from Ponto, a suitable alternative to a Coastal Park and open-space for Ponto / west of I-5.
- ☐ _____

I thank you for your consideration!

Sign: Jenn Bingham

Print Name: Jenn Bingham

Date: 10-16-18

Address: 7340 Escallón Ct

Email to:

Matt.Hall@carlsbadca.gov; CityCouncil@carlsbadca.gov; gbuhr@coastal.ca.gov;
Erin.Prahler@coastal.ca.gov; info@peopleforponto.com

People for Ponto

Re: Ponto Beach / Parks and Open Space Deficit

Dear Mayor Hall, Carlsbad City Council, and California Coastal Commission:

I am informed that there is a current 6.6 acre park deficit in Coastal Southwest quadrant of Carlsbad, (south of Palomar Airport Road and west of El Camino Real); that there is a 30 acre open-space deficit in Zone 9 (west of I-5 and south of Poinsettia) of the Growth Management Plan; that the City is not requiring developers to first look at non-residential reserve and parks in Planning Area F (the large, undeveloped area west of the railroad tracks, north of Avenida Encinas and south of Cape Rey Hotel); and most importantly, I am informed that the City Council is currently reviewing plans to build a high-density, residential community in Planning Area F, a location perfectly situated to remedy the above deficits.

Accordingly, I am requesting and making my position known that:

- ☒ I want the City of Carlsbad to build a park at Ponto to serve residents and visitors alike.
- ☒ I believe any and all development west of I-5 should be dependent on developers providing the required and currently missing 30 acres of open-space.
- ☒ I do not want high-density, residential development at Ponto.
- ☒ I do not consider the proposed Veteran's Park, located 6 miles from Ponto, a suitable alternative to a Coastal Park and open-space for Ponto / west of I-5.

☐

I thank you for your consideration!

Sign:

Natalia B

Print Name:

Natalia Brenes

Date:

10/17/18

Address:

Minneapolis, MN 55404

Email to:

Matt.Hall@carlsbadca.gov; CityCouncil@carlsbadca.gov; gbuhr@coastal.ca.gov;
Erin.Prahler@coastal.ca.gov; info@peopleforponto.com

People for Ponto

Re: Ponto Beach / Parks and Open Space Deficit

Dear Mayor Hall, Carlsbad City Council, and California Coastal Commission:

I am informed that there is a current 6.6 acre park deficit in Coastal Southwest quadrant of Carlsbad, (south of Palomar Airport Road and west of El Camino Real); that there is a 30 acre open-space deficit in Zone 9 (west of I-5 and south of Poinsettia) of the Growth Management Plan; that the City is not requiring developers to first look at non-residential reserve and parks in Planning Area F (the large, undeveloped area west of the railroad tracks, north of Avenida Encinas and south of Cape Rey Hotel); and most importantly, I am informed that the City Council is currently reviewing plans to build a high-density, residential community in Planning Area F, a location perfectly situated to remedy the above deficits.

Accordingly, I am requesting and making my position known that:

- ☐ I want the City of Carlsbad to build a park at Ponto to serve residents and visitors alike.
- ☐ I believe any and all development west of I-5 should be dependent on developers providing the required and currently missing 30 acres of open-space.
- ☐ I do not want high-density, residential development at Ponto.
- ☐ I do not consider the proposed Veteran's Park, located 6 miles from Ponto, a suitable alternative to a Coastal Park and open-space for Ponto / west of I-5.

☐ _____

I thank you for your consideration!

Sign: _____

Print Name: _____

Date: _____

Address: _____

Erin Prahl
Erin Prahl
10-20-2018
734 Algonquin Road
Carlsbad CA

Email to:

Matt.Hall@carlsbadca.gov; CityCouncil@carlsbadca.gov; gbuhr@coastal.ca.gov;
Erin.Prahl@coastal.ca.gov; info@peopleforponto.com

92011

People for Ponto

Re: Ponto Beach / Parks and Open Space Deficit

Dear Mayor Hall, Carlsbad City Council, and California Coastal Commission:

I am informed that there is a current 6.6 acre park deficit in Coastal Southwest quadrant of Carlsbad, (south of Palomar Airport Road and west of El Camino Real); that there is a 30 acre open-space deficit in Zone 9 (west of I-5 and south of Poinsettia) of the Growth Management Plan; that the City is not requiring developers to first look at non-residential reserve and parks in Planning Area F (the large, undeveloped area west of the railroad tracks, north of Avenida Encinas and south of Cape Rey Hotel); and most importantly, I am informed that the City Council is currently reviewing plans to build a high-density, residential community in Planning Area F, a location perfectly situated to remedy the above deficits.

Accordingly, I am requesting and making my position known that:

- ☐ I want the City of Carlsbad to build a park at Ponto to serve residents and visitors alike.
- ☐ I believe any and all development west of I-5 should be dependent on developers providing the required and currently missing 30 acres of open-space.
- ☒ I do not want high-density, residential development at Ponto.
- ☒ I do not consider the proposed Veteran's Park, located 6 miles from Ponto, a suitable alternative to a Coastal Park and open-space for Ponto / west of I-5.

☐

I thank you for your consideration!

Sign: 

Print Name: Charlene Ann Brady

Date: 10/20/18

Address: 1980 Northstar Way
San Marcos, 92078

Email to:

Matt.Hall@carlsbadca.gov; CityCouncil@carlsbadca.gov; gbuhr@coastal.ca.gov;
Erin.Praher@coastal.ca.gov; info@peopleforponto.com

People for Ponto

Re: Ponto Beach / Parks and Open Space Deficit

Dear Mayor Hall, Carlsbad City Council, and California Coastal Commission:

I am informed that there is a current 6.6 acre park deficit in Coastal Southwest quadrant of Carlsbad, (south of Palomar Airport Road and west of El Camino Real); that there is a 30 acre open-space deficit in Zone 9 (west of I-5 and south of Poinsettia) of the Growth Management Plan; that the City is not requiring developers to first look at non-residential reserve and parks in Planning Area F (the large, undeveloped area west of the railroad tracks, north of Avenida Encinas and south of Cape Rey Hotel); and most importantly, I am informed that the City Council is currently reviewing plans to build a high-density, residential community in Planning Area F, a location perfectly situated to remedy the above deficits.


Accordingly, I am requesting and making my position known that:

- ☒ I want the City of Carlsbad to build a park at Ponto to serve residents and visitors alike.
- ☐ I believe any and all development west of I-5 should be dependent on developers providing the required and currently missing 30 acres of open-space.
- ☐ I do not want high-density, residential development at Ponto.
- ☒ I do not consider the proposed Veteran's Park, located 6 miles from Ponto, a suitable alternative to a Coastal Park and open-space for Ponto / west of I-5.

☐

I thank you for your consideration!

Sign:



Print Name:

Rick Bate

Date:

10-20-18

Address:

Carlsbad 92009

Email to:

Matt.Hall@carlsbadca.gov; CityCouncil@carlsbadca.gov; gbuhr@coastal.ca.gov;

Erin.Prahler@coastal.ca.gov; info@peopleforponto.com

People for Ponto

Develop Ponto Right

Re: Ponto Beach / Parks and Open Space Deficit

Dear Mayor Hall, Carlsbad City Council, and California Coastal Commission:

I am informed that there is a current 6.6 acre park deficit in Coastal Southwest quadrant of Carlsbad, (south of Palomar Airport Road and west of El Camino Real); that there is a 30 acre open-space deficit in Zone 9 (west of I-5 and south of Poinsettia) of the Growth Management Plan; that the City is not requiring developers to first look at non-residential reserve and parks in Planning Area F (the large, undeveloped area west of the railroad tracks, north of Avenida Encinas and south of Cape Rey Hotel); and most importantly, I am informed that the City Council is currently reviewing plans to build a high-density, residential community in Planning Area F, a location perfectly situated to remedy the above deficits.

Accordingly, I am requesting and making my position known that:

- ☒ I want the City of Carlsbad to build a park at Ponto to serve residents and visitors alike.
- ☐ I believe any and all development west of I-5 should be dependent on developers providing the required and currently missing 30 acres of open-space.
- ☒ I do not want high-density, residential development at Ponto.
- ☐ I do not consider the proposed Veteran's Park, located 6 miles from Ponto, a suitable alternative to a Coastal Park and open-space for Ponto / west of I-5.
- ☐ _____

I thank you for your consideration!

Sign: Hilary Becerra

Print Name: Hilary Becerra

Date: 10/25/18

Address: 303 Hawthorne
San Antonio, TX 78214

Email to:

Matt.Hall@carlsbadca.gov; CityCouncil@carlsbadca.gov; gbuhr@coastal.ca.gov;
Erin.Prahler@coastal.ca.gov; info@peopleforponto.com

People for Ponto

Develop Ponto Right

Re: Ponto Beach / Parks and Open Space Deficit

Dear Mayor Hall, Carlsbad City Council, and California Coastal Commission:

I am informed that there is a current 6.6 acre park deficit in Coastal Southwest quadrant of Carlsbad, (south of Palomar Airport Road and west of El Camino Real); that there is a 30 acre open-space deficit in Zone 9 (west of I-5 and south of Poinsettia) of the Growth Management Plan; that the City is not requiring developers to first look at non-residential reserve and parks in Planning Area F (the large, undeveloped area west of the railroad tracks, north of Avenida Encinas and south of Cape Rey Hotel); and most importantly, I am informed that the City Council is currently reviewing plans to build a high-density, residential community in Planning Area F, a location perfectly situated to remedy the above deficits.

Accordingly, I am requesting and making my position known that:

- ☒ I want the City of Carlsbad to build a park at Ponto to serve residents and visitors alike.
- ☐ I believe any and all development west of I-5 should be dependent on developers providing the required and currently missing 30 acres of open-space.
- ☐ I do not want high-density, residential development at Ponto.
- ☐ I do not consider the proposed Veteran's Park, located 6 miles from Ponto, a suitable alternative to a Coastal Park and open-space for Ponto / west of I-5.
- ☐ _____

I thank you for your consideration!

Sign: 

Print Name: Jeannette Bohn

Date: 10/25/18

Address: 7733 Louis Pasteur Dr.

Email to:

Matt.Hall@carlsbadca.gov; CityCouncil@carlsbadca.gov; gbuhr@coastal.ca.gov;
Erin.Prahler@coastal.ca.gov; info@peopleforponto.com

People for Ponto

Develop Ponto Right

Re: Ponto Beach / Parks and Open Space Deficit

Dear Mayor Hall, Carlsbad City Council, and California Coastal Commission:

I am informed that there is a current 6.6 acre park deficit in Coastal Southwest quadrant of Carlsbad, (south of Palomar Airport Road and west of El Camino Real); that there is a 30 acre open-space deficit in Zone 9 (west of I-5 and south of Poinsettia) of the Growth Management Plan; that the City is not requiring developers to first look at non-residential reserve and parks in Planning Area F (the large, undeveloped area west of the railroad tracks, north of Avenida Encinas and south of Cape Rey Hotel); and most importantly, I am informed that the City Council is currently reviewing plans to build a high-density, residential community in Planning Area F, a location perfectly situated to remedy the above deficits.

Accordingly, I am requesting and making my position known that:

- ☒ I want the City of Carlsbad to build a park at Ponto to serve residents and visitors alike.
- ☐ I believe any and all development west of I-5 should be dependent on developers providing the required and currently missing 30 acres of open-space.
- ☐ I do not want high-density, residential development at Ponto.
- ☐ I do not consider the proposed Veteran's Park, located 6 miles from Ponto, a suitable alternative to a Coastal Park and open-space for Ponto / west of I-5.

☐ _____

I have lived in LA and every time I have
visited Carlsbad it has been less congested!

I thank you for your consideration!

Sign: _____

Print Name: _____

Date: _____

Address: _____

Charissa Brooks

Charissa Brooks

10/25/18

Woodland Hills, CA

Email to:

Matt.Hall@carlsbadca.gov; CityCouncil@carlsbadca.gov; gbuhr@coastal.ca.gov;

Erin.Prahler@coastal.ca.gov; info@peopleforponto.com

Ponto Beach / Parks and Open Space Deficit

Re: Ponto Beach / Parks and Open Space Deficit

Dear Mayor Hall, Carlsbad City Council and California Coastal Commission:

I am informed that there is a current 6.6 acre park deficit in Coastal Southwest quadrant of Carlsbad, (south of Palomar Airport Road and west of El Camino Real); that there is a 30 acre open-space deficit in Zone 9 (west of I-5 and south of Poinsettia) of the Growth Management Plan; that the City is not requiring developers to first look at non-residential reserve and parks in Planning Area F (the large, undeveloped area west of the railroad tracks, north of Avenida Encinas and south of Cape Rey Hotel); and most importantly, I am informed that the City Council is currently reviewing plans to build a high-density, residential community in Planning Area F, a location perfectly situated to remedy the above deficits.

Accordingly, I am requesting and making my position known that:

- ☒ I want the City of Carlsbad to build a park at Ponto to serve residents and visitors alike.
- ☒ I believe any and all development west of I-5 should be dependent on developers providing the required and currently missing 30 acres of open-space.
- ☒ I do not want high-density, residential development at Ponto.
- ☒ I do not consider the proposed Veteran's Park, located 6 miles from Ponto, a suitable alternative to a Coastal Park and open-space for Ponto / west of I-5

☐

Thank you for your consideration!

Sign:

Print Name:

Date:

Address:



Brydon Bacaycsy

10-16-18

7456 Capstan Dr.

Carlsbad, CA 92011

People for Ponto

Re: Ponto Beach / Parks and Open Space Deficit

Dear Mayor Hall, Carlsbad City Council, and California Coastal Commission:

I am informed that there is a current 6.6 acre park deficit in Coastal Southwest quadrant of Carlsbad, (south of Palomar Airport Road and west of El Camino Real); that there is a 30 acre open-space deficit in Zone 9 (west of I-5 and south of Poinsettia) of the Growth Management Plan; that the City is not requiring developers to first look at non-residential reserve and parks in Planning Area F (the large, undeveloped area west of the railroad tracks, north of Avenida Encinas and south of Cape Rey Hotel); and most importantly, I am informed that the City Council is currently reviewing plans to build a high-density, residential community in Planning Area F, a location perfectly situated to remedy the above deficits.

Accordingly, I am requesting and making my position known that:

- ☒ I want the City of Carlsbad to build a park at Ponto to serve residents and visitors alike.
- ☒ I believe any and all development west of I-5 should be dependent on developers providing the required and currently missing 30 acres of open-space.
- ☒ I do not want high-density, residential development at Ponto.
- ☒ I do not consider the proposed Veteran's Park, located 6 miles from Ponto, a suitable alternative to a Coastal Park and open-space for Ponto / west of I-5.

☐ _____

I thank you for your consideration!

Sign: _____

Print Name: _____

Date: _____

Address: _____

Amber Bagley
Amber Bagley
10/16/18

COON RAPIDS, MN 55433

Email to:

Matt.Hall@carlsbadca.gov; CityCouncil@carlsbadca.gov; gbuhr@coastal.ca.gov;
Erin.Prahler@coastal.ca.gov; info@peopleforponto.com

People for Ponto

Develop Ponto Right

Re: Ponto Beach / Parks and Open Space Deficit

Dear Mayor Hall, Carlsbad City Council, and California Coastal Commission:

I am informed that there is a current 6.6 acre park deficit in Coastal Southwest quadrant of Carlsbad, (south of Palomar Airport Road and west of El Camino Real); that there is a 30 acre open-space deficit in Zone 9 (west of I-5 and south of Poinsettia) of the Growth Management Plan; that the City is not requiring developers to first look at non-residential reserve and parks in Planning Area F (the large, undeveloped area west of the railroad tracks, north of Avenida Encinas and south of Cape Rey Hotel); and most importantly, I am informed that the City Council is currently reviewing plans to build a high-density, residential community in Planning Area F, a location perfectly situated to remedy the above deficits.

Accordingly, I am requesting and making my position known that:

- ☒ I want the City of Carlsbad to build a park at Ponto to serve residents and visitors alike.
- ☐ I believe any and all development west of I-5 should be dependent on developers providing the required and currently missing 30 acres of open-space.
- ☒ I do not want high-density, residential development at Ponto.
- ☐ I do not consider the proposed Veteran's Park, located 6 miles from Ponto, a suitable alternative to a Coastal Park and open-space for Ponto / west of I-5.
- ☐ _____


I thank you for your consideration!

Sign: _____

Print Name: _____

Date: _____

Address: _____


Joe Black
11/4/18
244 N Granddus Ave
Solana Beach, CA 92075

Email to:

Matt.Hall@carlsbadca.gov; CityCouncil@carlsbadca.gov; gbuhr@coastal.ca.gov;
Erin.Prahler@coastal.ca.gov; info@peopleforponto.com

People for Ponto

Develop Ponto Right

Re: Ponto Beach / Parks and Open Space Deficit

Dear Mayor Hall, Carlsbad City Council, and California Coastal Commission:

I am informed that there is a current 6.6 acre park deficit in Coastal Southwest quadrant of Carlsbad, (south of Palomar Airport Road and west of El Camino Real); that there is a 30 acre open-space deficit in Zone 9 (west of I-5 and south of Poinsettia) of the Growth Management Plan; that the City is not requiring developers to first look at non-residential reserve and parks in Planning Area F (the large, undeveloped area west of the railroad tracks, north of Avenida Encinas and south of Cape Rey Hotel); and most importantly, I am informed that the City Council is currently reviewing plans to build a high-density, residential community in Planning Area F, a location perfectly situated to remedy the above deficits.

Accordingly, I am requesting and making my position known that:

- ☒ I want the City of Carlsbad to build a park at Ponto to serve residents and visitors alike.
- ☒ I believe any and all development west of I-5 should be dependent on developers providing the required and currently missing 30 acres of open-space.
- ☒ I do not want high-density, residential development at Ponto.
- ☒ I do not consider the proposed Veteran's Park, located 6 miles from Ponto, a suitable alternative to a Coastal Park and open-space for Ponto / west of I-5.

☐ _____


I thank you for your consideration!

Sign: _____

Print Name: _____

Date: _____

Address: _____


RYAN BELLUS
11/4/85
998 CAPISTRANO DR
OSIDE

Email to:

Matt.Hall@carlsbadca.gov; CityCouncil@carlsbadca.gov; gbuhr@coastal.ca.gov;

Erin.Prahler@coastal.ca.gov; info@peopleforponto.com

People for Ponto

Develop Ponto Right

Re: Ponto Beach / Parks and Open Space Deficit

Dear Mayor Hall, Carlsbad City Council, and California Coastal Commission:

I am informed that there is a current 6.6 acre park deficit in Coastal Southwest quadrant of Carlsbad, (south of Palomar Airport Road and west of El Camino Real); that there is a 30 acre open-space deficit in Zone 9 (west of I-5 and south of Poinsettia) of the Growth Management Plan; that the City is not requiring developers to first look at non-residential reserve and parks in Planning Area F (the large, undeveloped area west of the railroad tracks, north of Avenida Encinas and south of Cape Rey Hotel); and most importantly, I am informed that the City Council is currently reviewing plans to build a high-density, residential community in Planning Area F, a location perfectly situated to remedy the above deficits.

Accordingly, I am requesting and making my position known that:

- ☒ I want the City of Carlsbad to build a park at Ponto to serve residents and visitors alike.
- ☒ I believe any and all development west of I-5 should be dependent on developers providing the required and currently missing 30 acres of open-space.
- ☒ I do not want high-density, residential development at Ponto.
- ☒ I do not consider the proposed Veteran's Park, located 6 miles from Ponto, a suitable alternative to a Coastal Park and open-space for Ponto / west of I-5.

☐ _____

I thank you for your consideration!

Sign: _____

Print Name: _____

Date: _____

Address: _____

2018/11/04

3434 CAYSTA Wood Dr
OCEANSIDE CA 92058

Email to:

Matt.Hall@carlsbadca.gov; CityCouncil@carlsbadca.gov; gbuhr@coastal.ca.gov;
Erin.Prahler@coastal.ca.gov; info@peopleforponto.com

People for Ponto

Re: Ponto Beach / Parks and Open Space Deficit

Dear Mayor Hall, Carlsbad City Council, and California Coastal Commission:

I am informed that there is a current 6.6 acre park deficit in Coastal Southwest quadrant of Carlsbad, (south of Palomar Airport Road and west of El Camino Real); that there is a 30 acre open-space deficit in Zone 9 (west of I-5 and south of Poinsettia) of the Growth Management Plan; that the City is not requiring developers to first look at non-residential reserve and parks in Planning Area F (the large, undeveloped area west of the railroad tracks, north of Avenida Encinas and south of Cape Rey Hotel); and most importantly, I am informed that the City Council is currently reviewing plans to build a high-density, residential community in Planning Area F, a location perfectly situated to remedy the above deficits.

Accordingly, I am requesting and making my position known that:

- ☒ I want the City of Carlsbad to build a park at Ponto to serve residents and visitors alike.
- ☒ I believe any and all development west of I-5 should be dependent on developers providing the required and currently missing 30 acres of open-space.
- ☒ I do not want high-density, residential development at Ponto.
- ☒ I do not consider the proposed Veteran's Park, located 6 miles from Ponto, a suitable alternative to a Coastal Park and open-space for Ponto / west of I-5.

☐ _____

I thank you for your consideration!

Sign: Keith Brodie

Print Name: Keith Brodie

Date: 28 Oct 2018

Address: 5911 Richmond Road Apt 6106
Texarkana, TX 75503

Email to:

Matt.Hall@carlsbadca.gov; CityCouncil@carlsbadca.gov; gbuhr@coastal.ca.gov;
Erin.Prahler@coastal.ca.gov; info@peopleforponto.com

People for Ponto

Re: Ponto Beach / Parks and Open Space Deficit

Dear Mayor Hall, Carlsbad City Council, and California Coastal Commission:

I am informed that there is a current 6.6 acre park deficit in Coastal Southwest quadrant of Carlsbad, (south of Palomar Airport Road and west of El Camino Real); that there is a 30 acre open-space deficit in Zone 9 (west of I-5 and south of Poinsettia) of the Growth Management Plan; that the City is not requiring developers to first look at non-residential reserve and parks in Planning Area F (the large, undeveloped area west of the railroad tracks, north of Avenida Encinas and south of Cape Rey Hotel); and most importantly, I am informed that the City Council is currently reviewing plans to build a high-density, residential community in Planning Area F, a location perfectly situated to remedy the above deficits.

Accordingly, I am requesting and making my position known that:

- ☒ I want the City of Carlsbad to build a park at Ponto to serve residents and visitors alike.
- ☒ I believe any and all development west of I-5 should be dependent on developers providing the required and currently missing 30 acres of open-space.
- ☒ I do not want high-density, residential development at Ponto.
- ☒ I do not consider the proposed Veteran's Park, located 6 miles from Ponto, a suitable alternative to a Coastal Park and open-space for Ponto / west of I-5.

☐ _____

I thank you for your consideration!

Sign: Nancy Breshyan

Print Name: NANCY BRESHYAN

Date: 11/4/18

Address: 4290 Skyline Rd
CARLSBAD 92008

Email to:

Matt.Hall@carlsbadca.gov; CityCouncil@carlsbadca.gov; gbuhr@coastal.ca.gov;
Erin.Prahler@coastal.ca.gov; info@peopleforponto.com

People for Ponto

Develop Ponto Right

Re: Ponto Beach / Parks and Open Space Deficit

Dear Mayor Hall, Carlsbad City Council, and California Coastal Commission:

I am informed that there is a current 6.6 acre park deficit in Coastal Southwest quadrant of Carlsbad, (south of Palomar Airport Road and west of El Camino Real); that there is a 30 acre open-space deficit in Zone 9 (west of I-5 and south of Poinsettia) of the Growth Management Plan; that the City is not requiring developers to first look at non-residential reserve and parks in Planning Area F (the large, undeveloped area west of the railroad tracks, north of Avenida Encinas and south of Cape Rey Hotel); and most importantly, I am informed that the City Council is currently reviewing plans to build a high-density, residential community in Planning Area F, a location perfectly situated to remedy the above deficits.

Accordingly, I am requesting and making my position known that:

- ☒ I want the City of Carlsbad to build a park at Ponto to serve residents and visitors alike.
- ☒ I believe any and all development west of I-5 should be dependent on developers providing the required and currently missing 30 acres of open-space.
- ☒ I do not want high-density, residential development at Ponto.
- ☒ I do not consider the proposed Veteran's Park, located 6 miles from Ponto, a suitable alternative to a Coastal Park and open-space for Ponto / west of I-5.

☐ _____

I thank you for your consideration!

Sign: _____

Print Name: _____

Date: _____

Address: _____

Email to:

Matt.Hall@carlsbadca.gov; CityCouncil@carlsbadca.gov; gbuhr@coastal.ca.gov;
Erin.Prahler@coastal.ca.gov; info@peopleforponto.com

People for Ponto

Re: Ponto Beach / Parks and Open Space Deficit

Dear Mayor Hall, Carlsbad City Council, and California Coastal Commission:

I am informed that there is a current 6.6 acre park deficit in Coastal Southwest quadrant of Carlsbad, (south of Palomar Airport Road and west of El Camino Real); that there is a 30 acre open-space deficit in Zone 9 (west of I-5 and south of Poinsettia) of the Growth Management Plan; that the City is not requiring developers to first look at non-residential reserve and parks in Planning Area F (the large, undeveloped area west of the railroad tracks, north of Avenida Encinas and south of Cape Rey Hotel); and most importantly, I am informed that the City Council is currently reviewing plans to build a high-density, residential community in Planning Area F, a location perfectly situated to remedy the above deficits.

Accordingly, I am requesting and making my position known that:

- ☒ I want the City of Carlsbad to build a park at Ponto to serve residents and visitors alike.
- ☐ I believe any and all development west of I-5 should be dependent on developers providing the required and currently missing 30 acres of open-space.
- ☒ I do not want high-density, residential development at Ponto.
- ☐ I do not consider the proposed Veteran's Park, located 6 miles from Ponto, a suitable alternative to a Coastal Park and open-space for Ponto / west of I-5.

☐

I thank you for your consideration!

Sign:

Slader BUCK

Print Name:

SLADER BUCK

Date:

11/4/18

Address:

1959 CALLE MARINO
CA 92009

Email to:

Matt.Hall@carlsbadca.gov; CityCouncil@carlsbadca.gov; gbuhr@coastal.ca.gov;
Erin.Prahler@coastal.ca.gov; info@peopleforponto.com

People for Ponto

Re: Ponto Beach / Parks and Open Space Deficit

Dear Mayor Hall, Carlsbad City Council, and California Coastal Commission:

I am informed that there is a current 6.6 acre park deficit in Coastal Southwest quadrant of Carlsbad, (south of Palomar Airport Road and west of El Camino Real); that there is a 30 acre open-space deficit in Zone 9 (west of I-5 and south of Poinsettia) of the Growth Management Plan; that the City is not requiring developers to first look at non-residential reserve and parks in Planning Area F (the large, undeveloped area west of the railroad tracks, north of Avenida Encinas and south of Cape Rey Hotel); and most importantly, I am informed that the City Council is currently reviewing plans to build a high-density, residential community in Planning Area F, a location perfectly situated to remedy the above deficits.

Accordingly, I am requesting and making my position known that:

- ☒ I want the City of Carlsbad to build a park at Ponto to serve residents and visitors alike.
- ☒ I believe any and all development west of I-5 should be dependent on developers providing the required and currently missing 30 acres of open-space.
- ☒ I do not want high-density, residential development at Ponto.
- ☒ I do not consider the proposed Veteran's Park, located 6 miles from Ponto, a suitable alternative to a Coastal Park and open-space for Ponto / west of I-5.
- ☒ _____

I thank you for your consideration!

Sign: _____

Print Name: _____

Date: _____

Address: _____

Cheryl Bauer

Cheryl Bauer

11-4-18

*7959 Calle Madrid
Carlsbad 92009*

Email to:

Matt.Hall@carlsbadca.gov; CityCouncil@carlsbadca.gov; gbuhr@coastal.ca.gov;
Erin.Prahler@coastal.ca.gov; info@peopleforponto.com

People for Ponto

Develop Ponto Right

Re: Ponto Beach / Parks and Open Space Deficit

Dear Mayor Hall, Carlsbad City Council, and California Coastal Commission:

I am informed that there is a current 6.6 acre park deficit in Coastal Southwest quadrant of Carlsbad, (south of Palomar Airport Road and west of El Camino Real); that there is a 30 acre open-space deficit in Zone 9 (west of I-5 and south of Poinsettia) of the Growth Management Plan; that the City is not requiring developers to first look at non-residential reserve and parks in Planning Area F (the large, undeveloped area west of the railroad tracks, north of Avenida Encinas and south of Cape Rey Hotel); and most importantly, I am informed that the City Council is currently reviewing plans to build a high-density, residential community in Planning Area F, a location perfectly situated to remedy the above deficits.

Accordingly, I am requesting and making my position known that:

☐ I want the City of Carlsbad to build a park at Ponto to serve residents and visitors alike.

☐ I believe any and all development west of I-5 should be dependent on developers providing the required and currently missing 30 acres of open-space.

☒ I do not want high-density, residential development at Ponto.

☒ I do not consider the proposed Veteran's Park, located 6 miles from Ponto, a suitable alternative to a Coastal Park and open-space for Ponto / west of I-5.

☐ _____


I thank you for your consideration!

Sign: _____

Print Name: _____

Date: _____

Address: _____



Tara Butler

11/04/18

Santa Barbara, CA

Email to:

Matt.Hall@carlsbadca.gov; CityCouncil@carlsbadca.gov; gbuhr@coastal.ca.gov;
Erin.Prahler@coastal.ca.gov; info@peopleforponto.com

People for Ponto

Develop Ponto Right

Re: Ponto Beach / Parks and Open Space Deficit

Dear Mayor Hall, Carlsbad City Council, and California Coastal Commission:

I am informed that there is a current 6.6 acre park deficit in Coastal Southwest quadrant of Carlsbad, (south of Palomar Airport Road and west of El Camino Real); that there is a 30 acre open-space deficit in Zone 9 (west of I-5 and south of Poinsettia) of the Growth Management Plan; that the City is not requiring developers to first look at non-residential reserve and parks in Planning Area F (the large, undeveloped area west of the railroad tracks, north of Avenida Encinas and south of Cape Rey Hotel); and most importantly, I am informed that the City Council is currently reviewing plans to build a high-density, residential community in Planning Area F, a location perfectly situated to remedy the above deficits.

Accordingly, I am requesting and making my position known that:

- ☒ I want the City of Carlsbad to build a park at Ponto to serve residents and visitors alike.
- ☒ I believe any and all development west of I-5 should be dependent on developers providing the required and currently missing 30 acres of open-space.
- ☒ I do not want high-density, residential development at Ponto.
- ☐ I do not consider the proposed Veteran's Park, located 6 miles from Ponto, a suitable alternative to a Coastal Park and open-space for Ponto / west of I-5.

☐ _____

I thank you for your consideration!

Sign: _____

Print Name: _____

Date: _____

Address: _____

Victoria Blaise

Victoria Blaise

11/3/2018

*3025 Camino Serbal
Carlsbad, CA 92009*

Email to:

Matt.Hall@carlsbadca.gov; CityCouncil@carlsbadca.gov; gbuhr@coastal.ca.gov;
Erin.Prahler@coastal.ca.gov; info@peopleforponto.com

People for Ponto

Develop Ponto Right

Re: Ponto Beach / Parks and Open Space Deficit

Dear Mayor Hall, Carlsbad City Council, and California Coastal Commission:

I am informed that there is a current 6.6 acre park deficit in Coastal Southwest quadrant of Carlsbad, (south of Palomar Airport Road and west of El Camino Real); that there is a 30 acre open-space deficit in Zone 9 (west of I-5 and south of Poinsettia) of the Growth Management Plan; that the City is not requiring developers to first look at non-residential reserve and parks in Planning Area F (the large, undeveloped area west of the railroad tracks, north of Avenida Encinas and south of Cape Rey Hotel); and most importantly, I am informed that the City Council is currently reviewing plans to build a high-density, residential community in Planning Area F, a location perfectly situated to remedy the above deficits.

Accordingly, I am requesting and making my position known that:

- ☒ I want the City of Carlsbad to build a park at Ponto to serve residents and visitors alike.
- ☒ I believe any and all development west of I-5 should be dependent on developers providing the required and currently missing 30 acres of open-space.
- ☒ I do not want high-density, residential development at Ponto.
- ☒ I do not consider the proposed Veteran's Park, located 6 miles from Ponto, a suitable alternative to a Coastal Park and open-space for Ponto / west of I-5.

☐ _____

I thank you for your consideration!

Sign: _____

Print Name: _____

Date: _____

Address: _____

Lewis Blaiso

Lewis Blaiso

11/3/2010

3025 Camino Sur

Carlsbad, CA 92009

Email to:

Matt.Hall@carlsbadca.gov; CityCouncil@carlsbadca.gov; gbuhr@coastal.ca.gov;

Erin.Prahler@coastal.ca.gov; info@peopleforponto.com

People for Ponto

People for Ponto Right

Re: Ponto Beach / Parks and Open Space Deficit

Dear Mayor Hall, Carlsbad City Council, and California Coastal Commission:

I am informed that there is a current 6.6 acre park deficit in Coastal Southwest quadrant of Carlsbad, (south of Palomar Airport Road and west of El Camino Real); that there is a 30 acre open-space deficit in Zone 9 (west of I-5 and south of Poinsettia) of the Growth Management Plan; that the City is not requiring developers to first look at non-residential reserve and parks in Planning Area F (the large, undeveloped area west of the railroad tracks, north of Avenida Encinas and south of Cape Rey Hotel); and most importantly, I am informed that the City Council is currently reviewing plans to build a high-density, residential community in Planning Area F, a location perfectly situated to remedy the above deficits.

Accordingly, I am requesting and making my position known that:

- ☒ I want the City of Carlsbad to build a park at Ponto to serve residents and visitors alike.
- ☐ I believe any and all development west of I-5 should be dependent on developers providing the required and currently missing 30 acres of open-space.
- ☒ I do not want high-density, residential development at Ponto.
- ☒ I do not consider the proposed Veteran's Park, located 6 miles from Ponto, a suitable alternative to a Coastal Park and open-space for Ponto / west of I-5.

☐ _____

I thank you for your consideration!

Sign: _____

Print Name: _____

Date: _____

Address: _____

Jamie Bandich

Jamie Bandich

11-4-18

4529 Cove Dr. #101

Email to:

Matt.Hall@carlsbadca.gov; CityCouncil@carlsbadca.gov; gbuhr@coastal.ca.gov;

Erin.Prahler@coastal.ca.gov; info@peopleforponto.com

People for Ponto

Reversed Ponto Right

Re: Ponto Beach / Parks and Open Space Deficit

Dear Mayor Hall, Carlsbad City Council, and California Coastal Commission:

I am informed that there is a current 6.6 acre park deficit in Coastal Southwest quadrant of Carlsbad, (south of Palomar Airport Road and west of El Camino Real); that there is a 30 acre open-space deficit in Zone 9 (west of I-5 and south of Poinsettia) of the Growth Management Plan; that the City is not requiring developers to first look at non-residential reserve and parks in Planning Area F (the large, undeveloped area west of the railroad tracks, north of Avenida Encinas and south of Cape Rey Hotel); and most importantly, I am informed that the City Council is currently reviewing plans to build a high-density, residential community in Planning Area F, a location perfectly situated to remedy the above deficits.

Accordingly, I am requesting and making my position known that:

- ☒ I want the City of Carlsbad to build a park at Ponto to serve residents and visitors alike.
- ☒ I believe any and all development west of I-5 should be dependent on developers providing the required and currently missing 30 acres of open-space.
- ☒ I do not want high-density, residential development at Ponto.
- ☒ I do not consider the proposed Veteran's Park, located 6 miles from Ponto, a suitable alternative to a Coastal Park and open-space for Ponto / west of I-5.

☐

I thank you for your consideration!

Sign:

Terry Brady

Print Name:

TERRY BRADY

Date:

10-20-2018

Address:

1930 W San Marcos Blvd #43
San Marcos, CA 92078

Email to:

Matt.Hall@carlsbadca.gov; CityCouncil@carlsbadca.gov; gbuhr@coastal.ca.gov;
Erin.Prahler@coastal.ca.gov; info@peopleforponto.com

Re: Ponto Beach / Parks and Open Space Deficit

Dear Mayor Hall, Carlsbad City Council, and California Coastal Commission:

I am informed that there is a current 6.6 acre park deficit in Coastal Southwest quadrant of Carlsbad, (south of Palomar Airport Road and west of El Camino Real); that there is a 30 acre open-space deficit in Zone 9 (west of I-5 and south of Poinsettia) of the Growth Management Plan; that the City is not requiring developers to first look at non-residential reserve and parks in Planning Area F (the large, undeveloped area west of the railroad tracks, north of Avenida Encinas and south of Cape Rey Hotel); and most importantly, I am informed that the City Council is currently reviewing plans to build a high-density, residential community in Planning Area F, a location perfectly situated to remedy the above deficits.

Accordingly, I am requesting and making my position known that:

- ☒ I want the City of Carlsbad to build a park at Ponto to serve residents and visitors alike.
- ☒ I believe any and all development west of I-5 should be dependent on developers providing the required and currently missing 30 acres of open-space.
- ☒ I do not want high-density, residential development at Ponto.
- ☒ I do not consider the proposed Veteran's Park, located 6 miles from Ponto, a suitable alternative to a Coastal Park and open-space for Ponto / west of I-5.

☐ _____

I thank you for your consideration!

Sign: _____

Print Name: _____

Date: _____

Address: _____

Wayne Brown

Wayne Brown

10/20/2018

546 Burton Ct, Carlsbad, CA 92011

Email to:

Matt.Hall@carlsbadca.gov; CityCouncil@carlsbadca.gov; gbuhr@coastal.ca.gov;
Erin.Prahler@coastal.ca.gov; info@peopleforponto.com

Re: Ponto Beach / Parks and Open Space Deficit

Dear Mayor Hall, Carlsbad City Council, and California Coastal Commission:

I am informed that there is a current 6.6 acre park deficit in Coastal Southwest quadrant of Carlsbad, (south of Palomar Airport Road and west of El Camino Real); that there is a 30 acre open-space deficit in Zone 9 (west of I-5 and south of Poinsettia) of the Growth Management Plan; that the City is not requiring developers to first look at non-residential reserve and parks in Planning Area F (the large, undeveloped area west of the railroad tracks, north of Avenida Encinas and south of Cape Rey Hotel); and most importantly, I am informed that the City Council is currently reviewing plans to build a high-density, residential community in Planning Area F, a location perfectly situated to remedy the above deficits.

Accordingly, I am requesting and making my position known that:

- ☒ I want the City of Carlsbad to build a park at Ponto to serve residents and visitors alike.
- ☒ I believe any and all development west of I-5 should be dependent on developers providing the required and currently missing 30 acres of open-space.
- ☒ I do not want high-density, residential development at Ponto.
- ☒ I do not consider the proposed Veteran's Park, located 6 miles from Ponto, a suitable alternative to a Coastal Park and open-space for Ponto / west of I-5.

☐ _____


I thank you for your consideration!

Sign: _____

Print Name: _____

Date: _____

Address: _____


Ginny Brown
10/20/2018
546 Burton Ct., Carlsbad,

Email to:

Matt.Hall@carlsbadca.gov; CityCouncil@carlsbadca.gov; gbuhr@coastal.ca.gov;
Erin.Prahler@coastal.ca.gov; info@peopleforponto.com

CA 92011

Dear Mayor Hall, Carlsbad City Council and California Coastal Commission:

I am informed that:

- Carlsbad must consider on Planning Area F at Ponto the need for a public park at Ponto as part of the Draft Local Coastal Program Amendment.
- There is no public park at Ponto even though City Park Standards requires a minimum of 6.5 acres of parkland for Ponto.
- There is a current 6.6 acre park deficit in Coastal Southwest quadrant of Carlsbad, (south of Palomar Airport Road and west of El Camino Real).
- There are no Coastal Parks in all of South Carlsbad. 64,000 South Carlsbad citizens have no Coastal Park.
- Ponto is at the center of a larger 6-mile stretch of coastline in that has no Coastal Parks.
- Ponto has a city documented 30 acre open-space standard deficit that a Coastal Park would help resolve.
- And most importantly, I am informed that the City is currently ignoring these issues and in the Draft Local Coastal Program Amendment is proposing to eliminate the last opportunity to create a much-needed Coastal Park at Ponto.

Accordingly, I am making it known that:

- ☒ I want the Draft Local Coastal Program Amendment to provide for a Coastal Park at Ponto
- ☒ I want the City to provide a true Citizen-based Park Planning process for Ponto
- ☒ I want the City of Carlsbad to budget money in their capital improvement program to purchase Planning Area F and build a park at Ponto to serve residents and visitors alike.
- ☒ I want to preserve what little Coastal Open Space Carlsbad has remaining for future generations and our visitor industry.
- ☒ I am not in favor of future residential development at Ponto, but think this last small amount of vacant Coastal land should be reserved for Coastal Recreation.

☐

I request that my comments be put on record in the official public records for Planning Area F.

Thank you.

Sign:

Print Name:

Date:

City, State:

Shirley Bains
SHIRLEY BAINS
11/29/2020
ENCINITAS, CA

Matt Hall@carlsbadca.gov; CityCouncil@carlsbadca.gov; Scott Chadwick@carlsbadca.gov; Kyle Lancaster@carlsbadca.gov; Lisa Urbach@parks.ca.gov; Kathleen@carlsbad.org; mike.pacheco@carlsbadca.gov; gbuhr@coastal.ca.gov; cort.hitchens@coastal.ca.gov; Erin.Prahler@coastal.ca.gov; Don Neu@carlsbadca.gov; Gary.Barbero@carlsbadca.gov; info@peopleforponto.com

Dear Mayor Hall, Carlsbad City Council and California Coastal Commission:

I am informed that:

- Carlsbad must consider on Planning Area F at Ponto the need for a public park at Ponto as part of the Draft Local Coastal Program Amendment.
- There is no public park at Ponto even though City Park Standards requires a minimum of 6.5 acres of parkland for Ponto.
- There is a current 6.6 acre park deficit in Coastal Southwest quadrant of Carlsbad, (south of Palomar Airport Road and west of El Camino Real).
- There are no Coastal Parks in all of South Carlsbad. 64,000 South Carlsbad citizens have no Coastal Park.
- Ponto is at the center of a larger 6-mile stretch of coastline in that has no Coastal Parks.
- Ponto has a city documented 30 acre open-space standard deficit that a Coastal Park would help resolve.
- And most importantly, I am informed that the City is currently ignoring these issues and in the Draft Local Coastal Program Amendment is proposing to eliminate the last opportunity to create a much-needed Coastal Park at Ponto.

Accordingly, I am making it known that:

- ☒ I want the Draft Local Coastal Program Amendment to provide for a Coastal Park at Ponto
- ☒ I want the City to provide a true Citizen-based Park Planning process for Ponto
- ☒ I want the City of Carlsbad to budget money in their capital improvement program to purchase Planning Area F and build a park at Ponto to serve residents and visitors alike.
- ☒ I want to preserve what little Coastal Open Space Carlsbad has remaining for future generations and our visitor industry.
- ☒ I am **not** in favor of future residential development at Ponto, but think this last small amount of vacant Coastal land should be reserved for Coastal Recreation.

☐ _____

I request that my comments be put on record in the official public records for Planning Area F.

Thank you.

Sign: _____

Print Name: _____

Date: _____

City, State: _____

Matt Hall@carlsbadca.gov; CityCouncil@carlsbadca.gov; Scott.Chadwick@carlsbadca.gov; Kyle.Lancaster@carlsbadca.gov; lisa.urbach@parks.ca.gov; Kathleen@carlsbad.org; mike.pacheco@carlsbadca.gov; gbuhn@coastal.ca.gov; corn.hitchens@coastal.ca.gov; Erin.Prahler@coastal.ca.gov; Don.Neu@carlsbadca.gov; Gary.Barbero@carlsbadca.gov; info@peopleforponto.com

People for Ponto

Draft Local Coastal Program Amendment

Dear Mayor Hall, Carlsbad City Council and California Coastal Commission:

I am informed that:

- Carlsbad must consider on Planning Area F at Ponto the need for a public park at Ponto as part of the Draft Local Coastal Program Amendment.
- There is no public park at Ponto even though City Park Standards requires a minimum of 6.5 acres of parkland for Ponto.
- There is a current 6.6 acre park deficit in Coastal Southwest quadrant of Carlsbad, (south of Palomar Airport Road and west of El Camino Real).
- There are no Coastal Parks in all of South Carlsbad. 64,000 South Carlsbad citizens have no Coastal Park.
- Ponto is at the center of a larger 6-mile stretch of coastline in that has no Coastal Parks.
- Ponto has a city documented 30 acre open-space standard deficit that a Coastal Park would help resolve.
- And most importantly, I am informed that the City is currently ignoring these issues and in the Draft Local Coastal Program Amendment is proposing to eliminate the last opportunity to create a much-needed Coastal Park at Ponto.

Accordingly, I am making it known that:

- ☒ I want the Draft Local Coastal Program Amendment to provide for a Coastal Park at Ponto
- ☒ I want the City to provide a true Citizen-based Park Planning process for Ponto
- ☒ I want the City of Carlsbad to budget money in their capital improvement program to purchase Planning Area F and build a park at Ponto to serve residents and visitors alike.
- ☒ I want to preserve what little Coastal Open Space Carlsbad has remaining for future generations and our visitor industry.
- ☒ I am **not** in favor of future residential development at Ponto, but think this last small amount of vacant Coastal land should be reserved for Coastal Recreation.

☐ _____

I request that my comments be put on record in the official public records for Planning Area F.

Thank you.

Sign:

Print Name:

Date:

City, State:

E. Cassidy

Edward F. Cassidy

1/30/2020

Escondido, CA

People for Ponto

Draft Local Coastal Program

Dear Mayor Hall, Carlsbad City Council and California Coastal Commission:

I am informed that:

- Carlsbad must consider on Planning Area F at Ponto the need for a public park at Ponto as part of the Draft Local Coastal Program Amendment.
- There is no public park at Ponto even though City Park Standards requires a minimum of 6.5 acres of parkland for Ponto.
- There is a current 6.6 acre park deficit in Coastal Southwest quadrant of Carlsbad, (south of Palomar Airport Road and west of El Camino Real).
- There are no Coastal Parks in all of South Carlsbad. 64,000 South Carlsbad citizens have no Coastal Park.
- Ponto is at the center of a larger 6-mile stretch of coastline in that has no Coastal Parks.
- Ponto has a city documented 30 acre open-space standard deficit that a Coastal Park would help resolve.
- And most importantly, I am informed that the City is currently ignoring these issues and in the Draft Local Coastal Program Amendment is proposing to eliminate the last opportunity to create a much-needed Coastal Park at Ponto.

Accordingly, I am making it known that:

- ☒ I want the Draft Local Coastal Program Amendment to provide for a Coastal Park at Ponto
- ☒ I want the City to provide a true Citizen-based Park Planning process for Ponto
- ☒ I want the City of Carlsbad to budget money in their capital improvement program to purchase Planning Area F and build a park at Ponto to serve residents and visitors alike.
- ☒ I want to preserve what little Coastal Open Space Carlsbad has remaining for future generations and our visitor industry.
- ☒ I am **not** in favor of future residential development at Ponto, but think this last small amount of vacant Coastal land should be reserved for Coastal Recreation.

☐ _____

I request that my comments be put on record in the official public records for Planning Area F.

Thank you.

Sign:

Jackson Cabrera

Print Name:

Jackson Cabrera

Date:

1/27/2020

City, State:

Carlsbad, California

People for Ponto

Open Space Deficit

Re: Ponto Beach / Parks and Open Space Deficit

Dear Mayor Hall, Carlsbad City Council and California Coastal Commission:

I am informed that there is a current 6.6 acre park deficit in Coastal Southwest quadrant of Carlsbad, (south of Palomar Airport Road and west of El Camino Real); that there is a 30 acre open-space deficit in Zone 9 (west of I-5 and south of Poinsettia) of the Growth Management Plan; that the City is not requiring developers to first look at non-residential reserve and parks in Planning Area F (the large, undeveloped area west of the railroad tracks, north of Avenida Encinas and south of Cape Rey Hotel); and most importantly, I am informed that the City Council is currently reviewing plans to build a high-density, residential community in Planning Area F, a location perfectly situated to remedy the above deficits.

Accordingly, I am requesting and making my position known that:

- ☒ I want the City of Carlsbad to build a park at Ponto to serve residents and visitors alike.
- ☒ I believe any and all development west of I-5 should be dependent on developers providing the required and currently missing 30 acres of open-space.
- ☒ I do not want high-density, residential development at Ponto.
- ☒ I do not consider the proposed Veteran's Park, located 6 miles from Ponto, a suitable alternative to a Coastal Park and open-space for Ponto / west of I-5

☐

Thank you for your consideration!

Sign:



Print Name:

Carol Campagna

Date:

10/12/18

Address:

7311 Seafarer Place
Carlsbad, CA 92011

People for Ponto

Develop Ponto Right

Dear Mayor Hall, Carlsbad City Council and California Coastal Commission:

I am informed that:

- Carlsbad must consider on Planning Area F at Ponto the need for a public park at Ponto as part of the Draft Local Coastal Program Amendment.
- There is no public park at Ponto even though City Park Standards requires a minimum of 6.5 acres of parkland for Ponto.
- There is a current 6.6 acre park deficit in Coastal Southwest quadrant of Carlsbad, (south of Palomar Airport Road and west of El Camino Real).
- There are no Coastal Parks in all of South Carlsbad. 64,000 South Carlsbad citizens have no Coastal Park.
- Ponto is at the center of a larger 6-mile stretch of coastline in that has no Coastal Parks.
- Ponto has a city documented 30 acre open-space standard deficit that a Coastal Park would help resolve.
- And most importantly, I am informed that the City is currently ignoring these issues and in the Draft Local Coastal Program Amendment is proposing to eliminate the last opportunity to create a much-needed Coastal Park at Ponto.

Accordingly, I am making it known that:

- ☒ I want the Draft Local Coastal Program Amendment to provide for a Coastal Park at Ponto
- ☒ I want the City to provide a true Citizen-based Park Planning process for Ponto
- ☒ I want the City of Carlsbad to budget money in their capital improvement program to purchase Planning Area F and build a park at Ponto to serve residents and visitors alike.
- ☒ I want to preserve what little Coastal Open Space Carlsbad has remaining for future generations and our visitor industry.
- ☒ I am **not** in favor of future residential development at Ponto, but think this last small amount of vacant Coastal land should be reserved for Coastal Recreation.

☐ _____

I request that my comments be put on record in the official public records for Planning Area F.


Thank you.

Sign:

Print Name:

Date:

City, State:


Carol Campagna
1/27/20
Carlsbad, CA 92011

People for Ponto

Develop Ponto Right

Dear Mayor Hall, Carlsbad City Council and California Coastal Commission:

I am informed that:

- Carlsbad must consider on Planning Area F at Ponto the need for a public park at Ponto as part of the Draft Local Coastal Program Amendment.
- There is no public park at Ponto even though City Park Standards requires a minimum of 6.5 acres of parkland for Ponto.
- There is a current 6.6 acre park deficit in Coastal Southwest quadrant of Carlsbad, (south of Palomar Airport Road and west of El Camino Real).
- There are no Coastal Parks in all of South Carlsbad. 64,000 South Carlsbad citizens have no Coastal Park.
- Ponto is at the center of a larger 6-mile stretch of coastline in that has no Coastal Parks.
- Ponto has a city documented 30 acre open-space standard deficit that a Coastal Park would help resolve.
- And most importantly, I am informed that the City is currently ignoring these issues and in the Draft Local Coastal Program Amendment is proposing to eliminate the last opportunity to create a much-needed Coastal Park at Ponto.

Accordingly, I am making it known that:

- ☒ I want the Draft Local Coastal Program Amendment to provide for a Coastal Park at Ponto
- ☒ I want the City to provide a true Citizen-based Park Planning process for Ponto
- ☒ I want the City of Carlsbad to budget money in their capital improvement program to purchase Planning Area F and build a park at Ponto to serve residents and visitors alike.
- ☒ I want to preserve what little Coastal Open Space Carlsbad has remaining for future generations and our visitor industry.
- ☒ I am **not** in favor of future residential development at Ponto, but think this last small amount of vacant Coastal land should be reserved for Coastal Recreation.

☐ _____

I request that my comments be put on record in the official public records for Planning Area F.

Thank you.

Sign: _____

Print Name: _____

Date: _____

City, State: _____

People for Ponto

Save Our Ponto Beach

Dear Mayor Hall, Carlsbad City Council and California Coastal Commission:

I am informed that:

- Carlsbad must consider on Planning Area F at Ponto the need for a public park at Ponto as part of the Draft Local Coastal Program Amendment.
- There is no public park at Ponto even though City Park Standards requires a minimum of 6.5 acres of parkland for Ponto.
- There is a current 6.6 acre park deficit in Coastal Southwest quadrant of Carlsbad, (south of Palomar Airport Road and west of El Camino Real).
- There are no Coastal Parks in all of South Carlsbad. 64,000 South Carlsbad citizens have no Coastal Park.
- Ponto is at the center of a larger 6-mile stretch of coastline in that has no Coastal Parks.
- Ponto has a city documented 30 acre open-space standard deficit that a Coastal Park would help resolve.
- And most importantly, I am informed that the City is currently ignoring these issues and in the Draft Local Coastal Program Amendment is proposing to eliminate the last opportunity to create a much-needed Coastal Park at Ponto.

Accordingly, I am making it known that:


- ☒ I want the Draft Local Coastal Program Amendment to provide for a Coastal Park at Ponto
- ☒ I want the City to provide a true Citizen-based Park Planning process for Ponto
- ☒ I want the City of Carlsbad to budget money in their capital improvement program to purchase Planning Area F and build a park at Ponto to serve residents and visitors alike.
- ☒ I want to preserve what little Coastal Open Space Carlsbad has remaining for future generations and our visitor industry.
- ☒ I am **not** in favor of future residential development at Ponto, but think this last small amount of vacant Coastal land should be reserved for Coastal Recreation.

☐ _____

I request that my comments be put on record in the official public records for Planning Area F.

Thank you.

Sign:



Print Name:

Alexandra Cabrera

Date:

01/27/2020

City, State:

Carlsbad, CA

People for Ponto

Draft Local Coastal Program

Dear Mayor Hall, Carlsbad City Council and California Coastal Commission:

I am informed that:

- Carlsbad must consider on Planning Area F at Ponto the need for a public park at Ponto as part of the Draft Local Coastal Program Amendment.
- There is no public park at Ponto even though City Park Standards requires a minimum of 6.5 acres of parkland for Ponto.
- There is a current 6.6 acre park deficit in Coastal Southwest quadrant of Carlsbad, (south of Palomar Airport Road and west of El Camino Real).
- There are no Coastal Parks in all of South Carlsbad. 64,000 South Carlsbad citizens have no Coastal Park.
- Ponto is at the center of a larger 6-mile stretch of coastline in that has no Coastal Parks.
- Ponto has a city documented 30 acre open-space standard deficit that a Coastal Park would help resolve.
- And most importantly, I am informed that the City is currently ignoring these issues and in the Draft Local Coastal Program Amendment is proposing to eliminate the last opportunity to create a much-needed Coastal Park at Ponto.

Accordingly, I am making it known that:

- ☒ I want the Draft Local Coastal Program Amendment to provide for a Coastal Park at Ponto
- ☒ I want the City to provide a true Citizen-based Park Planning process for Ponto
- ☒ I want the City of Carlsbad to budget money in their capital improvement program to purchase Planning Area F and build a park at Ponto to serve residents and visitors alike.
- ☒ I want to preserve what little Coastal Open Space Carlsbad has remaining for future generations and our visitor industry.
- ☒ I am **not** in favor of future residential development at Ponto, but think this last small amount of vacant Coastal land should be reserved for Coastal Recreation.

☐ _____

I request that my comments be put on record in the official public records for Planning Area F.

Thank you.

Sign:

Lisa Cabrera

Print Name:

LISA CABRERA

Date:

01/27/2020

City, State:

Carlsbad, CA

People for Ponto

Revitalize Ponto Park

Dear Mayor Hall, Carlsbad City Council and California Coastal Commission:

I am informed that:

- Carlsbad must consider on Planning Area F at Ponto the need for a public park at Ponto as part of the Draft Local Coastal Program Amendment.
- There is no public park at Ponto even though City Park Standards requires a minimum of 6.5 acres of parkland for Ponto.
- There is a current 6.6 acre park deficit in Coastal Southwest quadrant of Carlsbad, (south of Palomar Airport Road and west of El Camino Real).
- There are no Coastal Parks in all of South Carlsbad. 64,000 South Carlsbad citizens have no Coastal Park.
- Ponto is at the center of a larger 6-mile stretch of coastline in that has no Coastal Parks.
- Ponto has a city documented 30 acre open-space standard deficit that a Coastal Park would help resolve.
- And most importantly, I am informed that the City is currently ignoring these issues and in the Draft Local Coastal Program Amendment is proposing to eliminate the last opportunity to create a much-needed Coastal Park at Ponto.

Accordingly, I am making it known that:

- ☒ I want the Draft Local Coastal Program Amendment to provide for a Coastal Park at Ponto
- ☒ I want the City to provide a true Citizen-based Park Planning process for Ponto
- ☒ I want the City of Carlsbad to budget money in their capital improvement program to purchase Planning Area F and build a park at Ponto to serve residents and visitors alike.
- ☒ I want to preserve what little Coastal Open Space Carlsbad has remaining for future generations and our visitor industry.
- ☒ I am not in favor of future residential development at Ponto, but think this last small amount of vacant Coastal land should be reserved for Coastal Recreation.

☐ _____

I request that my comments be put on record in the official public records for Planning Area F.

Thank you.

Sign: _____

Print Name: _____

Date: _____

City, State: _____

Matt.Hall@carlsbadca.gov; CityCouncil@carlsbadca.gov; Scott.Chadwick@carlsbadca.gov; Kyle.Lancaster@carlsbadca.gov; lisa.urbach@parks.ca.gov; Kathleen@carlsbad.org; mike.pacheco@carlsbadca.gov; gbuhr@coastal.ca.gov; cort.hitchens@coastal.ca.gov; Erin.Prahler@coastal.ca.gov; Don.Neu@carlsbadca.gov; Gary.Barberio@carlsbadca.gov; info@peopleforponto.com

People for Ponto

Save a Ponto Project

Dear Mayor Hall, Carlsbad City Council and California Coastal Commission:

I am informed that:

- Carlsbad must consider on Planning Area F at Ponto the need for a public park at Ponto as part of the Draft Local Coastal Program Amendment.
- There is no public park at Ponto even though City Park Standards requires a minimum of 6.5 acres of parkland for Ponto.
- There is a current 6.6 acre park deficit in Coastal Southwest quadrant of Carlsbad, (south of Palomar Airport Road and west of El Camino Real).
- There are no Coastal Parks in all of South Carlsbad. 64,000 South Carlsbad citizens have no Coastal Park.
- Ponto is at the center of a larger 6-mile stretch of coastline in that has no Coastal Parks.
- Ponto has a city documented 30 acre open-space standard deficit that a Coastal Park would help resolve.
- And most importantly, I am informed that the City is currently ignoring these issues and in the Draft Local Coastal Program Amendment is proposing to eliminate the last opportunity to create a much-needed Coastal Park at Ponto.

Accordingly, I am making it known that:

- ☒ I want the Draft Local Coastal Program Amendment to provide for a Coastal Park at Ponto
- ☒ I want the City to provide a true Citizen-based Park Planning process for Ponto
- ☒ I want the City of Carlsbad to budget money in their capital improvement program to purchase Planning Area F and build a park at Ponto to serve residents and visitors alike.
- ☒ I want to preserve what little Coastal Open Space Carlsbad has remaining for future generations and our visitor industry.
- ☒ I am **not** in favor of future residential development at Ponto, but think this last small amount of vacant Coastal land should be reserved for Coastal Recreation.

☐ _____

I request that my comments be put on record in the official public records for Planning Area F.

Thank you.

Sign:

Print Name:

Date:

City, State:

Dennis Cowan
Dennis Cowan
1/29/20
Carlsbad Ca.

People for Ponto

Letter to Mayor Hall, Carlsbad City Council, and California Coastal Commission

Re: Ponto Beach / Parks and Open Space Deficit

Dear Mayor Hall, Carlsbad City Council, and California Coastal Commission:

I am informed that there is a current 6.6 acre park deficit in Coastal Southwest quadrant of Carlsbad, (south of Palomar Airport Road and west of El Camino Real); that there is a 30 acre open-space deficit in Zone 9 (west of I-5 and south of Poinsettia) of the Growth Management Plan; that the City is not requiring developers to first look at non-residential reserve and parks in Planning Area F (the large, undeveloped area west of the railroad tracks, north of Avenida Encinas and south of Cape Rey Hotel); and most importantly, I am informed that the City Council is currently reviewing plans to build a high-density, residential community in Planning Area F, a location perfectly situated to remedy the above deficits.

Accordingly, I am requesting and making my position known that:

- ☒ I want the City of Carlsbad to build a park at Ponto to serve residents and visitors alike.
- ☒ I believe any and all development west of I-5 should be dependent on developers providing the required and currently missing 30 acres of open-space.
- ☒ I do not want high-density, residential development at Ponto.
- ☒ I do not consider the proposed Veteran's Park, located 6 miles from Ponto, a suitable alternative to a Coastal Park and open-space for Ponto / west of I-5.

☐

I thank you for your consideration!

Sign:

Valerie Cowan

Print Name:

Valerie Cowan

Date:

Oct 15, 2018

Address:

7366 Escallonia Ct
Carlsbad, CA 92011

Email to:

Matt.Hall@carlsbadca.gov; CityCouncil@carlsbadca.gov; gbuhr@coastal.ca.gov;

Erin.Prahler@coastal.ca.gov; info@peopleforponto.com

People for Ponto

People for Ponto

Dear Mayor Hall, Carlsbad City Council and California Coastal Commission:

I am informed that:

- Carlsbad must consider on Planning Area F at Ponto the need for a public park at Ponto as part of the Draft Local Coastal Program Amendment.
- There is no public park at Ponto even though City Park Standards requires a minimum of 6.5 acres of parkland for Ponto.
- There is a current 6.6 acre park deficit in Coastal Southwest quadrant of Carlsbad, (south of Palomar Airport Road and west of El Camino Real).
- There are no Coastal Parks in all of South Carlsbad. 64,000 South Carlsbad citizens have no Coastal Park.
- Ponto is at the center of a larger 6-mile stretch of coastline in that has no Coastal Parks.
- Ponto has a city documented 30 acre open-space standard deficit that a Coastal Park would help resolve.
- And most importantly, I am informed that the City is currently ignoring these issues and in the Draft Local Coastal Program Amendment is proposing to eliminate the last opportunity to create a much-needed Coastal Park at Ponto.

Accordingly, I am making it known that:

- ☒ I want the Draft Local Coastal Program Amendment to provide for a Coastal Park at Ponto
- ☒ I want the City to provide a true Citizen-based Park Planning process for Ponto
- ☒ I want the City of Carlsbad to budget money in their capital improvement program to purchase Planning Area F and build a park at Ponto to serve residents and visitors alike.
- ☒ I want to preserve what little Coastal Open Space Carlsbad has remaining for future generations and our visitor industry.
- ☒ I am **not** in favor of future residential development at Ponto, but think this last small amount of vacant Coastal land should be reserved for Coastal Recreation.

☐ _____

I request that my comments be put on record in the official public records for Planning Area F.

Thank you.

Sign: _____

Print Name: _____

Date: _____

City, State: _____

Matt.Hall@carlsbadca.gov; CityCouncil@carlsbadca.gov; Scott.Chadwick@carlsbadca.gov; Kyle.Lancaster@carlsbadca.gov; lisa.urbach@parks.ca.gov; Kathleen@carlsbad.org; mike.pacheco@carlsbadca.gov; gbuhr@coastal.ca.gov; cort.hitchens@coastal.ca.gov; Erin.Prahler@coastal.ca.gov; Don.Neu@carlsbadca.gov; Gary.Barberio@carlsbadca.gov; info@peopleforponto.com

People for Ponto

Develop Ponto Right

Dear Mayor Hall, Carlsbad City Council and California Coastal Commission:

I am informed that:

- Carlsbad must consider on Planning Area F at Ponto the need for a public park at Ponto as part of the Draft Local Coastal Program Amendment.
- There is no public park at Ponto even though City Park Standards requires a minimum of 6.5 acres of parkland for Ponto.
- There is a current 6.6 acre park deficit in Coastal Southwest quadrant of Carlsbad, (south of Palomar Airport Road and west of El Camino Real).
- There are no Coastal Parks in all of South Carlsbad. 64,000 South Carlsbad citizens have no Coastal Park.
- Ponto is at the center of a larger 6-mile stretch of coastline in that has no Coastal Parks.
- Ponto has a city documented 30 acre open-space standard deficit that a Coastal Park would help resolve.
- And most importantly, I am informed that the City is currently ignoring these issues and in the Draft Local Coastal Program Amendment is proposing to eliminate the last opportunity to create a much-needed Coastal Park at Ponto.

Accordingly, I am making it known that:

- ☒ I want the Draft Local Coastal Program Amendment to provide for a Coastal Park at Ponto
- ☒ I want the City to provide a true Citizen-based Park Planning process for Ponto
- ☒ I want the City of Carlsbad to budget money in their capital improvement program to purchase Planning Area F and build a park at Ponto to serve residents and visitors alike.
- ☒ I want to preserve what little Coastal Open Space Carlsbad has remaining for future generations and our visitor industry.
- ☒ I am **not** in favor of future residential development at Ponto, but think this last small amount of vacant Coastal land should be reserved for Coastal Recreation.

☐ _____

I request that my comments be put on record in the official public records for Planning Area F.

Thank you.

Sign: _____

Print Name: _____

Date: _____

City, State: _____

Matt.Hall@carlsbadca.gov; CityCouncil@carlsbadca.gov; Scott.Chadwick@carlsbadca.gov; Kyle.Lancaster@carlsbadca.gov; lisa.urbach@parks.ca.gov; Kathleen@carlsbad.org; mike.pacheco@carlsbadca.gov; gbuhr@coastal.ca.gov; cort.hitchens@coastal.ca.gov; Erin.Prahler@coastal.ca.gov; Don.Neu@carlsbadca.gov; Gary.Barberio@carlsbadca.gov; info@peopleforponto.com

People for Ponto

Develop Ponto Right:

Re: Ponto Beach / Parks and Open Space Deficit

Dear Mayor Hall, Carlsbad City Council and California Coastal Commission:

I am informed that there is a current 6.6 acre park deficit in Coastal Southwest quadrant of Carlsbad, (south of Palomar Airport Road and west of El Camino Real); that there is a 30 acre open-space deficit in Zone 9 (west of I-5 and south of Poinsettia) of the Growth Management Plan; that the City is not requiring developers to first look at non-residential reserve and parks in Planning Area F (the large, undeveloped area west of the railroad tracks, north of Avenida Encinas and south of Cape Rey Hotel); and most importantly, I am informed that the City Council is currently reviewing plans to build a high-density, residential community in Planning Area F, a location perfectly situated to remedy the above deficits.

Accordingly, I am requesting and making my position known that:

- ☒ I want the City of Carlsbad to build a park at Ponto to serve residents and visitors alike.
- ☒ I believe any and all development west of I-5 should be dependent on developers providing the required and currently missing 30 acres of open-space.
- ☐ I do not want high-density, residential development at Ponto.
- ☒ I do not consider the proposed Veteran's Park, located 6 miles from Ponto, a suitable alternative to a Coastal Park and open-space for Ponto / west of I-5.

☐ *You've lost my chance I could even vote for you.
on any of the council in bed with developers.*

Thank you for your consideration!

Sign: 

Print Name: DAVID T. CAMP

Date: 10/4/16

Address: 7464 Canyon

Re: Land Opportunity to Correct the Parks and Open Space Deficit at Ponto

Dear Mayor Hall, Carlsbad City Council, and California Coastal Commission:

I am informed that:

- 1) There is a current 6.6-acre park deficit in the Coastal Southwest quadrant of Carlsbad (south of Palomar Airport Road and west of El Camino Real), and that there are no Coastal Parks in all South Carlsbad and for a 4-6-mile section of San Diego County's coastline.
- 2) There is a 30-acre open-space deficit in Zone 9 (Ponto area - west of I-5 and south of Poinsettia).
- 3) The State and City of Carlsbad's Local Coastal Program (LCP) require that Planning Area F at Ponto (the 11-acre undeveloped area west of the railroad tracks, north of Avenida Encinas and south of Cape Rey Hotel) be considered as a public park for the benefit of Carlsbad residents and visitors.
- 4) And most importantly, I am informed that the 11-acre Planning Area F is NOW available for purchase.

Accordingly, I am making it known that:

- ☒ I want the City of Carlsbad to budget money in their capital improvement program to purchase Planning Area F and build a park at Ponto to serve residents and visitors alike.
- ☒ I want to preserve what little Coastal Open Space Carlsbad has remaining for future generations and our visitor industry.
- ☒ I am not in favor of future residential development at Ponto.
- ☐ _____

I request that my comments be put on record in the official public records for Planning Area F.

Thank you.

Sign:



Print Name:

Gary Cunneen

Date:

10/26/2019

Address:

1740 Dylan Way
Encinitas 92024

Email to: Matt.Hall@carlsbadca.gov; CityCouncil@carlsbadca.gov; Scott.Chadwick@carlsbadca.gov;
Kyle.Lancaster@carlsbadca.gov; lisa.urbach@parks.ca.gov; Kathleen@carlsbad.org; mike.pacheco@carlsbadca.gov;
gbuhr@coastal.ca.gov; cort.hitchens@coastal.ca.gov; Erin.Praher@coastal.ca.gov; info@peopleforponto.com

Re: Land Opportunity to Correct the Parks and Open Space Deficit at Ponto

Dear Mayor Hall, Carlsbad City Council, and California Coastal Commission:

I am informed that:

- 1) There is a current 6.6-acre park deficit in the Coastal Southwest quadrant of Carlsbad (south of Palomar Airport Road and west of El Camino Real), and that there are no Coastal Parks in all South Carlsbad and for a 4-6-mile section of San Diego County's coastline.
- 2) There is a 30-acre open-space deficit in Zone 9 (Ponto area - west of I-5 and south of Poinsettia).
- 3) The State and City of Carlsbad's Local Coastal Program (LCP) require that Planning Area F at Ponto (the 11-acre undeveloped area west of the railroad tracks, north of Avenida Encinas and south of Cape Rey Hotel) be considered as a public park for the benefit of Carlsbad residents and visitors.
- 4) And most importantly, I am informed that the 11-acre Planning Area F is NOW available for purchase.

Accordingly, I am making it known that:

- ☒ I want the City of Carlsbad to budget money in their capital improvement program to purchase Planning Area F and build a park at Ponto to serve residents and visitors alike.
- ☒ I want to preserve what little Coastal Open Space Carlsbad has remaining for future generations and our visitor industry.
- ☐ I am not in favor of future residential development at Ponto.
- ☐ _____

I request that my comments be put on record in the official public records for Planning Area F.

Thank you.

Sign: _____

Print Name: _____

Date: _____

Address: _____

Email to: Matt.Hall@carlsbadca.gov; CityCouncil@carlsbadca.gov; Scott.Chadwick@carlsbadca.gov; Kyle.Lancaster@carlsbadca.gov; lisa.urbach@parks.ca.gov; Kathleen@carlsbad.org; mike.pacheco@carlsbadca.gov; gbuhr@coastal.ca.gov; cort.hitchens@coastal.ca.gov; Erin.Prahler@coastal.ca.gov; info@peopleforponto.com

Re: Land Opportunity to Correct the Parks and Open Space Deficit at Ponto

Dear Mayor Hall, Carlsbad City Council, and California Coastal Commission:

I am informed that:

- 1) There is a current 6.6-acre park deficit in the Coastal Southwest quadrant of Carlsbad (south of Palomar Airport Road and west of El Camino Real), and that there are no Coastal Parks in all South Carlsbad and for a 4-6-mile section of San Diego County's coastline.
- 2) There is a 30-acre open-space deficit in Zone 9 (Ponto area - west of I-5 and south of Poinsettia).
- 3) The State and City of Carlsbad's Local Coastal Program (LCP) require that Planning Area F at Ponto (the 11-acre undeveloped area west of the railroad tracks, north of Avenida Encinas and south of Cape Rey Hotel) be considered as a public park for the benefit of Carlsbad residents and visitors.
- 4) And most importantly, I am informed that the 11-acre Planning Area F is NOW available for purchase.

Accordingly, I am making it known that:

- ☒ I want the City of Carlsbad to budget money in their capital improvement program to purchase Planning Area F and build a park at Ponto to serve residents and visitors alike.
- ☒ I want to preserve what little Coastal Open Space Carlsbad has remaining for future generations and our visitor industry.
- ☒ I am not in favor of future residential development at Ponto.

☐ _____

I request that my comments be put on record in the official public records for Planning Area F.

Thank you.

Sign:



Print Name:

Lynette Cisneros

Date:

12-26-19

Address:

2718 King'sbury Park
Spring, TX 77386

Email to: Matt.Hall@carlsbadca.gov; CityCouncil@carlsbadca.gov; Scott.Chadwick@carlsbadca.gov; Kyle.Lancaster@carlsbadca.gov; lisa.urbach@parks.ca.gov; Kathleen@carlsbad.org; mike.pacheco@carlsbadca.gov; gbuhr@coastal.ca.gov; cort.hitchens@coastal.ca.gov; Erin.Praher@coastal.ca.gov; Don.Neu@carlsbadca.gov; Gary.Barberio@carlsbadca.gov; info@peopleforponto.com

People for Ponto

Re: Land Opportunity to Correct the Parks and Open Space Deficit at Ponto

Dear Mayor Hall, Carlsbad City Council, and California Coastal Commission:

I am informed that:

- 1) There is a current 6.6-acre park deficit in the Coastal Southwest quadrant of Carlsbad (south of Palomar Airport Road and west of El Camino Real), and that there are no Coastal Parks in all South Carlsbad and for a 4-6-mile section of San Diego County's coastline.
- 2) There is a 30-acre open-space deficit in Zone 9 (Ponto area - west of I-5 and south of Poinsettia).
- 3) The State and City of Carlsbad's Local Coastal Program (LCP) require that Planning Area F at Ponto (the 11-acre undeveloped area west of the railroad tracks, north of Avenida Encinas and south of Cape Rey Hotel) be considered as a public park for the benefit of Carlsbad residents and visitors.
- 4) And most importantly, I am informed that the 11-acre Planning Area F is NOW available for purchase.

Accordingly, I am making it known that:

☐ I want the City of Carlsbad to budget money in their capital improvement program to purchase Planning Area F and build a park at Ponto to serve residents and visitors alike.

☒ I want to preserve what little Coastal Open Space Carlsbad has remaining for future generations and our visitor industry.


☒ I am not in favor of future residential development at Ponto.

☐ _____

I request that my comments be put on record in the official public records for Planning Area F.

Thank you.

Sign:



Print Name:

Hayley Cuymer

Date:

10-26-19

Address:

754 Sunset Dr.
Vista, CA
92081

Email to: Matt.Hall@carlsbadca.gov; CityCouncil@carlsbadca.gov; Scott.Chadwick@carlsbadca.gov; Kyle.Lancaster@carlsbadca.gov; lisa.urbach@parks.ca.gov; Kathleen@carlsbad.org; mike.pacheco@carlsbadca.gov; gbuhr@coastal.ca.gov; cort.hitchens@coastal.ca.gov; Erin.Prahler@coastal.ca.gov; Don.Neu@carlsbadca.gov; Gary.Barberio@carlsbadca.gov; info@peopleforponto.com

People for Ponto

Re: Land Opportunity to Correct the Parks and Open Space Deficit at Ponto

Dear Mayor Hall, Carlsbad City Council, and California Coastal Commission:

I am informed that:

- 1) There is a current 6.6-acre park deficit in the Coastal Southwest quadrant of Carlsbad (south of Palomar Airport Road and west of El Camino Real), and that there are no Coastal Parks in all South Carlsbad and for a 4-6-mile section of San Diego County's coastline.
- 2) There is a 30-acre open-space deficit in Zone 9 (Ponto area - west of I-5 and south of Poinsettia).
- 3) The State and City of Carlsbad's Local Coastal Program (LCP) require that Planning Area F at Ponto (the 11-acre undeveloped area west of the railroad tracks, north of Avenida Encinas and south of Cape Rey Hotel) be considered as a public park for the benefit of Carlsbad residents and visitors.
- 4) And most importantly, I am informed that the 11-acre Planning Area F is NOW available for purchase.

Accordingly, I am making it known that:

☐ I want the City of Carlsbad to budget money in their capital improvement program to purchase Planning Area F and build a park at Ponto to serve residents and visitors alike.

☒ I want to preserve what little Coastal Open Space Carlsbad has remaining for future generations and our visitor industry.

☒ I am not in favor of future residential development at Ponto.

☐ _____

I request that my comments be put on record in the official public records for Planning Area F.

Thank you.

Sign: 

Print Name: Claire Olymer

Date: 10-26-19

Address: 754 Sunset Dr.
Vista, CA
92081

Email to: Matt.Hall@carlsbadca.gov; CityCouncil@carlsbadca.gov; Scott.Chadwick@carlsbadca.gov; Kyle.Lancaster@carlsbadca.gov; lisa.urbach@parks.ca.gov; Kathleen@carlsbad.org; mike.pacheco@carlsbadca.gov; gbuhr@coastal.ca.gov; cort.hitchens@coastal.ca.gov; Erin.Prahler@coastal.ca.gov; Don.Neu@carlsbadca.gov; Gary.Barberio@carlsbadca.gov; info@peopleforponto.com

Re: Land Opportunity to Correct the Parks and Open Space Deficit at Ponto

Dear Mayor Hall, Carlsbad City Council, and California Coastal Commission:

I am informed that:

- 1) There is a current 6.6-acre park deficit in the Coastal Southwest quadrant of Carlsbad (south of Palomar Airport Road and west of El Camino Real), and that there are no Coastal Parks in all South Carlsbad and for a 4-6-mile section of San Diego County's coastline.
- 2) There is a 30-acre open-space deficit in Zone 9 (Ponto area - west of I-5 and south of Poinsettia).
- 3) The State and City of Carlsbad's Local Coastal Program (LCP) require that Planning Area F at Ponto (the 11-acre undeveloped area west of the railroad tracks, north of Avenida Encinas and south of Cape Rey Hotel) be considered as a public park for the benefit of Carlsbad residents and visitors.
- 4) And most importantly, I am informed that the 11-acre Planning Area F is NOW available for purchase.

Accordingly, I am making it known that:

- ☒ I want the City of Carlsbad to budget money in their capital improvement program to purchase Planning Area F and build a park at Ponto to serve residents and visitors alike.
- ☒ I want to preserve what little Coastal Open Space Carlsbad has remaining for future generations and our visitor industry.
- ☒ I am not in favor of future residential development at Ponto.

☐ _____

I request that my comments be put on record in the official public records for Planning Area F.

Thank you.

Sign: _____

Print Name: _____

Date: _____

Address: _____

BEATRIZ COVAR RUBIAS

10/26/19

7908 RANCHO FANITA DR
SANTEE, CA 92071

Email to: Matt.Hall@carlsbadca.gov; CityCouncil@carlsbadca.gov; Scott.Chadwick@carlsbadca.gov;
Kyle.Lancaster@carlsbadca.gov; lisa.urbach@parks.ca.gov; Kathleen@carlsbad.org; mike.pacheco@carlsbadca.gov;
gbuhr@coastal.ca.gov; cort.hitchens@coastal.ca.gov; Erin.Prahler@coastal.ca.gov; info@peopleforponto.com

Re: Land Opportunity to Correct the Parks and Open Space Deficit at Ponto

Dear Mayor Hall, Carlsbad City Council, and California Coastal Commission:

I am informed that:

- 1) There is a current 6.6-acre park deficit in the Coastal Southwest quadrant of Carlsbad (south of Palomar Airport Road and west of El Camino Real), and that there are no Coastal Parks in all South Carlsbad and for a 4-6-mile section of San Diego County's coastline.
- 2) There is a 30-acre open-space deficit in Zone 9 (Ponto area - west of I-5 and south of Poinsettia).
- 3) The State and City of Carlsbad's Local Coastal Program (LCP) require that Planning Area F at Ponto (the 11-acre undeveloped area west of the railroad tracks, north of Avenida Encinas and south of Cape Rey Hotel) be considered as a public park for the benefit of Carlsbad residents and visitors.
- 4) And most importantly, I am informed that the 11-acre Planning Area F is NOW available for purchase.


Accordingly, I am making it known that:

- ☒ I want the City of Carlsbad to budget money in their capital improvement program to purchase Planning Area F and build a park at Ponto to serve residents and visitors alike.
- ☒ I want to preserve what little Coastal Open Space Carlsbad has remaining for future generations and our visitor industry.
- ☒ I am not in favor of future residential development at Ponto.
- ☐ _____

I request that my comments be put on record in the official public records for Planning Area F.

Thank you.

Sign:



Print Name:

Karen Cooley

Date:

10.20.2019

Address:

7442 Sundial Pl
92011

Email to: Matt.Hall@carlsbadca.gov; CityCouncil@carlsbadca.gov; Scott.Chadwick@carlsbadca.gov;
Kyle.Lancaster@carlsbadca.gov; lisa.urbach@parks.ca.gov; Kathleen@carlsbad.org; mike.pacheco@carlsbadca.gov;
gbuhr@coastal.ca.gov; cort.hitchens@coastal.ca.gov; Erin.Prahler@coastal.ca.gov; info@peopleforponto.com

Re: Land Opportunity to Correct the Parks and Open Space Deficit at Ponto

Dear Mayor Hall, Carlsbad City Council, and California Coastal Commission:

I am informed that:

- 1) There is a current 6.6-acre park deficit in the Coastal Southwest quadrant of Carlsbad (south of Palomar Airport Road and west of El Camino Real), and that there are no Coastal Parks in all South Carlsbad and for a 4-6-mile section of San Diego County's coastline.
- 2) There is a 30-acre open-space deficit in Zone 9 (Ponto area - west of I-5 and south of Poinsettia).
- 3) The State and City of Carlsbad's Local Coastal Program (LCP) require that Planning Area F at Ponto (the 11-acre undeveloped area west of the railroad tracks, north of Avenida Encinas and south of Cape Rey Hotel) be considered as a public park for the benefit of Carlsbad residents and visitors.
- 4) And most importantly, I am informed that the 11-acre Planning Area F is NOW available for purchase.

Accordingly, I am making it known that:

- ☒ I want the City of Carlsbad to budget money in their capital improvement program to purchase Planning Area F and build a park at Ponto to serve residents and visitors alike.
- ☒ I want to preserve what little Coastal Open Space Carlsbad has remaining for future generations and our visitor industry.
- ☒ I am not in favor of future residential development at Ponto.

☐ _____

I request that my comments be put on record in the official public records for Planning Area F.

Thank you.

Sign:

Karl Crankovich

Print Name:

KARL CRANKOVICH

Date:

10/26 / 2019

Address:

7328 BIANCALE DR
CARLSBAD CA 92011

Email to: Matt.Hall@carlsbadca.gov; CityCouncil@carlsbadca.gov; Scott.Chadwick@carlsbadca.gov;
Kyle.Lancaster@carlsbadca.gov; lisa.urbach@parks.ca.gov; Kathleen@carlsbad.org; mike.pacheco@carlsbadca.gov;
gbuhr@coastal.ca.gov; cort.hitchens@coastal.ca.gov; Erin.Prahler@coastal.ca.gov; info@peopleforponto.com

Re: Land Opportunity to Correct the

Dear Mayor Hall, Carlsbad City Council

I am informed that:

- 1) There is a current 6.6-acre park
Airport Road and west of El Car
for a 4-6-mile section of San Di
- 2) There is a 30-acre open-space c
- 3) The State and City of Carlsbad's
11-acre undeveloped area west
Hotel) be considered as a public
- 4) And most importantly, I am infor

Accordingly, I am making it known that:

- ☒ I want the City of Carlsbad to
Planning Area F and build a park
- ☒ I want to preserve what little Co
our visitor industry.
- ☒ I am not in favor of future reside
- ☐ _____

Want to Preserve Carlsbad's
Open Space?

HOW ABOUT A PARK AT PONTO?

Make your voice heard and show your support
by submitting the Petition Support letter at:
www.peopleforponto.com/help

Join the Facebook page at:
www.facebook.com/groups/developpontonright

I request that my comments be put on record in the official public records for Planning Area F.

Thank you.

Sign:



Print Name:

Dawn Cunniff

Date:

10/26/2019

Address:

1740 Dylan Way
Encinitas 92024

Email to: Matt.Hall@carlsbadca.gov; CityCouncil@carlsbadca.gov; Scott.Chadwick@carlsbadca.gov;
Kyle.Lancaster@carlsbadca.gov; lisa.urbach@parks.ca.gov; Kathleen@carlsbad.org; mike.pacheco@carlsbadca.gov;
gbuhr@coastal.ca.gov; cort.hitchens@coastal.ca.gov; Erin.Prahler@coastal.ca.gov; info@peopleforponto.com

Re: Land Opportunity to Correct the Parks and Open Space Deficit at Ponto

Dear Mayor Hall, Carlsbad City Council, and California Coastal Commission:

I am informed that:

- 1) There is a current 6.6-acre park deficit in the Coastal Southwest quadrant of Carlsbad (south of Palomar Airport Road and west of El Camino Real), and that there are no Coastal Parks in all South Carlsbad and for a 4-6-mile section of San Diego County's coastline.
- 2) There is a 30-acre open-space deficit in Zone 9 (Ponto area - west of I-5 and south of Poinsettia).
- 3) The State and City of Carlsbad's Local Coastal Program (LCP) require that Planning Area F at Ponto (the 11-acre undeveloped area west of the railroad tracks, north of Avenida Encinas and south of Cape Rey Hotel) be considered as a public park for the benefit of Carlsbad residents and visitors.
- 4) And most importantly, I am informed that the 11-acre Planning Area F is NOW available for purchase.

Accordingly, I am making it known that:

- ☒ I want the City of Carlsbad to budget money in their capital improvement program to purchase Planning Area F and build a park at Ponto to serve residents and visitors alike.
- ☐ I want to preserve what little Coastal Open Space Carlsbad has remaining for future generations and our visitor industry.
- ☐ I am not in favor of future residential development at Ponto.
- ☐ _____

I request that my comments be put on record in the official public records for Planning Area F.

Thank you.

Sign:

Sophia Karlton

Print Name:

Sophia Karlton

Date:

10/26/2019

Address:

758 Santa Barbara
San Marcos, CA 92078

Email to: Matt.Hall@carlsbadca.gov; CityCouncil@carlsbadca.gov; Scott.Chadwick@carlsbadca.gov;
Kyle.Lancaster@carlsbadca.gov; lisa.urbach@parks.ca.gov; Kathleen@carlsbad.org; mike.pacheco@carlsbadca.gov;
gbuhr@coastal.ca.gov; cort.hitchens@coastal.ca.gov; Erin.Prahler@coastal.ca.gov; info@peopleforponto.com

People for Ponto

Re: Land Opportunity to Correct the Parks and Open Space Deficit at Ponto

Dear Mayor Hall, Carlsbad City Council, and California Coastal Commission:

I am informed that:

- 1) There is a current 6.6-acre park deficit in the Coastal Southwest quadrant of Carlsbad (south of Palomar Airport Road and west of El Camino Real), and that there are no Coastal Parks in all South Carlsbad and for a 4-6-mile section of San Diego County's coastline.
- 2) There is a 30-acre open-space deficit in Zone 9 (Ponto area - west of I-5 and south of Poinsettia).
- 3) The State and City of Carlsbad's Local Coastal Program (LCP) require that Planning Area F at Ponto (the 11-acre undeveloped area west of the railroad tracks, north of Avenida Encinas and south of Cape Rey Hotel) be considered as a public park for the benefit of Carlsbad residents and visitors.
- 4) And most importantly, I am informed that the 11-acre Planning Area F is NOW available for purchase.

Accordingly, I am making it known that:

- ☒ I want the City of Carlsbad to budget money in their capital improvement program to purchase Planning Area F and build a park at Ponto to serve residents and visitors alike.
- ☐ I want to preserve what little Coastal Open Space Carlsbad has remaining for future generations and our visitor industry.
- ☐ I am not in favor of future residential development at Ponto.
- ☐ _____

I request that my comments be put on record in the official public records for Planning Area F.

Thank you.

Sign: Mayah Carlton

Print Name: Mayah Carlton

Date: Oct 26 2019

Address: 758 Santa Barbara Dr, San Marcos

Email to: Matt.Hall@carlsbadca.gov; CityCouncil@carlsbadca.gov; Scott.Chadwick@carlsbadca.gov; Kyle.Lancaster@carlsbadca.gov; lisa.urbach@parks.ca.gov; Kathleen@carlsbad.org; mike.pacheco@carlsbadca.gov; gbuhr@coastal.ca.gov; cort.hitchens@coastal.ca.gov; Erin.Prahler@coastal.ca.gov; Don.Neu@carlsbadca.gov; Gary.Barberio@carlsbadca.gov; info@peopleforponto.com

Re: Land Opportunity to Correct the Parks and Open Space Deficit at Ponto

Dear Mayor Hall, Carlsbad City Council, and California Coastal Commission:

I am informed that:

- 1) There is a current 6.6-acre park deficit in the Coastal Southwest quadrant of Carlsbad (south of Palomar Airport Road and west of El Camino Real), and that there are no Coastal Parks in all South Carlsbad and for a 4-6-mile section of San Diego County's coastline.
- 2) There is a 30-acre open-space deficit in Zone 9 (Ponto area - west of I-5 and south of Poinsettia).
- 3) The State and City of Carlsbad's Local Coastal Program (LCP) require that Planning Area F at Ponto (the 11-acre undeveloped area west of the railroad tracks, north of Avenida Encinas and south of Cape Rey Hotel) be considered as a public park for the benefit of Carlsbad residents and visitors.
- 4) And most importantly, I am informed that the 11-acre Planning Area F is NOW available for purchase.

Accordingly, I am making it known that:

- ☒ I want the City of Carlsbad to budget money in their capital improvement program to purchase Planning Area F and build a park at Ponto to serve residents and visitors alike.
- ☐ I want to preserve what little Coastal Open Space Carlsbad has remaining for future generations and our visitor industry.
- ☐ I am not in favor of future residential development at Ponto.
- ☐ _____

I request that my comments be put on record in the official public records for Planning Area F.

Thank you.

Sign: _____

Print Name: _____

Date: _____

Address: _____

Lily Carlson
10/26/2019
758 Santa Barbara Dr.
San Marcos - CA 92078

Email to: Matt.Hall@carlsbadca.gov; CityCouncil@carlsbadca.gov; Scott.Chadwick@carlsbadca.gov;
Kyle.Lancaster@carlsbadca.gov; lisa.urbach@parks.ca.gov; Kathleen@carlsbad.org; mike.pacheco@carlsbadca.gov;
gbuhr@coastal.ca.gov; cort.hitchens@coastal.ca.gov; Erin.Prahler@coastal.ca.gov; info@peopleforponto.com

People for Ponto

Develop Ponto Right

Re: Ponto Beach / Parks and Open Space Deficit

Dear Mayor Hall, Carlsbad City Council and California Coastal Commission:

I am informed that there is a current 6.6 acre park deficit in Coastal Southwest quadrant of Carlsbad, (south of Palomar Airport Road and west of El Camino Real); that there is a 30 acre open-space deficit in Zone 9 (west of I-5 and south of Poinsettia) of the Growth Management Plan; that the City is not requiring developers to first look at non-residential reserve and parks in Planning Area F (the large, undeveloped area west of the railroad tracks, north of Avenida Encinas and south of Cape Rey Hotel); and most importantly, I am informed that the City Council is currently reviewing plans to build a high-density, residential community in Planning Area F, a location perfectly situated to remedy the above deficits.

Accordingly, I am requesting and making my position known that:

☒ I want the City of Carlsbad to build a park at Ponto to serve residents and visitors alike. (Not just a dog park ^{on} beach)

☒ I believe any and all development west of I-5 should be dependent on developers providing the required and currently missing 30 acres of open-space.

☒ I do not want high-density, residential development at Ponto.

☒ I do not consider the proposed Veteran's Park, located 6 miles from Ponto, a suitable alternative to a Coastal Park and open-space for Ponto / west of I-5

☐ I will not support Mayor Matt Hall
or others who do not Develop Ponto Right!
in the upcoming election

Thank you for your consideration!

Sign: Jean S Camp

Print Name: JEAN S CAMP

Date: 10/4/18

Address: 7464 Capstan Dr
Carlsbad, CA 92011

People for Ponto

Develop Ponto Right

Re: Ponto Beach / Parks and Open Space Deficit

Dear Mayor Hall, Carlsbad City Council and California Coastal Commission:

I am informed that there is a current 6.6 acre park deficit in Coastal Southwest quadrant of Carlsbad, (south of Palomar Airport Road and west of El Camino Real); that there is a 30 acre open-space deficit in Zone 9 (west of I-5 and south of Poinsettia) of the Growth Management Plan; that the City is not requiring developers to first look at non-residential reserve and parks in Planning Area F (the large, undeveloped area west of the railroad tracks, north of Avenida Encinas and south of Cape Rey Hotel); and most importantly, I am informed that the City Council is currently reviewing plans to build a high-density, residential community in Planning Area F, a location perfectly situated to remedy the above deficits.

Accordingly, I am requesting and making my position known that:

- ☒ I want the City of Carlsbad to build a park at Ponto to serve residents and visitors alike.
 - ☒ I believe any and all development west of I-5 should be dependent on developers providing the required and currently missing 30 acres of open-space.
 - ☒ I do not want high-density, residential development at Ponto.
 - ☒ I do not consider the proposed Veteran's Park, located 6 miles from Ponto, a suitable alternative to a Coastal Park and open-space for Ponto / west of I-5
 - ☒ Yes the city can do this!
-
-
-

Thank you for your consideration!

Sign: Phil Corni

Print Name: PHILIP Corni

Date: 10/4/18

Address: 6960 PEACH Tree Rd.
Carlsbad, CA 92011

People for Ponto

Develop Ponto Right

Re: Ponto Beach / Parks and Open Space Deficit

Dear Mayor Hall, Carlsbad City Council and California Coastal Commission:

I am informed that there is a current 6.6 acre park deficit in Coastal Southwest quadrant of Carlsbad, (south of Palomar Airport Road and west of El Camino Real); that there is a 30 acre open-space deficit in Zone 9 (west of I-5 and south of Poinsettia) of the Growth Management Plan; that the City is not requiring developers to first look at non-residential reserve and parks in Planning Area F (the large, undeveloped area west of the railroad tracks, north of Avenida Encinas and south of Cape Rey Hotel); and most importantly, I am informed that the City Council is currently reviewing plans to build a high-density, residential community in Planning Area F, a location perfectly situated to remedy the above deficits.

Accordingly, I am requesting and making my position known that:

☒ I want the City of Carlsbad to build a park at Ponto to serve residents and visitors alike.

☒ I believe any and all development west of I-5 should be dependent on developers providing the required and currently missing 30 acres of open-space.

☒ I do not want high-density, residential development at Ponto.

☒ I do not consider the proposed Veteran's Park, located 6 miles from Ponto, a suitable alternative to a Coastal Park and open-space for Ponto / west of I-5

☒ We will vote for those that support our park & open space!!

Thank you for your consideration!

Sign: 

Print Name:

Danica Caray

Date:

10/7/18

Address:

568 Dew Point Ave
CARLSBAD, CA 92011

Pleasanton, CA 94566
October 8, 2018

Re: Ponto Beach / Parks and Open Space Deficit

Dear Mayor Hall, Carlsbad City Council and California Coastal Commission:

I am informed that there is a current 6.6 acre park deficit in Coastal Southwest quadrant of Carlsbad, (south of Palomar Airport Road and west of El Camino Real); that there is a 30 acre open-space deficit in Zone 9 (west of I-5 and south of Poinsettia) of the Growth Management Plan; that the City is not requiring developers to first look at non-residential reserve and parks in Planning Area F (the large, undeveloped area west of the railroad tracks, north of Avenida Encinas and south of Cape Rey Hotel); and most importantly, I am informed that the City Council is currently reviewing plans to build a high-density, residential community in Planning Area F, a location perfectly situated to remedy the above deficits.

Accordingly, I am requesting and making my position known that:

- ☒ I want the City of Carlsbad to build a park at Ponto to serve residents and visitors alike.
- ☒ I believe any and all development west of I-5 should be dependent on developers providing the required and currently missing 30 acres of open-space.
- ☒ I do not want high-density, residential development at Ponto.
- ☒ I do not consider the proposed Veteran's Park, located 6 miles from Ponto, a suitable alternative to a Coastal Park and open-space for Ponto / west of I-5

☐

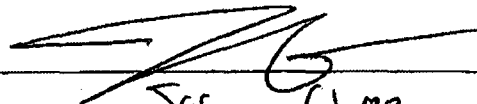
Thank you for your consideration!

Sign:

Print Name:

Date:

Address:


Jason Choe
10/8/18
351 Dew Point Ave
Carlsbad, Ca 92011

People for Ponto

Re: Ponto Beach / Parks and Open Space Deficit

Dear Mayor Hall, Carlsbad City Council and California Coastal Commission:

I am informed that there is a current 6.6 acre park deficit in Coastal Southwest quadrant of Carlsbad, (south of Palomar Airport Road and west of El Camino Real); that there is a 30 acre open-space deficit in Zone 9 (west of I-5 and south of Poinsettia) of the Growth Management Plan; that the City is not requiring developers to first look at non-residential reserve and parks in Planning Area F (the large, undeveloped area west of the railroad tracks, north of Avenida Encinas and south of Cape Rey Hotel); and most importantly, I am informed that the City Council is currently reviewing plans to build a high-density, residential community in Planning Area F, a location perfectly situated to remedy the above deficits.

Accordingly, I am requesting and making my position known that:

☒ I want the City of Carlsbad to build a park at Ponto to serve residents and visitors alike.

☒ I believe any and all development west of I-5 should be dependent on developers providing the required and currently missing 30 acres of open-space.

☒ I do not want high-density, residential development at Ponto.

☒ I do not consider the proposed Veteran's Park, located 6 miles from Ponto, a suitable alternative to a Coastal Park and open-space for Ponto / west of I-5

☐

Thank you for your consideration!

Sign: 

Print Name: Shanna Campbell

Date: 10/20/18

Address: 501 Stern way
Carlsbad CA
92011

People for Ponto
10/20/18

Re: Ponto Beach / Parks and Open Space Deficit

Dear Mayor Hall, Carlsbad City Council and California Coastal Commission:

I am informed that there is a current 6.6 acre park deficit in Coastal Southwest quadrant of Carlsbad, (south of Palomar Airport Road and west of El Camino Real); that there is a 30 acre open-space deficit in Zone 9 (west of I-5 and south of Poinsettia) of the Growth Management Plan; that the City is not requiring developers to first look at non-residential reserve and parks in Planning Area F (the large, undeveloped area west of the railroad tracks, north of Avenida Encinas and south of Cape Rey Hotel); and most importantly, I am informed that the City Council is currently reviewing plans to build a high-density, residential community in Planning Area F, a location perfectly situated to remedy the above deficits.

Accordingly, I am requesting and making my position known that:

- ☒ I want the City of Carlsbad to build a park at Ponto to serve residents and visitors alike.
- ☒ I believe any and all development west of I-5 should be dependent on developers providing the required and currently missing 30 acres of open-space.
- ☒ I do not want high-density, residential development at Ponto.
- ☒ I do not consider the proposed Veteran's Park, located 6 miles from Ponto, a suitable alternative to a Coastal Park and open-space for Ponto / west of I-5
- ☒ _____

Thank you for your consideration!

Sign: _____

Print Name: _____

Date: _____

Address: _____

Linda Campbell
10/20/18 Linda Campbell
6573 Briarwood Ln
Carlsbad
92022

People for Ponto

Develop Ponto Right

Re: Ponto Beach / Parks and Open Space Deficit

Dear Mayor Hall, Carlsbad City Council and California Coastal Commission:

I am informed that there is a current 6.6 acre park deficit in Coastal Southwest quadrant of Carlsbad, (south of Palomar Airport Road and west of El Camino Real); that there is a 30 acre open-space deficit in Zone 9 (west of I-5 and south of Poinsettia) of the Growth Management Plan; that the City is not requiring developers to first look at non-residential reserve and parks in Planning Area F (the large, undeveloped area west of the railroad tracks, north of Avenida Encinas and south of Cape Rey Hotel); and most importantly, I am informed that the City Council is currently reviewing plans to build a high-density, residential community in Planning Area F, a location perfectly situated to remedy the above deficits.

Accordingly, I am requesting and making my position known that:

- ☒ I want the City of Carlsbad to build a park at Ponto to serve residents and visitors alike.
- ☒ I believe any and all development west of I-5 should be dependent on developers providing the required and currently missing 30 acres of open-space.
- ☒ I do not want high-density, residential development at Ponto.
- ☒ I do not consider the proposed Veteran's Park, located 6 miles from Ponto, a suitable alternative to a Coastal Park and open-space for Ponto / west of I-5

☐

Thank you for your consideration!

Sign:



Print Name:

Dan Christensen

Date:

10-4-18

Address:

3715 Longview Drive
Carlsbad, CA 92010

People for Ponto

Develop Ponto Right

Re: Ponto Beach / Parks and Open Space Deficit

Dear Mayor Hall, Carlsbad City Council and California Coastal Commission:

I am informed that there is a current 6.6 acre park deficit in Coastal Southwest quadrant of Carlsbad, (south of Palomar Airport Road and west of El Camino Real); that there is a 30 acre open-space deficit in Zone 9 (west of I-5 and south of Poinsettia) of the Growth Management Plan; that the City is not requiring developers to first look at non-residential reserve and parks in Planning Area F (the large, undeveloped area west of the railroad tracks, north of Avenida Encinas and south of Cape Rey Hotel); and most importantly, I am informed that the City Council is currently reviewing plans to build a high-density, residential community in Planning Area F, a location perfectly situated to remedy the above deficits.

Accordingly, I am requesting and making my position known that:

- ☒ I want the City of Carlsbad to build a park at Ponto to serve residents and visitors alike.
- ☒ I believe any and all development west of I-5 should be dependent on developers providing the required and currently missing 30 acres of open-space.
- ☒ I do not want high-density, residential development at Ponto.
- ☒ I do not consider the proposed Veteran's Park, located 6 miles from Ponto, a suitable alternative to a Coastal Park and open-space for Ponto / west of I-5

☐

Thank you for your consideration!

Sign:



Print Name:

PAMELA CARSON

Date:

10/04/18

Address:

7020 CINDY HONTEAL ST.
CARLSBAD, CA 92011

People for Ponto

Re: Ponto Beach / Parks and Open Space Deficit

Dear Mayor Hall, Carlsbad City Council, and California Coastal Commission:

I am informed that there is a current 6.6 acre park deficit in Coastal Southwest quadrant of Carlsbad, (south of Palomar Airport Road and west of El Camino Real); that there is a 30 acre open-space deficit in Zone 9 (west of I-5 and south of Poinsettia) of the Growth Management Plan; that the City is not requiring developers to first look at non-residential reserve and parks in Planning Area F (the large, undeveloped area west of the railroad tracks, north of Avenida Encinas and south of Cape Rey Hotel); and most importantly, I am informed that the City Council is currently reviewing plans to build a high-density, residential community in Planning Area F, a location perfectly situated to remedy the above deficits.

Accordingly, I am requesting and making my position known that:

- ☒ I want the City of Carlsbad to build a park at Ponto to serve residents and visitors alike.
- ☐ I believe any and all development west of I-5 should be dependent on developers providing the required and currently missing 30 acres of open-space.
- ☐ I do not want high-density, residential development at Ponto.
- ☐ I do not consider the proposed Veteran's Park, located 6 miles from Ponto, a suitable alternative to a Coastal Park and open-space for Ponto / west of I-5.

☒ Keep a natural open space

I thank you for your consideration!

Sign: Gail Cerelli

Print Name: Gail Cerelli

Date: 11/4/18

Address: 564 San Diego Blvd Dr
Encinitas.

Email to:

Matt.Hall@carlsbadca.gov; CityCouncil@carlsbadca.gov; gbuhr@coastal.ca.gov;
Erin.Prahler@coastal.ca.gov; info@peopleforponto.com

People for Ponto

Develop Ponto Right

Re: Ponto Beach / Parks and Open Space Deficit

Dear Mayor Hall, Carlsbad City Council, and California Coastal Commission:

I am informed that there is a current 6.6 acre park deficit in Coastal Southwest quadrant of Carlsbad, (south of Palomar Airport Road and west of El Camino Real); that there is a 30 acre open-space deficit in Zone 9 (west of I-5 and south of Poinsettia) of the Growth Management Plan; that the City is not requiring developers to first look at non-residential reserve and parks in Planning Area F (the large, undeveloped area west of the railroad tracks, north of Avenida Encinas and south of Cape Rey Hotel); and most importantly, I am informed that the City Council is currently reviewing plans to build a high-density, residential community in Planning Area F, a location perfectly situated to remedy the above deficits.

Accordingly, I am requesting and making my position known that:

- ☒ I want the City of Carlsbad to build a park at Ponto to serve residents and visitors alike.
- ☒ I believe any and all development west of I-5 should be dependent on developers providing the required and currently missing 30 acres of open-space.
- ☒ I do not want high-density, residential development at Ponto.
- ☒ I do not consider the proposed Veteran's Park, located 6 miles from Ponto, a suitable alternative to a Coastal Park and open-space for Ponto / west of I-5.

☐

I thank you for your consideration!

Sign:

Susan Cleveland

Print Name:

SUSAN CLEVELAND

Date:

11/4/18

Address:

1390 Yourell Ave
CARLSBAD, CA.

Email to:

Matt.Hall@carlsbadca.gov; CityCouncil@carlsbadca.gov; gbuhr@coastal.ca.gov;
Erin.Prahler@coastal.ca.gov; info@peopleforponto.com

92008

People for Ponto

Re: Ponto Beach / Parks and Open Space Deficit

Dear Mayor Hall, Carlsbad City Council, and California Coastal Commission:

I am informed that there is a current 6.6 acre park deficit in Coastal Southwest quadrant of Carlsbad, (south of Palomar Airport Road and west of El Camino Real); that there is a 30 acre open-space deficit in Zone 9 (west of I-5 and south of Poinsettia) of the Growth Management Plan; that the City is not requiring developers to first look at non-residential reserve and parks in Planning Area F (the large, undeveloped area west of the railroad tracks, north of Avenida Encinas and south of Cape Rey Hotel); and most importantly, I am informed that the City Council is currently reviewing plans to build a high-density, residential community in Planning Area F, a location perfectly situated to remedy the above deficits.

Accordingly, I am requesting and making my position known that:

- ☒ I want the City of Carlsbad to build a park at Ponto to serve residents and visitors alike.
- ☒ I believe any and all development west of I-5 should be dependent on developers providing the required and currently missing 30 acres of open-space.
- ☒ I do not want high-density, residential development at Ponto.
- ☒ I do not consider the proposed Veteran's Park, located 6 miles from Ponto, a suitable alternative to a Coastal Park and open-space for Ponto / west of I-5.

☐

I thank you for your consideration!

Sign: 

Print Name:

Derick Cooper

Date:

10/30/18

Address:

1182 Carnovstie Circle
Grove City, OH 43123

Email to:

Matt.Hall@carlsbadca.gov; CityCouncil@carlsbadca.gov; gbuhr@coastal.ca.gov;
Erin.Prahler@coastal.ca.gov; info@peopleforponto.com

Re: Ponto Beach / Parks and Open Space Deficit

Re: Ponto Beach / Parks and Open Space Deficit

Dear Mayor Hall, Carlsbad City Council and California Coastal Commission:

I am informed that there is a current 6.6 acre park deficit in Coastal Southwest quadrant of Carlsbad, (south of Palomar Airport Road and west of El Camino Real); that there is a 30 acre open-space deficit in Zone 9 (west of I-5 and south of Poinsettia) of the Growth Management Plan; that the City is not requiring developers to first look at non-residential reserve and parks in Planning Area F (the large, undeveloped area west of the railroad tracks, north of Avenida Encinas and south of Cape Rey Hotel); and most importantly, I am informed that the City Council is currently reviewing plans to build a high-density, residential community in Planning Area F, a location perfectly situated to remedy the above deficits.

Accordingly, I am requesting and making my position known that:

- ☒ I want the City of Carlsbad to build a park at Ponto to serve residents and visitors alike.
- ☒ I believe any and all development west of I-5 should be dependent on developers providing the required and currently missing 30 acres of open-space.
- ☒ I do not want high-density, residential development at Ponto.
- ☒ I do not consider the proposed Veteran's Park, located 6 miles from Ponto, a suitable alternative to a Coastal Park and open-space for Ponto / west of I-5
- ☐ _____

Thank you for your consideration!

Sign: _____

Print Name: _____

Date: _____

Address: _____

Mark Campagna

Mark Campagna

10-12-18

7311 Seafarer Pl.

Carlsbad CA 92011

People for Ponto

Re: Ponto Beach / Parks and Open Space Deficit

Dear Mayor Hall, Carlsbad City Council and California Coastal Commission:

I am informed that there is a current 6.6 acre park deficit in Coastal Southwest quadrant of Carlsbad, (south of Palomar Airport Road and west of El Camino Real); that there is a 30 acre open-space deficit in Zone 9 (west of I-5 and south of Poinsettia) of the Growth Management Plan; that the City is not requiring developers to first look at non-residential reserve and parks in Planning Area F (the large, undeveloped area west of the railroad tracks, north of Avenida Encinas and south of Cape Rey Hotel); and most importantly, I am informed that the City Council is currently reviewing plans to build a high-density, residential community in Planning Area F, a location perfectly situated to remedy the above deficits.

Accordingly, I am requesting and making my position known that:

- ☒ I want the City of Carlsbad to build a park at Ponto to serve residents and visitors alike.
- ☒ I believe any and all development west of I-5 should be dependent on developers providing the required and currently missing 30 acres of open-space.
- ☒ I do not want high-density, residential development at Ponto.
- ☒ I do not consider the proposed Veteran's Park, located 6 miles from Ponto, a suitable alternative to a Coastal Park and open-space for Ponto / west of I-5

☐

Thank you for your consideration!

Sign: Tammy Crostean
Print Name: TAMMY CROSTEAN
Date: 10-
Address: 507 Drew Point Ave
Carlsbad.

7314 SPinnaker St
CHILSBAD, CA 92011

People for Ponto

Defining Ponto Beach

Re: Ponto Beach / Parks and Open Space Deficit

Dear Mayor Hall, Carlsbad City Council, and California Coastal Commission:

I am informed that there is a current 6.6 acre park deficit in Coastal Southwest quadrant of Carlsbad, (south of Palomar Airport Road and west of El Camino Real); that there is a 30 acre open-space deficit in Zone 9 (west of I-5 and south of Poinsettia) of the Growth Management Plan; that the City is not requiring developers to first look at non-residential reserve and parks in Planning Area F (the large, undeveloped area west of the railroad tracks, north of Avenida Encinas and south of Cape Rey Hotel); and most importantly, I am informed that the City Council is currently reviewing plans to build a high-density, residential community in Planning Area F, a location perfectly situated to remedy the above deficits.

Accordingly, I am requesting and making my position known that:

- ☒ I want the City of Carlsbad to build a park at Ponto to serve residents and visitors alike.
- ☒ I believe any and all development west of I-5 should be dependent on developers providing the required and currently missing 30 acres of open-space.
- ☒ I do not want high-density, residential development at Ponto.
- ☒ I do not consider the proposed Veteran's Park, located 6 miles from Ponto, a suitable alternative to a Coastal Park and open-space for Ponto / west of I-5.

☐ _____

I thank you for your consideration!

Sign: _____


Print Name: _____

Date: _____

Address: _____

Email to:

Matt.Hall@carlsbadca.gov; CityCouncil@carlsbadca.gov; gbuhr@coastal.ca.gov;
Erin.Prahler@coastal.ca.gov; info@peopleforponto.com



Greg Chigas

10/18/18

604 Navigator Ct
Carlsbad, CA 92011

People for Ponto

Re: Ponto Beach / Parks and Open Space Deficit

Dear Mayor Hall, Carlsbad City Council, and California Coastal Commission:

I am informed that there is a current 6.6 acre park deficit in Coastal Southwest quadrant of Carlsbad, (south of Palomar Airport Road and west of El Camino Real); that there is a 30 acre open-space deficit in Zone 9 (west of I-5 and south of Poinsettia) of the Growth Management Plan; that the City is not requiring developers to first look at non-residential reserve and parks in Planning Area F (the large, undeveloped area west of the railroad tracks, north of Avenida Encinas and south of Cape Rey Hotel); and most importantly, I am informed that the City Council is currently reviewing plans to build a high-density, residential community in Planning Area F, a location perfectly situated to remedy the above deficits.

Accordingly, I am requesting and making my position known that:

- ☒ I want the City of Carlsbad to build a park at Ponto to serve residents and visitors alike.
- ☐ I believe any and all development west of I-5 should be dependent on developers providing the required and currently missing 30 acres of open-space.
- ☒ I do not want high-density, residential development at Ponto.
- ☐ I do not consider the proposed Veteran's Park, located 6 miles from Ponto, a suitable alternative to a Coastal Park and open-space for Ponto / west of I-5.
- ☐ _____

I thank you for your consideration!

Sign: _____

Print Name: _____

Date: _____

Address: _____

Email to:

Matt.Hall@carlsbadca.gov; CityCouncil@carlsbadca.gov; gbuhr@coastal.ca.gov;
Erin.Prahler@coastal.ca.gov; info@peopleforponto.com

People for Ponto

Re: Ponto Beach / Parks and Open Space Deficit

Dear Mayor Hall, Carlsbad City Council, and California Coastal Commission:

I am informed that there is a current 6.6 acre park deficit in Coastal Southwest quadrant of Carlsbad, (south of Palomar Airport Road and west of El Camino Real); that there is a 30 acre open-space deficit in Zone 9 (west of I-5 and south of Poinsettia) of the Growth Management Plan; that the City is not requiring developers to first look at non-residential reserve and parks in Planning Area F (the large, undeveloped area west of the railroad tracks, north of Avenida Encinas and south of Cape Rey Hotel); and most importantly, I am informed that the City Council is currently reviewing plans to build a high-density, residential community in Planning Area F, a location perfectly situated to remedy the above deficits.

Accordingly, I am requesting and making my position known that:

- ☒ I want the City of Carlsbad to build a park at Ponto to serve residents and visitors alike.
- ☒ I believe any and all development west of I-5 should be dependent on developers providing the required and currently missing 30 acres of open-space.
- ☒ I do not want high-density, residential development at Ponto.
- ☒ I do not consider the proposed Veteran's Park, located 6 miles from Ponto, a suitable alternative to a Coastal Park and open-space for Ponto / west of I-5.

☐ _____

I thank you for your consideration!

Sign: _____

Print Name: _____

Date: _____

Address: _____

Erica Cohen

Erica Cohen

10/17/18

1501 Neptune Ave

Email to:

Matt.Hall@carlsbadca.gov; CityCouncil@carlsbadca.gov; gbuhr@coastal.ca.gov;
Erin.Prahler@coastal.ca.gov; info@peopleforponto.com

People for Ponto

Re: Ponto Beach / Parks and Open Space Deficit

Dear Mayor Hall, Carlsbad City Council, and California Coastal Commission:

I am informed that there is a current 6.6 acre park deficit in Coastal Southwest quadrant of Carlsbad, (south of Palomar Airport Road and west of El Camino Real); that there is a 30 acre open-space deficit in Zone 9 (west of I-5 and south of Poinsettia) of the Growth Management Plan; that the City is not requiring developers to first look at non-residential reserve and parks in Planning Area F (the large, undeveloped area west of the railroad tracks, north of Avenida Encinas and south of Cape Rey Hotel); and most importantly, I am informed that the City Council is currently reviewing plans to build a high-density, residential community in Planning Area F, a location perfectly situated to remedy the above deficits.

Accordingly, I am requesting and making my position known that:

- ☒ I want the City of Carlsbad to build a park at Ponto to serve residents and visitors alike.
- ☒ I believe any and all development west of I-5 should be dependent on developers providing the required and currently missing 30 acres of open-space.
- ☒ I do not want high-density, residential development at Ponto.
- ☒ I do not consider the proposed Veteran's Park, located 6 miles from Ponto, a suitable alternative to a Coastal Park and open-space for Ponto / west of I-5.

☐ _____

I thank you for your consideration!

Sign: _____

Print Name: _____

Date: _____

Address: _____

D. Cunningham
Dee Cunningham
10/17/18
7374 Escallonia Ct.

Email to:

Matt.Hall@carlsbadca.gov; CityCouncil@carlsbadca.gov; gbuhr@coastal.ca.gov;
Erin.Prahler@coastal.ca.gov; info@peopleforponto.com

People for Ponto

People for Ponto is a 501(c)(3) non-profit organization.

Re: Ponto Beach / Parks and Open Space Deficit

Dear Mayor Hall, Carlsbad City Council, and California Coastal Commission:

I am informed that there is a current 6.6 acre park deficit in Coastal Southwest quadrant of Carlsbad, (south of Palomar Airport Road and west of El Camino Real); that there is a 30 acre open-space deficit in Zone 9 (west of I-5 and south of Poinsettia) of the Growth Management Plan; that the City is not requiring developers to first look at non-residential reserve and parks in Planning Area F (the large, undeveloped area west of the railroad tracks, north of Avenida Encinas and south of Cape Rey Hotel); and most importantly, I am informed that the City Council is currently reviewing plans to build a high-density, residential community in Planning Area F, a location perfectly situated to remedy the above deficits.

Accordingly, I am requesting and making my position known that:

- ☐ I want the City of Carlsbad to build a park at Ponto to serve residents and visitors alike.
- ☐ I believe any and all development west of I-5 should be dependent on developers providing the required and currently missing 30 acres of open-space.
- ☐ I do not want high-density, residential development at Ponto.
- ☐ I do not consider the proposed Veteran's Park, located 6 miles from Ponto, a suitable alternative to a Coastal Park and open-space for Ponto / west of I-5.
- ☐ _____

I thank you for your consideration!

Sign: Cove D. Cowan
Print Name: COVE COWAN
Date: 10/18 2033 Chicago St.
Address: SAN DIEGO CA

Email to:

Matt.Hall@carlsbadca.gov; CityCouncil@carlsbadca.gov; gbuhr@coastal.ca.gov;
Erin.Praher@coastal.ca.gov; info@peopleforponto.com

People for Ponto

Re: Ponto Beach / Parks and Open Space Deficit

Dear Mayor Hall, Carlsbad City Council, and California Coastal Commission:

I am informed that there is a current 6.6 acre park deficit in Coastal Southwest quadrant of Carlsbad, (south of Palomar Airport Road and west of El Camino Real); that there is a 30 acre open-space deficit in Zone 9 (west of I-5 and south of Poinsettia) of the Growth Management Plan; that the City is not requiring developers to first look at non-residential reserve and parks in Planning Area F (the large, undeveloped area west of the railroad tracks, north of Avenida Encinas and south of Cape Rey Hotel); and most importantly, I am informed that the City Council is currently reviewing plans to build a high-density, residential community in Planning Area F, a location perfectly situated to remedy the above deficits.

Accordingly, I am requesting and making my position known that:

- ☒ I want the City of Carlsbad to build a park at Ponto to serve residents and visitors alike.
- ☒ I believe any and all development west of I-5 should be dependent on developers providing the required and currently missing 30 acres of open-space.
- ☒ I do not want high-density, residential development at Ponto.
- ☒ I do not consider the proposed Veteran's Park, located 6 miles from Ponto, a suitable alternative to a Coastal Park and open-space for Ponto / west of I-5.

☐ _____

I thank you for your consideration!

Sign: _____

Print Name: _____

Date: _____

Address: _____

Email to:

Matt.Hall@carlsbadca.gov; CityCouncil@carlsbadca.gov; gbuhr@coastal.ca.gov;
Erin.Prahler@coastal.ca.gov; info@peopleforponto.com

Michelle Chambers
Michelle Chambers
10/18/18
223 Montgomery Ave
Carlsbad 92007

People for Ponto

Develop Ponto Right

Re: Ponto Beach / Parks and Open Space Deficit

Dear Mayor Hall, Carlsbad City Council, and California Coastal Commission:

I am informed that there is a current 6.6 acre park deficit in Coastal Southwest quadrant of Carlsbad, (south of Palomar Airport Road and west of El Camino Real); that there is a 30 acre open-space deficit in Zone 9 (west of I-5 and south of Poinsettia) of the Growth Management Plan; that the City is not requiring developers to first look at non-residential reserve and parks in Planning Area F (the large, undeveloped area west of the railroad tracks, north of Avenida Encinas and south of Cape Rey Hotel); and most importantly, I am informed that the City Council is currently reviewing plans to build a high-density, residential community in Planning Area F, a location perfectly situated to remedy the above deficits.

Accordingly, I am requesting and making my position known that:

- ☒ I want the City of Carlsbad to build a park at Ponto to serve residents and visitors alike.
- ☒ I believe any and all development west of I-5 should be dependent on developers providing the required and currently missing 30 acres of open-space.
- ☒ I do not want high-density, residential development at Ponto.
- ☒ I do not consider the proposed Veteran's Park, located 6 miles from Ponto, a suitable alternative to a Coastal Park and open-space for Ponto / west of I-5.

☐ _____

I thank you for your consideration!

Sign: _____

Print Name: _____

Date: _____

Address: _____

Peyton Cox

10/25/2018

1710 Lynette Street, San Antonio, TX

Email to:

Matt.Hall@carlsbadca.gov; CityCouncil@carlsbadca.gov; gbuhr@coastal.ca.gov;
Erin.Praher@coastal.ca.gov; info@peopleforponto.com

People for Ponto

Re: Ponto Beach / Parks and Open Space Deficit

Dear Mayor Hall, Carlsbad City Council and California Coastal Commission:

I am informed that there is a current 6.6 acre park deficit in Coastal Southwest quadrant of Carlsbad, (south of Palomar Airport Road and west of El Camino Real); that there is a 30 acre open-space deficit in Zone 9 (west of I-5 and south of Poinsettia) of the Growth Management Plan; that the City is not requiring developers to first look at non-residential reserve and parks in Planning Area F (the large, undeveloped area west of the railroad tracks, north of Avenida Encinas and south of Cape Rey Hotel); and most importantly, I am informed that the City Council is currently reviewing plans to build a high-density, residential community in Planning Area F, a location perfectly situated to remedy the above deficits.

Accordingly, I am requesting and making my position known that:

- ☒ I want the City of Carlsbad to build a park at Ponto to serve residents and visitors alike.
- ☒ I believe any and all development west of I-5 should be dependent on developers providing the required and currently missing 30 acres of open-space.
- ☒ I do not want high-density, residential development at Ponto.
- ☒ I do not consider the proposed Veteran's Park, located 6 miles from Ponto, a suitable alternative to a Coastal Park and open-space for Ponto / west of I-5

☒ No ped bridge or walking path

Thank you for your consideration!

Sign: 

Print Name: Matt Campbell

Date: 10/20/13

Address: 501 S. Main Way
Carlsbad, CA 92011

People for Ponto

Develop Ponto Right

Re: Ponto Beach / Parks and Open Space Deficit

Dear Mayor Hall, Carlsbad City Council, and California Coastal Commission:

I am informed that there is a current 6.6 acre park deficit in Coastal Southwest quadrant of Carlsbad, (south of Palomar Airport Road and west of El Camino Real); that there is a 30 acre open-space deficit in Zone 9 (west of I-5 and south of Poinsettia) of the Growth Management Plan; that the City is not requiring developers to first look at non-residential reserve and parks in Planning Area F (the large, undeveloped area west of the railroad tracks, north of Avenida Encinas and south of Cape Rey Hotel); and most importantly, I am informed that the City Council is currently reviewing plans to build a high-density, residential community in Planning Area F, a location perfectly situated to remedy the above deficits.

Accordingly, I am requesting and making my position known that:

- ☒ I want the City of Carlsbad to build a park at Ponto to serve residents and visitors alike.
- ☒ I believe any and all development west of I-5 should be dependent on developers providing the required and currently missing 30 acres of open-space.
- ☒ I do not want high-density, residential development at Ponto.
- ☒ I do not consider the proposed Veteran's Park, located 6 miles from Ponto, a suitable alternative to a Coastal Park and open-space for Ponto / west of I-5.

TAKE DOWN OVERHEAD WIRE

I thank you for your consideration!

Sign:

Print Name:

Date:

Address:

Email to:

Matt.Hall@carlsbadca.gov; CityCouncil@carlsbadca.gov; gbuhr@coastal.ca.gov;
Erin.Prahler@coastal.ca.gov; info@peopleforponto.com

1275 Hoover St

Carlsbad Ca

9/2008

People for Ponto

Defending Ponto Right

Re: Ponto Beach / Parks and Open Space Deficit

Dear Mayor Hall, Carlsbad City Council, and California Coastal Commission:

I am informed that there is a current 6.6 acre park deficit in Coastal Southwest quadrant of Carlsbad, (south of Palomar Airport Road and west of El Camino Real); that there is a 30 acre open-space deficit in Zone 9 (west of I-5 and south of Poinsettia) of the Growth Management Plan; that the City is not requiring developers to first look at non-residential reserve and parks in Planning Area F (the large, undeveloped area west of the railroad tracks, north of Avenida Encinas and south of Cape Rey Hotel); and most importantly, I am informed that the City Council is currently reviewing plans to build a high-density, residential community in Planning Area F, a location perfectly situated to remedy the above deficits.

Accordingly, I am requesting and making my position known that:

- ☒ I want the City of Carlsbad to build a park at Ponto to serve residents and visitors alike.
- ☒ I believe any and all development west of I-5 should be dependent on developers providing the required and currently missing 30 acres of open-space.
- ☒ I do not want high-density, residential development at Ponto.
- ☒ I do not consider the proposed Veteran's Park, located 6 miles from Ponto, a suitable alternative to a Coastal Park and open-space for Ponto / west of I-5.

☐ _____

I thank you for your consideration!

Sign: _____

Print Name: _____

Date: _____

Address: _____

Raj Chaudhary

RAJ CHAUDHARY

11-4-2018

3325 RANCHO FAMOSA
CARLSBAD, CA 92009

Email to:

Matt.Hall@carlsbadca.gov; CityCouncil@carlsbadca.gov; gbuhr@coastal.ca.gov;
Erin.Prahler@coastal.ca.gov; info@peopleforponto.com

People for Ponto

Re: Ponto Beach / Parks and Open Space Deficit

Dear Mayor Hall, Carlsbad City Council, and California Coastal Commission:

I am informed that there is a current 6.6 acre park deficit in Coastal Southwest quadrant of Carlsbad, (south of Palomar Airport Road and west of El Camino Real); that there is a 30 acre open-space deficit in Zone 9 (west of I-5 and south of Poinsettia) of the Growth Management Plan; that the City is not requiring developers to first look at non-residential reserve and parks in Planning Area F (the large, undeveloped area west of the railroad tracks, north of Avenida Encinas and south of Cape Rey Hotel); and most importantly, I am informed that the City Council is currently reviewing plans to build a high-density, residential community in Planning Area F, a location perfectly situated to remedy the above deficits.

Accordingly, I am requesting and making my position known that:

- ☐ I want the City of Carlsbad to build a park at Ponto to serve residents and visitors alike.
- ☐ I believe any and all development west of I-5 should be dependent on developers providing the required and currently missing 30 acres of open-space.
- ☒ I do not want high-density, residential development at Ponto.
- ☐ I do not consider the proposed Veteran's Park, located 6 miles from Ponto, a suitable alternative to a Coastal Park and open-space for Ponto / west of I-5.

☐

I thank you for your consideration!

Sign: 

Print Name: Mitch Cameron

Date: 11/4/18

Address: 3334 Hollowtree Pr
OSIDE

Email to:

Matt.Hall@carlsbadca.gov; CityCouncil@carlsbadca.gov; gbuhr@coastal.ca.gov;
Erin.Prahler@coastal.ca.gov; info@peopleforponto.com

People for Ponto

Develop Ponto Right

Re: Ponto Beach / Parks and Open Space Deficit

Dear Mayor Hall, Carlsbad City Council, and California Coastal Commission:

I am informed that there is a current 6.6 acre park deficit in Coastal Southwest quadrant of Carlsbad, (south of Palomar Airport Road and west of El Camino Real); that there is a 30 acre open-space deficit in Zone 9 (west of I-5 and south of Poinsettia) of the Growth Management Plan; that the City is not requiring developers to first look at non-residential reserve and parks in Planning Area F (the large, undeveloped area west of the railroad tracks, north of Avenida Encinas and south of Cape Rey Hotel); and most importantly, I am informed that the City Council is currently reviewing plans to build a high-density, residential community in Planning Area F, a location perfectly situated to remedy the above deficits.

Accordingly, I am requesting and making my position known that:

- ☒ I want the City of Carlsbad to build a park at Ponto to serve residents and visitors alike.
- ☐ I believe any and all development west of I-5 should be dependent on developers providing the required and currently missing 30 acres of open-space.
- ☐ I do not want high-density, residential development at Ponto.
- ☐ I do not consider the proposed Veteran's Park, located 6 miles from Ponto, a suitable alternative to a Coastal Park and open-space for Ponto / west of I-5.
- ☐ _____

I thank you for your consideration!

Sign: _____

Print Name: _____

Date: _____

Address: _____

Heather Cole
11-4-18
1874 Martin Circle
Unit 128 San Marcos 92069

Email to:

Matt.Hall@carlsbadca.gov; CityCouncil@carlsbadca.gov; gbuhr@coastal.ca.gov;
Erin.Prahler@coastal.ca.gov; info@peopleforponto.com

People for Ponto

Re: Ponto Beach / Parks and Open Space Deficit

Dear Mayor Hall, Carlsbad City Council, and California Coastal Commission:

I am informed that there is a current 6.6 acre park deficit in Coastal Southwest quadrant of Carlsbad, (south of Palomar Airport Road and west of El Camino Real); that there is a 30 acre open-space deficit in Zone 9 (west of I-5 and south of Poinsettia) of the Growth Management Plan; that the City is not requiring developers to first look at non-residential reserve and parks in Planning Area F (the large, undeveloped area west of the railroad tracks, north of Avenida Encinas and south of Cape Rey Hotel); and most importantly, I am informed that the City Council is currently reviewing plans to build a high-density, residential community in Planning Area F, a location perfectly situated to remedy the above deficits.

Accordingly, I am requesting and making my position known that:

- ☒ I want the City of Carlsbad to build a park at Ponto to serve residents and visitors alike.
- ☒ I believe any and all development west of I-5 should be dependent on developers providing the required and currently missing 30 acres of open-space.
- ☒ I do not want high-density, residential development at Ponto.
- ☒ I do not consider the proposed Veteran's Park, located 6 miles from Ponto, a suitable alternative to a Coastal Park and open-space for Ponto / west of I-5.

I thank you for your consideration!

Sign: _____

Print Name: _____

Date: _____

Address: _____

Alex Cifelli

Alex Cifelli

11/4/18

*637 Shadow Tree Rd
Oroville 92058*

Email to:

Matt.Hall@carlsbadca.gov; CityCouncil@carlsbadca.gov; gbuhr@coastal.ca.gov;
Erin.Praher@coastal.ca.gov; info@peopleforponto.com

People for Ponto

Develop Ponto Right

Re: Ponto Beach / Parks and Open Space Deficit

Dear Mayor Hall, Carlsbad City Council, and California Coastal Commission:

I am informed that there is a current 6.6 acre park deficit in Coastal Southwest quadrant of Carlsbad, (south of Palomar Airport Road and west of El Camino Real); that there is a 30 acre open-space deficit in Zone 9 (west of I-5 and south of Poinsettia) of the Growth Management Plan; that the City is not requiring developers to first look at non-residential reserve and parks in Planning Area F (the large, undeveloped area west of the railroad tracks, north of Avenida Encinas and south of Cape Rey Hotel); and most importantly, I am informed that the City Council is currently reviewing plans to build a high-density, residential community in Planning Area F, a location perfectly situated to remedy the above deficits.

Accordingly, I am requesting and making my position known that:

- ☒ I want the City of Carlsbad to build a park at Ponto to serve residents and visitors alike.
- ☒ I believe any and all development west of I-5 should be dependent on developers providing the required and currently missing 30 acres of open-space.
- ☒ I do not want high-density, residential development at Ponto.
- ☒ I do not consider the proposed Veteran's Park, located 6 miles from Ponto, a suitable alternative to a Coastal Park and open-space for Ponto / west of I-5.

☐ _____

I thank you for your consideration!

Sign: _____

Print Name: _____

Date: _____

Address: _____

Kathy Collett
Kathy Collett
11-4-18
3995 Syme Dr. Carlsbad,
CA 92008

Email to:

Matt.Hall@carlsbadca.gov; CityCouncil@carlsbadca.gov; gbuhr@coastal.ca.gov;
Erin.Prahler@coastal.ca.gov; info@peopleforponto.com

People for Ponto

Re: Ponto Beach / Parks and Open Space Deficit

Dear Mayor Hall, Carlsbad City Council, and California Coastal Commission:

I am informed that there is a current 6.6 acre park deficit in Coastal Southwest quadrant of Carlsbad, (south of Palomar Airport Road and west of El Camino Real); that there is a 30 acre open-space deficit in Zone 9 (west of I-5 and south of Poinsettia) of the Growth Management Plan; that the City is not requiring developers to first look at non-residential reserve and parks in Planning Area F (the large, undeveloped area west of the railroad tracks, north of Avenida Encinas and south of Cape Rey Hotel); and most importantly, I am informed that the City Council is currently reviewing plans to build a high-density, residential community in Planning Area F, a location perfectly situated to remedy the above deficits.

Accordingly, I am requesting and making my position known that:

☐ I want the City of Carlsbad to build a park at Ponto to serve residents and visitors alike.

☐ I believe any and all development west of I-5 should be dependent on developers providing the required and currently missing 30 acres of open-space.

☒ I do not want high-density, residential development at Ponto.

☐ I do not consider the proposed Veteran's Park, located 6 miles from Ponto, a suitable alternative to a Coastal Park and open-space for Ponto / west of I-5.

☒ We need a park in south carlsbad!

I thank you for your consideration!

Sign:

Keara Campbell

Print Name:

Keara Campbell

Date:

12/2/2018

Address:

2627 Kremeyer Circle

Email to:

Matt.Hall@carlsbadca.gov; CityCouncil@carlsbadca.gov; gbuhr@coastal.ca.gov;

Erin.Prahler@coastal.ca.gov; info@peopleforponto.com

People for Ponto

Develop Ponto Right

Re: Ponto Beach / Parks and Open Space Deficit

Dear Mayor Hall, Carlsbad City Council, and California Coastal Commission:

I am informed that there is a current 6.6 acre park deficit in Coastal Southwest quadrant of Carlsbad, (south of Palomar Airport Road and west of El Camino Real); that there is a 30 acre open-space deficit in Zone 9 (west of I-5 and south of Poinsettia) of the Growth Management Plan; that the City is not requiring developers to first look at non-residential reserve and parks in Planning Area F (the large, undeveloped area west of the railroad tracks, north of Avenida Encinas and south of Cape Rey Hotel); and most importantly, I am informed that the City Council is currently reviewing plans to build a high-density, residential community in Planning Area F, a location perfectly situated to remedy the above deficits.

Accordingly, I am requesting and making my position known that:

- ☒ I want the City of Carlsbad to build a park at Ponto to serve residents and visitors alike.
- ☒ I believe any and all development west of I-5 should be dependent on developers providing the required and currently missing 30 acres of open-space.
- ☒ I do not want high-density, residential development at Ponto.
- ☒ I do not consider the proposed Veteran's Park, located 6 miles from Ponto, a suitable alternative to a Coastal Park and open-space for Ponto / west of I-5.

☐ _____

I thank you for your consideration!

Sign: _____

Print Name: _____

Date: _____

Address: _____

Email to:

Matt.Hall@carlsbadca.gov; CityCouncil@carlsbadca.gov; gbuhr@coastal.ca.gov;
Erin.Prahler@coastal.ca.gov; info@peopleforponto.com

[Signature]

Erin Cox

11/12/18

563 Ciclo Ave., Santa Barbara, CA 93117

People for Ponto

Develop Ponto Right

Re: Ponto Beach / Parks and Open Space Deficit

Dear Mayor Hall, Carlsbad City Council, and California Coastal Commission:

I am informed that there is a current 6.6 acre park deficit in Coastal Southwest quadrant of Carlsbad, (south of Palomar Airport Road and west of El Camino Real); that there is a 30 acre open-space deficit in Zone 9 (west of I-5 and south of Poinsettia) of the Growth Management Plan; that the City is not requiring developers to first look at non-residential reserve and parks in Planning Area F (the large, undeveloped area west of the railroad tracks, north of Avenida Encinas and south of Cape Rey Hotel); and most importantly, I am informed that the City Council is currently reviewing plans to build a high-density, residential community in Planning Area F, a location perfectly situated to remedy the above deficits.

Accordingly, I am requesting and making my position known that:

- ☒ I want the City of Carlsbad to build a park at Ponto to serve residents and visitors alike.
- ☒ I believe any and all development west of I-5 should be dependent on developers providing the required and currently missing 30 acres of open-space.
- ☒ I do not want high-density, residential development at Ponto.
- ☒ I do not consider the proposed Veteran's Park, located 6 miles from Ponto, a suitable alternative to a Coastal Park and open-space for Ponto / west of I-5.
- ☐ _____

I thank you for your consideration!

Sign: _____

Print Name: _____

Date: _____

Address: _____

Email to:

Matt.Hall@carlsbadca.gov; CityCouncil@carlsbadca.gov; gbuhr@coastal.ca.gov;
Erin.Prahler@coastal.ca.gov; info@peopleforponto.com

Re: Ponto Beach / Parks and Open Space Deficit

Dear Mayor Hall, Carlsbad City Council, and California Coastal Commission:

I am informed that there is a current 6.6 acre park deficit in Coastal Southwest quadrant of Carlsbad, (south of Palomar Airport Road and west of El Camino Real); that there is a 30 acre open-space deficit in Zone 9 (west of I-5 and south of Poinsettia) of the Growth Management Plan; that the City is not requiring developers to first look at non-residential reserve and parks in Planning Area F (the large, undeveloped area west of the railroad tracks, north of Avenida Encinas and south of Cape Rey Hotel); and most importantly, I am informed that the City Council is currently reviewing plans to build a high-density, residential community in Planning Area F, a location perfectly situated to remedy the above deficits.

Accordingly, I am requesting and making my position known that:

- ☒ I want the City of Carlsbad to build a park at Ponto to serve residents and visitors alike.
- ☒ I believe any and all development west of I-5 should be dependent on developers providing the required and currently missing 30 acres of open-space.
- ☒ I do not want high-density, residential development at Ponto.
- ☒ I do not consider the proposed Veteran's Park, located 6 miles from Ponto, a suitable alternative to a Coastal Park and open-space for Ponto / west of I-5.

☐ _____

I thank you for your consideration!

Sign: Haren Crosby

Print Name: Haren Crosby

Date: 10-22-18

Address: 543 Meridian way

Email to:

Matt.Hall@carlsbadca.gov; CityCouncil@carlsbadca.gov; gbuhr@coastal.ca.gov;
Erin.Prahler@coastal.ca.gov; info@peopleforponto.com

Re: Ponto Beach / Parks and Open Space Deficit

Dear Mayor Hall, Carlsbad City Council, and California Coastal Commission:

I am informed that there is a current 6.6 acre park deficit in Coastal Southwest quadrant of Carlsbad, (south of Palomar Airport Road and west of El Camino Real); that there is a 30 acre open-space deficit in Zone 9 (west of I-5 and south of Poinsettia) of the Growth Management Plan; that the City is not requiring developers to first look at non-residential reserve and parks in Planning Area F (the large, undeveloped area west of the railroad tracks, north of Avenida Encinas and south of Cape Rey Hotel); and most importantly, I am informed that the City Council is currently reviewing plans to build a high-density, residential community in Planning Area F, a location perfectly situated to remedy the above deficits.

Accordingly, I am requesting and making my position known that:

- ☒ I want the City of Carlsbad to build a park at Ponto to serve residents and visitors alike.
- ☒ I believe any and all development west of I-5 should be dependent on developers providing the required and currently missing 30 acres of open-space.
- ☒ I do not want high-density, residential development at Ponto.
- ☒ I do not consider the proposed Veteran's Park, located 6 miles from Ponto, a suitable alternative to a Coastal Park and open-space for Ponto / west of I-5.

☐

I thank you for your consideration!

Sign:



Print Name:

MICHAEL CROSBY

Date:

10/22/18

Address:

543 MERIDIAN WAY
CARLSBAD

Email to:

Matt.Hall@carlsbadca.gov; CityCouncil@carlsbadca.gov; gbuhr@coastal.ca.gov;
Erin.Prahler@coastal.ca.gov; info@peopleforponto.com

Re: Ponto Beach / Parks and Open Space Deficit

Dear Mayor Hall, Carlsbad City Council, and California Coastal Commission:

I am informed that there is a current 6.6 acre park deficit in Coastal Southwest quadrant of Carlsbad, (south of Palomar Airport Road and west of El Camino Real); that there is a 30 acre open-space deficit in Zone 9 (west of I-5 and south of Poinsettia) of the Growth Management Plan; that the City is not requiring developers to first look at non-residential reserve and parks in Planning Area F (the large, undeveloped area west of the railroad tracks, north of Avenida Encinas and south of Cape Rey Hotel); and most importantly, I am informed that the City Council is currently reviewing plans to build a high-density, residential community in Planning Area F, a location perfectly situated to remedy the above deficits.

Accordingly, I am requesting and making my position known that:

- ☒ I want the City of Carlsbad to build a park at Ponto to serve residents and visitors alike.
- ☒ I believe any and all development west of I-5 should be dependent on developers providing the required and currently missing 30 acres of open-space.
- ☒ I do not want high-density, residential development at Ponto.
- ☒ I do not consider the proposed Veteran's Park, located 6 miles from Ponto, a suitable alternative to a Coastal Park and open-space for Ponto / west of I-5.

☐ _____

I thank you for your consideration!

Sign: _____

Print Name: _____

Date: _____

Address: _____

Email to:

Matt.Hall@carlsbadca.gov; CityCouncil@carlsbadca.gov; gbuhr@coastal.ca.gov;
Erin.Prahler@coastal.ca.gov; info@peopleforponto.com

Sign: Samantha Collier
Print Name: SAMANTHA COLLIER
Date: 10/20/18
Address: 518 Dew Point Ave
Carlsbad CA 92011

Re: Land Opportunity to Correct the Parks and Open Space Deficit at Ponto

Dear Mayor Hall, Carlsbad City Council, and California Coastal Commission:

I am informed that:

- 1) There is a current 6.6-acre park deficit in the Coastal Southwest quadrant of Carlsbad (south of Palomar Airport Road and west of El Camino Real), and that there are no Coastal Parks in all South Carlsbad and for a 4-6-mile section of San Diego County's coastline.
- 2) There is a 30-acre open-space deficit in Zone 9 (Ponto area - west of I-5 and south of Poinsettia).
- 3) The State and City of Carlsbad's Local Coastal Program (LCP) require that Planning Area F at Ponto (the 11-acre undeveloped area west of the railroad tracks, north of Avenida Encinas and south of Cape Rey Hotel) be considered as a public park for the benefit of Carlsbad residents and visitors.
- 4) And most importantly, I am informed that the 11-acre Planning Area F is NOW available for purchase.

Accordingly, I am making it known that:

- ☒ I want the City of Carlsbad to budget money in their capital improvement program to purchase Planning Area F and build a park at Ponto to serve residents and visitors alike.
- ☒ I want to preserve what little Coastal Open Space Carlsbad has remaining for future generations and our visitor industry.
- ☒ I am not in favor of future residential development at Ponto.

☐ _____

I request that my comments be put on record in the official public records for Planning Area F.

Thank you.

Sign: _____

Print Name: _____

Date: _____

Address: _____

Email to: Matt.Hall@carlsbadca.gov; CityCouncil@carlsbadca.gov; Scott.Chadwick@carlsbadca.gov;
Kyle.Lancaster@carlsbadca.gov; lisa.urbach@parks.ca.gov; Kathleen@carlsbad.org; mike.pacheco@carlsbadca.gov;
gbuhr@coastal.ca.gov; cort.hitchens@coastal.ca.gov; Erin.Prahler@coastal.ca.gov; info@peopleforponto.com

People for Ponto

Draft Local Coastal Program

Dear Mayor Hall, Carlsbad City Council and California Coastal Commission:

I am informed that:

- Carlsbad must consider on Planning Area F at Ponto the need for a public park at Ponto as part of the Draft Local Coastal Program Amendment.
- There is no public park at Ponto even though City Park Standards requires a minimum of 6.5 acres of parkland for Ponto.
- There is a current 6.6 acre park deficit in Coastal Southwest quadrant of Carlsbad, (south of Palomar Airport Road and west of El Camino Real).
- There are no Coastal Parks in all of South Carlsbad. 64,000 South Carlsbad citizens have no Coastal Park.
- Ponto is at the center of a larger 6-mile stretch of coastline in that has no Coastal Parks.
- Ponto has a city documented 30 acre open-space standard deficit that a Coastal Park would help resolve.
- And most importantly, I am informed that the City is currently ignoring these issues and in the Draft Local Coastal Program Amendment is proposing to eliminate the last opportunity to create a much-needed Coastal Park at Ponto.

Accordingly, I am making it known that:

- ☒ I want the Draft Local Coastal Program Amendment to provide for a Coastal Park at Ponto
- ☒ I want the City to provide a true Citizen-based Park Planning process for Ponto
- ☒ I want the City of Carlsbad to budget money in their capital improvement program to purchase Planning Area F and build a park at Ponto to serve residents and visitors alike.
- ☒ I want to preserve what little Coastal Open Space Carlsbad has remaining for future generations and our visitor industry.
- ☒ I am **not** in favor of future residential development at Ponto, but think this last small amount of vacant Coastal land should be reserved for Coastal Recreation.

☐ _____

I request that my comments be put on record in the official public records for Planning Area F.

Thank you.

Sign: _____

Print Name: _____

Date: _____

City, State: _____

Matt.Hall@carlsbadca.gov; CityCouncil@carlsbadca.gov; Scott.Chadwick@carlsbadca.gov; Kyle.Lancaster@carlsbadca.gov; lisa.urbach@parks.ca.gov; Kathleen@carlsbad.org; mike.pacheco@carlsbadca.gov; gbuhr@coastal.ca.gov; cort.hitchens@coastal.ca.gov; Erin.Praher@coastal.ca.gov; Don.Neu@carlsbadca.gov; Gary.Barberio@carlsbadca.gov; info@peopleforponto.com

People for Ponto

Develop Ponto Park

Dear Mayor Hall, Carlsbad City Council and California Coastal Commission:

I am informed that:

- Carlsbad must consider on Planning Area F at Ponto the need for a public park at Ponto as part of the Draft Local Coastal Program Amendment.
- There is no public park at Ponto even though City Park Standards requires a minimum of 6.5 acres of parkland for Ponto.
- There is a current 6.6 acre park deficit in Coastal Southwest quadrant of Carlsbad, (south of Palomar Airport Road and west of El Camino Real).
- There are no Coastal Parks in all of South Carlsbad. 64,000 South Carlsbad citizens have no Coastal Park.
- Ponto is at the center of a larger 6-mile stretch of coastline in that has no Coastal Parks.
- Ponto has a city documented 30 acre open-space standard deficit that a Coastal Park would help resolve.
- And most importantly, I am informed that the City is currently ignoring these issues and in the Draft Local Coastal Program Amendment is proposing to eliminate the last opportunity to create a much-needed Coastal Park at Ponto.

Accordingly, I am making it known that:

- ☒ I want the Draft Local Coastal Program Amendment to provide for a Coastal Park at Ponto
- ☒ I want the City to provide a true Citizen-based Park Planning process for Ponto
- ☒ I want the City of Carlsbad to budget money in their capital improvement program to purchase Planning Area F and build a park at Ponto to serve residents and visitors alike.
- ☒ I want to preserve what little Coastal Open Space Carlsbad has remaining for future generations and our visitor industry.
- ☒ I am **not** in favor of future residential development at Ponto, but think this last small amount of vacant Coastal land should be reserved for Coastal Recreation.

☐ _____

I request that my comments be put on record in the official public records for Planning Area F.


Thank you.

Sign:

Print Name:

Date:

City, State:


BRUNO DE OLIVEIRA
1/26/2020
HUNTINGTON BEACH CA

People for Ponto

Dear Mayor Hall, Carlsbad City Council and California Coastal Commission:

I am informed that:

- Carlsbad must consider on Planning Area F at Ponto the need for a public park at Ponto as part of the Draft Local Coastal Program Amendment.
- There is no public park at Ponto even though City Park Standards requires a minimum of 6.5 acres of parkland for Ponto.
- There is a current 6.6 acre park deficit in Coastal Southwest quadrant of Carlsbad, (south of Palomar Airport Road and west of El Camino Real).
- There are no Coastal Parks in all of South Carlsbad. 64,000 South Carlsbad citizens have no Coastal Park.
- Ponto is at the center of a larger 6-mile stretch of coastline in that has no Coastal Parks.
- Ponto has a city documented 30 acre open-space standard deficit that a Coastal Park would help resolve.
- And most importantly, I am informed that the City is currently ignoring these issues and in the Draft Local Coastal Program Amendment is proposing to eliminate the last opportunity to create a much-needed Coastal Park at Ponto.

Accordingly, I am making it known that:

- ☒ I want the Draft Local Coastal Program Amendment to provide for a Coastal Park at Ponto
- ☒ I want the City to provide a true Citizen-based Park Planning process for Ponto
- ☒ I want the City of Carlsbad to budget money in their capital improvement program to purchase Planning Area F and build a park at Ponto to serve residents and visitors alike.
- ☒ I want to preserve what little Coastal Open Space Carlsbad has remaining for future generations and our visitor industry.
- ☒ I am **not** in favor of future residential development at Ponto, but think this last small amount of vacant Coastal land should be reserved for Coastal Recreation.

☐ _____

I request that my comments be put on record in the official public records for Planning Area F.

Thank you.

Sign:

Faith A. Devine

Print Name:

Faith Devine

Date:

1-27-20

City, State:

Carlsbad, CA

Matt.Hall@carlsbadca.gov; CityCouncil@carlsbadca.gov; Scott.Chadwick@carlsbadca.gov; Kyle.Lancaster@carlsbadca.gov; lisa.urbach@parks.ca.gov; Kathleen@carlsbad.org; mike.pacheco@carlsbadca.gov; gbuhr@coastal.ca.gov; cort.hitchens@coastal.ca.gov; Erin.Praher@coastal.ca.gov; Don.Neu@carlsbadca.gov; Gary.Barberio@carlsbadca.gov; info@peopleforponto.com

People for Ponto

Defend Ponto Real

Dear Mayor Hall, Carlsbad City Council and California Coastal Commission:

I am informed that:

- Carlsbad must consider on Planning Area F at Ponto the need for a public park at Ponto as part of the Draft Local Coastal Program Amendment.
- There is no public park at Ponto even though City Park Standards requires a minimum of 6.5 acres of parkland for Ponto.
- There is a current 6.6 acre park deficit in Coastal Southwest quadrant of Carlsbad, (south of Palomar Airport Road and west of El Camino Real).
- There are no Coastal Parks in all of South Carlsbad. 64,000 South Carlsbad citizens have no Coastal Park.
- Ponto is at the center of a larger 6-mile stretch of coastline in that has no Coastal Parks.
- Ponto has a city documented 30 acre open-space standard deficit that a Coastal Park would help resolve.
- And most importantly, I am informed that the City is currently ignoring these issues and in the Draft Local Coastal Program Amendment is proposing to eliminate the last opportunity to create a much-needed Coastal Park at Ponto.

Accordingly, I am making it known that:

- ☒ I want the Draft Local Coastal Program Amendment to provide for a Coastal Park at Ponto
- ☒ I want the City to provide a true Citizen-based Park Planning process for Ponto
- ☒ I want the City of Carlsbad to budget money in their capital improvement program to purchase Planning Area F and build a park at Ponto to serve residents and visitors alike.
- ☒ I want to preserve what little Coastal Open Space Carlsbad has remaining for future generations and our visitor industry.
- ☒ I am **not** in favor of future residential development at Ponto, but think this last small amount of vacant Coastal land should be reserved for Coastal Recreation.

☐ _____

I request that my comments be put on record in the official public records for Planning Area F.

Thank you.

Sign:

R.V. DESAI

Print Name:

R.V. DESAI

Date:

1-28-2020

City, State:

Carlsbad, CA 92011

People for Ponto

Develop Ponto Right

Re: Ponto Beach / Parks and Open Space Deficit

Dear Mayor Hall, Carlsbad City Council, and California Coastal Commission:

I am informed that there is a current 6.6 acre park deficit in Coastal Southwest quadrant of Carlsbad, (south of Palomar Airport Road and west of El Camino Real); that there is a 30 acre open-space deficit in Zone 9 (west of I-5 and south of Poinsettia) of the Growth Management Plan; that the City is not requiring developers to first look at non-residential reserve and parks in Planning Area F (the large, undeveloped area west of the railroad tracks, north of Avenida Encinas and south of Cape Rey Hotel); and most importantly, I am informed that the City Council is currently reviewing plans to build a high-density, residential community in Planning Area F, a location perfectly situated to remedy the above deficits.

Accordingly, I am requesting and making my position known that:

- ☒ I want the City of Carlsbad to build a park at Ponto to serve residents and visitors alike.
- ☐ I believe any and all development west of I-5 should be dependent on developers providing the required and currently missing 30 acres of open-space.
- ☐ I do not want high-density, residential development at Ponto.
- ☐ I do not consider the proposed Veteran's Park, located 6 miles from Ponto, a suitable alternative to a Coastal Park and open-space for Ponto / west of I-5.
- ☐ _____

I thank you for your consideration!

Sign: _____

Print Name: _____

Date: _____

Address: _____

Email to:

Matt.Hall@carlsbadca.gov; CityCouncil@carlsbadca.gov; gbuhr@coastal.ca.gov;
Erin.Prahler@coastal.ca.gov; info@peopleforponto.com

Sign: Michelle Dowell

Print Name: Michelle Dowell

Date: Oct 4 2018

Address: 1623 Peacock Blvd
Oceanside CA

92056

People for Ponto

Defending Ponto Rights

Dear Mayor Hall, Carlsbad City Council and California Coastal Commission:

I am informed that:

- Carlsbad must consider on Planning Area F at Ponto the need for a public park at Ponto as part of the Draft Local Coastal Program Amendment.
- There is no public park at Ponto even though City Park Standards requires a minimum of 6.5 acres of parkland for Ponto.
- There is a current 6.6 acre park deficit in Coastal Southwest quadrant of Carlsbad, (south of Palomar Airport Road and west of El Camino Real).
- There are no Coastal Parks in all of South Carlsbad. 64,000 South Carlsbad citizens have no Coastal Park.
- Ponto is at the center of a larger 6-mile stretch of coastline in that has no Coastal Parks.
- Ponto has a city documented 30 acre open-space standard deficit that a Coastal Park would help resolve.
- And most importantly, I am informed that the City is currently ignoring these issues and in the Draft Local Coastal Program Amendment is proposing to eliminate the last opportunity to create a much-needed Coastal Park at Ponto.

Accordingly, I am making it known that:

- ☒ I want the Draft Local Coastal Program Amendment to provide for a Coastal Park at Ponto
- ☒ I want the City to provide a true Citizen-based Park Planning process for Ponto
- ☒ I want the City of Carlsbad to budget money in their capital improvement program to purchase Planning Area F and build a park at Ponto to serve residents and visitors alike.
- ☒ I want to preserve what little Coastal Open Space Carlsbad has remaining for future generations and our visitor industry.
- ☒ I am **not** in favor of future residential development at Ponto, but think this last small amount of vacant Coastal land should be reserved for Coastal Recreation.

☐

I request that my comments be put on record in the official public records for Planning Area F.

Thank you.

Sign:

Michelle Dowell

Print Name:

Michelle Dowell

Date:

1/28/2020

City, State:

Oceanside CA 92056

People for Ponto

Drive up Ponto Right

Dear Mayor Hall, Carlsbad City Council and California Coastal Commission:

I am informed that:

- Carlsbad must consider on Planning Area F at Ponto the need for a public park at Ponto as part of the Draft Local Coastal Program Amendment.
- There is no public park at Ponto even though City Park Standards requires a minimum of 6.5 acres of parkland for Ponto.
- There is a current 6.6 acre park deficit in Coastal Southwest quadrant of Carlsbad, (south of Palomar Airport Road and west of El Camino Real).
- There are no Coastal Parks in all of South Carlsbad. 64,000 South Carlsbad citizens have no Coastal Park.
- Ponto is at the center of a larger 6-mile stretch of coastline in that has no Coastal Parks.
- Ponto has a city documented 30 acre open-space standard deficit that a Coastal Park would help resolve.
- And most importantly, I am informed that the City is currently ignoring these issues and in the Draft Local Coastal Program Amendment is proposing to eliminate the last opportunity to create a much-needed Coastal Park at Ponto.

Accordingly, I am making it known that:

- ☒ I want the Draft Local Coastal Program Amendment to provide for a Coastal Park at Ponto
- ☒ I want the City to provide a true Citizen-based Park Planning process for Ponto
- ☒ I want the City of Carlsbad to budget money in their capital improvement program to purchase Planning Area F and build a park at Ponto to serve residents and visitors alike.
- ☒ I want to preserve what little Coastal Open Space Carlsbad has remaining for future generations and our visitor industry.
- ☒ I am **not** in favor of future residential development at Ponto, but think this last small amount of vacant Coastal land should be reserved for Coastal Recreation.

☐ _____

I request that my comments be put on record in the official public records for Planning Area F.

Thank you.

Sign: _____

Print Name: _____

Date: _____

City, State: _____

Matt.Hall@carlsbadca.gov; CityCouncil@carlsbadca.gov; Scott.Chadwick@carlsbadca.gov; Kyle.Lancaster@carlsbadca.gov; lisa.urbach@parks.ca.gov; Kathleen@carlsbad.org; mike.pacheco@carlsbadca.gov; gbuhr@coastal.ca.gov; cort.hitchens@coastal.ca.gov; Erin.Prahl@coastal.ca.gov; Don.Neu@carlsbadca.gov; Gary.Barberio@carlsbadca.gov; info@peopleforponto.com

People for Ponto

Develop Ponto Right

Re: Ponto Beach / Parks and Open Space Deficit

Dear Mayor Hall, Carlsbad City Council and California Coastal Commission:

I am informed that there is a current 6.6 acre park deficit in Coastal Southwest quadrant of Carlsbad, (south of Palomar Airport Road and west of El Camino Real); that there is a 30 acre open-space deficit in Zone 9 (west of I-5 and south of Poinsettia) of the Growth Management Plan; that the City is not requiring developers to first look at non-residential reserve and parks in Planning Area F (the large, undeveloped area west of the railroad tracks, north of Avenida Encinas and south of Cape Rey Hotel); and most importantly, I am informed that the City Council is currently reviewing plans to build a high-density, residential community in Planning Area F, a location perfectly situated to remedy the above deficits.

Accordingly, I am requesting and making my position known that:

- ☒ I want the City of Carlsbad to build a park at Ponto to serve residents and visitors alike.
- ☐ I believe any and all development west of I-5 should be dependent on developers providing the required and currently missing 30 acres of open-space.
- ☒ I do not want high-density, residential development at Ponto.
- ☒ I do not consider the proposed Veteran's Park, located 6 miles from Ponto, a suitable alternative to a Coastal Park and open-space for Ponto / west of I-5

☒ On Nov. 6, I will be voting for the
mayoral candidate who will listen
to the citizens of Carlsbad's Ponto
area.

Thank you for your consideration!

Sign: W. Dube

Print Name: Wendy Dube

Date: 10/4/18

Address: 565 Dew Point Ave.
Carlsbad, CA 92011

People for Ponto

Develop Ponto Right

Re: Ponto Beach / Parks and Open Space Deficit

Dear Mayor Hall, Carlsbad City Council and California Coastal Commission:

I am informed that there is a current 6.6 acre park deficit in Coastal Southwest quadrant of Carlsbad, (south of Palomar Airport Road and west of El Camino Real); that there is a 30 acre open-space deficit in Zone 9 (west of I-5 and south of Poinsettia) of the Growth Management Plan; that the City is not requiring developers to first look at non-residential reserve and parks in Planning Area F (the large, undeveloped area west of the railroad tracks, north of Avenida Encinas and south of Cape Rey Hotel); and most importantly, I am informed that the City Council is currently reviewing plans to build a high-density, residential community in Planning Area F, a location perfectly situated to remedy the above deficits.

Accordingly, I am requesting and making my position known that:

- ☒ I want the City of Carlsbad to build a park at Ponto to serve residents and visitors alike.
- ☒ I believe any and all development west of I-5 should be dependent on developers providing the required and currently missing 30 acres of open-space.
- ☒ I do not want high-density, residential development at Ponto.
- ☒ I do not consider the proposed Veteran's Park, located 6 miles from Ponto, a suitable alternative to a Coastal Park and open-space for Ponto / west of I-5

☐ _____

Thank you for your consideration!

Sign: _____

Print Name: _____

Date: _____

Address: _____

Craig Dunn
Craig Dunn
4 Oct 2018
7078 Leeward St.
Carlsbad, CA 92011

People for Ponto

Re: Ponto Beach / Parks and Open Space Deficit

Dear Mayor Hall, Carlsbad City Council, and California Coastal Commission:

I am informed that there is a current 6.6 acre park deficit in Coastal Southwest quadrant of Carlsbad, (south of Palomar Airport Road and west of El Camino Real); that there is a 30 acre open-space deficit in Zone 9 (west of I-5 and south of Poinsettia) of the Growth Management Plan; that the City is not requiring developers to first look at non-residential reserve and parks in Planning Area F (the large, undeveloped area west of the railroad tracks, north of Avenida Encinas and south of Cape Rey Hotel); and most importantly, I am informed that the City Council is currently reviewing plans to build a high-density, residential community in Planning Area F, a location perfectly situated to remedy the above deficits.

Accordingly, I am requesting and making my position known that:

- ☒ I want the City of Carlsbad to build a park at Ponto to serve residents and visitors alike.
- ☒ I believe any and all development west of I-5 should be dependent on developers providing the required and currently missing 30 acres of open-space.
- ☒ I do not want high-density, residential development at Ponto.
- ☒ I do not consider the proposed Veteran's Park, located 6 miles from Ponto, a suitable alternative to a Coastal Park and open-space for Ponto / west of I-5.
- ☒ Please think of the people first!

I thank you for your consideration!

Sign:

Elizabeth M. Derley

Print Name:

ELIZABETH DERLEY

Date:

20 October 2018

Address:

Santee California
92071

Email to:

Matt.Hall@carlsbadca.gov; CityCouncil@carlsbadca.gov; gbuhr@coastal.ca.gov;

Erin.Prahler@coastal.ca.gov; info@peopleforponto.com

People for Ponto

Re: Land Opportunity to Correct the Parks and Open Space Deficit at Ponto

Dear Mayor Hall, Carlsbad City Council, and California Coastal Commission:

I am informed that:

- 1) There is a current 6.6-acre park deficit in the Coastal Southwest quadrant of Carlsbad (south of Palomar Airport Road and west of El Camino Real), and that there are no Coastal Parks in all South Carlsbad and for a 4-6-mile section of San Diego County's coastline.
- 2) There is a 30-acre open-space deficit in Zone 9 (Ponto area - west of I-5 and south of Poinsettia).
- 3) The State and City of Carlsbad's Local Coastal Program (LCP) require that Planning Area F at Ponto (the 11-acre undeveloped area west of the railroad tracks, north of Avenida Encinas and south of Cape Rey Hotel) be considered as a public park for the benefit of Carlsbad residents and visitors.
- 4) And most importantly, I am informed that the 11-acre Planning Area F is NOW available for purchase.

Accordingly, I am making it known that:

☐ I want the City of Carlsbad to budget money in their capital improvement program to purchase Planning Area F and build a park at Ponto to serve residents and visitors alike.

☒ I want to preserve what little Coastal Open Space Carlsbad has remaining for future generations and our visitor industry.

☐ I am not in favor of future residential development at Ponto.

☐ _____

I request that my comments be put on record in the official public records for Planning Area F.

Thank you.

Sign: _____

Print Name: _____

Date: _____

Address: _____

Email to: Matt.Hall@carlsbadca.gov; CityCouncil@carlsbadca.gov; Scott.Chadwick@carlsbadca.gov; Kyle.Lancaster@carlsbadca.gov; lisa.urbach@parks.ca.gov; Kathleen@carlsbad.org; mike.pacheco@carlsbadca.gov; gbuhr@coastal.ca.gov; cort.hitchens@coastal.ca.gov; Erin.Prahler@coastal.ca.gov; Don.Neu@carlsbadca.gov; Gary.Barberio@carlsbadca.gov; info@peopleforponto.com

People for Ponto

Develop Ponto Right

Re: Ponto Beach / Parks and Open Space Deficit

Dear Mayor Hall, Carlsbad City Council and California Coastal Commission:

I am informed that there is a current 6.6 acre park deficit in Coastal Southwest quadrant of Carlsbad, (south of Palomar Airport Road and west of El Camino Real); that there is a 30 acre open-space deficit in Zone 9 (west of I-5 and south of Poinsettia) of the Growth Management Plan; that the City is not requiring developers to first look at non-residential reserve and parks in Planning Area F (the large, undeveloped area west of the railroad tracks, north of Avenida Encinas and south of Cape Rey Hotel); and most importantly, I am informed that the City Council is currently reviewing plans to build a high-density, residential community in Planning Area F, a location perfectly situated to remedy the above deficits.

Accordingly, I am requesting and making my position known that:

- ☒ I want the City of Carlsbad to build a park at Ponto to serve residents and visitors alike.
- ☒ I believe any and all development west of I-5 should be dependent on developers providing the required and currently missing 30 acres of open-space.
- ☒ I do not want high-density, residential development at Ponto.
- ☒ I do not consider the proposed Veteran's Park, located 6 miles from Ponto, a suitable alternative to a Coastal Park and open-space for Ponto / west of I-5

☒ I will not support or vote for city council members who do not support current open space and park requirements. Please support the current growth management plan.

Thank you for your consideration!

Sign:

Print Name:

Date:

Address:

Steve Daniels

10/4/2018

7011 Whitewater St.

Carlsbad, Ca. 92011

People for Ponto

Re: Ponto Beach / Parks and Open Space Deficit

Dear Mayor Hall, Carlsbad City Council, and California Coastal Commission:

I am informed that there is a current 6.6 acre park deficit in Coastal Southwest quadrant of Carlsbad, (south of Palomar Airport Road and west of El Camino Real); that there is a 30 acre open-space deficit in Zone 9 (west of I-5 and south of Poinsettia) of the Growth Management Plan; that the City is not requiring developers to first look at non-residential reserve and parks in Planning Area F (the large, undeveloped area west of the railroad tracks, north of Avenida Encinas and south of Cape Rey Hotel); and most importantly, I am informed that the City Council is currently reviewing plans to build a high-density, residential community in Planning Area F, a location perfectly situated to remedy the above deficits.

Accordingly, I am requesting and making my position known that:

- ☒ I want the City of Carlsbad to build a park at Ponto to serve residents and visitors alike.
- ☐ I believe any and all development west of I-5 should be dependent on developers providing the required and currently missing 30 acres of open-space.
- ☐ I do not want high-density, residential development at Ponto.
- ☐ I do not consider the proposed Veteran's Park, located 6 miles from Ponto, a suitable alternative to a Coastal Park and open-space for Ponto / west of I-5.
- ☐ _____

I thank you for your consideration!

Sign: _____

Print Name: _____

Date: _____

Address: _____

James Hall
JAMES HALL
Oct 16 2018
7336 Escallona Ct
Carlsbad CA 92011

Email to:

Matt.Hall@carlsbadca.gov; CityCouncil@carlsbadca.gov; gbuhr@coastal.ca.gov;
Erin.Prahler@coastal.ca.gov; info@peopleforponto.com

People for Ponto

Develop Ponto Right

Re: Ponto Beach / Parks and Open Space Deficit

Dear Mayor Hall, Carlsbad City Council and California Coastal Commission:

I am informed that there is a current 6.6 acre park deficit in Coastal Southwest quadrant of Carlsbad, (south of Palomar Airport Road and west of El Camino Real); that there is a 30 acre open-space deficit in Zone 9 (west of I-5 and south of Poinsettia) of the Growth Management Plan; that the City is not requiring developers to first look at non-residential reserve and parks in Planning Area F (the large, undeveloped area west of the railroad tracks, north of Avenida Encinas and south of Cape Rey Hotel); and most importantly, I am informed that the City Council is currently reviewing plans to build a high-density, residential community in Planning Area F, a location perfectly situated to remedy the above deficits.

Accordingly, I am requesting and making my position known that:

- ☒ I want the City of Carlsbad to build a park at Ponto to serve residents and visitors alike.
 - ☒ I believe any and all development west of I-5 should be dependent on developers providing the required and currently missing 30 acres of open-space.
 - ☒ I do not want high-density, residential development at Ponto.
 - ☒ I do not consider the proposed Veteran's Park, located 6 miles from Ponto, a suitable alternative to a Coastal Park and open-space for Ponto / west of I-5
 - ☒ I am not going to vote for govt officials who do not
support my requests.
-
-
-

Thank you for your consideration!

Sign: 

Print Name: Rowena Daniels

Date: 10-4-18

Address: 7011 Whitewater St
Carlsbad, CA 92011

People for Ponto

Develop Ponto Right

Re: Ponto Beach / Parks and Open Space Deficit

Dear Mayor Hall, Carlsbad City Council and California Coastal Commission:

I am informed that there is a current 6.6 acre park deficit in Coastal Southwest quadrant of Carlsbad, (south of Palomar Airport Road and west of El Camino Real); that there is a 30 acre open-space deficit in Zone 9 (west of I-5 and south of Poinsettia) of the Growth Management Plan; that the City is not requiring developers to first look at non-residential reserve and parks in Planning Area F (the large, undeveloped area west of the railroad tracks, north of Avenida Encinas and south of Cape Rey Hotel); and most importantly, I am informed that the City Council is currently reviewing plans to build a high-density, residential community in Planning Area F, a location perfectly situated to remedy the above deficits.

Accordingly, I am requesting and making my position known that:

- ☐ I want the City of Carlsbad to build a park at Ponto to serve residents and visitors alike.
- ☒ I believe any and all development west of I-5 should be dependent on developers providing the required and currently missing 30 acres of open-space.
- ☐ I do not want high-density, residential development at Ponto.
- ☐ I do not consider the proposed Veteran's Park, located 6 miles from Ponto, a suitable alternative to a Coastal Park and open-space for Ponto / west of I-5
- ☐ _____

Thank you for your consideration!

Sign: _____

Print Name: _____

Date: _____

Address: _____

J. Dunn

Jerry Dunn

10/4/2018

*7325 SAN LUIS ST
CARLSBAD CA 92011*

People for Ponto

Save our Ponto Right

Re: Ponto Beach / Parks and Open Space Deficit

Dear Mayor Hall, Carlsbad City Council, and California Coastal Commission:

I am informed that there is a current 6.6 acre park deficit in Coastal Southwest quadrant of Carlsbad, (south of Palomar Airport Road and west of El Camino Real); that there is a 30 acre open-space deficit in Zone 9 (west of I-5 and south of Poinsettia) of the Growth Management Plan; that the City is not requiring developers to first look at non-residential reserve and parks in Planning Area F (the large, undeveloped area west of the railroad tracks, north of Avenida Encinas and south of Cape Rey Hotel); and most importantly, I am informed that the City Council is currently reviewing plans to build a high-density, residential community in Planning Area F, a location perfectly situated to remedy the above deficits.

Accordingly, I am requesting and making my position known that:

- ☒ I want the City of Carlsbad to build a park at Ponto to serve residents and visitors alike.
- ☒ I believe any and all development west of I-5 should be dependent on developers providing the required and currently missing 30 acres of open-space.
- ☒ I do not want high-density, residential development at Ponto.
- ☒ I do not consider the proposed Veteran's Park, located 6 miles from Ponto, a suitable alternative to a Coastal Park and open-space for Ponto / west of I-5.

☐ _____

I thank you for your consideration!

Sign: _____

Print Name: _____

Date: _____

Address: _____



Alex Demos

11/4/2018

6514 Avenida Del Paradiiso

Carlsbad 920189

Email to:

Matt.Hall@carlsbadca.gov; CityCouncil@carlsbadca.gov; gbuhr@coastal.ca.gov;
Erin.Prahler@coastal.ca.gov; info@peopleforponto.com

People for P. n.

Re: Ponto Beach / Parks and Open Space Deficit

Dear Mayor Hall, Carlsbad City Council and California Coastal Commission:


I am informed that there is a current 6.6 acre park deficit in Coastal Southwest quadrant of Carlsbad, (south of Palomar Airport Road and west of El Camino Real); that there is a 30 acre open-space deficit in Zone 9 (west of I-5 and south of Poinsettia) of the Growth Management Plan; that the City is not requiring developers to first look at non-residential reserve and parks in Planning Area F (the large, undeveloped area west of the railroad tracks, north of Avenida Encinas and south of Cape Rey Hotel); and most importantly, I am informed that the City Council is currently reviewing plans to build a high-density, residential community in Planning Area F, a location perfectly situated to remedy the above deficits.

Accordingly, I am requesting and making my position known that:

- ☒ I want the City of Carlsbad to build a park at Ponto to serve residents and visitors alike.
- ☒ I believe any and all development west of I-5 should be dependent on developers providing the required and currently missing 30 acres of open-space.
- ☒ I do not want high-density, residential development at Ponto.
- ☒ I do not consider the proposed Veteran's Park, located 6 miles from Ponto, a suitable alternative to a Coastal Park and open-space for Ponto / west of I-5

☐

Thank you for your consideration!

Sign: 

Print Name: Melissa Duralde

Date: 10/8/18

Address: 533 Dew Point Ave

Carlsbad, CA 92011

People for Ponto

Re: Ponto Beach / Parks and Open Space Deficit

Dear Mayor Hall, Carlsbad City Council and California Coastal Commission:

I am informed that there is a current 6.6 acre park deficit in Coastal Southwest quadrant of Carlsbad, (south of Palomar Airport Road and west of El Camino Real); that there is a 30 acre open-space deficit in Zone 9 (west of I-5 and south of Poinsettia) of the Growth Management Plan; that the City is not requiring developers to first look at non-residential reserve and parks in Planning Area F (the large, undeveloped area west of the railroad tracks, north of Avenida Encinas and south of Cape Rey Hotel); and most importantly, I am informed that the City Council is currently reviewing plans to build a high-density, residential community in Planning Area F, a location perfectly situated to remedy the above deficits.

Accordingly, I am requesting and making my position known that:

- ☒ I want the City of Carlsbad to build a park at Ponto to serve residents and visitors alike.
- ☒ I believe any and all development west of I-5 should be dependent on developers providing the required and currently missing 30 acres of open-space.
- ☒ I do not want high-density, residential development at Ponto.
- ☒ I do not consider the proposed Veteran's Park, located 6 miles from Ponto, a suitable alternative to a Coastal Park and open-space for Ponto / west of I-5

☒ Mayor Hall is the best

Thank you for your consideration!

Sign: Steve Chan

Print Name: Steve Chan

Date: Oct 15

Address: 7405 Magellan St

People for Ponto

Re: Ponto Beach / Parks and Open Space Deficit

Dear Mayor Hall, Carlsbad City Council and California Coastal Commission:

I am informed that there is a current 6.6 acre park deficit in Coastal Southwest quadrant of Carlsbad, (south of Palomar Airport Road and west of El Camino Real); that there is a 30 acre open-space deficit in Zone 9 (west of I-5 and south of Poinsettia) of the Growth Management Plan; that the City is not requiring developers to first look at non-residential reserve and parks in Planning Area F (the large, undeveloped area west of the railroad tracks, north of Avenida Encinas and south of Cape Rey Hotel); and most importantly, I am informed that the City Council is currently reviewing plans to build a high-density, residential community in Planning Area F, a location perfectly situated to remedy the above deficits.

Accordingly, I am requesting and making my position known that:

- ☒ I want the City of Carlsbad to build a park at Ponto to serve residents and visitors alike.
- ☒ I believe any and all development west of I-5 should be dependent on developers providing the required and currently missing 30 acres of open-space.
- ☒ I do not want high-density, residential development at Ponto.
- ☒ I do not consider the proposed Veteran's Park, located 6 miles from Ponto, a suitable alternative to a Coastal Park and open-space for Ponto / west of I-5

☒ _____

Thank you for your consideration!

Sign: _____

Print Name: _____

Date: _____

Address: _____

[Handwritten Signature]

Cinde D. N. 11/10

118 Knots Lane

Carlsbad 92081

People for Ponto

Re: Ponto Beach / Parks and Open Space Deficit

Dear Mayor Hall, Carlsbad City Council and California Coastal Commission:

I am informed that there is a current 6.6 acre park deficit in Coastal Southwest quadrant of Carlsbad, (south of Palomar Airport Road and west of El Camino Real); that there is a 30 acre open-space deficit in Zone 9 (west of I-5 and south of Poinsettia) of the Growth Management Plan; that the City is not requiring developers to first look at non-residential reserve and parks in Planning Area F (the large, undeveloped area west of the railroad tracks, north of Avenida Encinas and south of Cape Rey Hotel); and most importantly, I am informed that the City Council is currently reviewing plans to build a high-density, residential community in Planning Area F, a location perfectly situated to remedy the above deficits.


Accordingly, I am requesting and making my position known that:

- ☒ I want the City of Carlsbad to build a park at Ponto to serve residents and visitors alike.
- ☒ I believe any and all development west of I-5 should be dependent on developers providing the required and currently missing 30 acres of open-space.
- ☒ I do not want high-density, residential development at Ponto.
- ☒ I do not consider the proposed Veteran's Park, located 6 miles from Ponto, a suitable alternative to a Coastal Park and open-space for Ponto / west of I-5

☐

Thank you for your consideration!

Sign:



Print Name:

CASEY DICKINSON

Date:

10/20/18

Address:

509 STERN WAY
CARLSBAD, CA 92011

People for Ponto

Re: Ponto Beach / Parks and Open Space Deficit

Dear Mayor Hall, Carlsbad City Council, and California Coastal Commission:

I am informed that there is a current 6.6 acre park deficit in Coastal Southwest quadrant of Carlsbad, (south of Palomar Airport Road and west of El Camino Real); that there is a 30 acre open-space deficit in Zone 9 (west of I-5 and south of Poinsettia) of the Growth Management Plan; that the City is not requiring developers to first look at non-residential reserve and parks in Planning Area F (the large, undeveloped area west of the railroad tracks, north of Avenida Encinas and south of Cape Rey Hotel); and most importantly, I am informed that the City Council is currently reviewing plans to build a high-density, residential community in Planning Area F, a location perfectly situated to remedy the above deficits.

Accordingly, I am requesting and making my position known that:

☒ I want the City of Carlsbad to build a park at Ponto to serve residents and visitors alike.

☐ I believe any and all development west of I-5 should be dependent on developers providing the required and currently missing 30 acres of open-space.

☒ I do not want high-density, residential development at Ponto.

☒ I do not consider the proposed Veteran's Park, located 6 miles from Ponto, a suitable alternative to a Coastal Park and open-space for Ponto / west of I-5.

☐ _____

I thank you for your consideration!

Sign: _____

Print Name: _____

Date: _____

Address: _____

Email to:

Matt.Hall@carlsbadca.gov; CityCouncil@carlsbadca.gov; gbuhr@coastal.ca.gov;
Erin.Prahler@coastal.ca.gov; info@peopleforponto.com

People for Ponto

Re: Ponto Beach / Parks and Open Space Deficit

Dear Mayor Hall, Carlsbad City Council, and California Coastal Commission:

I am informed that there is a current 6.6 acre park deficit in Coastal Southwest quadrant of Carlsbad, (south of Palomar Airport Road and west of El Camino Real); that there is a 30 acre open-space deficit in Zone 9 (west of I-5 and south of Poinsettia) of the Growth Management Plan; that the City is not requiring developers to first look at non-residential reserve and parks in Planning Area F (the large, undeveloped area west of the railroad tracks, north of Avenida Encinas and south of Cape Rey Hotel); and most importantly, I am informed that the City Council is currently reviewing plans to build a high-density, residential community in Planning Area F, a location perfectly situated to remedy the above deficits.

Accordingly, I am requesting and making my position known that:

- ☒ I want the City of Carlsbad to build a park at Ponto to serve residents and visitors alike.
- ☐ I believe any and all development west of I-5 should be dependent on developers providing the required and currently missing 30 acres of open-space.
- ☒ I do not want high-density, residential development at Ponto.
- ☒ I do not consider the proposed Veteran's Park, located 6 miles from Ponto, a suitable alternative to a Coastal Park and open-space for Ponto / west of I-5.
- ☐ _____

I thank you for your consideration!

Sign: _____

Print Name: Nica Devine

Date: 10/16/18

Address: 561 Cornish Drive

Encinitas, 92024

Email to:

Matt.Hall@carlsbadca.gov; CityCouncil@carlsbadca.gov; gbuhr@coastal.ca.gov;

Erin.Prahler@coastal.ca.gov; info@peopleforponto.com

People for Ponto

Re: Ponto Beach / Parks and Open Space Deficit

Dear Mayor Hall, Carlsbad City Council, and California Coastal Commission:

I am informed that there is a current 6.6 acre park deficit in Coastal Southwest quadrant of Carlsbad, (south of Palomar Airport Road and west of El Camino Real); that there is a 30 acre open-space deficit in Zone 9 (west of I-5 and south of Poinsettia) of the Growth Management Plan; that the City is not requiring developers to first look at non-residential reserve and parks in Planning Area F (the large, undeveloped area west of the railroad tracks, north of Avenida Encinas and south of Cape Rey Hotel); and most importantly, I am informed that the City Council is currently reviewing plans to build a high-density, residential community in Planning Area F, a location perfectly situated to remedy the above deficits.

Accordingly, I am requesting and making my position known that:

- ☒ I want the City of Carlsbad to build a park at Ponto to serve residents and visitors alike.
- ☐ I believe any and all development west of I-5 should be dependent on developers providing the required and currently missing 30 acres of open-space.
- ☐ I do not want high-density, residential development at Ponto.
- ☐ I do not consider the proposed Veteran's Park, located 6 miles from Ponto, a suitable alternative to a Coastal Park and open-space for Ponto / west of I-5.

☐

I thank you for your consideration!

Sign: _____

Print Name: _____

Date: _____

Address: _____

[Signature]
Gonzalo del Pino
10/20/2018
1095 S. 500 W #12
Provo UT.

Email to:

Matt.Hall@carlsbadca.gov; CityCouncil@carlsbadca.gov; gbuhr@coastal.ca.gov;
Erin.Prahler@coastal.ca.gov; info@peopleforponto.com

People for Ponto

Develop Ponto Right

Re: Ponto Beach / Parks and Open Space Deficit

Dear Mayor Hall, Carlsbad City Council, and California Coastal Commission:

I am informed that there is a current 6.6 acre park deficit in Coastal Southwest quadrant of Carlsbad, (south of Palomar Airport Road and west of El Camino Real); that there is a 30 acre open-space deficit in Zone 9 (west of I-5 and south of Poinsettia) of the Growth Management Plan; that the City is not requiring developers to first look at non-residential reserve and parks in Planning Area F (the large, undeveloped area west of the railroad tracks, north of Avenida Encinas and south of Cape Rey Hotel); and most importantly, I am informed that the City Council is currently reviewing plans to build a high-density, residential community in Planning Area F, a location perfectly situated to remedy the above deficits.

Accordingly, I am requesting and making my position known that:

- ☒ I want the City of Carlsbad to build a park at Ponto to serve residents and visitors alike.
- ☐ I believe any and all development west of I-5 should be dependent on developers providing the required and currently missing 30 acres of open-space.
- ☐ I do not want high-density, residential development at Ponto.
- ☐ I do not consider the proposed Veteran's Park, located 6 miles from Ponto, a suitable alternative to a Coastal Park and open-space for Ponto / west of I-5.
- ☐ _____

I thank you for your consideration!

Sign: _____

Print Name: _____

Date: _____

Address: _____

Alexander Dochnal

Alexander Dochnal

10/25/18

San Antonio, TX

Email to:

Matt.Hall@carlsbadca.gov; CityCouncil@carlsbadca.gov; gbuhr@coastal.ca.gov;
Erin.Prahler@coastal.ca.gov; info@peopleforponto.com

People for Ponto

Re: Ponto Beach / Parks and Open Space Deficit

Dear Mayor Hall, Carlsbad City Council, and California Coastal Commission:

I am informed that there is a current 6.6 acre park deficit in Coastal Southwest quadrant of Carlsbad, (south of Palomar Airport Road and west of El Camino Real); that there is a 30 acre open-space deficit in Zone 9 (west of I-5 and south of Poinsettia) of the Growth Management Plan; that the City is not requiring developers to first look at non-residential reserve and parks in Planning Area F (the large, undeveloped area west of the railroad tracks, north of Avenida Encinas and south of Cape Rey Hotel); and most importantly, I am informed that the City Council is currently reviewing plans to build a high-density, residential community in Planning Area F, a location perfectly situated to remedy the above deficits.

Accordingly, I am requesting and making my position known that:

- ☐ I want the City of Carlsbad to build a park at Ponto to serve residents and visitors alike.
- ☒ I believe any and all development west of I-5 should be dependent on developers providing the required and currently missing 30 acres of open-space.
- ☒ I do not want high-density, residential development at Ponto.
- ☒ I do not consider the proposed Veteran's Park, located 6 miles from Ponto, a suitable alternative to a Coastal Park and open-space for Ponto / west of I-5.

☐ _____

I thank you for your consideration!

Sign: _____

Print Name: _____

Date: _____

Address: _____

Email to:

Matt.Hall@carlsbadca.gov; CityCouncil@carlsbadca.gov; gbuhr@coastal.ca.gov;
Erin.Prahler@coastal.ca.gov; info@peopleforponto.com

Stefanie Del Mar
11/4/2018
321 Redwood
Carlsbad, CA

97008

People for Ponto

Re: Ponto Beach / Parks and Open Space Deficit

Dear Mayor Hall, Carlsbad City Council, and California Coastal Commission:

I am informed that there is a current 6.6 acre park deficit in Coastal Southwest quadrant of Carlsbad, (south of Palomar Airport Road and west of El Camino Real); that there is a 30 acre open-space deficit in Zone 9 (west of I-5 and south of Poinsettia) of the Growth Management Plan; that the City is not requiring developers to first look at non-residential reserve and parks in Planning Area F (the large, undeveloped area west of the railroad tracks, north of Avenida Encinas and south of Cape Rey Hotel); and most importantly, I am informed that the City Council is currently reviewing plans to build a high-density, residential community in Planning Area F, a location perfectly situated to remedy the above deficits.

Accordingly, I am requesting and making my position known that:

☒ I want the City of Carlsbad to build a park at Ponto to serve residents and visitors alike.

☒ I believe any and all development west of I-5 should be dependent on developers providing the required and currently missing 30 acres of open-space.

☒ I do not want high-density, residential development at Ponto.

☒ I do not consider the proposed Veteran's Park, located 6 miles from Ponto, a suitable alternative to a Coastal Park and open-space for Ponto / west of I-5.

☐


I thank you for your consideration!

Sign:

Print Name:

Date:

Address:



Danielle Davis

11/17/18

1807 University Ave San Diego
CA 92103

Email to:

Matt.Hall@carlsbadca.gov; CityCouncil@carlsbadca.gov; gbuhr@coastal.ca.gov;

Erin.Prahler@coastal.ca.gov; info@peopleforponto.com

People for Ponto

Re: Ponto Beach / Parks and Open Space Deficit

Dear Mayor Hall, Carlsbad City Council, and California Coastal Commission:


I am informed that there is a current 6.6 acre park deficit in Coastal Southwest quadrant of Carlsbad, (south of Palomar Airport Road and west of El Camino Real); that there is a 30 acre open-space deficit in Zone 9 (west of I-5 and south of Poinsettia) of the Growth Management Plan; that the City is not requiring developers to first look at non-residential reserve and parks in Planning Area F (the large, undeveloped area west of the railroad tracks, north of Avenida Encinas and south of Cape Rey Hotel); and most importantly, I am informed that the City Council is currently reviewing plans to build a high-density, residential community in Planning Area F, a location perfectly situated to remedy the above deficits.

Accordingly, I am requesting and making my position known that:

- ☒ I want the City of Carlsbad to build a park at Ponto to serve residents and visitors alike.
- ☒ I believe any and all development west of I-5 should be dependent on developers providing the required and currently missing 30 acres of open-space.
- ☒ I do not want high-density, residential development at Ponto.
- ☒ I do not consider the proposed Veteran's Park, located 6 miles from Ponto, a suitable alternative to a Coastal Park and open-space for Ponto / west of I-5.
- ☒ _____

I thank you for your consideration!

Sign:



Print Name:

Chris Daverse

Date:

11/17/18

Address:

6105 Mtn. Villa Circle
Austin, TX 78731

Email to:

Matt.Hall@carlsbadca.gov; CityCouncil@carlsbadca.gov; gbuhr@coastal.ca.gov;

Erin.Prahler@coastal.ca.gov; info@peopleforponto.com

Re: Ponto Beach / Parks and Open Space Deficit

Dear Mayor Hall, Carlsbad City Council, and California Coastal Commission:

I am informed that there is a current 6.6 acre park deficit in Coastal Southwest quadrant of Carlsbad, (south of Palomar Airport Road and west of El Camino Real); that there is a 30 acre open-space deficit in Zone 9 (west of I-5 and south of Poinsettia) of the Growth Management Plan; that the City is not requiring developers to first look at non-residential reserve and parks in Planning Area F (the large, undeveloped area west of the railroad tracks, north of Avenida Encinas and south of Cape Rey Hotel); and most importantly, I am informed that the City Council is currently reviewing plans to build a high-density, residential community in Planning Area F, a location perfectly situated to remedy the above deficits.

Accordingly, I am requesting and making my position known that:

- ☒ I want the City of Carlsbad to build a park at Ponto to serve residents and visitors alike.
- ☒ I believe any and all development west of I-5 should be dependent on developers providing the required and currently missing 30 acres of open-space.
- ☒ I do not want high-density, residential development at Ponto.
- ☒ I do not consider the proposed Veteran's Park, located 6 miles from Ponto, a suitable alternative to a Coastal Park and open-space for Ponto / west of I-5.
- ☒ The currently proposed development is not suitable.

I thank you for your consideration!

Sign: 

Print Name: ROGER DAVY

Date: 21 OCT 2018

Address: 549 BURTON CT.
CARLSBAD CA 92011

Email to:

Matt.Hall@carlsbadca.gov; CityCouncil@carlsbadca.gov; gbuhr@coastal.ca.gov;
Erin.Prahler@coastal.ca.gov; info@peopleforponto.com

Dear Mayor Hall, Carlsbad City Council and California Coastal Commission:

I am informed that:

- Carlsbad must consider on Planning Area F at Ponto the need for a public park at Ponto as part of the Draft Local Coastal Program Amendment.
- There is no public park at Ponto even though City Park Standards requires a minimum of 6.5 acres of parkland for Ponto.
- There is a current 6.6 acre park deficit in Coastal Southwest quadrant of Carlsbad, (south of Palomar Airport Road and west of El Camino Real).
- There are no Coastal Parks in all of South Carlsbad. 64,000 South Carlsbad citizens have no Coastal Park.
- Ponto is at the center of a larger 6-mile stretch of coastline in that has no Coastal Parks.
- Ponto has a city documented 30 acre open-space standard deficit that a Coastal Park would help resolve.
- And most importantly, I am informed that the City is currently ignoring these issues and in the Draft Local Coastal Program Amendment is proposing to eliminate the last opportunity to create a much-needed Coastal Park at Ponto.

Accordingly, I am making it known that:

- ☒ I want the Draft Local Coastal Program Amendment to provide for a Coastal Park at Ponto
- ☒ I want the City to provide a true Citizen-based Park Planning process for Ponto
- ☒ I want the City of Carlsbad to budget money in their capital improvement program to purchase Planning Area F and build a park at Ponto to serve residents and visitors alike.
- ☒ I want to preserve what little Coastal Open Space Carlsbad has remaining for future generations and our visitor industry.
- ☒ I am not in favor of future residential development at Ponto, but think this last small amount of vacant Coastal land should be reserved for Coastal Recreation.

☐ _____

I request that my comments be put on record in the official public records for Planning Area F.

Thank you.

Sign: _____

Print Name: _____

Date: _____

City, State: _____

Matt.Hall@carlsbadca.gov; CityCouncil@carlsbadca.gov; Scott.Chadwick@carlsbadca.gov; Kyle.Lancaster@carlsbadca.gov; lisa.urbach@parks.ca.gov; Kathleen@carlsbad.org; mike.pacheco@carlsbadca.gov; gbuhr@coastal.ca.gov; cort.hitchens@coastal.ca.gov; Erin.Prahl@coastal.ca.gov; Don.Neu@carlsbadca.gov; Gary.Barberio@carlsbadca.gov; info@peopleforponto.com

People for Ponto

Develop Ponto Right

Dear Mayor Hall, Carlsbad City Council and California Coastal Commission:

I am informed that:

- Carlsbad must consider on Planning Area F at Ponto the need for a public park at Ponto as part of the Draft Local Coastal Program Amendment.
- There is no public park at Ponto even though City Park Standards requires a minimum of 6.5 acres of parkland for Ponto.
- There is a current 6.6 acre park deficit in Coastal Southwest quadrant of Carlsbad, (south of Palomar Airport Road and west of El Camino Real).
- There are no Coastal Parks in all of South Carlsbad. 64,000 South Carlsbad citizens have no Coastal Park.
- Ponto is at the center of a larger 6-mile stretch of coastline in that has no Coastal Parks.
- Ponto has a city documented 30 acre open-space standard deficit that a Coastal Park would help resolve.
- And most importantly, I am informed that the City is currently ignoring these issues and in the Draft Local Coastal Program Amendment is proposing to eliminate the last opportunity to create a much-needed Coastal Park at Ponto.

Accordingly, I am making it known that:

- ☒ I want the Draft Local Coastal Program Amendment to provide for a Coastal Park at Ponto
- ☒ I want the City to provide a true Citizen-based Park Planning process for Ponto
- ☒ I want the City of Carlsbad to budget money in their capital improvement program to purchase Planning Area F and build a park at Ponto to serve residents and visitors alike.
- ☒ I want to preserve what little Coastal Open Space Carlsbad has remaining for future generations and our visitor industry.
- ☒ I am **not** in favor of future residential development at Ponto, but think this last small amount of vacant Coastal land should be reserved for Coastal Recreation.

☐ _____

I request that my comments be put on record in the official public records for Planning Area F.

Thank you.

Sign:

Richard E. Edison

Print Name:

RICHARD E. EDISON

Date:

1/27/20

City, State:

CARLSBAD, CA.

People for Ponto

Draft Local Coastal Program

Dear Mayor Hall, Carlsbad City Council and California Coastal Commission:

I am informed that:

- Carlsbad must consider on Planning Area F at Ponto the need for a public park at Ponto as part of the Draft Local Coastal Program Amendment.
- There is no public park at Ponto even though City Park Standards requires a minimum of 6.5 acres of parkland for Ponto.
- There is a current 6.6 acre park deficit in Coastal Southwest quadrant of Carlsbad, (south of Palomar Airport Road and west of El Camino Real).
- There are no Coastal Parks in all of South Carlsbad. 64,000 South Carlsbad citizens have no Coastal Park.
- Ponto is at the center of a larger 6-mile stretch of coastline in that has no Coastal Parks.
- Ponto has a city documented 30 acre open-space standard deficit that a Coastal Park would help resolve.
- And most importantly, I am informed that the City is currently ignoring these issues and in the Draft Local Coastal Program Amendment is proposing to eliminate the last opportunity to create a much-needed Coastal Park at Ponto.

Accordingly, I am making it known that:

- ☒ I want the Draft Local Coastal Program Amendment to provide for a Coastal Park at Ponto
- ☒ I want the City to provide a true Citizen-based Park Planning process for Ponto
- ☒ I want the City of Carlsbad to budget money in their capital improvement program to purchase Planning Area F and build a park at Ponto to serve residents and visitors alike.
- ☒ I want to preserve what little Coastal Open Space Carlsbad has remaining for future generations and our visitor industry.
- ☒ I am **not** in favor of future residential development at Ponto, but think this last small amount of vacant Coastal land should be reserved for Coastal Recreation.

☐ _____

I request that my comments be put on record in the official public records for Planning Area F.

Thank you.

Sign:

Bonny J. Eidson

Print Name:

BONNY J. EIDSON

Date:

1/27/20

City, State:

Carlsbad, CA

People for Ponto

Donna Evans

Dear Mayor Hall, Carlsbad City Council and California Coastal Commission:

I am informed that:

- Carlsbad must consider on Planning Area F at Ponto the need for a public park at Ponto as part of the Draft Local Coastal Program Amendment.
- There is no public park at Ponto even though City Park Standards requires a minimum of 6.5 acres of parkland for Ponto.
- There is a current 6.6 acre park deficit in Coastal Southwest quadrant of Carlsbad, (south of Palomar Airport Road and west of El Camino Real).
- There are no Coastal Parks in all of South Carlsbad. 64,000 South Carlsbad citizens have no Coastal Park.
- Ponto is at the center of a larger 6-mile stretch of coastline in that has no Coastal Parks.
- Ponto has a city documented 30 acre open-space standard deficit that a Coastal Park would help resolve.
- And most importantly, I am informed that the City is currently ignoring these issues and in the Draft Local Coastal Program Amendment is proposing to eliminate the last opportunity to create a much-needed Coastal Park at Ponto.

Accordingly, I am making it known that:

- ☒ I want the Draft Local Coastal Program Amendment to provide for a Coastal Park at Ponto
- ☒ I want the City to provide a true Citizen-based Park Planning process for Ponto
- ☒ I want the City of Carlsbad to budget money in their capital improvement program to purchase Planning Area F and build a park at Ponto to serve residents and visitors alike.
- ☒ I want to preserve what little Coastal Open Space Carlsbad has remaining for future generations and our visitor industry.
- ☒ I am **not** in favor of future residential development at Ponto, but think this last small amount of vacant Coastal land should be reserved for Coastal Recreation.

☐ _____

I request that my comments be put on record in the official public records for Planning Area F.

Thank you.

Sign:

Print Name:

Date:

City, State:

Donna Evans
DONNA EVANS
1-27-20
Carlsbad, Ca 92011

People for Ponto

Develop Ponto Right

Dear Mayor Hall, Carlsbad City Council and California Coastal Commission:

I am informed that:

- Carlsbad must consider on Planning Area F at Ponto the need for a public park at Ponto as part of the Draft Local Coastal Program Amendment.
- There is no public park at Ponto even though City Park Standards requires a minimum of 6.5 acres of parkland for Ponto.
- There is a current 6.6 acre park deficit in Coastal Southwest quadrant of Carlsbad, (south of Palomar Airport Road and west of El Camino Real).
- There are no Coastal Parks in all of South Carlsbad. 64,000 South Carlsbad citizens have no Coastal Park.
- Ponto is at the center of a larger 6-mile stretch of coastline in that has no Coastal Parks.
- Ponto has a city documented 30 acre open-space standard deficit that a Coastal Park would help resolve.
- And most importantly, I am informed that the City is currently ignoring these issues and in the Draft Local Coastal Program Amendment is proposing to eliminate the last opportunity to create a much-needed Coastal Park at Ponto.

Accordingly, I am making it known that:

- ☒ I want the Draft Local Coastal Program Amendment to provide for a Coastal Park at Ponto
- ☒ I want the City to provide a true Citizen-based Park Planning process for Ponto
- ☒ I want the City of Carlsbad to budget money in their capital improvement program to purchase Planning Area F and build a park at Ponto to serve residents and visitors alike.
- ☒ I want to preserve what little Coastal Open Space Carlsbad has remaining for future generations and our visitor industry.
- ☒ I am **not** in favor of future residential development at Ponto, but think this last small amount of vacant Coastal land should be reserved for Coastal Recreation.

☐ _____

I request that my comments be put on record in the official public records for Planning Area F.

Thank you.

Sign: _____

Print Name: _____

Date: _____

City, State: _____

Matt.Hall@carlsbadca.gov; CityCouncil@carlsbadca.gov; Scott.Chadwick@carlsbadca.gov; Kyle.Lancaster@carlsbadca.gov; lisa.urbach@parks.ca.gov; Kathleen@carlsbad.org; mike.pacheco@carlsbadca.gov; gbuhr@coastal.ca.gov; cort.hitchens@coastal.ca.gov; Erin.Prahler@coastal.ca.gov; Don.Neu@carlsbadca.gov; Gary.Barberio@carlsbadca.gov; info@peopleforponto.com

People for Ponto

Draw Up Ponto Road

Dear Mayor Hall, Carlsbad City Council and California Coastal Commission:

I am informed that:

- Carlsbad must consider on Planning Area F at Ponto the need for a public park at Ponto as part of the Draft Local Coastal Program Amendment.
- There is no public park at Ponto even though City Park Standards requires a minimum of 6.5 acres of parkland for Ponto.
- There is a current 6.6 acre park deficit in Coastal Southwest quadrant of Carlsbad, (south of Palomar Airport Road and west of El Camino Real).
- There are no Coastal Parks in all of South Carlsbad. 64,000 South Carlsbad citizens have no Coastal Park.
- Ponto is at the center of a larger 6-mile stretch of coastline in that has no Coastal Parks.
- Ponto has a city documented 30 acre open-space standard deficit that a Coastal Park would help resolve.
- And most importantly, I am informed that the City is currently ignoring these issues and in the Draft Local Coastal Program Amendment is proposing to eliminate the last opportunity to create a much-needed Coastal Park at Ponto.

Accordingly, I am making it known that:

- ☒ I want the Draft Local Coastal Program Amendment to provide for a Coastal Park at Ponto
- ☒ I want the City to provide a true Citizen-based Park Planning process for Ponto
- ☒ I want the City of Carlsbad to budget money in their capital improvement program to purchase Planning Area F and build a park at Ponto to serve residents and visitors alike.
- ☒ I want to preserve what little Coastal Open Space Carlsbad has remaining for future generations and our visitor industry.
- ☒ I am **not** in favor of future residential development at Ponto, but think this last small amount of vacant Coastal land should be reserved for Coastal Recreation.

☐ _____

I request that my comments be put on record in the official public records for Planning Area F.


Thank you.

Sign:

Print Name:

Date:

City, State:


Brenda Fichtner
1/29/20
Carlsbad, CA

People for Ponto

Re: Ponto Beach / Parks and Open Space Deficit

Dear Mayor Hall, Carlsbad City Council, and California Coastal Commission:

I am informed that there is a current 6.6 acre park deficit in Coastal Southwest quadrant of Carlsbad, (south of Palomar Airport Road and west of El Camino Real); that there is a 30 acre open-space deficit in Zone 9 (west of I-5 and south of Poinsettia) of the Growth Management Plan; that the City is not requiring developers to first look at non-residential reserve and parks in Planning Area F (the large, undeveloped area west of the railroad tracks, north of Avenida Encinas and south of Cape Rey Hotel); and most importantly, I am informed that the City Council is currently reviewing plans to build a high-density, residential community in Planning Area F, a location perfectly situated to remedy the above deficits.

Accordingly, I am requesting and making my position known that:

- ☒ I want the City of Carlsbad to build a park at Ponto to serve residents and visitors alike.
- ☒ I believe any and all development west of I-5 should be dependent on developers providing the required and currently missing 30 acres of open-space.
- ☒ I do not want high-density, residential development at Ponto.
- ☒ I do not consider the proposed Veteran's Park, located 6 miles from Ponto, a suitable alternative to a Coastal Park and open-space for Ponto / west of I-5.

☐

I thank you for your consideration!

Sign:

Print Name:

Date:

Address:



Jennifer Eddo.

~~11-4-31~~ 11-4-31

4739 Birchwood Circle

Email to:

Matt.Hall@carlsbadca.gov; CityCouncil@carlsbadca.gov; gbuhr@coastal.ca.gov;
Erin.Prahler@coastal.ca.gov; info@peopleforponto.com

File for Ponto

Re: Ponto Beach / Parks and Open Space Deficit

Dear Mayor Hall, Carlsbad City Council and California Coastal Commission:

I am informed that there is a current 6.6 acre park deficit in Coastal Southwest quadrant of Carlsbad, (south of Palomar Airport Road and west of El Camino Real); that there is a 30 acre open-space deficit in Zone 9 (west of I-5 and south of Poinsettia) of the Growth Management Plan; that the City is not requiring developers to first look at non-residential reserve and parks in Planning Area F (the large, undeveloped area west of the railroad tracks, north of Avenida Encinas and south of Cape Rey Hotel); and most importantly, I am informed that the City Council is currently reviewing plans to build a high-density, residential community in Planning Area F, a location perfectly situated to remedy the above deficits.

Accordingly, I am requesting and making my position known that:

☒ I want the City of Carlsbad to build a park at Ponto to serve residents and visitors alike.

☐ I believe any and all development west of I-5 should be dependent on developers providing the required and currently missing 30 acres of open-space.

☐ I do not want high-density, residential development at Ponto.

☒ I do not consider the proposed Veteran's Park, located 6 miles from Ponto, a suitable alternative to a Coastal Park and open-space for Ponto / west of I-5

☐ _____

Thank you for your consideration!

Sign:

Robyn S. Ellayad

Print Name:

Robyn S. Ellayad

Date:

10-20-18

Address:

7520 Magellan Street
Carlsbad, CA 92011

Ponto Beach / Parks and Open Space Deficit

Re: Ponto Beach / Parks and Open Space Deficit

Dear Mayor Hall, Carlsbad City Council and California Coastal Commission:

I am informed that there is a current 6.6 acre park deficit in Coastal Southwest quadrant of Carlsbad, (south of Palomar Airport Road and west of El Camino Real); that there is a 30 acre open-space deficit in Zone 9 (west of I-5 and south of Poinsettia) of the Growth Management Plan; that the City is not requiring developers to first look at non-residential reserve and parks in Planning Area F (the large, undeveloped area west of the railroad tracks, north of Avenida Encinas and south of Cape Rey Hotel); and most importantly, I am informed that the City Council is currently reviewing plans to build a high-density, residential community in Planning Area F, a location perfectly situated to remedy the above deficits.

Accordingly, I am requesting and making my position known that:

- ☒ I want the City of Carlsbad to build a park at Ponto to serve residents and visitors alike.
- ☒ I believe any and all development west of I-5 should be dependent on developers providing the required and currently missing 30 acres of open-space.
- ☒ I do not want high-density, residential development at Ponto.
- ☒ I do not consider the proposed Veteran's Park, located 6 miles from Ponto, a suitable alternative to a Coastal Park and open-space for Ponto / west of I-5

☐


Thank you for your consideration!

Sign:

Print Name:

Date:

Address:


Melissa Exels
10/16/18
14316 Capistrano Dr.
Carlsbad, CA 92011

People for Ponto

Develop Ponto Right

Re: Ponto Beach / Parks and Open Space Deficit

Dear Mayor Hall, Carlsbad City Council, and California Coastal Commission:

I am informed that there is a current 6.6 acre park deficit in Coastal Southwest quadrant of Carlsbad, (south of Palomar Airport Road and west of El Camino Real); that there is a 30 acre open-space deficit in Zone 9 (west of I-5 and south of Poinsettia) of the Growth Management Plan; that the City is not requiring developers to first look at non-residential reserve and parks in Planning Area F (the large, undeveloped area west of the railroad tracks, north of Avenida Encinas and south of Cape Rey Hotel); and most importantly, I am informed that the City Council is currently reviewing plans to build a high-density, residential community in Planning Area F, a location perfectly situated to remedy the above deficits.

Accordingly, I am requesting and making my position known that:

- ☒ I want the City of Carlsbad to build a park at Ponto to serve residents and visitors alike.
- ☒ I believe any and all development west of I-5 should be dependent on developers providing the required and currently missing 30 acres of open-space.
- ☒ I do not want high-density, residential development at Ponto.
- ☒ I do not consider the proposed Veteran's Park, located 6 miles from Ponto, a suitable alternative to a Coastal Park and open-space for Ponto / west of I-5.

☐ _____

I thank you for your consideration!

Sign: _____

Print Name: LAURIE EDWARDS

Date: 11/29/18

Address: 14 ABERCROMBIE ST, WEST WOLLONGONG,
NSW, AUSTRALIA - 2500

Email to:

Matt.Hall@carlsbadca.gov; CityCouncil@carlsbadca.gov; gbuhr@coastal.ca.gov;
Erin.Prahler@coastal.ca.gov; info@peopleforponto.com

People for Ponto

People for Ponto is a non-profit organization dedicated to the preservation and development of the Ponto area in Carlsbad, California. We are currently working on a Draft Local Coastal Program Amendment to ensure the area is protected and developed in a sustainable manner.

Dear Mayor Hall, Carlsbad City Council and California Coastal Commission:

I am informed that:

- Carlsbad must consider on Planning Area F at Ponto the need for a public park at Ponto as part of the Draft Local Coastal Program Amendment.
- There is no public park at Ponto even though City Park Standards requires a minimum of 6.5 acres of parkland for Ponto.
- There is a current 6.6 acre park deficit in Coastal Southwest quadrant of Carlsbad, (south of Palomar Airport Road and west of El Camino Real).
- There are no Coastal Parks in all of South Carlsbad. 64,000 South Carlsbad citizens have no Coastal Park.
- Ponto is at the center of a larger 6-mile stretch of coastline in that has no Coastal Parks.
- Ponto has a city documented 30 acre open-space standard deficit that a Coastal Park would help resolve.
- And most importantly, I am informed that the City is currently ignoring these issues and in the Draft Local Coastal Program Amendment is proposing to eliminate the last opportunity to create a much-needed Coastal Park at Ponto.

Accordingly, I am making it known that:

- ☒ I want the Draft Local Coastal Program Amendment to provide for a Coastal Park at Ponto
- ☒ I want the City to provide a true Citizen-based Park Planning process for Ponto
- ☒ I want the City of Carlsbad to budget money in their capital improvement program to purchase Planning Area F and build a park at Ponto to serve residents and visitors alike.
- ☒ I want to preserve what little Coastal Open Space Carlsbad has remaining for future generations and our visitor industry.
- ☒ I am **not** in favor of future residential development at Ponto, but think this last small amount of vacant Coastal land should be reserved for Coastal Recreation.

☐ _____

I request that my comments be put on record in the official public records for Planning Area F.

Thank you.

Sign: _____

Print Name: _____

Date: _____

City, State: _____

People for Ponto

Develop Ponto Right

Dear Mayor Hall, Carlsbad City Council and California Coastal Commission:

I am informed that:

- Carlsbad must consider on Planning Area F at Ponto the need for a public park at Ponto as part of the Draft Local Coastal Program Amendment.
- There is no public park at Ponto even though City Park Standards requires a minimum of 6.5 acres of parkland for Ponto.
- There is a current 6.6 acre park deficit in Coastal Southwest quadrant of Carlsbad, (south of Palomar Airport Road and west of El Camino Real).
- There are no Coastal Parks in all of South Carlsbad. 64,000 South Carlsbad citizens have no Coastal Park.
- Ponto is at the center of a larger 6-mile stretch of coastline in that has no Coastal Parks.
- Ponto has a city documented 30 acre open-space standard deficit that a Coastal Park would help resolve.
- And most importantly, I am informed that the City is currently ignoring these issues and in the Draft Local Coastal Program Amendment is proposing to eliminate the last opportunity to create a much-needed Coastal Park at Ponto.

Accordingly, I am making it known that:

- ☒ I want the Draft Local Coastal Program Amendment to provide for a Coastal Park at Ponto
- ☒ I want the City to provide a true Citizen-based Park Planning process for Ponto
- ☒ I want the City of Carlsbad to budget money in their capital improvement program to purchase Planning Area F and build a park at Ponto to serve residents and visitors alike.
- ☒ I want to preserve what little Coastal Open Space Carlsbad has remaining for future generations and our visitor industry.
- ☒ I am **not** in favor of future residential development at Ponto, but think this last small amount of vacant Coastal land should be reserved for Coastal Recreation.

☐ _____

I request that my comments be put on record in the official public records for Planning Area F.

Thank you.

Sign: _____

Print Name: _____

Date: _____

City, State: _____

People for Ponto

Draft Local Coastal Program

Dear Mayor Hall, Carlsbad City Council and California Coastal Commission:

I am informed that:

- Carlsbad must consider on Planning Area F at Ponto the need for a public park at Ponto as part of the Draft Local Coastal Program Amendment.
- There is no public park at Ponto even though City Park Standards requires a minimum of 6.5 acres of parkland for Ponto.
- There is a current 6.6 acre park deficit in Coastal Southwest quadrant of Carlsbad, (south of Palomar Airport Road and west of El Camino Real).
- There are no Coastal Parks in all of South Carlsbad. 64,000 South Carlsbad citizens have no Coastal Park.
- Ponto is at the center of a larger 6-mile stretch of coastline in that has no Coastal Parks.
- Ponto has a city documented 30 acre open-space standard deficit that a Coastal Park would help resolve.
- And most importantly, I am informed that the City is currently ignoring these issues and in the Draft Local Coastal Program Amendment is proposing to eliminate the last opportunity to create a much-needed Coastal Park at Ponto.

Accordingly, I am making it known that:


- ☒ I want the Draft Local Coastal Program Amendment to provide for a Coastal Park at Ponto
- ☒ I want the City to provide a true Citizen-based Park Planning process for Ponto
- ☒ I want the City of Carlsbad to budget money in their capital improvement program to purchase Planning Area F and build a park at Ponto to serve residents and visitors alike.
- ☒ I want to preserve what little Coastal Open Space Carlsbad has remaining for future generations and our visitor industry.
- ☒ I am **not** in favor of future residential development at Ponto, but think this last small amount of vacant Coastal land should be reserved for Coastal Recreation.

☐ _____

I request that my comments be put on record in the official public records for Planning Area F.

Thank you.

Sign:



Print Name:

Corey Fontyn

Date:

1/26/20

City, State:

Carlsbad CA

Matt.Hall@carlsbadca.gov; CityCouncil@carlsbadca.gov; Scott.Chadwick@carlsbadca.gov; Kyle.Lancaster@carlsbadca.gov; lisa.urbach@parks.ca.gov; Kathleen@carlsbad.org; mike.pacheco@carlsbadca.gov; gbuhr@coastal.ca.gov; cort.hitchens@coastal.ca.gov; Erin.Prahler@coastal.ca.gov; Don.Neu@carlsbadca.gov; Gary.Barberio@carlsbadca.gov; info@peopleforponto.com

People for Ponto

People for Ponto

Dear Mayor Hall, Carlsbad City Council and California Coastal Commission:

I am informed that:

- Carlsbad must consider on Planning Area F at Ponto the need for a public park at Ponto as part of the Draft Local Coastal Program Amendment.
- There is no public park at Ponto even though City Park Standards requires a minimum of 6.5 acres of parkland for Ponto.
- There is a current 6.6 acre park deficit in Coastal Southwest quadrant of Carlsbad, (south of Palomar Airport Road and west of El Camino Real).
- There are no Coastal Parks in all of South Carlsbad. 64,000 South Carlsbad citizens have no Coastal Park.
- Ponto is at the center of a larger 6-mile stretch of coastline in that has no Coastal Parks.
- Ponto has a city documented 30 acre open-space standard deficit that a Coastal Park would help resolve.
- And most importantly, I am informed that the City is currently ignoring these issues and in the Draft Local Coastal Program Amendment is proposing to eliminate the last opportunity to create a much-needed Coastal Park at Ponto.

Accordingly, I am making it known that:

- ☒ I want the Draft Local Coastal Program Amendment to provide for a Coastal Park at Ponto
- ☒ I want the City to provide a true Citizen-based Park Planning process for Ponto
- ☒ I want the City of Carlsbad to budget money in their capital improvement program to purchase Planning Area F and build a park at Ponto to serve residents and visitors alike.
- ☒ I want to preserve what little Coastal Open Space Carlsbad has remaining for future generations and our visitor industry.
- ☒ I am **not** in favor of future residential development at Ponto, but think this last small amount of vacant Coastal land should be reserved for Coastal Recreation.

☐ _____

I request that my comments be put on record in the official public records for Planning Area F.

Thank you.

Sign: _____

Print Name: _____

Date: _____

City, State: _____

Matt.Hall@carlsbadca.gov; CityCouncil@carlsbadca.gov; Scott.Chadwick@carlsbadca.gov; Kyle.Lancaster@carlsbadca.gov; lisa.urbach@parks.ca.gov; Kathleen@carlsbad.org; mike.pacheco@carlsbadca.gov; gbuhr@coastal.ca.gov; cort.hitchens@coastal.ca.gov; Erin.Prahler@coastal.ca.gov; Don.Neu@carlsbadca.gov; Gary.Barberio@carlsbadca.gov; info@peopleforponto.com

People for Ponto

Develop Ponto Right

Re: Ponto Beach / Parks and Open Space Deficit

Dear Mayor Hall, Carlsbad City Council and California Coastal Commission:

I am informed that there is a current 6.6 acre park deficit in Coastal Southwest quadrant of Carlsbad, (south of Palomar Airport Road and west of El Camino Real); that there is a 30 acre open-space deficit in Zone 9 (west of I-5 and south of Poinsettia) of the Growth Management Plan; that the City is not requiring developers to first look at non-residential reserve and parks in Planning Area F (the large, undeveloped area west of the railroad tracks, north of Avenida Encinas and south of Cape Rey Hotel); and most importantly, I am informed that the City Council is currently reviewing plans to build a high-density, residential community in Planning Area F, a location perfectly situated to remedy the above deficits.

Accordingly, I am requesting and making my position known that:

- ☒ I want the City of Carlsbad to build a park at Ponto to serve residents and visitors alike.
- ☒ I believe any and all development west of I-5 should be dependent on developers providing the required and currently missing 30 acres of open-space.
- ☒ I do not want high-density, residential development at Ponto.
- ☒ I do not consider the proposed Veteran's Park, located 6 miles from Ponto, a suitable alternative to a Coastal Park and open-space for Ponto / west of I-5

☐ _____

Thank you for your consideration!

Sign: _____

Print Name: _____

Date: _____

Address: _____

Amy Fong

Amy Fong

10/4/18

*537 Windsock Way
Carlsbad 92011*

People for Ponto

Develop Ponto River

Dear Mayor Hall, Carlsbad City Council and California Coastal Commission:

I am informed that:

- Carlsbad must consider on Planning Area F at Ponto the need for a public park at Ponto as part of the Draft Local Coastal Program Amendment.
- There is no public park at Ponto even though City Park Standards requires a minimum of 6.5 acres of parkland for Ponto.
- There is a current 6.6 acre park deficit in Coastal Southwest quadrant of Carlsbad, (south of Palomar Airport Road and west of El Camino Real).
- There are no Coastal Parks in all of South Carlsbad. 64,000 South Carlsbad citizens have no Coastal Park.
- Ponto is at the center of a larger 6-mile stretch of coastline in that has no Coastal Parks.
- Ponto has a city documented 30 acre open-space standard deficit that a Coastal Park would help resolve.
- And most importantly, I am informed that the City is currently ignoring these issues and in the Draft Local Coastal Program Amendment is proposing to eliminate the last opportunity to create a much-needed Coastal Park at Ponto.

Accordingly, I am making it known that:

- ☒ I want the Draft Local Coastal Program Amendment to provide for a Coastal Park at Ponto
- ☒ I want the City to provide a true Citizen-based Park Planning process for Ponto
- ☒ I want the City of Carlsbad to budget money in their capital improvement program to purchase Planning Area F and build a park at Ponto to serve residents and visitors alike.
- ☒ I want to preserve what little Coastal Open Space Carlsbad has remaining for future generations and our visitor industry.
- ☒ I am **not** in favor of future residential development at Ponto, but think this last small amount of vacant Coastal land should be reserved for Coastal Recreation.

☐ _____

I request that my comments be put on record in the official public records for Planning Area F.

Thank you.

Sign:

Amy Fong

Print Name:

Amy Fong

Date:

11/28/20

City, State:

Carlsbad, CA 92011

Re: Land Opportunity to Correct the Parks and Open Space Deficit at Ponto

Dear Mayor Hall, Carlsbad City Council, and California Coastal Commission:

I am informed that:

- 1) There is a current 6.6-acre park deficit in the Coastal Southwest quadrant of Carlsbad (south of Palomar Airport Road and west of El Camino Real), and that there are no Coastal Parks in all South Carlsbad and for a 4-6-mile section of San Diego County's coastline.
- 2) There is a 30-acre open-space deficit in Zone 9 (Ponto area - west of I-5 and south of Poinsettia).
- 3) The State and City of Carlsbad's Local Coastal Program (LCP) require that Planning Area F at Ponto (the 11-acre undeveloped area west of the railroad tracks, north of Avenida Encinas and south of Cape Rey Hotel) be considered as a public park for the benefit of Carlsbad residents and visitors.
- 4) And most importantly, I am informed that the 11-acre Planning Area F is NOW available for purchase.

Accordingly, I am making it known that:


- ☒ I want the City of Carlsbad to budget money in their capital improvement program to purchase Planning Area F and build a park at Ponto to serve residents and visitors alike.
- ☒ I want to preserve what little Coastal Open Space Carlsbad has remaining for future generations and our visitor industry.
- ☒ I am not in favor of future residential development at Ponto.

☐ _____

I request that my comments be put on record in the official public records for Planning Area F.

Thank you.

Sign:



Print Name:

Miranda Feuer

Date:

10/26/19

Address:

3374 Corte Terrae CA
Carlsbad

Email to: Matt.Hall@carlsbadca.gov; CityCouncil@carlsbadca.gov; Scott.Chadwick@carlsbadca.gov;
Kyle.Lancaster@carlsbadca.gov; lisa.urbach@parks.ca.gov; Kathleen@carlsbad.org; mike.pacheco@carlsbadca.gov;
gbuhr@coastal.ca.gov; cort.hitchens@coastal.ca.gov; Erin.Prahler@coastal.ca.gov; info@peopleforponto.com

People for Ponto

Develop Ponto Right

Re: Ponto Beach / Parks and Open Space Deficit

Dear Mayor Hall, Carlsbad City Council and California Coastal Commission:

I am informed that there is a current 6.6 acre park deficit in Coastal Southwest quadrant of Carlsbad, (south of Palomar Airport Road and west of El Camino Real); that there is a 30 acre open-space deficit in Zone 9 (west of I-5 and south of Poinsettia) of the Growth Management Plan; that the City is not requiring developers to first look at non-residential reserve and parks in Planning Area F (the large, undeveloped area west of the railroad tracks, north of Avenida Encinas and south of Cape Rey Hotel); and most importantly, I am informed that the City Council is currently reviewing plans to build a high-density, residential community in Planning Area F, a location perfectly situated to remedy the above deficits.

Accordingly, I am requesting and making my position known that:

☒ I want the City of Carlsbad to build a park at Ponto to serve residents and visitors alike.


☒ I believe any and all development west of I-5 should be dependent on developers providing the required and currently missing 30 acres of open-space.

☒ I do not want high-density, residential development at Ponto.

☒ I do not consider the proposed Veteran's Park, located 6 miles from Ponto, a suitable alternative to a Coastal Park and open-space for Ponto / west of I-5

☐ _____

Thank you for your consideration!

Sign: 
Print Name: Daniel E Fairbanks
Date: 10/4/18
Address: 7420 Capstan Dr.
Carlsbad, CA 92011

People for Ponto

Develop Ponto Right

Re: Ponto Beach / Parks and Open Space Deficit

Dear Mayor Hall, Carlsbad City Council and California Coastal Commission:

I am informed that there is a current 6.6 acre park deficit in Coastal Southwest quadrant of Carlsbad, (south of Palomar Airport Road and west of El Camino Real); that there is a 30 acre open-space deficit in Zone 9 (west of I-5 and south of Poinsettia) of the Growth Management Plan; that the City is not requiring developers to first look at non-residential reserve and parks in Planning Area F (the large, undeveloped area west of the railroad tracks, north of Avenida Encinas and south of Cape Rey Hotel); and most importantly, I am informed that the City Council is currently reviewing plans to build a high-density, residential community in Planning Area F, a location perfectly situated to remedy the above deficits.

Accordingly, I am requesting and making my position known that:

- ☒ I want the City of Carlsbad to build a park at Ponto to serve residents and visitors alike.
- ☒ I believe any and all development west of I-5 should be dependent on developers providing the required and currently missing 30 acres of open-space.
- ☒ I do not want high-density, residential development at Ponto.
- ☒ I do not consider the proposed Veteran's Park, located 6 miles from Ponto, a suitable alternative to a Coastal Park and open-space for Ponto / west of I-5

☐ _____

Thank you for your consideration!

Sign: 

Print Name: RANDALL D. FENG

Date: 04 OCT 2018

Address: 537 WIND SOLE WAY
CARLSBAD, CA 92011

People for Ponto

Re: Land Opportunity to Correct the Parks and Open Space Deficit at Ponto

Dear Mayor Hall, Carlsbad City Council, and California Coastal Commission:

I am informed that:

- 1) There is a current 6.6-acre park deficit in the Coastal Southwest quadrant of Carlsbad (south of Palomar Airport Road and west of El Camino Real), and that there are no Coastal Parks in all South Carlsbad and for a 4-6-mile section of San Diego County's coastline.
- 2) There is a 30-acre open-space deficit in Zone 9 (Ponto area - west of I-5 and south of Poinsettia).
- 3) The State and City of Carlsbad's Local Coastal Program (LCP) require that Planning Area F at Ponto (the 11-acre undeveloped area west of the railroad tracks, north of Avenida Encinas and south of Cape Rey Hotel) be considered as a public park for the benefit of Carlsbad residents and visitors.
- 4) And most importantly, I am informed that the 11-acre Planning Area F is NOW available for purchase.

Accordingly, I am making it known that:

- ☒ I want the City of Carlsbad to budget money in their capital improvement program to purchase Planning Area F and build a park at Ponto to serve residents and visitors alike.
- ☒ I want to preserve what little Coastal Open Space Carlsbad has remaining for future generations and our visitor industry.
- ☒ I am not in favor of future residential development at Ponto.
- ☐ _____

I request that my comments be put on record in the official public records for Planning Area F.

Thank you.

Sign: _____

Print Name: _____

Date: _____

Address: _____

GF

Alex Frazier

10/26/19

30500 Valley Center

Email to: Matt.Hall@carlsbadca.gov; CityCouncil@carlsbadca.gov; Scott.Chadwick@carlsbadca.gov; Kyle.Lancaster@carlsbadca.gov; lisa.urbach@parks.ca.gov; Kathleen@carlsbad.org; mike.pacheco@carlsbadca.gov; gbuhr@coastal.ca.gov; cort.hitchens@coastal.ca.gov; Erin.Prahler@coastal.ca.gov; Don.Neu@carlsbadca.gov; Gary.Barberio@carlsbadca.gov; info@peopleforponto.com

People for Ponto

DRIVER OF PONTON R 211

Re: Ponto Beach / Parks and Open Space Deficit

Dear Mayor Hall, Carlsbad City Council and California Coastal Commission:

I am informed that there is a current 6.6 acre park deficit in Coastal Southwest quadrant of Carlsbad, (south of Palomar Airport Road and west of El Camino Real); that there is a 30 acre open-space deficit in Zone 9 (west of I-5 and south of Poinsettia) of the Growth Management Plan; that the City is not requiring developers to first look at non-residential reserve and parks in Planning Area F (the large, undeveloped area west of the railroad tracks, north of Avenida Encinas and south of Cape Rey Hotel); and most importantly, I am informed that the City Council is currently reviewing plans to build a high-density, residential community in Planning Area F, a location perfectly situated to remedy the above deficits.

Accordingly, I am requesting and making my position known that:

- ☒ I want the City of Carlsbad to build a park at Ponto to serve residents and visitors alike.
- ☒ I believe any and all development west of I-5 should be dependent on developers providing the required and currently missing 30 acres of open-space.
- ☒ I do not want high-density, residential development at Ponto.
- ☒ I do not consider the proposed Veteran's Park, located 6 miles from Ponto, a suitable alternative to a Coastal Park and open-space for Ponto / west of I-5

☐

Thank you for your consideration!

Sign:

Print Name:

Date:

Address:

Natassia Francis

Natassia Francis

Oct 7 2018

7425 Capstan Dr

Carlsbad 92011

People for Ponto

PEOPLE FOR PONTO P.O. BOX 1111

Re: Ponto Beach / Parks and Open Space Deficit

Dear Mayor Hall, Carlsbad City Council and California Coastal Commission:

I am informed that there is a current 6.6 acre park deficit in Coastal Southwest quadrant of Carlsbad, (south of Palomar Airport Road and west of El Camino Real); that there is a 30 acre open-space deficit in Zone 9 (west of I-5 and south of Poinsettia) of the Growth Management Plan; that the City is not requiring developers to first look at non-residential reserve and parks in Planning Area F (the large, undeveloped area west of the railroad tracks, north of Avenida Encinas and south of Cape Rey Hotel); and most importantly, I am informed that the City Council is currently reviewing plans to build a high-density, residential community in Planning Area F, a location perfectly situated to remedy the above deficits.

Accordingly, I am requesting and making my position known that:

- ☒ I want the City of Carlsbad to build a park at Ponto to serve residents and visitors alike.
- ☒ I believe any and all development west of I-5 should be dependent on developers providing the required and currently missing 30 acres of open-space.
- ☒ I do not want high-density, residential development at Ponto.
- ☒ I do not consider the proposed Veteran's Park, located 6 miles from Ponto, a suitable alternative to a Coastal Park and open-space for Ponto / west of I-5

☐ _____

Thank you for your consideration!

Sign: _____

Print Name: _____

Date: _____

Address: _____

David Brian Farr
David Brian Farr
10/6/18
7359 Seafarer Place
Carlsbad, CA 92011

People for Ponto

WAX-001-P-001-0-001

Re: Ponto Beach / Parks and Open Space Deficit

Dear Mayor Hall, Carlsbad City Council and California Coastal Commission:

I am informed that there is a current 6.6 acre park deficit in Coastal Southwest quadrant of Carlsbad, (south of Palomar Airport Road and west of El Camino Real); that there is a 30 acre open-space deficit in Zone 9 (west of I-5 and south of Poinsettia) of the Growth Management Plan; that the City is not requiring developers to first look at non-residential reserve and parks in Planning Area F (the large, undeveloped area west of the railroad tracks, north of Avenida Encinas and south of Cape Rey Hotel); and most importantly, I am informed that the City Council is currently reviewing plans to build a high-density, residential community in Planning Area F, a location perfectly situated to remedy the above deficits.

Accordingly, I am requesting and making my position known that:

- ☒ I want the City of Carlsbad to build a park at Ponto to serve residents and visitors alike.
- ☐ I believe any and all development west of I-5 should be dependent on developers providing the required and currently missing 30 acres of open-space.
- ☐ I do not want high-density, residential development at Ponto.
- ☐ I do not consider the proposed Veteran's Park, located 6 miles from Ponto, a suitable alternative to a Coastal Park and open-space for Ponto / west of I-5
- ☐ _____

Thank you for your consideration!

Sign: 

Print Name: Matt Ferrara

Date: 10/6/18

Address: 7393 Seafair pl
carlsbad, ca 92011

People for Ponto

Develop Ponto Right

Re: Ponto Beach / Parks and Open Space Deficit

Dear Mayor Hall, Carlsbad City Council and California Coastal Commission:

I am informed that there is a current 6.6 acre park deficit in Coastal Southwest quadrant of Carlsbad, (south of Palomar Airport Road and west of El Camino Real); that there is a 30 acre open-space deficit in Zone 9 (west of I-5 and south of Poinsettia) of the Growth Management Plan; that the City is not requiring developers to first look at non-residential reserve and parks in Planning Area F (the large, undeveloped area west of the railroad tracks, north of Avenida Encinas and south of Cape Rey Hotel); and most importantly, I am informed that the City Council is currently reviewing plans to build a high-density, residential community in Planning Area F, a location perfectly situated to remedy the above deficits.

Accordingly, I am requesting and making my position known that:

- ☒ I want the City of Carlsbad to build a park at Ponto to serve residents and visitors alike.
- ☒ I believe any and all development west of I-5 should be dependent on developers providing the required and currently missing 30 acres of open-space.
- ☒ I do not want high-density, residential development at Ponto.
- ☒ I do not consider the proposed Veteran's Park, located 6 miles from Ponto, a suitable alternative to a Coastal Park and open-space for Ponto / west of I-5

☐ _____

Thank you for your consideration!

Sign:

Clower A. Farr

Print Name:

Clower A Farr

Date:

10.6.18

Address:

7359 Seafarer Rd.

Carlsbad CA 92011

People for Ponto

Develop Ponto Right

Re: Ponto Beach / Parks and Open Space Deficit

Dear Mayor Hall, Carlsbad City Council and California Coastal Commission:

I am informed that there is a current 6.6 acre park deficit in Coastal Southwest quadrant of Carlsbad, (south of Palomar Airport Road and west of El Camino Real); that there is a 30 acre open-space deficit in Zone 9 (west of I-5 and south of Poinsettia) of the Growth Management Plan; that the City is not requiring developers to first look at non-residential reserve and parks in Planning Area F (the large, undeveloped area west of the railroad tracks, north of Avenida Encinas and south of Cape Rey Hotel); and most importantly, I am informed that the City Council is currently reviewing plans to build a high-density, residential community in Planning Area F, a location perfectly situated to remedy the above deficits.

Accordingly, I am requesting and making my position known that:

- ☒ I want the City of Carlsbad to build a park at Ponto to serve residents and visitors alike.
- ☒ I believe any and all development west of I-5 should be dependent on developers providing the required and currently missing 30 acres of open-space.
- ☒ I do not want high-density, residential development at Ponto.
- ☒ I do not consider the proposed Veteran's Park, located 6 miles from Ponto, a suitable alternative to a Coastal Park and open-space for Ponto / west of I-5

☐ EIR?

Do the special events mentioned (wedding etc)
make ~~us~~ the city as much money as
what might be built?

Thank you for your consideration!

Sign:

Sandra Ferguson

Print Name:

SANDRA FERGUSON

Date:

Oct. 4, 2018

Address:

7065 Leeward St.
Carlsbad, Ca

92011

People for Ponto

Develop Ponto Right

Re: Ponto Beach / Parks and Open Space Deficit

Dear Mayor Hall, Carlsbad City Council and California Coastal Commission:

I am informed that there is a current 6.6 acre park deficit in Coastal Southwest quadrant of Carlsbad, (south of Palomar Airport Road and west of El Camino Real); that there is a 30 acre open-space deficit in Zone 9 (west of I-5 and south of Poinsettia) of the Growth Management Plan; that the City is not requiring developers to first look at non-residential reserve and parks in Planning Area F (the large, undeveloped area west of the railroad tracks, north of Avenida Encinas and south of Cape Rey Hotel); and most importantly, I am informed that the City Council is currently reviewing plans to build a high-density, residential community in Planning Area F, a location perfectly situated to remedy the above deficits.

Accordingly, I am requesting and making my position known that:

- ☒ I want the City of Carlsbad to build a park at Ponto to serve residents and visitors alike.
- ☒ I believe any and all development west of I-5 should be dependent on developers providing the required and currently missing 30 acres of open-space.
- ☒ I do not want high-density, residential development at Ponto.
- ☒ I do not consider the proposed Veteran's Park, located 6 miles from Ponto, a suitable alternative to a Coastal Park and open-space for Ponto / west of I-5

☒ Park space needed
no housing!!

Thank you for your consideration!

Sign: 

Print Name: Ron Fritz

Date: _____

Address: 1362 Escallonia
Carlsbad, CA
92001

People for Ponto

Develop Ponto Right

Re: Ponto Beach / Parks and Open Space Deficit

Dear Mayor Hall, Carlsbad City Council and California Coastal Commission:

I am informed that there is a current 6.6 acre park deficit in Coastal Southwest quadrant of Carlsbad, (south of Palomar Airport Road and west of El Camino Real); that there is a 30 acre open-space deficit in Zone 9 (west of I-5 and south of Poinsettia) of the Growth Management Plan; that the City is not requiring developers to first look at non-residential reserve and parks in Planning Area F (the large, undeveloped area west of the railroad tracks, north of Avenida Encinas and south of Cape Rey Hotel); and most importantly, I am informed that the City Council is currently reviewing plans to build a high-density, residential community in Planning Area F, a location perfectly situated to remedy the above deficits.

Accordingly, I am requesting and making my position known that:

- ☒ I want the City of Carlsbad to build a park at Ponto to serve residents and visitors alike.
 - ☒ I believe any and all development west of I-5 should be dependent on developers providing the required and currently missing 30 acres of open-space.
 - ☒ I do not want high-density, residential development at Ponto.
 - ☒ I do not consider the proposed Veteran's Park, located 6 miles from Ponto, a suitable alternative to a Coastal Park and open-space for Ponto / west of I-5
 - ☒ no more housing!
-
-
-

Thank you for your consideration!

Sign: *Dorothy Fritze*

Print Name: Dorothy Fritze

Date: 10-4-18

Address: 7362 Escallona Ct
Carlsbad, CA

People for Ponto

Deve do Ponto Right

Re: Ponto Beach / Parks and Open Space Deficit

Dear Mayor Hall, Carlsbad City Council and California Coastal Commission:

I am informed that there is a current 6.6 acre park deficit in Coastal Southwest quadrant of Carlsbad, (south of Palomar Airport Road and west of El Camino Real); that there is a 30 acre open-space deficit in Zone 9 (west of I-5 and south of Poinsettia) of the Growth Management Plan; that the City is not requiring developers to first look at non-residential reserve and parks in Planning Area F (the large, undeveloped area west of the railroad tracks, north of Avenida Encinas and south of Cape Rey Hotel); and most importantly, I am informed that the City Council is currently reviewing plans to build a high-density, residential community in Planning Area F, a location perfectly situated to remedy the above deficits.

Accordingly, I am requesting and making my position known that:

- ☒ I want the City of Carlsbad to build a park at Ponto to serve residents and visitors alike.
- ☒ I believe any and all development west of I-5 should be dependent on developers providing the required and currently missing 30 acres of open-space.
- ☒ I do not want high-density, residential development at Ponto.
- ☒ I do not consider the proposed Veteran's Park, located 6 miles from Ponto, a suitable alternative to a Coastal Park and open-space for Ponto / west of I-5

☐ _____

Thank you for your consideration!

Sign: 

Print Name: Liam Ferguson

Date: 10/4/18

Address: 7065 Leeward St
Carlsbad, CA 92011

People for Ponto

Develop Ponto Right

Re: Ponto Beach / Parks and Open Space Deficit

Dear Mayor Hall, Carlsbad City Council and California Coastal Commission:

I am informed that there is a current 6.6 acre park deficit in Coastal Southwest quadrant of Carlsbad, (south of Palomar Airport Road and west of El Camino Real); that there is a 30 acre open-space deficit in Zone 9 (west of I-5 and south of Poinsettia) of the Growth Management Plan; that the City is not requiring developers to first look at non-residential reserve and parks in Planning Area F (the large, undeveloped area west of the railroad tracks, north of Avenida Encinas and south of Cape Rey Hotel); and most importantly, I am informed that the City Council is currently reviewing plans to build a high-density, residential community in Planning Area F, a location perfectly situated to remedy the above deficits.

Accordingly, I am requesting and making my position known that:

- ☒ I want the City of Carlsbad to build a park at Ponto to serve residents and visitors alike.
- ☒ I believe any and all development west of I-5 should be dependent on developers providing the required and currently missing 30 acres of open-space.
- ☒ I do not want high-density, residential development at Ponto.
- ☒ I do not consider the proposed Veteran's Park, located 6 miles from Ponto, a suitable alternative to a Coastal Park and open-space for Ponto / west of I-5

☐ _____


Thank you for your consideration!

Sign: _____

Print Name: _____

Date: _____

Address: _____


MONSITA FACEY
4 Oct 2018
550 BURTON CT.
CARLSBAD, CA 92011

People for Ponto

Re: Ponto Beach / Parks and Open Space Deficit

Dear Mayor Hall, Carlsbad City Council, and California Coastal Commission:

I am informed that there is a current 6.6 acre park deficit in Coastal Southwest quadrant of Carlsbad, (south of Palomar Airport Road and west of El Camino Real); that there is a 30 acre open-space deficit in Zone 9 (west of I-5 and south of Poinsettia) of the Growth Management Plan; that the City is not requiring developers to first look at non-residential reserve and parks in Planning Area F (the large, undeveloped area west of the railroad tracks, north of Avenida Encinas and south of Cape Rey Hotel); and most importantly, I am informed that the City Council is currently reviewing plans to build a high-density, residential community in Planning Area F, a location perfectly situated to remedy the above deficits.

Accordingly, I am requesting and making my position known that:

- ☒ I want the City of Carlsbad to build a park at Ponto to serve residents and visitors alike.
- ☐ I believe any and all development west of I-5 should be dependent on developers providing the required and currently missing 30 acres of open-space.
- ☒ I do not want high-density, residential development at Ponto.
- ☒ I do not consider the proposed Veteran's Park, located 6 miles from Ponto, a suitable alternative to a Coastal Park and open-space for Ponto / west of I-5.
- ☒ STOP w/ the over building

I thank you for your consideration!

Sign: 

Print Name: Natalie Friehe

Date: 11/4/18

Address: 680 McGowan Dr
VISTA CA 92081

Email to:

Matt.Hall@carlsbadca.gov; CityCouncil@carlsbadca.gov; gbuhr@coastal.ca.gov;
Erin.Prahler@coastal.ca.gov; info@peopleforponto.com

People for Ponto

Develop Ponto Right

Re: Ponto Beach / Parks and Open Space Deficit

Dear Mayor Hall, Carlsbad City Council, and California Coastal Commission:

I am informed that there is a current 6.6 acre park deficit in Coastal Southwest quadrant of Carlsbad, (south of Palomar Airport Road and west of El Camino Real); that there is a 30 acre open-space deficit in Zone 9 (west of I-5 and south of Poinsettia) of the Growth Management Plan; that the City is not requiring developers to first look at non-residential reserve and parks in Planning Area F (the large, undeveloped area west of the railroad tracks, north of Avenida Encinas and south of Cape Rey Hotel); and most importantly, I am informed that the City Council is currently reviewing plans to build a high-density, residential community in Planning Area F, a location perfectly situated to remedy the above deficits.

Accordingly, I am requesting and making my position known that:

- ☒ I want the City of Carlsbad to build a park at Ponto to serve residents and visitors alike.
- ☒ I believe any and all development west of I-5 should be dependent on developers providing the required and currently missing 30 acres of open-space.
- ☒ I do not want high-density, residential development at Ponto.
- ☒ I do not consider the proposed Veteran's Park, located 6 miles from Ponto, a suitable alternative to a Coastal Park and open-space for Ponto / west of I-5.

☐ _____

I thank you for your consideration!

Sign: _____

Print Name: _____

Date: _____

Address: _____

Email to:

Matt.Hall@carlsbadca.gov; CityCouncil@carlsbadca.gov; gbuhr@coastal.ca.gov;
Erin.Prahler@coastal.ca.gov; info@peopleforponto.com

Sign: Madison Freeman
Print Name: Madison Freeman
Date: 10/4/19
Address: 6514 Avenida Del Ponto
Carlsbad, CA
92009

People for Ponto Beach

Re: Ponto Beach / Parks and Open Space Deficit

Dear Mayor Hall, Carlsbad City Council and California Coastal Commission:

I am informed that there is a current 6.6 acre park deficit in Coastal Southwest quadrant of Carlsbad, (south of Palomar Airport Road and west of El Camino Real); that there is a 30 acre open-space deficit in Zone 9 (west of I-5 and south of Poinsettia) of the Growth Management Plan; that the City is not requiring developers to first look at non-residential reserve and parks in Planning Area F (the large, undeveloped area west of the railroad tracks, north of Avenida Encinas and south of Cape Rey Hotel); and most importantly, I am informed that the City Council is currently reviewing plans to build a high-density, residential community in Planning Area F, a location perfectly situated to remedy the above deficits.

Accordingly, I am requesting and making my position known that:

- ☒ I want the City of Carlsbad to build a park at Ponto to serve residents and visitors alike.
- ☒ I believe any and all development west of I-5 should be dependent on developers providing the required and currently missing 30 acres of open-space.
- ☒ I do not want high-density, residential development at Ponto.
- ☒ I do not consider the proposed Veteran's Park, located 6 miles from Ponto, a suitable alternative to a Coastal Park and open-space for Ponto / west of I-5.

☐

Thank you for your consideration!

Sign:

Print Name:

Date:

Address:

Jan Friedman

Jan Friedman

10-15-18

7412 Magellan

Carlsbad 92011

People for Ponto

Re: Ponto Beach / Parks and Open Space Deficit

Dear Mayor Hall, Carlsbad City Council, and California Coastal Commission:

I am informed that there is a current 6.6 acre park deficit in Coastal Southwest quadrant of Carlsbad, (south of Palomar Airport Road and west of El Camino Real); that there is a 30 acre open-space deficit in Zone 9 (west of I-5 and south of Poinsettia) of the Growth Management Plan; that the City is not requiring developers to first look at non-residential reserve and parks in Planning Area F (the large, undeveloped area west of the railroad tracks, north of Avenida Encinas and south of Cape Rey Hotel); and most importantly, I am informed that the City Council is currently reviewing plans to build a high-density, residential community in Planning Area F, a location perfectly situated to remedy the above deficits.

Accordingly, I am requesting and making my position known that:

- ☒ I want the City of Carlsbad to build a park at Ponto to serve residents and visitors alike.
- ☒ I believe any and all development west of I-5 should be dependent on developers providing the required and currently missing 30 acres of open-space.
- ☒ I do not want high-density, residential development at Ponto.
- ☒ I do not consider the proposed Veteran's Park, located 6 miles from Ponto, a suitable alternative to a Coastal Park and open-space for Ponto / west of I-5.
- ☒ _____

I thank you for your consideration!

Sign: _____

Print Name: _____

Date: _____

Address: _____

Email to:

Matt.Hall@carlsbadca.gov; CityCouncil@carlsbadca.gov; gbuhr@coastal.ca.gov;
Erin.Prahler@coastal.ca.gov; info@peopleforponto.com

People for Ponto

Re: Ponto Beach / Parks and Open Space Deficit

Dear Mayor Hall, Carlsbad City Council, and California Coastal Commission:

I am informed that there is a current 6.6 acre park deficit in Coastal Southwest quadrant of Carlsbad, (south of Palomar Airport Road and west of El Camino Real); that there is a 30 acre open-space deficit in Zone 9 (west of I-5 and south of Poinsettia) of the Growth Management Plan; that the City is not requiring developers to first look at non-residential reserve and parks in Planning Area F (the large, undeveloped area west of the railroad tracks, north of Avenida Encinas and south of Cape Rey Hotel); and most importantly, I am informed that the City Council is currently reviewing plans to build a high-density, residential community in Planning Area F, a location perfectly situated to remedy the above deficits.

Accordingly, I am requesting and making my position known that:

- ☒ I want the City of Carlsbad to build a park at Ponto to serve residents and visitors alike.
- ☐ I believe any and all development west of I-5 should be dependent on developers providing the required and currently missing 30 acres of open-space.
- ☐ I do not want high-density, residential development at Ponto.
- ☐ I do not consider the proposed Veteran's Park, located 6 miles from Ponto, a suitable alternative to a Coastal Park and open-space for Ponto / west of I-5.
- ☐ _____

I thank you for your consideration!

Sign: _____

Print Name: _____

Date: _____

Address: _____

Sidney Fairbrother
Sidney Fairbrother
Oct 17th, 2018
8261 Riverview Lane,
Brooklyn Park, MN
55444

Email to:

Matt.Hall@carlsbadca.gov; CityCouncil@carlsbadca.gov; gbuhr@coastal.ca.gov;
Erin.Prahler@coastal.ca.gov; info@peopleforponto.com

People for Ponto

Re: Ponto Beach / Parks and Open Space Deficit

Dear Mayor Hall, Carlsbad City Council, and California Coastal Commission:

I am informed that there is a current 6.6 acre park deficit in Coastal Southwest quadrant of Carlsbad, (south of Palomar Airport Road and west of El Camino Real); that there is a 30 acre open-space deficit in Zone 9 (west of I-5 and south of Poinsettia) of the Growth Management Plan; that the City is not requiring developers to first look at non-residential reserve and parks in Planning Area F (the large, undeveloped area west of the railroad tracks, north of Avenida Encinas and south of Cape Rey Hotel); and most importantly, I am informed that the City Council is currently reviewing plans to build a high-density, residential community in Planning Area F, a location perfectly situated to remedy the above deficits.

Accordingly, I am requesting and making my position known that:

☐ I want the City of Carlsbad to build a park at Ponto to serve residents and visitors alike.

☐ I believe any and all development west of I-5 should be dependent on developers providing the required and currently missing 30 acres of open-space.

☒ I do not want high-density, residential development at Ponto.

☐ I do not consider the proposed Veteran's Park, located 6 miles from Ponto, a suitable alternative to a Coastal Park and open-space for Ponto / west of I-5.

☐ _____

I thank you for your consideration!

Sign: _____

Print Name: _____


Date: _____

Address: _____

Email to:

Matt.Hall@carlsbadca.gov; CityCouncil@carlsbadca.gov; gbuhr@coastal.ca.gov;

Erin.Prahler@coastal.ca.gov; info@peopleforponto.com



BRAD FAULCONER

10/16/2018

16336 CAMELLIA TERR

LOS GATOS CA 95032

People for Ponto

Re: Ponto Beach / Parks and Open Space Deficit

Dear Mayor Hall, Carlsbad City Council, and California Coastal Commission:

I am informed that there is a current 6.6 acre park deficit in Coastal Southwest quadrant of Carlsbad, (south of Palomar Airport Road and west of El Camino Real); that there is a 30 acre open-space deficit in Zone 9 (west of I-5 and south of Poinsettia) of the Growth Management Plan; that the City is not requiring developers to first look at non-residential reserve and parks in Planning Area F (the large, undeveloped area west of the railroad tracks, north of Avenida Encinas and south of Cape Rey Hotel); and most importantly, I am informed that the City Council is currently reviewing plans to build a high-density, residential community in Planning Area F, a location perfectly situated to remedy the above deficits.

Accordingly, I am requesting and making my position known that:

- ☒ I want the City of Carlsbad to build a park at Ponto to serve residents and visitors alike.
- ☒ I believe any and all development west of I-5 should be dependent on developers providing the required and currently missing 30 acres of open-space.
- ☒ I do not want high-density, residential development at Ponto.
- ☒ I do not consider the proposed Veteran's Park, located 6 miles from Ponto, a suitable alternative to a Coastal Park and open-space for Ponto / west of I-5.

☐ _____

I thank you for your consideration!

Sign: _____

Print Name: Eric Fagan

Date: 10/16/18

Address: 904 Oldham Ct.

Email to:

Matt.Hall@carlsbadca.gov; CityCouncil@carlsbadca.gov; gbuhr@coastal.ca.gov;
Erin.Prahler@coastal.ca.gov; info@peopleforponto.com

People for Ponto

Re: Ponto Beach / Parks and Open Space Deficit

Dear Mayor Hall, Carlsbad City Council and California Coastal Commission:

I am informed that there is a current 6.6 acre park deficit in Coastal Southwest quadrant of Carlsbad, (south of Palomar Airport Road and west of El Camino Real); that there is a 30 acre open-space deficit in Zone 9 (west of I-5 and south of Poinsettia) of the Growth Management Plan; that the City is not requiring developers to first look at non-residential reserve and parks in Planning Area F (the large, undeveloped area west of the railroad tracks, north of Avenida Encinas and south of Cape Rey Hotel); and most importantly, I am informed that the City Council is currently reviewing plans to build a high-density, residential community in Planning Area F, a location perfectly situated to remedy the above deficits.

Accordingly, I am requesting and making my position known that:

- ☒ I want the City of Carlsbad to build a park at Ponto to serve residents and visitors alike.
- ☒ I believe any and all development west of I-5 should be dependent on developers providing the required and currently missing 30 acres of open-space.
- ☒ I do not want high-density, residential development at Ponto.
- ☒ I do not consider the proposed Veteran's Park, located 6 miles from Ponto, a suitable alternative to a Coastal Park and open-space for Ponto / west of I-5

☒ _____

Thank you for your consideration!

Sign: 

Print Name: Mike Ferrante

Date: 10/20/18

Address: 503 Rubber Ave
Carlsbad, CA 92011

People for Ponto

Developer Ponto Right

Re: Ponto Beach / Parks and Open Space Deficit

Dear Mayor Hall, Carlsbad City Council, and California Coastal Commission:

I am informed that there is a current 6.6 acre park deficit in Coastal Southwest quadrant of Carlsbad, (south of Palomar Airport Road and west of El Camino Real); that there is a 30 acre open-space deficit in Zone 9 (west of I-5 and south of Poinsettia) of the Growth Management Plan; that the City is not requiring developers to first look at non-residential reserve and parks in Planning Area F (the large, undeveloped area west of the railroad tracks, north of Avenida Encinas and south of Cape Rey Hotel); and most importantly, I am informed that the City Council is currently reviewing plans to build a high-density, residential community in Planning Area F, a location perfectly situated to remedy the above deficits.

Accordingly, I am requesting and making my position known that:

- ☒ I want the City of Carlsbad to build a park at Ponto to serve residents and visitors alike.
- ☒ I believe any and all development west of I-5 should be dependent on developers providing the required and currently missing 30 acres of open-space.
- ☒ I do not want high-density, residential development at Ponto.
- ☒ I do not consider the proposed Veteran's Park, located 6 miles from Ponto, a suitable alternative to a Coastal Park and open-space for Ponto / west of I-5.

☐

I thank you for your consideration!

Sign:

Print Name:

Date:

Address:

Sarah Fortenberry
Sarah Fortenberry

10/25/18

14307 Briarcliff St

SATX 78247

Email to:

Matt.Hall@carlsbadca.gov; CityCouncil@carlsbadca.gov; gbuhr@coastal.ca.gov;

Erin.Prahler@coastal.ca.gov; info@peopleforponto.com

People for Ponto

Let's Keep Ponto Right

Re: Ponto Beach / Parks and Open Space Deficit

Dear Mayor Hall, Carlsbad City Council, and California Coastal Commission:

I am informed that there is a current 6.6 acre park deficit in Coastal Southwest quadrant of Carlsbad, (south of Palomar Airport Road and west of El Camino Real); that there is a 30 acre open-space deficit in Zone 9 (west of I-5 and south of Poinsettia) of the Growth Management Plan; that the City is not requiring developers to first look at non-residential reserve and parks in Planning Area F (the large, undeveloped area west of the railroad tracks, north of Avenida Encinas and south of Cape Rey Hotel); and most importantly, I am informed that the City Council is currently reviewing plans to build a high-density, residential community in Planning Area F, a location perfectly situated to remedy the above deficits.

Accordingly, I am requesting and making my position known that:



I want the City of Carlsbad to build a park at Ponto to serve residents and visitors alike.



I believe any and all development west of I-5 should be dependent on developers providing the required and currently missing 30 acres of open-space.



I do not want high-density, residential development at Ponto.



I do not consider the proposed Veteran's Park, located 6 miles from Ponto, a suitable alternative to a Coastal Park and open-space for Ponto / west of I-5.



I thank you for your consideration!

Sign: 

Print Name: THOMAS FITZPATRICK

Date: 10/19/18

Address: 1187 TURKEY CT.
ENCINAS

Email to:

Matt.Hall@carlsbadca.gov; CityCouncil@carlsbadca.gov; gbuhr@coastal.ca.gov;
Erin.Prahler@coastal.ca.gov; info@peopleforponto.com

People for Ponto

Defender of Ponto Right

Re: Ponto Beach / Parks and Open Space Deficit

Dear Mayor Hall, Carlsbad City Council, and California Coastal Commission:

I am informed that there is a current 6.6 acre park deficit in Coastal Southwest quadrant of Carlsbad, (south of Palomar Airport Road and west of El Camino Real); that there is a 30 acre open-space deficit in Zone 9 (west of I-5 and south of Poinsettia) of the Growth Management Plan; that the City is not requiring developers to first look at non-residential reserve and parks in Planning Area F (the large, undeveloped area west of the railroad tracks, north of Avenida Encinas and south of Cape Rey Hotel); and most importantly, I am informed that the City Council is currently reviewing plans to build a high-density, residential community in Planning Area F, a location perfectly situated to remedy the above deficits.

Accordingly, I am requesting and making my position known that:

☒ I want the City of Carlsbad to build a park at Ponto to serve residents and visitors alike.

☐ I believe any and all development west of I-5 should be dependent on developers providing the required and currently missing 30 acres of open-space.

☒ I do not want high-density, residential development at Ponto.

☐ I do not consider the proposed Veteran's Park, located 6 miles from Ponto, a suitable alternative to a Coastal Park and open-space for Ponto / west of I-5.

☐ _____

I thank you for your consideration!

Sign: _____

Print Name: _____

Date: _____

Address: _____

Cynthia A Frasure
CYNTHIA A FRASURE
11-4-18
4858 Kelly Dr.
Carlsbad, CA

Email to:

Matt.Hall@carlsbadca.gov; CityCouncil@carlsbadca.gov; gbuhr@coastal.ca.gov;
Erin.Prahler@coastal.ca.gov; info@peopleforponto.com

People for Ponto

Re: Ponto Beach / Parks and Open Space Deficit

Dear Mayor Hall, Carlsbad City Council, and California Coastal Commission:

I am informed that there is a current 6.6 acre park deficit in Coastal Southwest quadrant of Carlsbad, (south of Palomar Airport Road and west of El Camino Real); that there is a 30 acre open-space deficit in Zone 9 (west of I-5 and south of Poinsettia) of the Growth Management Plan; that the City is not requiring developers to first look at non-residential reserve and parks in Planning Area F (the large, undeveloped area west of the railroad tracks, north of Avenida Encinas and south of Cape Rey Hotel); and most importantly, I am informed that the City Council is currently reviewing plans to build a high-density, residential community in Planning Area F, a location perfectly situated to remedy the above deficits.

Accordingly, I am requesting and making my position known that:

- ☒ I want the City of Carlsbad to build a park at Ponto to serve residents and visitors alike.
- ☒ I believe any and all development west of I-5 should be dependent on developers providing the required and currently missing 30 acres of open-space.
- ☒ I do not want high-density, residential development at Ponto.
- ☒ I do not consider the proposed Veteran's Park, located 6 miles from Ponto, a suitable alternative to a Coastal Park and open-space for Ponto / west of I-5.

☐

I thank you for your consideration!

Sign: 

Print Name: Federico Fornum

Date: La Jolla CA

Address: 07/11/2018

Email to:

Matt.Hall@carlsbadca.gov; CityCouncil@carlsbadca.gov; gbuhr@coastal.ca.gov;
Erin.Prahler@coastal.ca.gov; info@peopleforponto.com

People for Ponto

Develop Ponto Right

Re: Ponto Beach / Parks and Open Space Deficit

Dear Mayor Hall, Carlsbad City Council, and California Coastal Commission:

I am informed that there is a current 6.6 acre park deficit in Coastal Southwest quadrant of Carlsbad, (south of Palomar Airport Road and west of El Camino Real); that there is a 30 acre open-space deficit in Zone 9 (west of I-5 and south of Poinsettia) of the Growth Management Plan; that the City is not requiring developers to first look at non-residential reserve and parks in Planning Area F (the large, undeveloped area west of the railroad tracks, north of Avenida Encinas and south of Cape Rey Hotel); and most importantly, I am informed that the City Council is currently reviewing plans to build a high-density, residential community in Planning Area F, a location perfectly situated to remedy the above deficits.

Accordingly, I am requesting and making my position known that:

- ☒ I want the City of Carlsbad to build a park at Ponto to serve residents and visitors alike.
- ☒ I believe any and all development west of I-5 should be dependent on developers providing the required and currently missing 30 acres of open-space.
- ☒ I do not want high-density, residential development at Ponto.
- ☒ I do not consider the proposed Veteran's Park, located 6 miles from Ponto, a suitable alternative to a Coastal Park and open-space for Ponto / west of I-5.
- ☒ _____

I thank you for your consideration!

Sign: _____

Print Name: _____

Date: _____

Address: _____

Email to:

Matt.Hall@carlsbadca.gov; CityCouncil@carlsbadca.gov; gbuhr@coastal.ca.gov;

Erin.Prahler@coastal.ca.gov; info@peopleforponto.com

Re: Ponto Beach / Parks and Open Space Deficit

Dear Mayor Hall, Carlsbad City Council, and California Coastal Commission:

I am informed that there is a current 6.6 acre park deficit in Coastal Southwest quadrant of Carlsbad, (south of Palomar Airport Road and west of El Camino Real); that there is a 30 acre open-space deficit in Zone 9 (west of I-5 and south of Poinsettia) of the Growth Management Plan; that the City is not requiring developers to first look at non-residential reserve and parks in Planning Area F (the large, undeveloped area west of the railroad tracks, north of Avenida Encinas and south of Cape Rey Hotel); and most importantly, I am informed that the City Council is currently reviewing plans to build a high-density, residential community in Planning Area F, a location perfectly situated to remedy the above deficits.

Accordingly, I am requesting and making my position known that:

- ☒ I want the City of Carlsbad to build a park at Ponto to serve residents and visitors alike.
- ☒ I believe any and all development west of I-5 should be dependent on developers providing the required and currently missing 30 acres of open-space.
- ☒ I do not want high-density, residential development at Ponto.
- ☒ I do not consider the proposed Veteran's Park, located 6 miles from Ponto, a suitable alternative to a Coastal Park and open-space for Ponto / west of I-5.

☐ _____

I thank you for your consideration!

Sign: _____

Print Name: _____

Date: _____

Address: _____

[Signature]
Mike Fetsko
10/20
518 Del Norte Ave
CARLSBAD, CA 92011

Email to:

Matt.Hall@carlsbadca.gov; CityCouncil@carlsbadca.gov; gbuhr@coastal.ca.gov;
Erin.Prahler@coastal.ca.gov; info@peopleforponto.com

Re: Ponto Beach / Parks and Open Space Deficit

Dear Mayor Hall, Carlsbad City Council, and California Coastal Commission:

I am informed that there is a current 6.6 acre park deficit in Coastal Southwest quadrant of Carlsbad, (south of Palomar Airport Road and west of El Camino Real); that there is a 30 acre open-space deficit in Zone 9 (west of I-5 and south of Poinsettia) of the Growth Management Plan; that the City is not requiring developers to first look at non-residential reserve and parks in Planning Area F (the large, undeveloped area west of the railroad tracks, north of Avenida Encinas and south of Cape Rey Hotel); and most importantly, I am informed that the City Council is currently reviewing plans to build a high-density, residential community in Planning Area F, a location perfectly situated to remedy the above deficits.

Accordingly, I am requesting and making my position known that:

- ☒ I want the City of Carlsbad to build a park at Ponto to serve residents and visitors alike.
- ☒ I believe any and all development west of I-5 should be dependent on developers providing the required and currently missing 30 acres of open-space.
- ☒ I do not want high-density, residential development at Ponto.
- ☒ I do not consider the proposed Veteran's Park, located 6 miles from Ponto, a suitable alternative to a Coastal Park and open-space for Ponto / west of I-5.

☐ There is no park for children

west of the 5 freeway. This is unacceptable.

I thank you for your consideration!

Sign: Jeff Foley

Print Name: Jeff Foley

Date: 20 Oct 18

Address: 530 Burton St
CARLSBAD, CA

Email to:

Matt.Hall@carlsbadca.gov; CityCouncil@carlsbadca.gov; gbuhr@coastal.ca.gov;
Erin.Prahler@coastal.ca.gov; info@peopleforponto.com

Dear Mayor Hall, Carlsbad City Council and California Coastal Commission:

I am informed that:

- Carlsbad must consider on Planning Area F at Ponto the need for a public park at Ponto as part of the Draft Local Coastal Program Amendment.
- There is no public park at Ponto even though City Park Standards requires a minimum of 6.5 acres of parkland for Ponto.
- There is a current 6.6 acre park deficit in Coastal Southwest quadrant of Carlsbad, (south of Palomar Airport Road and west of El Camino Real).
- There are no Coastal Parks in all of South Carlsbad. 64,000 South Carlsbad citizens have no Coastal Park.
- Ponto is at the center of a larger 6-mile stretch of coastline in that has no Coastal Parks.
- Ponto has a city documented 30 acre open-space standard deficit that a Coastal Park would help resolve.
- And most importantly, I am informed that the City is currently ignoring these issues and in the Draft Local Coastal Program Amendment is proposing to eliminate the last opportunity to create a much-needed Coastal Park at Ponto.

Accordingly, I am making it known that:

- ☒ I want the Draft Local Coastal Program Amendment to provide for a Coastal Park at Ponto
- ☒ I want the City to provide a true Citizen-based Park Planning process for Ponto
- ☒ I want the City of Carlsbad to budget money in their capital improvement program to purchase Planning Area F and build a park at Ponto to serve residents and visitors alike.
- ☒ I want to preserve what little Coastal Open Space Carlsbad has remaining for future generations and our visitor industry.
- ☒ I am not in favor of future residential development at Ponto, but think this last small amount of vacant Coastal land should be reserved for Coastal Recreation.

☐ _____

I request that my comments be put on record in the official public records for Planning Area F.

Thank you.

Sign:

Print Name:

Date:

City, State:

Danielle Fernandez
Danielle Fernandez
1/29/2020
Carlsbad, CA

Matt Hall@carlsbadca.gov; CityCouncil@carlsbadca.gov; Scott.Chadwick@carlsbadca.gov; Kyle.Lancaster@carlsbadca.gov; lisa.urbach@parks.ca.gov; Kathleen@carlsbad.org; mike.pacheco@carlsbadca.gov; gbuhr@coastal.ca.gov; cort.hitchens@coastal.ca.gov; Erin.Prahler@coastal.ca.gov; Don.Neu@carlsbadca.gov; Gary.Barberio@carlsbadca.gov; info@peopleforponto.com

Dear Mayor Hall, Carlsbad City Council and California Coastal Commission:

I am informed that:

- Carlsbad must consider on Planning Area F at Ponto the need for a public park at Ponto as part of the Draft Local Coastal Program Amendment.
- There is no public park at Ponto even though City Park Standards requires a minimum of 6.5 acres of parkland for Ponto.
- There is a current 6.6 acre park deficit in Coastal Southwest quadrant of Carlsbad, (south of Palomar Airport Road and west of El Camino Real).
- There are no Coastal Parks in all of South Carlsbad. 64,000 South Carlsbad citizens have no Coastal Park.
- Ponto is at the center of a larger 6-mile stretch of coastline in that has no Coastal Parks.
- Ponto has a city documented 30 acre open-space standard deficit that a Coastal Park would help resolve.
- And most importantly, I am informed that the City is currently ignoring these issues and in the Draft Local Coastal Program Amendment is proposing to eliminate the last opportunity to create a much-needed Coastal Park at Ponto.

Accordingly, I am making it known that:

- ☒ I want the Draft Local Coastal Program Amendment to provide for a Coastal Park at Ponto
- ☒ I want the City to provide a true Citizen-based Park Planning process for Ponto
- ☒ I want the City of Carlsbad to budget money in their capital improvement program to purchase Planning Area F and build a park at Ponto to serve residents and visitors alike.
- ☒ I want to preserve what little Coastal Open Space Carlsbad has remaining for future generations and our visitor industry.
- ☒ I am not in favor of future residential development at Ponto, but think this last small amount of vacant Coastal land should be reserved for Coastal Recreation.

☐

I request that my comments be put on record in the official public records for Planning Area F.

Thank you.

Sign:

Terry Feike

Print Name:

Terry Feike

Date:

01/29/2020

City, State:

Carlsbad, CA

Matt.Hall@carlsbadca.gov; CityCouncil@carlsbadca.gov; Scott.Chadwick@carlsbadca.gov; Kyle.Lancaster@carlsbadca.gov; Lisa.Urbach@parks.ca.gov; Kathleen@carlsbad.org; mike.pacheco@carlsbadca.gov; gbuhr@coastal.ca.gov; cort.hitchens@coastal.ca.gov; Erin.Prahler@coastal.ca.gov; Don.Neu@carlsbadca.gov; Gary.Barberio@carlsbadca.gov; info@peopleforponto.com

People for Ponto

Develop Ponto Right

Re: Ponto Beach / Parks and Open Space Deficit

Dear Mayor Hall, Carlsbad City Council, and California Coastal Commission:

I am informed that there is a current 6.6 acre park deficit in Coastal Southwest quadrant of Carlsbad, (south of Palomar Airport Road and west of El Camino Real); that there is a 30 acre open-space deficit in Zone 9 (west of I-5 and south of Poinsettia) of the Growth Management Plan; that the City is not requiring developers to first look at non-residential reserve and parks in Planning Area F (the large, undeveloped area west of the railroad tracks, north of Avenida Encinas and south of Cape Rey Hotel); and most importantly, I am informed that the City Council is currently reviewing plans to build a high-density, residential community in Planning Area F, a location perfectly situated to remedy the above deficits.

Accordingly, I am requesting and making my position known that:

- ☒ I want the City of Carlsbad to build a park at Ponto to serve residents and visitors alike.
- ☒ I believe any and all development west of I-5 should be dependent on developers providing the required and currently missing 30 acres of open-space.
- ☒ I do not want high-density, residential development at Ponto.
- ☒ I do not consider the proposed Veteran's Park, located 6 miles from Ponto, a suitable alternative to a Coastal Park and open-space for Ponto / west of I-5.

☐

I thank you for your consideration!

Sign: 

Print Name: Farah Farah

Date: 10/25/18

Address: 111 Probanett #534
San Antonio, TX 78204

Email to:

Matt.Hall@carlsbadca.gov; CityCouncil@carlsbadca.gov; gbuhr@coastal.ca.gov;

Erin.Prahler@coastal.ca.gov; info@peopleforponto.com

People for Ponto

People for Ponto Right

Re: Ponto Beach / Parks and Open Space Deficit

Dear Mayor Hall, Carlsbad City Council, and California Coastal Commission:

I am informed that there is a current 6.6 acre park deficit in Coastal Southwest quadrant of Carlsbad, (south of Palomar Airport Road and west of El Camino Real); that there is a 30 acre open-space deficit in Zone 9 (west of I-5 and south of Poinsettia) of the Growth Management Plan; that the City is not requiring developers to first look at non-residential reserve and parks in Planning Area F (the large, undeveloped area west of the railroad tracks, north of Avenida Encinas and south of Cape Rey Hotel); and most importantly, I am informed that the City Council is currently reviewing plans to build a high-density, residential community in Planning Area F, a location perfectly situated to remedy the above deficits.

Accordingly, I am requesting and making my position known that:

☒ I want the City of Carlsbad to build a park at Ponto to serve residents and visitors alike.

☐ I believe any and all development west of I-5 should be dependent on developers providing the required and currently missing 30 acres of open-space.

☐ I do not want high-density, residential development at Ponto.

☐ I do not consider the proposed Veteran's Park, located 6 miles from Ponto, a suitable alternative to a Coastal Park and open-space for Ponto / west of I-5.

☐ _____

I thank you for your consideration!

Sign: _____

Print Name: _____


Date: _____

Address: _____

Email to:

Matt.Hall@carlsbadca.gov; CityCouncil@carlsbadca.gov; gbuhr@coastal.ca.gov;

Erin.Prahler@coastal.ca.gov; info@peopleforponto.com



Alberto Feliciano

10-26-2018

1200 FLAGSHIP ST #402
BB134 FL

People for Ponto

Ponto in Ponto Plan

Dear Mayor Hall, Carlsbad City Council and California Coastal Commission:

I am informed that:

- Carlsbad must consider on Planning Area F at Ponto the need for a public park at Ponto as part of the Draft Local Coastal Program Amendment.
- There is no public park at Ponto even though City Park Standards requires a minimum of 6.5 acres of parkland for Ponto.
- There is a current 6.6 acre park deficit in Coastal Southwest quadrant of Carlsbad, (south of Palomar Airport Road and west of El Camino Real).
- There are no Coastal Parks in all of South Carlsbad. 64,000 South Carlsbad citizens have no Coastal Park.
- Ponto is at the center of a larger 6-mile stretch of coastline in that has no Coastal Parks.
- Ponto has a city documented 30 acre open-space standard deficit that a Coastal Park would help resolve.
- And most importantly, I am informed that the City is currently ignoring these issues and in the Draft Local Coastal Program Amendment is proposing to eliminate the last opportunity to create a much-needed Coastal Park at Ponto.

Accordingly, I am making it known that:

- ☒ I want the Draft Local Coastal Program Amendment to provide for a Coastal Park at Ponto
- ☒ I want the City to provide a true Citizen-based Park Planning process for Ponto
- ☒ I want the City of Carlsbad to budget money in their capital improvement program to purchase Planning Area F and build a park at Ponto to serve residents and visitors alike.
- ☒ I want to preserve what little Coastal Open Space Carlsbad has remaining for future generations and our visitor industry.
- ☒ I am **not** in favor of future residential development at Ponto, but think this last small amount of vacant Coastal land should be reserved for Coastal Recreation.

☐ _____

I request that my comments be put on record in the official public records for Planning Area F.

Thank you.

Sign:

Evelyn J. Gasper

Print Name:

EVELYN J GASPER

Date:

1-26-20

City, State:

TULSON, AZ

People for Ponto

Develop Ponto Right

Dear Mayor Hall, Carlsbad City Council and California Coastal Commission:

I am informed that:

- Carlsbad must consider on Planning Area F at Ponto the need for a public park at Ponto as part of the Draft Local Coastal Program Amendment.
- There is no public park at Ponto even though City Park Standards requires a minimum of 6.5 acres of parkland for Ponto.
- There is a current 6.6 acre park deficit in Coastal Southwest quadrant of Carlsbad, (south of Palomar Airport Road and west of El Camino Real).
- There are no Coastal Parks in all of South Carlsbad. 64,000 South Carlsbad citizens have no Coastal Park.
- Ponto is at the center of a larger 6-mile stretch of coastline in that has no Coastal Parks.
- Ponto has a city documented 30 acre open-space standard deficit that a Coastal Park would help resolve.
- And most importantly, I am informed that the City is currently ignoring these issues and in the Draft Local Coastal Program Amendment is proposing to eliminate the last opportunity to create a much-needed Coastal Park at Ponto.

Accordingly, I am making it known that:

- ☒ I want the Draft Local Coastal Program Amendment to provide for a Coastal Park at Ponto
- ☒ I want the City to provide a true Citizen-based Park Planning process for Ponto
- ☒ I want the City of Carlsbad to budget money in their capital improvement program to purchase Planning Area F and build a park at Ponto to serve residents and visitors alike.
- ☒ I want to preserve what little Coastal Open Space Carlsbad has remaining for future generations and our visitor industry.
- ☒ I am **not** in favor of future residential development at Ponto, but think this last small amount of vacant Coastal land should be reserved for Coastal Recreation.

☐ _____

I request that my comments be put on record in the official public records for Planning Area F.

Thank you.

Sign: _____

Print Name: _____

Date: _____

City, State: _____

Matt.Hall@carlsbadca.gov; CityCouncil@carlsbadca.gov; Scott.Chadwick@carlsbadca.gov; Kyle.Lancaster@carlsbadca.gov; lisa.urbach@parks.ca.gov; Kathleen@carlsbad.org; mike.pacheco@carlsbadca.gov; gbuhr@coastal.ca.gov; cort.hitchens@coastal.ca.gov; Erin.Prahler@coastal.ca.gov; Don.Neu@carlsbadca.gov; Gary.Barberio@carlsbadca.gov; info@peopleforponto.com

People for Ponto

Develop Ponto Right

Dear Mayor Hall, Carlsbad City Council and California Coastal Commission:

I am informed that:

- Carlsbad must consider on Planning Area F at Ponto the need for a public park at Ponto as part of the Draft Local Coastal Program Amendment.
- There is no public park at Ponto even though City Park Standards requires a minimum of 6.5 acres of parkland for Ponto.
- There is a current 6.6 acre park deficit in Coastal Southwest quadrant of Carlsbad, (south of Palomar Airport Road and west of El Camino Real).
- There are no Coastal Parks in all of South Carlsbad. 64,000 South Carlsbad citizens have no Coastal Park.
- Ponto is at the center of a larger 6-mile stretch of coastline in that has no Coastal Parks.
- Ponto has a city documented 30 acre open-space standard deficit that a Coastal Park would help resolve.
- And most importantly, I am informed that the City is currently ignoring these issues and in the Draft Local Coastal Program Amendment is proposing to eliminate the last opportunity to create a much-needed Coastal Park at Ponto.

Accordingly, I am making it known that:

- ☒ I want the Draft Local Coastal Program Amendment to provide for a Coastal Park at Ponto
- ☒ I want the City to provide a true Citizen-based Park Planning process for Ponto
- ☒ I want the City of Carlsbad to budget money in their capital improvement program to purchase Planning Area F and build a park at Ponto to serve residents and visitors alike.
- ☒ I want to preserve what little Coastal Open Space Carlsbad has remaining for future generations and our visitor industry.
- ☒ I am **not** in favor of future residential development at Ponto, but think this last small amount of vacant Coastal land should be reserved for Coastal Recreation.

☐ _____

I request that my comments be put on record in the official public records for Planning Area F.

Thank you.

Sign: _____

Print Name: _____

Date: _____

City, State: _____

Matt.Hall@carlsbadca.gov; CityCouncil@carlsbadca.gov; Scott.Chadwick@carlsbadca.gov; Kyle.Lancaster@carlsbadca.gov; lisa.urbach@parks.ca.gov; Kathleen@carlsbad.org; mike.pacheco@carlsbadca.gov; gbuhr@coastal.ca.gov; cort.hitchens@coastal.ca.gov; Erin.Prahler@coastal.ca.gov; Don.Neu@carlsbadca.gov; Gary.Barberio@carlsbadca.gov; info@peopleforponto.com

People for Ponto

ORANGE COUNTY, CALIFORNIA

Re: Ponto Beach / Parks and Open Space Deficit

Dear Mayor Hall, Carlsbad City Council and California Coastal Commission:

I am informed that there is a current 6.6 acre park deficit in Coastal Southwest quadrant of Carlsbad, (south of Palomar Airport Road and west of El Camino Real); that there is a 30 acre open-space deficit in Zone 9 (west of I-5 and south of Poinsettia) of the Growth Management Plan; that the City is not requiring developers to first look at non-residential reserve and parks in Planning Area F (the large, undeveloped area west of the railroad tracks, north of Avenida Encinas and south of Cape Rey Hotel); and most importantly, I am informed that the City Council is currently reviewing plans to build a high-density, residential community in Planning Area F, a location perfectly situated to remedy the above deficits.


Accordingly, I am requesting and making my position known that:

- ☒ I want the City of Carlsbad to build a park at Ponto to serve residents and visitors alike.
- ☒ I believe any and all development west of I-5 should be dependent on developers providing the required and currently missing 30 acres of open-space.
- ☒ I do not want high-density, residential development at Ponto.
- ☒ I do not consider the proposed Veteran's Park, located 6 miles from Ponto, a suitable alternative to a Coastal Park and open-space for Ponto / west of I-5

☐

Thank you for your consideration!

Sign:



Print Name:

David A. Grunse

Date:

10/6/18

Address:

7309 Safeway Place

Carlsbad, CA 92011

People for Ponto

Develop Ponto Right

Dear Mayor Hall, Carlsbad City Council and California Coastal Commission:

I am informed that:

- Carlsbad must consider on Planning Area F at Ponto the need for a public park at Ponto as part of the Draft Local Coastal Program Amendment.
- There is no public park at Ponto even though City Park Standards requires a minimum of 6.5 acres of parkland for Ponto.
- There is a current 6.6 acre park deficit in Coastal Southwest quadrant of Carlsbad, (south of Palomar Airport Road and west of El Camino Real).
- There are no Coastal Parks in all of South Carlsbad. 64,000 South Carlsbad citizens have no Coastal Park.
- Ponto is at the center of a larger 6-mile stretch of coastline in that has no Coastal Parks.
- Ponto has a city documented 30 acre open-space standard deficit that a Coastal Park would help resolve.
- And most importantly, I am informed that the City is currently ignoring these issues and in the Draft Local Coastal Program Amendment is proposing to eliminate the last opportunity to create a much-needed Coastal Park at Ponto.

Accordingly, I am making it known that:

- ☒ I want the Draft Local Coastal Program Amendment to provide for a Coastal Park at Ponto
- ☒ I want the City to provide a true Citizen-based Park Planning process for Ponto
- ☒ I want the City of Carlsbad to budget money in their capital improvement program to purchase Planning Area F and build a park at Ponto to serve residents and visitors alike.
- ☒ I want to preserve what little Coastal Open Space Carlsbad has remaining for future generations and our visitor industry.
- ☒ I am **not** in favor of future residential development at Ponto, but think this last small amount of vacant Coastal land should be reserved for Coastal Recreation.

☐ _____

I request that my comments be put on record in the official public records for Planning Area F.

Thank you.

Sign: _____

Print Name: _____

Date: _____

City, State: _____

Matt.Hall@carlsbadca.gov; CityCouncil@carlsbadca.gov; Scott.Chadwick@carlsbadca.gov; Kyle.Lancaster@carlsbadca.gov; lsa.urbach@parks.ca.gov; Kathleen@carlsbad.org; mike.pacheco@carlsbadca.gov; gbuhr@coastal.ca.gov; cort.hitchens@coastal.ca.gov; Erin.Prahler@coastal.ca.gov; Don.Neu@carlsbadca.gov; Gary.Barberio@carlsbadca.gov; info@peopleforponto.com

People for Ponto

Ponto is a Ponto Project

Dear Mayor Hall, Carlsbad City Council and California Coastal Commission:

I am informed that:

- Carlsbad must consider on Planning Area F at Ponto the need for a public park at Ponto as part of the Draft Local Coastal Program Amendment.
- There is no public park at Ponto even though City Park Standards requires a minimum of 6.5 acres of parkland for Ponto.
- There is a current 6.6 acre park deficit in Coastal Southwest quadrant of Carlsbad, (south of Palomar Airport Road and west of El Camino Real).
- There are no Coastal Parks in all of South Carlsbad. 64,000 South Carlsbad citizens have no Coastal Park.
- Ponto is at the center of a larger 6-mile stretch of coastline in that has no Coastal Parks.
- Ponto has a city documented 30 acre open-space standard deficit that a Coastal Park would help resolve.
- And most importantly, I am informed that the City is currently ignoring these issues and in the Draft Local Coastal Program Amendment is proposing to eliminate the last opportunity to create a much-needed Coastal Park at Ponto.

Accordingly, I am making it known that:

- ☒ I want the Draft Local Coastal Program Amendment to provide for a Coastal Park at Ponto
- ☒ I want the City to provide a true Citizen-based Park Planning process for Ponto
- ☒ I want the City of Carlsbad to budget money in their capital improvement program to purchase Planning Area F and build a park at Ponto to serve residents and visitors alike.
- ☒ I want to preserve what little Coastal Open Space Carlsbad has remaining for future generations and our visitor industry.
- ☒ I am **not** in favor of future residential development at Ponto, but think this last small amount of vacant Coastal land should be reserved for Coastal Recreation.

☐

I request that my comments be put on record in the official public records for Planning Area F.


Thank you.

Sign:

Print Name:

Date:

City, State:


Danielle Granger
1/29/19
Carlsbad, CA.

People for Ponto

Defending Ponto Rights

Dear Mayor Hall, Carlsbad City Council and California Coastal Commission:

I am informed that:

- Carlsbad must consider on Planning Area F at Ponto the need for a public park at Ponto as part of the Draft Local Coastal Program Amendment.
- There is no public park at Ponto even though City Park Standards requires a minimum of 6.5 acres of parkland for Ponto.
- There is a current 6.6 acre park deficit in Coastal Southwest quadrant of Carlsbad, (south of Palomar Airport Road and west of El Camino Real).
- There are no Coastal Parks in all of South Carlsbad. 64,000 South Carlsbad citizens have no Coastal Park.
- Ponto is at the center of a larger 6-mile stretch of coastline in that has no Coastal Parks.
- Ponto has a city documented 30 acre open-space standard deficit that a Coastal Park would help resolve.
- And most importantly, I am informed that the City is currently ignoring these issues and in the Draft Local Coastal Program Amendment is proposing to eliminate the last opportunity to create a much-needed Coastal Park at Ponto.

Accordingly, I am making it known that:

- ☒ I want the Draft Local Coastal Program Amendment to provide for a Coastal Park at Ponto
- ☒ I want the City to provide a true Citizen-based Park Planning process for Ponto
- ☒ I want the City of Carlsbad to budget money in their capital improvement program to purchase Planning Area F and build a park at Ponto to serve residents and visitors alike.
- ☒ I want to preserve what little Coastal Open Space Carlsbad has remaining for future generations and our visitor industry.
- ☒ I am **not** in favor of future residential development at Ponto, but think this last small amount of vacant Coastal land should be reserved for Coastal Recreation.

☐ _____

I request that my comments be put on record in the official public records for Planning Area F.

Thank you.

Sign:

Anta Gerardo

Print Name:

Anta Gerardo

Date:

1-28-2020

City, State:

Carlsbad, Ca.

People for Ponto

Develop Ponto Right

Re: Ponto Beach / Parks and Open Space Deficit

Dear Mayor Hall, Carlsbad City Council and California Coastal Commission:

I am informed that there is a current 6.6 acre park deficit in Coastal Southwest quadrant of Carlsbad, (south of Palomar Airport Road and west of El Camino Real); that there is a 30 acre open-space deficit in Zone 9 (west of I-5 and south of Poinsettia) of the Growth Management Plan; that the City is not requiring developers to first look at non-residential reserve and parks in Planning Area F (the large, undeveloped area west of the railroad tracks, north of Avenida Encinas and south of Cape Rey Hotel); and most importantly, I am informed that the City Council is currently reviewing plans to build a high-density, residential community in Planning Area F, a location perfectly situated to remedy the above deficits.

Accordingly, I am requesting and making my position known that:

- ☒ I want the City of Carlsbad to build a park at Ponto to serve residents and visitors alike.
- ☒ I believe any and all development west of I-5 should be dependent on developers providing the required and currently missing 30 acres of open-space.
- ☒ I do not want high-density, residential development at Ponto.
- ☒ I do not consider the proposed Veteran's Park, located 6 miles from Ponto, a suitable alternative to a Coastal Park and open-space for Ponto / west of I-5

☒ I believe the City Council be
Responsive to the community & constituents
They serve AND NOT the developers.
Don't make this another 85/15 mistake


Thank you for your consideration!

Sign: _____

Print Name: _____

Date: _____

Address: _____



CHRIS GALINDO

10/4/18

7386 Portage Way
CARLSBAD, CA

92011

Re: Land Opportunity to Correct the Parks and Open Space Deficit at Ponto

Dear Mayor Hall, Carlsbad City Council, and California Coastal Commission:

I am informed that:

- 1) There is a current 6.6-acre park deficit in the Coastal Southwest quadrant of Carlsbad (south of Palomar Airport Road and west of El Camino Real), and that there are no Coastal Parks in all South Carlsbad and for a 4-6-mile section of San Diego County's coastline.
- 2) There is a 30-acre open-space deficit in Zone 9 (Ponto area - west of I-5 and south of Poinsettia).
- 3) The State and City of Carlsbad's Local Coastal Program (LCP) require that Planning Area F at Ponto (the 11-acre undeveloped area west of the railroad tracks, north of Avenida Encinas and south of Cape Rey Hotel) be considered as a public park for the benefit of Carlsbad residents and visitors.
- 4) And most importantly, I am informed that the 11-acre Planning Area F is NOW available for purchase.

Accordingly, I am making it known that:

- ☒ I want the City of Carlsbad to budget money in their capital improvement program to purchase Planning Area F and build a park at Ponto to serve residents and visitors alike.
- ☒ I want to preserve what little Coastal Open Space Carlsbad has remaining for future generations and our visitor industry.
- ☒ I am not in favor of future residential development at Ponto.

☐ _____

I request that my comments be put on record in the official public records for Planning Area F.

Thank you.

Sign: _____

Print Name: JORDAN GUERRERO

Date: 10/26/19

Address: OCEANSIDE, CA

Email to: Matt.Hall@carlsbadca.gov; CityCouncil@carlsbadca.gov; Scott.Chadwick@carlsbadca.gov;
Kyle.Lancaster@carlsbadca.gov; lisa.urbach@parks.ca.gov; Kathleen@carlsbad.org; mike.pacheco@carlsbadca.gov;
gbuhr@coastal.ca.gov; cort.hitchens@coastal.ca.gov; Erin.Prahler@coastal.ca.gov; info@peopleforponto.com

People for Ponto

Develop Ponto Right

Re: Ponto Beach / Parks and Open Space Deficit

Dear Mayor Hall, Carlsbad City Council and California Coastal Commission:

I am informed that there is a current 6.6 acre park deficit in Coastal Southwest quadrant of Carlsbad, (south of Palomar Airport Road and west of El Camino Real); that there is a 30 acre open-space deficit in Zone 9 (west of I-5 and south of Poinsettia) of the Growth Management Plan; that the City is not requiring developers to first look at non-residential reserve and parks in Planning Area F (the large, undeveloped area west of the railroad tracks, north of Avenida Encinas and south of Cape Rey Hotel); and most importantly, I am informed that the City Council is currently reviewing plans to build a high-density, residential community in Planning Area F, a location perfectly situated to remedy the above deficits.

Accordingly, I am requesting and making my position known that:

- ☒ I want the City of Carlsbad to build a park at Ponto to serve residents and visitors alike.
- ☒ I believe any and all development west of I-5 should be dependent on developers providing the required and currently missing 30 acres of open-space.
- ☒ I do not want high-density, residential development at Ponto.
- ☒ I do ~~not~~ consider the proposed Veteran's Park, located 6 miles from Ponto, a suitable alternative to a Coastal Park and open-space for Ponto / west of I-5

☐ _____

Thank you for your consideration!

Sign: _____

Print Name: _____

Date: _____

Address: _____

Barrie Grant
BARRIE GRANT
Oct 4 / 10
521 Windsock
Carlsbad, Calif
92011

People for Ponto

Develop Ponto Right

Re: Ponto Beach / Parks and Open Space Deficit

Dear Mayor Hall, Carlsbad City Council and California Coastal Commission:

I am informed that there is a current 6.6 acre park deficit in Coastal Southwest quadrant of Carlsbad, (south of Palomar Airport Road and west of El Camino Real); that there is a 30 acre open-space deficit in Zone 9 (west of I-5 and south of Poinsettia) of the Growth Management Plan; that the City is not requiring developers to first look at non-residential reserve and parks in Planning Area F (the large, undeveloped area west of the railroad tracks, north of Avenida Encinas and south of Cape Rey Hotel); and most importantly, I am informed that the City Council is currently reviewing plans to build a high-density, residential community in Planning Area F, a location perfectly situated to remedy the above deficits.

Accordingly, I am requesting and making my position known that:

- ☒ I want the City of Carlsbad to build a park at Ponto to serve residents and visitors alike.
 - ☒ I believe any and all development west of I-5 should be dependent on developers providing the required and currently missing 30 acres of open-space.
 - ☒ I do not want high-density, residential development at Ponto.
 - ☒ I do not consider the proposed Veteran's Park, located 6 miles from Ponto, a suitable alternative to a Coastal Park and open-space for Ponto / west of I-5
 - ☒ _____
- _____
- _____
- _____

Thank you for your consideration!

Sign: _____

Print Name: _____

Date: _____

Address: _____

Susan L. Lee

Sue Lee

10-3-18

5125 Whitman Way #204

People for Ponto

Re: Ponto Beach / Parks and Open Space Deficit

Dear Mayor Hall, Carlsbad City Council, and California Coastal Commission:

I am informed that there is a current 6.6 acre park deficit in Coastal Southwest quadrant of Carlsbad, (south of Palomar Airport Road and west of El Camino Real); that there is a 30 acre open-space deficit in Zone 9 (west of I-5 and south of Poinsettia) of the Growth Management Plan; that the City is not requiring developers to first look at non-residential reserve and parks in Planning Area F (the large, undeveloped area west of the railroad tracks, north of Avenida Encinas and south of Cape Rey Hotel); and most importantly, I am informed that the City Council is currently reviewing plans to build a high-density, residential community in Planning Area F, a location perfectly situated to remedy the above deficits.

Accordingly, I am requesting and making my position known that:

☒ I want the City of Carlsbad to build a park at Ponto to serve residents and visitors alike.

☒ I believe any and all development west of I-5 should be dependent on developers providing the required and currently missing 30 acres of open-space.

☒ I do not want high-density, residential development at Ponto.

☒ I do not consider the proposed Veteran's Park, located 6 miles from Ponto, a suitable alternative to a Coastal Park and open-space for Ponto / west of I-5.

☐ I do not want single lanes anywhere on the coast highway

I thank you for your consideration!

Sign: William Eason

Print Name: William Eason

Date: 10-26-18

Address: 822 Camino Del Sol
Carlsbad 92011

Email to:

Matt.Hall@carlsbadca.gov; CityCouncil@carlsbadca.gov; gbuhr@coastal.ca.gov;
Erin.Prahler@coastal.ca.gov; info@peopleforponto.com

People for Ponto

Re: Land Opportunity to Correct the Parks and Open Space Deficit at Ponto

Dear Mayor Hall, Carlsbad City Council, and California Coastal Commission:

I am informed that:

- 1) There is a current 6.6-acre park deficit in the Coastal Southwest quadrant of Carlsbad (south of Palomar Airport Road and west of El Camino Real), and that there are no Coastal Parks in all South Carlsbad and for a 4-6-mile section of San Diego County's coastline.
- 2) There is a 30-acre open-space deficit in Zone 9 (Ponto area - west of I-5 and south of Poinsettia).
- 3) The State and City of Carlsbad's Local Coastal Program (LCP) require that Planning Area F at Ponto (the 11-acre undeveloped area west of the railroad tracks, north of Avenida Encinas and south of Cape Rey Hotel) be considered as a public park for the benefit of Carlsbad residents and visitors.
- 4) And most importantly, I am informed that the 11-acre Planning Area F is NOW available for purchase.

Accordingly, I am making it known that:

- ☒ I want the City of Carlsbad to budget money in their capital improvement program to purchase Planning Area F and build a park at Ponto to serve residents and visitors alike.
- ☒ I want to preserve what little Coastal Open Space Carlsbad has remaining for future generations and our visitor industry.
- ☒ I am not in favor of future residential development at Ponto.
- ☐ _____

I request that my comments be put on record in the official public records for Planning Area F.

Thank you.

Sign:

Print Name:

Date:

Address:

Jesse Goldberg
Jesse Goldberg

10-26-19

7391 Portage Way Carlsbad
CA 92011

Email to: Matt.Hall@carlsbadca.gov; CityCouncil@carlsbadca.gov; Scott.Chadwick@carlsbadca.gov; Kyle.Lancaster@carlsbadca.gov; lisa.urbach@parks.ca.gov; Kathleen@carlsbad.org; mike.pacheco@carlsbadca.gov; gbuhr@coastal.ca.gov; cort.hitchens@coastal.ca.gov; Erin.Prahler@coastal.ca.gov; Don.Neu@carlsbadca.gov; Gary.Barberio@carlsbadca.gov; Info@peopleforponto.com

People for Ponto

Develop Ponto Right

Re: Ponto Beach / Parks and Open Space Deficit

Dear Mayor Hall, Carlsbad City Council and California Coastal Commission:

I am informed that there is a current 6.6 acre park deficit in Coastal Southwest quadrant of Carlsbad, (south of Palomar Airport Road and west of El Camino Real); that there is a 30 acre open-space deficit in Zone 9 (west of I-5 and south of Poinsettia) of the Growth Management Plan; that the City is not requiring developers to first look at non-residential reserve and parks in Planning Area F (the large, undeveloped area west of the railroad tracks, north of Avenida Encinas and south of Cape Rey Hotel); and most importantly, I am informed that the City Council is currently reviewing plans to build a high-density, residential community in Planning Area F, a location perfectly situated to remedy the above deficits.

Accordingly, I am requesting and making my position known that:

- ☒ I want the City of Carlsbad to build a park at Ponto to serve residents and visitors alike.
- ☒ I believe any and all development west of I-5 should be dependent on developers providing the required and currently missing 30 acres of open-space.
- ☒ I do not want high-density, residential development at Ponto.
- ☒ I do not consider the proposed Veteran's Park, located 6 miles from Ponto, a suitable alternative to a Coastal Park and open-space for Ponto / west of I-5

☒ It is obvious that we have a park deficit. The rules for development are straight forward and are not being followed. Why?

Thank you for your consideration!

Sign: 

Print Name: Eric Gibson

Date: 10/4/18

Address: 7375 Portage Way,
Carlsbad, CA 92011

People for Ponto

Develop Ponto Right:

Re: Ponto Beach / Parks and Open Space Deficit

Dear Mayor Hall, Carlsbad City Council and California Coastal Commission:

I am informed that there is a current 6.6 acre park deficit in Coastal Southwest quadrant of Carlsbad, (south of Palomar Airport Road and west of El Camino Real); that there is a 30 acre open-space deficit in Zone 9 (west of I-5 and south of Poinsettia) of the Growth Management Plan; that the City is not requiring developers to first look at non-residential reserve and parks in Planning Area F (the large, undeveloped area west of the railroad tracks, north of Avenida Encinas and south of Cape Rey Hotel); and most importantly, I am informed that the City Council is currently reviewing plans to build a high-density, residential community in Planning Area F, a location perfectly situated to remedy the above deficits.

Accordingly, I am requesting and making my position known that:

☒ I want the City of Carlsbad to build a park at Ponto to serve residents and visitors alike.

☒ I believe any and all development west of I-5 should be dependent on developers providing the required and currently missing 30 acres of open-space.

☒ I do not want high-density, residential development at Ponto.

☒ I do not consider the proposed Veteran's Park, located 6 miles from Ponto, a suitable alternative to a Coastal Park and open-space for Ponto / west of I-5

☒ I WOULD LIKE TO SEE THE DEVELOPER(S) NOT DESTROY THIS BEAUTIFUL OPEN SPACE WITH HIGH DENSITY RESIDENTIAL & COMMERCIAL DEVELOPMENT & PUT IN A PROPORTIONAL PARK!

Thank you for your consideration!

Sign: 

Print Name: Todd Gudger

Date: 10/4/18

Address: 7134 LEONARD ST
CARLSBAD CA. 92011

People for Ponto

Defending Ponto Rights

Re: Ponto Beach / Parks and Open Space Deficit

Dear Mayor Hall, Carlsbad City Council, and California Coastal Commission:

I am informed that there is a current 6.6 acre park deficit in Coastal Southwest quadrant of Carlsbad, (south of Palomar Airport Road and west of El Camino Real); that there is a 30 acre open-space deficit in Zone 9 (west of I-5 and south of Poinsettia) of the Growth Management Plan; that the City is not requiring developers to first look at non-residential reserve and parks in Planning Area F (the large, undeveloped area west of the railroad tracks, north of Avenida Encinas and south of Cape Rey Hotel); and most importantly, I am informed that the City Council is currently reviewing plans to build a high-density, residential community in Planning Area F, a location perfectly situated to remedy the above deficits.

Accordingly, I am requesting and making my position known that:

- ☒ I want the City of Carlsbad to build a park at Ponto to serve residents and visitors alike.
- ☒ I believe any and all development west of I-5 should be dependent on developers providing the required and currently missing 30 acres of open-space.
- ☒ I do not want high-density, residential development at Ponto.
- ☒ I do not consider the proposed Veteran's Park, located 6 miles from Ponto, a suitable alternative to a Coastal Park and open-space for Ponto / west of I-5.

☐ _____

I thank you for your consideration!

Sign: _____

Print Name: _____

Date: _____

Address: _____

Cheryl Beagle
Cheryl Beagle
10/22/18
7310 Starboard St.
Carlsbad

Email to:

Matt.Hall@carlsbadca.gov; CityCouncil@carlsbadca.gov; gbuhr@coastal.ca.gov;
Erin.Prahler@coastal.ca.gov; info@peopleforponto.com

People for Ponto

Develop Ponto Right

Re: Ponto Beach / Parks and Open Space Deficit

Dear Mayor Hall, Carlsbad City Council and California Coastal Commission:

I am informed that there is a current 6.6 acre park deficit in Coastal Southwest quadrant of Carlsbad, (south of Palomar Airport Road and west of El Camino Real); that there is a 30 acre open-space deficit in Zone 9 (west of I-5 and south of Poinsettia) of the Growth Management Plan; that the City is not requiring developers to first look at non-residential reserve and parks in Planning Area F (the large, undeveloped area west of the railroad tracks, north of Avenida Encinas and south of Cape Rey Hotel); and most importantly, I am informed that the City Council is currently reviewing plans to build a high-density, residential community in Planning Area F, a location perfectly situated to remedy the above deficits.

Accordingly, I am requesting and making my position known that:

- ☒ I want the City of Carlsbad to build a park at Ponto to serve residents and visitors alike.
- ☒ I believe any and all development west of I-5 should be dependent on developers providing the required and currently missing 30 acres of open-space.
- ☒ I do not want high-density, residential development at Ponto.
- ☒ I do not consider the proposed Veteran's Park, located 6 miles from Ponto, a suitable alternative to a Coastal Park and open-space for Ponto / west of I-5

☐

Thank you for your consideration!

Sign:

Print Name:

Date:

Address:

Cheryl Geigle
Cheryl Geigle
10/4/18
7310 Starboard St
Carlsbad, 92011

People for Ponto

Develop Ponto Right

Re: Ponto Beach / Parks and Open Space Deficit

Dear Mayor Hall, Carlsbad City Council and California Coastal Commission:

I am informed that there is a current 6.6 acre park deficit in Coastal Southwest quadrant of Carlsbad, (south of Palomar Airport Road and west of El Camino Real); that there is a 30 acre open-space deficit in Zone 9 (west of I-5 and south of Poinsettia) of the Growth Management Plan; that the City is not requiring developers to first look at non-residential reserve and parks in Planning Area F (the large, undeveloped area west of the railroad tracks, north of Avenida Encinas and south of Cape Rey Hotel); and most importantly, I am informed that the City Council is currently reviewing plans to build a high-density, residential community in Planning Area F, a location perfectly situated to remedy the above deficits.

Accordingly, I am requesting and making my position known that:

- ☐ I want the City of Carlsbad to build a park at Ponto to serve residents and visitors alike.
- ☐ I believe any and all development west of I-5 should be dependent on developers providing the required and currently missing 30 acres of open-space.
- ☒ I do not want high-density, residential development at Ponto.
- ☐ I do not consider the proposed Veteran's Park, located 6 miles from Ponto, a suitable alternative to a Coastal Park and open-space for Ponto / west of I-5
- ☐ _____

Thank you for your consideration!

Sign: 

Print Name: Charles E. Guin

Date: 10/4/18

Address: 382 Acacia Avenue
Carlsbad, CA 92008

People for Ponto

Develop Ponto Right

Re: Ponto Beach / Parks and Open Space Deficit

Dear Mayor Hall, Carlsbad City Council and California Coastal Commission:

I am informed that there is a current 6.6 acre park deficit in Coastal Southwest quadrant of Carlsbad, (south of Palomar Airport Road and west of El Camino Real); that there is a 30 acre open-space deficit in Zone 9 (west of I-5 and south of Poinsettia) of the Growth Management Plan; that the City is not requiring developers to first look at non-residential reserve and parks in Planning Area F (the large, undeveloped area west of the railroad tracks, north of Avenida Encinas and south of Cape Rey Hotel); and most importantly, I am informed that the City Council is currently reviewing plans to build a high-density, residential community in Planning Area F, a location perfectly situated to remedy the above deficits.

Accordingly, I am requesting and making my position known that:

- ☒ I want the City of Carlsbad to build a park at Ponto to serve residents and visitors alike.
- ☒ I believe any and all development west of I-5 should be dependent on developers providing the required and currently missing 30 acres of open-space.
- ☒ I do not want high-density, residential development at Ponto.
- ☒ I do not consider the proposed Veteran's Park, located 6 miles from Ponto, a suitable alternative to a Coastal Park and open-space for Ponto / west of I-5

☐ _____

Thank you for your consideration!

Sign: Richard Gallagher

Print Name: Richard Gallagher

Date: 10-04-2018

Address: 7332 SPINNAKER ST
CARLSBAD CA

People for Ponto

Re: Ponto Beach / Parks and Open Space Deficit

Dear Mayor Hall, Carlsbad City Council, and California Coastal Commission:

I am informed that there is a current 6.6 acre park deficit in Coastal Southwest quadrant of Carlsbad, (south of Palomar Airport Road and west of El Camino Real); that there is a 30 acre open-space deficit in Zone 9 (west of I-5 and south of Poinsettia) of the Growth Management Plan; that the City is not requiring developers to first look at non-residential reserve and parks in Planning Area F (the large, undeveloped area west of the railroad tracks, north of Avenida Encinas and south of Cape Rey Hotel); and most importantly, I am informed that the City Council is currently reviewing plans to build a high-density, residential community in Planning Area F, a location perfectly situated to remedy the above deficits.

Accordingly, I am requesting and making my position known that:

- ☒ I want the City of Carlsbad to build a park at Ponto to serve residents and visitors alike.
- ☐ I believe any and all development west of I-5 should be dependent on developers providing the required and currently missing 30 acres of open-space.
- ☐ I do not want high-density, residential development at Ponto.
- ☐ I do not consider the proposed Veteran's Park, located 6 miles from Ponto, a suitable alternative to a Coastal Park and open-space for Ponto / west of I-5.
- ☐ _____

I thank you for your consideration!

Sign: _____

Print Name: _____

Date: _____

Address: _____

Email to:

Matt.Hall@carlsbadca.gov; CityCouncil@carlsbadca.gov; gbuhr@coastal.ca.gov;
Erin.Prahler@coastal.ca.gov; info@peopleforponto.com

Pedro F. Panto

Re: Ponto Beach / Parks and Open Space Deficit

Dear Mayor Hall, Carlsbad City Council and California Coastal Commission:

I am informed that there is a current 6.6 acre park deficit in Coastal Southwest quadrant of Carlsbad, (south of Palomar Airport Road and west of El Camino Real); that there is a 30 acre open-space deficit in Zone 9 (west of I-5 and south of Poinsettia) of the Growth Management Plan; that the City is not requiring developers to first look at non-residential reserve and parks in Planning Area F (the large, undeveloped area west of the railroad tracks, north of Avenida Encinas and south of Cape Rey Hotel); and most importantly, I am informed that the City Council is currently reviewing plans to build a high-density, residential community in Planning Area F, a location perfectly situated to remedy the above deficits.

Accordingly, I am requesting and making my position known that:

☒ I want the City of Carlsbad to build a park at Ponto to serve residents and visitors alike.

☒ I believe any and all development west of I-5 should be dependent on developers providing the required and currently missing 30 acres of open-space.

☒ I do not want high-density, residential development at Ponto.

☒ I do not consider the proposed Veteran's Park, located 6 miles from Ponto, a suitable alternative to a Coastal Park and open-space for Ponto / west of I-5

☐

Thank you for your consideration!

Sign: 

Print Name: P. Panto

Date: 10/12/2018

Address: 7309 Seafarer Pl
Carlsbad Ca 92011

People for Ponto
Ponto Beach / Parks and Open Space Deficit

Re: Ponto Beach / Parks and Open Space Deficit

Dear Mayor Hall, Carlsbad City Council and California Coastal Commission:

I am informed that there is a current 6.6 acre park deficit in Coastal Southwest quadrant of Carlsbad, (south of Palomar Airport Road and west of El Camino Real); that there is a 30 acre open-space deficit in Zone 9 (west of I-5 and south of Poinsettia) of the Growth Management Plan; that the City is not requiring developers to first look at non-residential reserve and parks in Planning Area F (the large, undeveloped area west of the railroad tracks, north of Avenida Encinas and south of Cape Rey Hotel); and most importantly, I am informed that the City Council is currently reviewing plans to build a high-density, residential community in Planning Area F, a location perfectly situated to remedy the above deficits.

Accordingly, I am requesting and making my position known that:

☒ I want the City of Carlsbad to build a park at Ponto to serve residents and visitors alike.

☒ I believe any and all development west of I-5 should be dependent on developers providing the required and currently missing 30 acres of open-space.

☒ I do not want high-density, residential development at Ponto.

☒ I do not consider the proposed Veteran's Park, located 6 miles from Ponto, a suitable alternative to a Coastal Park and open-space for Ponto / west of I-5

☐ _____

Thank you for your consideration!

Sign: 

Print Name: Kristine Giff

Date: _____

Address: 7409 Magellan St
Carlsbad, CA 92011

People for Ponto
Parks and Open Space

Re: Ponto Beach / Parks and Open Space Deficit

Dear Mayor Hall, Carlsbad City Council and California Coastal Commission:

I am informed that there is a current 6.6 acre park deficit in Coastal Southwest quadrant of Carlsbad, (south of Palomar Airport Road and west of El Camino Real); that there is a 30 acre open-space deficit in Zone 9 (west of I-5 and south of Poinsettia) of the Growth Management Plan; that the City is not requiring developers to first look at non-residential reserve and parks in Planning Area F (the large, undeveloped area west of the railroad tracks, north of Avenida Encinas and south of Cape Rey Hotel); and most importantly, I am informed that the City Council is currently reviewing plans to build a high-density, residential community in Planning Area F, a location perfectly situated to remedy the above deficits.

Accordingly, I am requesting and making my position known that:

☒ I want the City of Carlsbad to build a park at Ponto to serve residents and visitors alike.

☒ I believe any and all development west of I-5 should be dependent on developers providing the required and currently missing 30 acres of open-space.

☒ I do not want high-density, residential development at Ponto.

☒ I do not consider the proposed Veteran's Park, located 6 miles from Ponto, a suitable alternative to a Coastal Park and open-space for Ponto / west of I-5

☐ _____


Thank you for your consideration!

Sign: _____

Print Name: _____

Date: _____

Address: _____


L. Gaff
10/15/18
7499 Magellan St
Carlsbad CA 92011

People for Ponto

Dear Mayor Hall, Carlsbad City Council, and California Coastal Commission:

Re: Ponto Beach / Parks and Open Space Deficit

Dear Mayor Hall, Carlsbad City Council, and California Coastal Commission:

I am informed that there is a current 6.6 acre park deficit in Coastal Southwest quadrant of Carlsbad, (south of Palomar Airport Road and west of El Camino Real); that there is a 30 acre open-space deficit in Zone 9 (west of I-5 and south of Poinsettia) of the Growth Management Plan; that the City is not requiring developers to first look at non-residential reserve and parks in Planning Area F (the large, undeveloped area west of the railroad tracks, north of Avenida Encinas and south of Cape Rey Hotel); and most importantly, I am informed that the City Council is currently reviewing plans to build a high-density, residential community in Planning Area F, a location perfectly situated to remedy the above deficits.

Accordingly, I am requesting and making my position known that:

- ☒ I want the City of Carlsbad to build a park at Ponto to serve residents and visitors alike.
- ☒ I believe any and all development west of I-5 should be dependent on developers providing the required and currently missing 30 acres of open-space.
- ☒ I do not want high-density, residential development at Ponto.
- ☒ I do not consider the proposed Veteran's Park, located 6 miles from Ponto, a suitable alternative to a Coastal Park and open-space for Ponto / west of I-5.

☐

I thank you for your consideration!

Sign:

Lucinda Gibson Deming

Print Name:

LUCINDA GIBSON DEMING

Date:

10-14-18

Address:

438 N Rios Ave
Solana Beach 92075

Email to:

Matt.Hall@carlsbadca.gov; CityCouncil@carlsbadca.gov; gbuhr@coastal.ca.gov;

Erin.Prahler@coastal.ca.gov; info@peopleforponto.com

People for Ponto

Re: Ponto Beach / Parks and Open Space Deficit

Dear Mayor Hall, Carlsbad City Council, and California Coastal Commission:

I am informed that there is a current 6.6 acre park deficit in Coastal Southwest quadrant of Carlsbad, (south of Palomar Airport Road and west of El Camino Real); that there is a 30 acre open-space deficit in Zone 9 (west of I-5 and south of Poinsettia) of the Growth Management Plan; that the City is not requiring developers to first look at non-residential reserve and parks in Planning Area F (the large, undeveloped area west of the railroad tracks, north of Avenida Encinas and south of Cape Rey Hotel); and most importantly, I am informed that the City Council is currently reviewing plans to build a high-density, residential community in Planning Area F, a location perfectly situated to remedy the above deficits.

Accordingly, I am requesting and making my position known that:

- ☒ I want the City of Carlsbad to build a park at Ponto to serve residents and visitors alike.
- ☐ I believe any and all development west of I-5 should be dependent on developers providing the required and currently missing 30 acres of open-space.
- ☒ I do not want high-density, residential development at Ponto.
- ☐ I do not consider the proposed Veteran's Park, located 6 miles from Ponto, a suitable alternative to a Coastal Park and open-space for Ponto / west of I-5.
- ☐ _____

I thank you for your consideration!

Sign: _____

Print Name: _____

Date: _____

Address: _____

Melody A Gallego
Melody A Gallego
10-20-18
7200 S. Marsteller Rd
Tucson, AZ 85735

Email to:

Matt.Hall@carlsbadca.gov; CityCouncil@carlsbadca.gov; gbuhr@coastal.ca.gov;

Erin.Prahler@coastal.ca.gov; info@peopleforponto.com

People for Ponto

Re: Ponto Beach / Parks and Open Space Deficit

Dear Mayor Hall, Carlsbad City Council, and California Coastal Commission:

I am informed that there is a current 6.6 acre park deficit in Coastal Southwest quadrant of Carlsbad, (south of Palomar Airport Road and west of El Camino Real); that there is a 30 acre open-space deficit in Zone 9 (west of I-5 and south of Poinsettia) of the Growth Management Plan; that the City is not requiring developers to first look at non-residential reserve and parks in Planning Area F (the large, undeveloped area west of the railroad tracks, north of Avenida Encinas and south of Cape Rey Hotel); and most importantly, I am informed that the City Council is currently reviewing plans to build a high-density, residential community in Planning Area F, a location perfectly situated to remedy the above deficits.

Accordingly, I am requesting and making my position known that:

- ☒ I want the City of Carlsbad to build a park at Ponto to serve residents and visitors alike.
- ☒ I believe any and all development west of I-5 should be dependent on developers providing the required and currently missing 30 acres of open-space.
- ☒ I do not want high-density, residential development at Ponto.
- ☒ I do not consider the proposed Veteran's Park, located 6 miles from Ponto, a suitable alternative to a Coastal Park and open-space for Ponto / west of I-5.

☐

I thank you for your consideration!

Sign:



Print Name:

CONRAD GRELL

Date:

OCT 20, 2018

Address:

2554 TOWN GARDEN RD
CARLSBAD

Email to:

Matt.Hall@carlsbadca.gov; CityCouncil@carlsbadca.gov; gbuhr@coastal.ca.gov;

Erin.Praher@coastal.ca.gov; info@peopleforponto.com

People for Ponto

Re: Ponto Beach / Parks and Open Space Deficit

Dear Mayor Hall, Carlsbad City Council and California Coastal Commission:

I am informed that there is a current 6.6 acre park deficit in Coastal Southwest quadrant of Carlsbad, (south of Palomar Airport Road and west of El Camino Real); that there is a 30 acre open-space deficit in Zone 9 (west of I-5 and south of Poinsettia) of the Growth Management Plan; that the City is not requiring developers to first look at non-residential reserve and parks in Planning Area F (the large, undeveloped area west of the railroad tracks, north of Avenida Encinas and south of Cape Rey Hotel); and most importantly, I am informed that the City Council is currently reviewing plans to build a high-density, residential community in Planning Area F, a location perfectly situated to remedy the above deficits.

Accordingly, I am requesting and making my position known that:

- ☒ I want the City of Carlsbad to build a park at Ponto to serve residents and visitors alike.
- ☒ I believe any and all development west of I-5 should be dependent on developers providing the required and currently missing 30 acres of open-space.
- ☒ I do not want high-density, residential development at Ponto.
- ☒ I do not consider the proposed Veteran's Park, located 6 miles from Ponto, a suitable alternative to a Coastal Park and open-space for Ponto / west of I-5

☐

Thank you for your consideration!

Sign: Marianne Goldstein

Print Name: Marianne Goldstein

Date: 10/16/18

Address: 5501 Ditch Fork Rd

Philadelphia PA 19141

People for Ponto

Develop Ponto Right

Re: Ponto Beach / Parks and Open Space Deficit

Dear Mayor Hall, Carlsbad City Council, and California Coastal Commission:

I am informed that there is a current 6.6 acre park deficit in Coastal Southwest quadrant of Carlsbad, (south of Palomar Airport Road and west of El Camino Real); that there is a 30 acre open-space deficit in Zone 9 (west of I-5 and south of Poinsettia) of the Growth Management Plan; that the City is not requiring developers to first look at non-residential reserve and parks in Planning Area F (the large, undeveloped area west of the railroad tracks, north of Avenida Encinas and south of Cape Rey Hotel); and most importantly, I am informed that the City Council is currently reviewing plans to build a high-density, residential community in Planning Area F, a location perfectly situated to remedy the above deficits.

Accordingly, I am requesting and making my position known that:

- ☒ I want the City of Carlsbad to build a park at Ponto to serve residents and visitors alike.
- ☐ I believe any and all development west of I-5 should be dependent on developers providing the required and currently missing 30 acres of open-space.
- ☒ I do not want high-density, residential development at Ponto.
- ☒ I do not consider the proposed Veteran's Park, located 6 miles from Ponto, a suitable alternative to a Coastal Park and open-space for Ponto / west of I-5.

☐ _____

I thank you for your consideration!

Sign: _____

Print Name: _____

Date: _____

Address: _____

Email to:

Matt.Hall@carlsbadca.gov; CityCouncil@carlsbadca.gov; gbuhr@coastal.ca.gov;
Erin.Prahler@coastal.ca.gov; info@peopleforponto.com

People for Ponto

Develop Ponto Right

Re: Ponto Beach / Parks and Open Space Deficit

Dear Mayor Hall, Carlsbad City Council, and California Coastal Commission:

I am informed that there is a current 6.6 acre park deficit in Coastal Southwest quadrant of Carlsbad, (south of Palomar Airport Road and west of El Camino Real); that there is a 30 acre open-space deficit in Zone 9 (west of I-5 and south of Poinsettia) of the Growth Management Plan; that the City is not requiring developers to first look at non-residential reserve and parks in Planning Area F (the large, undeveloped area west of the railroad tracks, north of Avenida Encinas and south of Cape Rey Hotel); and most importantly, I am informed that the City Council is currently reviewing plans to build a high-density, residential community in Planning Area F, a location perfectly situated to remedy the above deficits.

Accordingly, I am requesting and making my position known that:

- ☒ I want the City of Carlsbad to build a park at Ponto to serve residents and visitors alike.
- ☐ I believe any and all development west of I-5 should be dependent on developers providing the required and currently missing 30 acres of open-space.
- ☒ I do not want high-density, residential development at Ponto.
- ☒ I do not consider the proposed Veteran's Park, located 6 miles from Ponto, a suitable alternative to a Coastal Park and open-space for Ponto / west of I-5.

☒ Please STOP Buying Homes Downtown
And Building Caudos

I thank you for your consideration!

Sign:



Print Name:

William Garcia

Date:

11-4-18

Address:

Email to:

Matt.Hall@carlsbadca.gov; CityCouncil@carlsbadca.gov; gbuhr@coastal.ca.gov;
Erin.Praher@coastal.ca.gov; info@peopleforponto.com

People for Ponto

Re: Ponto Beach / Parks and Open Space Deficit

Dear Mayor Hall, Carlsbad City Council, and California Coastal Commission:

I am informed that there is a current 6.6 acre park deficit in Coastal Southwest quadrant of Carlsbad, (south of Palomar Airport Road and west of El Camino Real); that there is a 30 acre open-space deficit in Zone 9 (west of I-5 and south of Poinsettia) of the Growth Management Plan; that the City is not requiring developers to first look at non-residential reserve and parks in Planning Area F (the large, undeveloped area west of the railroad tracks, north of Avenida Encinas and south of Cape Rey Hotel); and most importantly, I am informed that the City Council is currently reviewing plans to build a high-density, residential community in Planning Area F, a location perfectly situated to remedy the above deficits.

Accordingly, I am requesting and making my position known that:

- ☒ I want the City of Carlsbad to build a park at Ponto to serve residents and visitors alike.
- ☒ I believe any and all development west of I-5 should be dependent on developers providing the required and currently missing 30 acres of open-space.
- ☒ I do not want high-density, residential development at Ponto.
- ☒ I do not consider the proposed Veteran's Park, located 6 miles from Ponto, a suitable alternative to a Coastal Park and open-space for Ponto / west of I-5.

☐ _____

I thank you for your consideration!

Sign: 

Print Name: Bianca Gonzalez

Date: 11/4/18

Address: _____

Email to:

Matt.Hall@carlsbadca.gov; CityCouncil@carlsbadca.gov; gbuhr@coastal.ca.gov;
Erin.Prahler@coastal.ca.gov; info@peopleforponto.com

People for Ponto

Re: Ponto Beach / Parks and Open Space Deficit

Dear Mayor Hall, Carlsbad City Council, and California Coastal Commission:

I am informed that there is a current 6.6 acre park deficit in Coastal Southwest quadrant of Carlsbad, (south of Palomar Airport Road and west of El Camino Real); that there is a 30 acre open-space deficit in Zone 9 (west of I-5 and south of Poinsettia) of the Growth Management Plan; that the City is not requiring developers to first look at non-residential reserve and parks in Planning Area F (the large, undeveloped area west of the railroad tracks, north of Avenida Encinas and south of Cape Rey Hotel); and most importantly, I am informed that the City Council is currently reviewing plans to build a high-density, residential community in Planning Area F, a location perfectly situated to remedy the above deficits.

Accordingly, I am requesting and making my position known that:

- ☒ I want the City of Carlsbad to build a park at Ponto to serve residents and visitors alike.
- ☒ I believe any and all development west of I-5 should be dependent on developers providing the required and currently missing 30 acres of open-space.
- ☒ I do not want high-density, residential development at Ponto.
- ☒ I do not consider the proposed Veteran's Park, located 6 miles from Ponto, a suitable alternative to a Coastal Park and open-space for Ponto / west of I-5.

☒

I thank you for your consideration!

Sign:



Print Name:

AL GALAVIZ

Date:

11-4-13

Address:

2675 SUMMIT ST.
CARLSBAD

Email to:

Matt.Hall@carlsbadca.gov; CityCouncil@carlsbadca.gov; gbuhr@coastal.ca.gov;
Erin.Prahler@coastal.ca.gov; info@peopleforponto.com

People for Ponto

Save Our Ponto Right

Re: Ponto Beach / Parks and Open Space Deficit

Dear Mayor Hall, Carlsbad City Council, and California Coastal Commission:

I am informed that there is a current 6.6 acre park deficit in Coastal Southwest quadrant of Carlsbad, (south of Palomar Airport Road and west of El Camino Real); that there is a 30 acre open-space deficit in Zone 9 (west of I-5 and south of Poinsettia) of the Growth Management Plan; that the City is not requiring developers to first look at non-residential reserve and parks in Planning Area F (the large, undeveloped area west of the railroad tracks, north of Avenida Encinas and south of Cape Rey Hotel); and most importantly, I am informed that the City Council is currently reviewing plans to build a high-density, residential community in Planning Area F, a location perfectly situated to remedy the above deficits.

Accordingly, I am requesting and making my position known that:

- ☒ I want the City of Carlsbad to build a park at Ponto to serve residents and visitors alike.
- ☒ I believe any and all development west of I-5 should be dependent on developers providing the required and currently missing 30 acres of open-space.
- ☒ I do not want high-density, residential development at Ponto.
- ☒ I do not consider the proposed Veteran's Park, located 6 miles from Ponto, a suitable alternative to a Coastal Park and open-space for Ponto / west of I-5.

☐ _____

I thank you for your consideration!

Sign: _____

Print Name: _____

Date: _____

Address: _____

Rebecca L. Goltz

REBECCA L. GOLTZ

11/4/13

10414 Stonebark St

Bellevue, CA 90706

Email to:

Matt.Hall@carlsbadca.gov; CityCouncil@carlsbadca.gov; gbuhr@coastal.ca.gov;

Erin.Prahler@coastal.ca.gov; info@peopleforponto.com

People for Ponto

Beach / Parks and Open Space Deficit

Re: Ponto Beach / Parks and Open Space Deficit

Dear Mayor Hall, Carlsbad City Council, and California Coastal Commission:

I am informed that there is a current 6.6 acre park deficit in Coastal Southwest quadrant of Carlsbad, (south of Palomar Airport Road and west of El Camino Real); that there is a 30 acre open-space deficit in Zone 9 (west of I-5 and south of Poinsettia) of the Growth Management Plan; that the City is not requiring developers to first look at non-residential reserve and parks in Planning Area F (the large, undeveloped area west of the railroad tracks, north of Avenida Encinas and south of Cape Rey Hotel); and most importantly, I am informed that the City Council is currently reviewing plans to build a high-density, residential community in Planning Area F, a location perfectly situated to remedy the above deficits.

Accordingly, I am requesting and making my position known that:

- ☒ I want the City of Carlsbad to build a park at Ponto to serve residents and visitors alike.
- ☒ I believe any and all development west of I-5 should be dependent on developers providing the required and currently missing 30 acres of open-space.
- ☒ I do not want high-density, residential development at Ponto.
- ☒ I do not consider the proposed Veteran's Park, located 6 miles from Ponto, a suitable alternative to a Coastal Park and open-space for Ponto / west of I-5.

☐ _____

I thank you for your consideration!

Sign: _____

Print Name: _____

Date: _____

Address: _____

Email to:

Matt.Hall@carlsbadca.gov; CityCouncil@carlsbadca.gov; gbuhr@coastal.ca.gov;
Erin.Prahler@coastal.ca.gov; info@peopleforponto.com

People for Ponto

People for Ponto Right

Re: Ponto Beach / Parks and Open Space Deficit

Dear Mayor Hall, Carlsbad City Council, and California Coastal Commission:

I am informed that there is a current 6.6 acre park deficit in Coastal Southwest quadrant of Carlsbad, (south of Palomar Airport Road and west of El Camino Real); that there is a 30 acre open-space deficit in Zone 9 (west of I-5 and south of Poinsettia) of the Growth Management Plan; that the City is not requiring developers to first look at non-residential reserve and parks in Planning Area F (the large, undeveloped area west of the railroad tracks, north of Avenida Encinas and south of Cape Rey Hotel); and most importantly, I am informed that the City Council is currently reviewing plans to build a high-density, residential community in Planning Area F, a location perfectly situated to remedy the above deficits.


Accordingly, I am requesting and making my position known that:

- ☒ I want the City of Carlsbad to build a park at Ponto to serve residents and visitors alike.
- ☒ I believe any and all development west of I-5 should be dependent on developers providing the required and currently missing 30 acres of open-space.
- ☒ I do not want high-density, residential development at Ponto.
- ☒ I do not consider the proposed Veteran's Park, located 6 miles from Ponto, a suitable alternative to a Coastal Park and open-space for Ponto / west of I-5.

☐

I thank you for your consideration!

Sign:



Print Name:

Courtney Geigle

Date:

10/23/18

Address:

2596 Wellspring St
Carlsbad, 92010

Email to:

Matt.Hall@carlsbadca.gov; CityCouncil@carlsbadca.gov; gbuhr@coastal.ca.gov;
Erin.Prahler@coastal.ca.gov; info@peopleforponto.com

People for Ponto

Develop Ponto Right

Re: Ponto Beach / Parks and Open Space Deficit

Dear Mayor Hall, Carlsbad City Council, and California Coastal Commission:

I am informed that there is a current 6.6 acre park deficit in Coastal Southwest quadrant of Carlsbad, (south of Palomar Airport Road and west of El Camino Real); that there is a 30 acre open-space deficit in Zone 9 (west of I-5 and south of Poinsettia) of the Growth Management Plan; that the City is not requiring developers to first look at non-residential reserve and parks in Planning Area F (the large, undeveloped area west of the railroad tracks, north of Avenida Encinas and south of Cape Rey Hotel); and most importantly, I am informed that the City Council is currently reviewing plans to build a high-density, residential community in Planning Area F, a location perfectly situated to remedy the above deficits.

Accordingly, I am requesting and making my position known that:

- ☒ I want the City of Carlsbad to build a park at Ponto to serve residents and visitors alike.
- ☒ I believe any and all development west of I-5 should be dependent on developers providing the required and currently missing 30 acres of open-space.
- ☒ I do not want high-density, residential development at Ponto.
- ☒ I do not consider the proposed Veteran's Park, located 6 miles from Ponto, a suitable alternative to a Coastal Park and open-space for Ponto / west of I-5.

☐ _____

I thank you for your consideration!

Sign: Estevan Garcia

Print Name: Estevan Garcia

Date: 10/25/18

Address: 7770 Riders Ln San Antonio, TX

Email to:

Matt.Hall@carlsbadca.gov; CityCouncil@carlsbadca.gov; gbuhr@coastal.ca.gov;

Erin.Prahler@coastal.ca.gov; info@peopleforponto.com

Dear Mayor Hall, Carlsbad City Council and California Coastal Commission:

I am informed that:

- Carlsbad must consider on Planning Area F at Ponto the need for a public park at Ponto as part of the Draft Local Coastal Program Amendment.
- There is no public park at Ponto even though City Park Standards requires a minimum of 6.5 acres of parkland for Ponto.
- There is a current 6.6 acre park deficit in Coastal Southwest quadrant of Carlsbad, (south of Palomar Airport Road and west of El Camino Real).
- There are no Coastal Parks in all of South Carlsbad. 64,000 South Carlsbad citizens have no Coastal Park.
- Ponto is at the center of a larger 6-mile stretch of coastline in that has no Coastal Parks.
- Ponto has a city documented 30 acre open-space standard deficit that a Coastal Park would help resolve.
- And most importantly, I am informed that the City is currently ignoring these issues and in the Draft Local Coastal Program Amendment is proposing to eliminate the last opportunity to create a much-needed Coastal Park at Ponto.

Accordingly, I am making it known that:

- ☒ I want the Draft Local Coastal Program Amendment to provide for a Coastal Park at Ponto
- ☒ I want the City to provide a true Citizen-based Park Planning process for Ponto
- ☒ I want the City of Carlsbad to budget money in their capital improvement program to purchase Planning Area F and build a park at Ponto to serve residents and visitors alike.
- ☒ I want to preserve what little Coastal Open Space Carlsbad has remaining for future generations and our visitor industry.
- ☒ I am not in favor of future residential development at Ponto, but think this last small amount of vacant Coastal land should be reserved for Coastal Recreation.

☐ _____

I request that my comments be put on record in the official public records for Planning Area F.

Thank you.

Sign:

Darrell Golnick

Print Name:

DARRELL GOLNICK

Date:

1/29/20

City, State:

CARLSBAD CA

Matt Hall@carlsbadca.gov; CityCouncil@carlsbadca.gov; Scott.Chadwick@carlsbadca.gov; Kyle.Lancaster@carlsbadca.gov; lisa.urbach@parks.ca.gov; Kathleen@carlsbad.org; mike.pacheco@carlsbadca.gov; gbuh@coastal.ca.gov; cort.hitchens@coastal.ca.gov; Erin.Prahler@coastal.ca.gov; Don.Neu@carlsbadca.gov; Gary.Barberio@carlsbadca.gov; info@peopleforponto.com

Dear Mayor Hall, Carlsbad City Council and California Coastal Commission:

I am informed that:

- Carlsbad must consider on Planning Area F at Ponto the need for a public park at Ponto as part of the Draft Local Coastal Program Amendment.
- There is no public park at Ponto even though City Park Standards requires a minimum of 6.5 acres of parkland for Ponto.
- There is a current 6.6 acre park deficit in Coastal Southwest quadrant of Carlsbad, (south of Palomar Airport Road and west of El Camino Real).
- There are no Coastal Parks in all of South Carlsbad. 64,000 South Carlsbad citizens have no Coastal Park.
- Ponto is at the center of a larger 6-mile stretch of coastline in that has no Coastal Parks.
- Ponto has a city documented 30 acre open-space standard deficit that a Coastal Park would help resolve.
- And most importantly, I am informed that the City is currently ignoring these issues and in the Draft Local Coastal Program Amendment is proposing to eliminate the last opportunity to create a much-needed Coastal Park at Ponto.

Accordingly, I am making it known that:

- ☒ I want the Draft Local Coastal Program Amendment to provide for a Coastal Park at Ponto
- ☒ I want the City to provide a true Citizen-based Park Planning process for Ponto
- ☒ I want the City of Carlsbad to budget money in their capital improvement program to purchase Planning Area F and build a park at Ponto to serve residents and visitors alike.
- ☒ I want to preserve what little Coastal Open Space Carlsbad has remaining for future generations and our visitor industry.
- ☒ I am not in favor of future residential development at Ponto, but think this last small amount of vacant Coastal land should be reserved for Coastal Recreation.

☐

I request that my comments be put on record in the official public records for Planning Area F.

Thank you.

Sign:



Print Name:

Nancy Golnick

Date:

1-30-20

City, State:

Carlsbad, Ca

Matt.Hall@carlsbadca.gov; CityCouncil@carlsbadca.gov; Scott.Chadwick@carlsbadca.gov; Kyle.Lancaster@carlsbadca.gov; lisa.urbach@parks.ca.gov; Kathleen@carlsbad.org; mike.pacheco@carlsbadca.gov; gbuhr@coastal.ca.gov; cort.hitchens@coastal.ca.gov; Erin.Prahler@coastal.ca.gov; Don.Neu@carlsbadca.gov; Gary.Barberio@carlsbadca.gov; info@peopleforponto.com

Dear Mayor Hall, Carlsbad City Council and California Coastal Commission:

I am informed that:

- Carlsbad must consider on Planning Area F at Ponto the need for a public park at Ponto as part of the Draft Local Coastal Program Amendment.
- There is no public park at Ponto even though City Park Standards requires a minimum of 6.5 acres of parkland for Ponto.
- There is a current 6.6 acre park deficit in Coastal Southwest quadrant of Carlsbad, (south of Palomar Airport Road and west of El Camino Real).
- There are no Coastal Parks in all of South Carlsbad. 64,000 South Carlsbad citizens have no Coastal Park.
- Ponto is at the center of a larger 6-mile stretch of coastline in that has no Coastal Parks.
- Ponto has a city documented 30 acre open-space standard deficit that a Coastal Park would help resolve.
- And most importantly, I am informed that the City is currently ignoring these issues and in the Draft Local Coastal Program Amendment is proposing to eliminate the last opportunity to create a much-needed Coastal Park at Ponto.

Accordingly, I am making it known that:

- ☒ I want the Draft Local Coastal Program Amendment to provide for a Coastal Park at Ponto
- ☒ I want the City to provide a true Citizen-based Park Planning process for Ponto
- ☒ I want the City of Carlsbad to budget money in their capital improvement program to purchase Planning Area F and build a park at Ponto to serve residents and visitors alike.
- ☒ I want to preserve what little Coastal Open Space Carlsbad has remaining for future generations and our visitor industry.
- ☒ I am not in favor of future residential development at Ponto, but think this last small amount of vacant Coastal land should be reserved for Coastal Recreation.

☐

I request that my comments be put on record in the official public records for Planning Area F.

Thank you.

Sign:

Lynn Gruenwald

Print Name:

Lynn Gruenwald

Date:

1-29-20

City, State:

Rockford, MT

Matt.Hall@carlsbadca.gov; CityCouncil@carlsbadca.gov; Scott.Chadwick@carlsbadca.gov; Kyle.Lancaster@carlsbadca.gov; lisa.urbach@parks.ca.gov; Kathleen@carlsbad.org; mike.pacheco@carlsbadca.gov; gbuhr@coastal.ca.gov; cort.hitchens@coastal.ca.gov; Erin.Prahl@coastal.ca.gov; Don.Neu@carlsbadca.gov; Gary.Barberio@carlsbadca.gov; info@peopleforponto.com

People for Ponto

Develop Ponto Right

Re: Ponto Beach / Parks and Open Space Deficit

Dear Mayor Hall, Carlsbad City Council, and California Coastal Commission:

I am informed that there is a current 6.6 acre park deficit in Coastal Southwest quadrant of Carlsbad, (south of Palomar Airport Road and west of El Camino Real); that there is a 30 acre open-space deficit in Zone 9 (west of I-5 and south of Poinsettia) of the Growth Management Plan; that the City is not requiring developers to first look at non-residential reserve and parks in Planning Area F (the large, undeveloped area west of the railroad tracks, north of Avenida Encinas and south of Cape Rey Hotel); and most importantly, I am informed that the City Council is currently reviewing plans to build a high-density, residential community in Planning Area F, a location perfectly situated to remedy the above deficits.

Accordingly, I am requesting and making my position known that:

- ☒ I want the City of Carlsbad to build a park at Ponto to serve residents and visitors alike.
- ☒ I believe any and all development west of I-5 should be dependent on developers providing the required and currently missing 30 acres of open-space.
- ☒ I do not want high-density, residential development at Ponto.
- ☒ I do not consider the proposed Veteran's Park, located 6 miles from Ponto, a suitable alternative to a Coastal Park and open-space for Ponto / west of I-5.

☐

I thank you for your consideration!

Sign: 

Print Name: Lee Ann Gamble

Date: 10/25/18

Address: 793 DeBary
Encino, TX

Email to:

Matt.Hall@carlsbadca.gov; CityCouncil@carlsbadca.gov; gbuhr@coastal.ca.gov;
Erin.Prahler@coastal.ca.gov; info@peopleforponto.com

People for Ponto

Develop Ponto Park

Dear Mayor Hall, Carlsbad City Council and California Coastal Commission:

I am informed that:

- Carlsbad must consider on Planning Area F at Ponto the need for a public park at Ponto as part of the Draft Local Coastal Program Amendment.
- There is no public park at Ponto even though City Park Standards requires a minimum of 6.5 acres of parkland for Ponto.
- There is a current 6.6 acre park deficit in Coastal Southwest quadrant of Carlsbad, (south of Palomar Airport Road and west of El Camino Real).
- There are no Coastal Parks in all of South Carlsbad. 64,000 South Carlsbad citizens have no Coastal Park.
- Ponto is at the center of a larger 6-mile stretch of coastline in that has no Coastal Parks.
- Ponto has a city documented 30 acre open-space standard deficit that a Coastal Park would help resolve.
- And most importantly, I am informed that the City is currently ignoring these issues and in the Draft Local Coastal Program Amendment is proposing to eliminate the last opportunity to create a much-needed Coastal Park at Ponto.

Accordingly, I am making it known that:

- ☒ I want the Draft Local Coastal Program Amendment to provide for a Coastal Park at Ponto
- ☒ I want the City to provide a true Citizen-based Park Planning process for Ponto
- ☒ I want the City of Carlsbad to budget money in their capital improvement program to purchase Planning Area F and build a park at Ponto to serve residents and visitors alike.
- ☒ I want to preserve what little Coastal Open Space Carlsbad has remaining for future generations and our visitor industry.
- ☒ I am **not** in favor of future residential development at Ponto, but think this last small amount of vacant Coastal land should be reserved for Coastal Recreation.

☐

I request that my comments be put on record in the official public records for Planning Area F.

Thank you.

Sign:

Print Name:

Date:

City, State:

Gary Harmon
Gary Harmon
1-29-2020
Carlsbad, CA

People for Ponto

Develop Ponto Right

Dear Mayor Hall, Carlsbad City Council and California Coastal Commission:

I am informed that:

- Carlsbad must consider on Planning Area F at Ponto the need for a public park at Ponto as part of the Draft Local Coastal Program Amendment.
- There is no public park at Ponto even though City Park Standards requires a minimum of 6.5 acres of parkland for Ponto.
- There is a current 6.6 acre park deficit in Coastal Southwest quadrant of Carlsbad, (south of Palomar Airport Road and west of El Camino Real).
- There are no Coastal Parks in all of South Carlsbad. 64,000 South Carlsbad citizens have no Coastal Park.
- Ponto is at the center of a larger 6-mile stretch of coastline in that has no Coastal Parks.
- Ponto has a city documented 30 acre open-space standard deficit that a Coastal Park would help resolve.
- And most importantly, I am informed that the City is currently ignoring these issues and in the Draft Local Coastal Program Amendment is proposing to eliminate the last opportunity to create a much-needed Coastal Park at Ponto.

Accordingly, I am making it known that:

- ☒ I want the Draft Local Coastal Program Amendment to provide for a Coastal Park at Ponto
- ☒ I want the City to provide a true Citizen-based Park Planning process for Ponto
- ☒ I want the City of Carlsbad to budget money in their capital improvement program to purchase Planning Area F and build a park at Ponto to serve residents and visitors alike.
- ☒ I want to preserve what little Coastal Open Space Carlsbad has remaining for future generations and our visitor industry.
- ☒ I am **not** in favor of future residential development at Ponto, but think this last small amount of vacant Coastal land should be reserved for Coastal Recreation.

☐ _____

I request that my comments be put on record in the official public records for Planning Area F.

Thank you.

Sign: _____

Print Name: _____

Date: _____

City, State: _____

People for Ponto

Develop Ponto Right

Dear Mayor Hall, Carlsbad City Council and California Coastal Commission:

I am informed that:

- Carlsbad must consider on Planning Area F at Ponto the need for a public park at Ponto as part of the Draft Local Coastal Program Amendment.
- There is no public park at Ponto even though City Park Standards requires a minimum of 6.5 acres of parkland for Ponto.
- There is a current 6.6 acre park deficit in Coastal Southwest quadrant of Carlsbad, (south of Palomar Airport Road and west of El Camino Real).
- There are no Coastal Parks in all of South Carlsbad. 64,000 South Carlsbad citizens have no Coastal Park.
- Ponto is at the center of a larger 6-mile stretch of coastline in that has no Coastal Parks.
- Ponto has a city documented 30 acre open-space standard deficit that a Coastal Park would help resolve.
- And most importantly, I am informed that the City is currently ignoring these issues and in the Draft Local Coastal Program Amendment is proposing to eliminate the last opportunity to create a much-needed Coastal Park at Ponto.

Accordingly, I am making it known that:

- ☒ I want the Draft Local Coastal Program Amendment to provide for a Coastal Park at Ponto
- ☒ I want the City to provide a true Citizen-based Park Planning process for Ponto
- ☒ I want the City of Carlsbad to budget money in their capital improvement program to purchase Planning Area F and build a park at Ponto to serve residents and visitors alike.
- ☒ I want to preserve what little Coastal Open Space Carlsbad has remaining for future generations and our visitor industry.
- ☒ I am **not** in favor of future residential development at Ponto, but think this last small amount of vacant Coastal land should be reserved for Coastal Recreation.

☐ _____

I request that my comments be put on record in the official public records for Planning Area F.

Thank you.

Sign: _____

Print Name: _____

Date: _____

City, State: _____

Matt.Hall@carlsbadca.gov; CityCouncil@carlsbadca.gov; Scott.Chadwick@carlsbadca.gov; Kyle.Lancaster@carlsbadca.gov; lisa.urbach@parks.ca.gov; Kathleen@carlsbad.org; mike.pacheco@carlsbadca.gov; gbuhr@coastal.ca.gov; cort.hitchens@coastal.ca.gov; Erin.Praher@coastal.ca.gov; Don.Neu@carlsbadca.gov; Gary.Barberio@carlsbadca.gov; info@peopleforponto.com

People for Ponto

Develop Ponto Plans

Dear Mayor Hall, Carlsbad City Council and California Coastal Commission:

I am informed that:

- Carlsbad must consider on Planning Area F at Ponto the need for a public park at Ponto as part of the Draft Local Coastal Program Amendment.
- There is no public park at Ponto even though City Park Standards requires a minimum of 6.5 acres of parkland for Ponto.
- There is a current 6.6 acre park deficit in Coastal Southwest quadrant of Carlsbad, (south of Palomar Airport Road and west of El Camino Real).
- There are no Coastal Parks in all of South Carlsbad. 64,000 South Carlsbad citizens have no Coastal Park.
- Ponto is at the center of a larger 6-mile stretch of coastline in that has no Coastal Parks.
- Ponto has a city documented 30 acre open-space standard deficit that a Coastal Park would help resolve.
- And most importantly, I am informed that the City is currently ignoring these issues and in the Draft Local Coastal Program Amendment is proposing to eliminate the last opportunity to create a much-needed Coastal Park at Ponto.

Accordingly, I am making it known that:


- ☒ I want the Draft Local Coastal Program Amendment to provide for a Coastal Park at Ponto
- ☒ I want the City to provide a true Citizen-based Park Planning process for Ponto
- ☒ I want the City of Carlsbad to budget money in their capital improvement program to purchase Planning Area F and build a park at Ponto to serve residents and visitors alike.
- ☒ I want to preserve what little Coastal Open Space Carlsbad has remaining for future generations and our visitor industry.
- ☒ I am **not** in favor of future residential development at Ponto, but think this last small amount of vacant Coastal land should be reserved for Coastal Recreation.

☐ _____

I request that my comments be put on record in the official public records for Planning Area F.

Thank you.

Sign:



Print Name:

Grace Howard

Date:

01/28/2020

City, State:

Carlsbad CA

People for Ponto

Develop Ponto Right

Re: Ponto Beach / Parks and Open Space Deficit

Dear Mayor Hall, Carlsbad City Council and California Coastal Commission:

I am informed that there is a current 6.6 acre park deficit in Coastal Southwest quadrant of Carlsbad, (south of Palomar Airport Road and west of El Camino Real); that there is a 30 acre open-space deficit in Zone 9 (west of I-5 and south of Poinsettia) of the Growth Management Plan; that the City is not requiring developers to first look at non-residential reserve and parks in Planning Area F (the large, undeveloped area west of the railroad tracks, north of Avenida Encinas and south of Cape Rey Hotel); and most importantly, I am informed that the City Council is currently reviewing plans to build a high-density, residential community in Planning Area F, a location perfectly situated to remedy the above deficits.

Accordingly, I am requesting and making my position known that:

- ☒ I want the City of Carlsbad to build a park at Ponto to serve residents and visitors alike.
- ☒ I believe any and all development west of I-5 should be dependent on developers providing the required and currently missing 30 acres of open-space.
- ☒ I do not want high-density, residential development at Ponto.
- ☒ I do not consider the proposed Veteran's Park, located 6 miles from Ponto, a suitable alternative to a Coastal Park and open-space for Ponto / west of I-5

☒ I moved here in 2000 because of the beautiful open space near the beach in our neighborhood.
Please don't ~~ruin it~~ with high density ^{development}, tall buildings, + less space.

Thank you for your consideration!

Sign: _____

Print Name: _____

Date: _____

Address: _____

Jan Hecker

Jan Hecker

10/4/18

7535 Magellan St.

Carlsbad, CA 92011

People for Ponto

Develop Ponto Right

Re: Ponto Beach / Parks and Open Space Deficit

Dear Mayor Hall, Carlsbad City Council and California Coastal Commission:

I am informed that there is a current 6.6 acre park deficit in Coastal Southwest quadrant of Carlsbad, (south of Palomar Airport Road and west of El Camino Real); that there is a 30 acre open-space deficit in Zone 9 (west of I-5 and south of Poinsettia) of the Growth Management Plan; that the City is not requiring developers to first look at non-residential reserve and parks in Planning Area F (the large, undeveloped area west of the railroad tracks, north of Avenida Encinas and south of Cape Rey Hotel); and most importantly, I am informed that the City Council is currently reviewing plans to build a high-density, residential community in Planning Area F, a location perfectly situated to remedy the above deficits.

Accordingly, I am requesting and making my position known that:

☒ I want the City of Carlsbad to build a park at Ponto to serve residents and visitors alike.

☒ I believe any and all development west of I-5 should be dependent on developers providing the required and currently missing 30 acres of open-space.

☒ I do not want high-density, residential development at Ponto.

☒ I do not consider the proposed Veteran's Park, located 6 miles from Ponto, a suitable alternative to a Coastal Park and open-space for Ponto / west of I-5

☐ _____

Thank you for your consideration!

Sign: Belinda S. Harris

Print Name: Belinda S. Harris

Date: 10/4/18

Address: 7477 Mermaid Lane
Carlsbad CA 92011

Re: Land Opportunity to Correct the Parks and Open Space Deficit at Ponto

Dear Mayor Hall, Carlsbad City Council, and California Coastal Commission:

I am informed that:

- 1) There is a current 6.6-acre park deficit in the Coastal Southwest quadrant of Carlsbad (south of Palomar Airport Road and west of El Camino Real), and that there are no Coastal Parks in all South Carlsbad and for a 4-6-mile section of San Diego County's coastline.
- 2) There is a 30-acre open-space deficit in Zone 9 (Ponto area - west of I-5 and south of Poinsettia).
- 3) The State and City of Carlsbad's Local Coastal Program (LCP) require that Planning Area F at Ponto (the 11-acre undeveloped area west of the railroad tracks, north of Avenida Encinas and south of Cape Rey Hotel) be considered as a public park for the benefit of Carlsbad residents and visitors.
- 4) And most importantly, I am informed that the 11-acre Planning Area F is NOW available for purchase.

Accordingly, I am making it known that:

- ☒ I want the City of Carlsbad to budget money in their capital improvement program to purchase Planning Area F and build a park at Ponto to serve residents and visitors alike.
- ☒ I want to preserve what little Coastal Open Space Carlsbad has remaining for future generations and our visitor industry.
- ☒ I am not in favor of future residential development at Ponto.
- ☐ _____

I request that my comments be put on record in the official public records for Planning Area F.

Thank you.

Sign:

Belinda A. Harris

Print Name:

Belinda Harris

Date:

10/16/19

Address:

*7477 Mermaid Ln
Carlsbad 92011*

Email to: Matt.Hall@carlsbadca.gov; CityCouncil@carlsbadca.gov; Scott.Chadwick@carlsbadca.gov;
Kyle.Lancaster@carlsbadca.gov; lisa.urbach@parks.ca.gov; Kathleen@carlsbad.org; mike.pacheco@carlsbadca.gov;
gbuhr@coastal.ca.gov; cort.hitchens@coastal.ca.gov; Erin.Prahler@coastal.ca.gov; info@peopleforponto.com

People for Ponto

Develop Ponto Right

Re: Ponto Beach / Parks and Open Space Deficit

Dear Mayor Hall, Carlsbad City Council and California Coastal Commission:

I am informed that there is a current 6.6 acre park deficit in Coastal Southwest quadrant of Carlsbad, (south of Palomar Airport Road and west of El Camino Real); that there is a 30 acre open-space deficit in Zone 9 (west of I-5 and south of Poinsettia) of the Growth Management Plan; that the City is not requiring developers to first look at non-residential reserve and parks in Planning Area F (the large, undeveloped area west of the railroad tracks, north of Avenida Encinas and south of Cape Rey Hotel); and most importantly, I am informed that the City Council is currently reviewing plans to build a high-density, residential community in Planning Area F, a location perfectly situated to remedy the above deficits.

Accordingly, I am requesting and making my position known that:

- ☒ I want the City of Carlsbad to build a park at Ponto to serve residents and visitors alike.
- ☒ I believe any and all development west of I-5 should be dependent on developers providing the required and currently missing 30 acres of open-space.
- ☒ I do not want high-density, residential development at Ponto.
- ☒ I do not consider the proposed Veteran's Park, located 6 miles from Ponto, a suitable alternative to a Coastal Park and open-space for Ponto / west of I-5

☐ IF THERE IS GOING TO BE DEVELOPMENT IN THIS HIGHLY SENSITIVE AREA IT MUST BE INTELLIGENT + AESTHETICALLY SENSITIVE TO THE RESIDENTIAL COMMUNITY + THE SURROUNDING AREA.

Thank you for your consideration!

Sign: _____

Print Name: _____

Date: _____

Address: _____

[Signature]
RANDALL ARRES
OCT 4 2018
2427 MERMAID LN
CARLSBAD

Re: Land Opportunity to Correct the Parks and Open Space Deficit at Ponto

Dear Mayor Hall, Carlsbad City Council, and California Coastal Commission:

I am informed that:

- 1) There is a current 6.6-acre park deficit in the Coastal Southwest quadrant of Carlsbad (south of Palomar Airport Road and west of El Camino Real), and that there are no Coastal Parks in all South Carlsbad and for a 4-6-mile section of San Diego County's coastline.
- 2) There is a 30-acre open-space deficit in Zone 9 (Ponto area - west of I-5 and south of Poinsettia).
- 3) The State and City of Carlsbad's Local Coastal Program (LCP) require that Planning Area F at Ponto (the 11-acre undeveloped area west of the railroad tracks, north of Avenida Encinas and south of Cape Rey Hotel) be considered as a public park for the benefit of Carlsbad residents and visitors.
- 4) And most importantly, I am informed that the 11-acre Planning Area F is NOW available for purchase.

Accordingly, I am making it known that:

☒ I want the City of Carlsbad to budget money in their capital improvement program to purchase Planning Area F and build a park at Ponto to serve residents and visitors alike.

☒ I want to preserve what little Coastal Open Space Carlsbad has remaining for future generations and our visitor industry.

☐ I am not in favor of future residential development at Ponto.

☐ REASONABLE - SUSTAINABLE Development only

I request that my comments be put on record in the official public records for Planning Area F.


Thank you.

Sign:

Print Name:

Date:

Address:


RANDALL HARRIS
10-26-19
7477 HERNADEZ LN -
CARLSBAD

Email to: Matt.Hall@carlsbadca.gov; CityCouncil@carlsbadca.gov; Scott.Chadwick@carlsbadca.gov;
Kyle.Lancaster@carlsbadca.gov; lisa.urbach@parks.ca.gov; Kathleen@carlsbad.org; mike.pacheco@carlsbadca.gov;
gbuhr@coastal.ca.gov; cort.hitchens@coastal.ca.gov; Erin.Prahler@coastal.ca.gov; info@peopleforponto.com

Re: Land Opportunity to Correct the Parks and Open Space Deficit at Ponto

Dear Mayor Hall, Carlsbad City Council, and California Coastal Commission:

I am informed that:

- 1) There is a current 6.6-acre park deficit in the Coastal Southwest quadrant of Carlsbad (south of Palomar Airport Road and west of El Camino Real), and that there are no Coastal Parks in all South Carlsbad and for a 4-6-mile section of San Diego County's coastline.
- 2) There is a 30-acre open-space deficit in Zone 9 (Ponto area - west of I-5 and south of Poinsettia).
- 3) The State and City of Carlsbad's Local Coastal Program (LCP) require that Planning Area F at Ponto (the 11-acre undeveloped area west of the railroad tracks, north of Avenida Encinas and south of Cape Rey Hotel) be considered as a public park for the benefit of Carlsbad residents and visitors.
- 4) And most importantly, I am informed that the 11-acre Planning Area F is NOW available for purchase.

Accordingly, I am making it known that:

- ☒ I want the City of Carlsbad to budget money in their capital improvement program to purchase Planning Area F and build a park at Ponto to serve residents and visitors alike.
- ☒ I want to preserve what little Coastal Open Space Carlsbad has remaining for future generations and our visitor industry.
- ☒ I am not in favor of future residential development at Ponto.

☐ _____

I request that my comments be put on record in the official public records for Planning Area F.


Thank you.

Sign:

Print Name:

Date:

Address:


Alexis Honeycutt
10.26.19
6439 Ocean 92011

Email to: Matt.Hall@carlsbadca.gov; CityCouncil@carlsbadca.gov; Scott.Chadwick@carlsbadca.gov;
Kyle.Lancaster@carlsbadca.gov; lisa.urbach@parks.ca.gov; Kathleen@carlsbad.org; mike.pacheco@carlsbadca.gov;
gbuhr@coastal.ca.gov; cort.hitchens@coastal.ca.gov; Erin.Prahler@coastal.ca.gov; info@peopleforponto.com

Re: Land Opportunity to Correct the Parks and Open Space Deficit at Ponto

Dear Mayor Hall, Carlsbad City Council, and California Coastal Commission:

I am informed that:

- 1) There is a current 6.6-acre park deficit in the Coastal Southwest quadrant of Carlsbad (south of Palomar Airport Road and west of El Camino Real), and that there are no Coastal Parks in all South Carlsbad and for a 4-6-mile section of San Diego County's coastline.
- 2) There is a 30-acre open-space deficit in Zone 9 (Ponto area - west of I-5 and south of Poinsettia).
- 3) The State and City of Carlsbad's Local Coastal Program (LCP) require that Planning Area F at Ponto (the 11-acre undeveloped area west of the railroad tracks, north of Avenida Encinas and south of Cape Rey Hotel) be considered as a public park for the benefit of Carlsbad residents and visitors.
- 4) And most importantly, I am informed that the 11-acre Planning Area F is NOW available for purchase.

Accordingly, I am making it known that:

- ☒ I want the City of Carlsbad to budget money in their capital improvement program to purchase Planning Area F and build a park at Ponto to serve residents and visitors alike.
- ☒ I want to preserve what little Coastal Open Space Carlsbad has remaining for future generations and our visitor industry.
- ☒ I am not in favor of future residential development at Ponto.

☐ _____

I request that my comments be put on record in the official public records for Planning Area F.

Thank you.

Sign: _____

Print Name: _____

Date: _____

Address: _____

K. Honeycutt
Kessie Honeycutt
10/26/19
6439 Olea Ln #108
Carlsbad CA 92011

Email to: Matt.Hall@carlsbadca.gov; CityCouncil@carlsbadca.gov; Scott.Chadwick@carlsbadca.gov;
Kyle.Lancaster@carlsbadca.gov; lisa.urbach@parks.ca.gov; Kathleen@carlsbad.org; mike.pacheco@carlsbadca.gov;
gbuhr@coastal.ca.gov; cort.hitchens@coastal.ca.gov; Erin.Prahler@coastal.ca.gov; info@peopleforponto.com

Re: Land Opportunity to Correct the Parks and Open Space Deficit at Ponto

Dear Mayor Hall, Carlsbad City Council, and California Coastal Commission:

I am informed that:

- 1) There is a current 6.6-acre park deficit in the Coastal Southwest quadrant of Carlsbad (south of Palomar Airport Road and west of El Camino Real), and that there are no Coastal Parks in all South Carlsbad and for a 4-6-mile section of San Diego County's coastline.
- 2) There is a 30-acre open-space deficit in Zone 9 (Ponto area - west of I-5 and south of Poinsettia).
- 3) The State and City of Carlsbad's Local Coastal Program (LCP) require that Planning Area F at Ponto (the 11-acre undeveloped area west of the railroad tracks, north of Avenida Encinas and south of Cape Rey Hotel) be considered as a public park for the benefit of Carlsbad residents and visitors.
- 4) And most importantly, I am informed that the 11-acre Planning Area F is NOW available for purchase.

Accordingly, I am making it known that:

- ☒ I want the City of Carlsbad to budget money in their capital improvement program to purchase Planning Area F and build a park at Ponto to serve residents and visitors alike.
- ☐ I want to preserve what little Coastal Open Space Carlsbad has remaining for future generations and our visitor industry.
- ☐ I am not in favor of future residential development at Ponto.
- ☐ _____

I request that my comments be put on record in the official public records for Planning Area F.

Thank you.

Sign:

Sean Helmer

Print Name:

Sean Helmer

Date:

10/18

Address:

7018 Freidstone Ln, Encinitas CA

Email to: Matt.Hall@carlsbadca.gov; CityCouncil@carlsbadca.gov; Scott.Chadwick@carlsbadca.gov; Kyle.Lancaster@carlsbadca.gov; lisa.urbach@parks.ca.gov; Kathleen@carlsbad.org; mike.pacheco@carlsbadca.gov; gbuhr@coastal.ca.gov; cort.hitchens@coastal.ca.gov; Erin.Prahler@coastal.ca.gov; Don.Neu@carlsbadca.gov; Gary.Barberio@carlsbadca.gov; info@peopleforponto.com

People for Ponto

Develop Ponto Right

Re: Ponto Beach / Parks and Open Space Deficit

Dear Mayor Hall, Carlsbad City Council and California Coastal Commission:

I am informed that there is a current 6.6 acre park deficit in Coastal Southwest quadrant of Carlsbad, (south of Palomar Airport Road and west of El Camino Real); that there is a 30 acre open-space deficit in Zone 9 (west of I-5 and south of Poinsettia) of the Growth Management Plan; that the City is not requiring developers to first look at non-residential reserve and parks in Planning Area F (the large, undeveloped area west of the railroad tracks, north of Avenida Encinas and south of Cape Rey Hotel); and most importantly, I am informed that the City Council is currently reviewing plans to build a high-density, residential community in Planning Area F, a location perfectly situated to remedy the above deficits.


Accordingly, I am requesting and making my position known that:

- ☒ I want the City of Carlsbad to build a park at Ponto to serve residents and visitors alike.
- ☒ I believe any and all development west of I-5 should be dependent on developers providing the required and currently missing 30 acres of open-space.
- ☒ I do not want high-density, residential development at Ponto.
- ☒ I do not consider the proposed Veteran's Park, located 6 miles from Ponto, a suitable alternative to a Coastal Park and open-space for Ponto / west of I-5

☐

Thank you for your consideration!

Sign:



Print Name:

STUART HAMEL

Date:

10/4/2018

Address:

506 KNOTS LANE

CARLSBAD, CA 92011

People for Ponto

Develop Ponto Right

Re: Ponto Beach / Parks and Open Space Deficit

Dear Mayor Hall, Carlsbad City Council and California Coastal Commission:

I am informed that there is a current 6.6 acre park deficit in Coastal Southwest quadrant of Carlsbad, (south of Palomar Airport Road and west of El Camino Real); that there is a 30 acre open-space deficit in Zone 9 (west of I-5 and south of Poinsettia) of the Growth Management Plan; that the City is not requiring developers to first look at non-residential reserve and parks in Planning Area F (the large, undeveloped area west of the railroad tracks, north of Avenida Encinas and south of Cape Rey Hotel); and most importantly, I am informed that the City Council is currently reviewing plans to build a high-density, residential community in Planning Area F, a location perfectly situated to remedy the above deficits.

Accordingly, I am requesting and making my position known that:

- ☒ I want the City of Carlsbad to build a park at Ponto to serve residents and visitors alike.
- ☒ I believe any and all development west of I-5 should be dependent on developers providing the required and currently missing 30 acres of open-space.
- ☒ I do not want high-density, residential development at Ponto.
- ☒ I do not consider the proposed Veteran's Park, located 6 miles from Ponto, a suitable alternative to a Coastal Park and open-space for Ponto / west of I-5

☐ _____

Thank you for your consideration!

Sign: _____

Print Name: _____

Date: _____

Address: _____

Holly Hameel
Holly Hameel
10/2/18
506 Knots Ln
Carlsbad, CA 92011

People for Ponto

Develop Ponto Right

Re: Ponto Beach / Parks and Open Space Deficit

Dear Mayor Hall, Carlsbad City Council and California Coastal Commission:

I am informed that there is a current 6.6 acre park deficit in Coastal Southwest quadrant of Carlsbad, (south of Palomar Airport Road and west of El Camino Real); that there is a 30 acre open-space deficit in Zone 9 (west of I-5 and south of Poinsettia) of the Growth Management Plan; that the City is not requiring developers to first look at non-residential reserve and parks in Planning Area F (the large, undeveloped area west of the railroad tracks, north of Avenida Encinas and south of Cape Rey Hotel); and most importantly, I am informed that the City Council is currently reviewing plans to build a high-density, residential community in Planning Area F, a location perfectly situated to remedy the above deficits.

Accordingly, I am requesting and making my position known that:

- ☒ I want the City of Carlsbad to build a park at Ponto to serve residents and visitors alike.
- ☒ I believe any and all development west of I-5 should be dependent on developers providing the required and currently missing 30 acres of open-space.
- ☒ I do not want high-density, residential development at Ponto.
- ☒ I do not consider the proposed Veteran's Park, located 6 miles from Ponto, a suitable alternative to a Coastal Park and open-space for Ponto / west of I-5

☐ _____

Thank you for your consideration!

Sign: _____

Print Name: _____

Date: _____

Address: _____

[Signature]
Patrick Hall
Oct 2/18
7101 Whitewater St.
Carlsbad CA 92011

People for Ponto

Re: Ponto Beach / Parks and Open Space Deficit

Dear Mayor Hall, Carlsbad City Council, and California Coastal Commission:

I am informed that there is a current 6.6 acre park deficit in Coastal Southwest quadrant of Carlsbad, (south of Palomar Airport Road and west of El Camino Real); that there is a 30 acre open-space deficit in Zone 9 (west of I-5 and south of Poinsettia) of the Growth Management Plan; that the City is not requiring developers to first look at non-residential reserve and parks in Planning Area F (the large, undeveloped area west of the railroad tracks, north of Avenida Encinas and south of Cape Rey Hotel); and most importantly, I am informed that the City Council is currently reviewing plans to build a high-density, residential community in Planning Area F, a location perfectly situated to remedy the above deficits.

Accordingly, I am requesting and making my position known that:

- ☒ I want the City of Carlsbad to build a park at Ponto to serve residents and visitors alike.
- ☒ I believe any and all development west of I-5 should be dependent on developers providing the required and currently missing 30 acres of open-space.
- ☒ I do not want high-density, residential development at Ponto.
- ☒ I do not consider the proposed Veteran's Park, located 6 miles from Ponto, a suitable alternative to a Coastal Park and open-space for Ponto / west of I-5.
- ☐ _____

I thank you for your consideration!

Sign: 

Print Name: Dolores J Hamady

Date: 10-14-18

Address: 7453 NEPTUNE DR
CARLSBAD 92011

Email to:

Matt.Hall@carlsbadca.gov; CityCouncil@carlsbadca.gov; gbuhr@coastal.ca.gov;
info@peopleforponto.com

People for Ponto

Re: Ponto Beach / Parks and Open Space Deficit

Dear Mayor Hall, Carlsbad City Council, and California Coastal Commission:

I am informed that there is a current 6.6 acre park deficit in Coastal Southwest quadrant of Carlsbad, (south of Palomar Airport Road and west of El Camino Real); that there is a 30 acre open-space deficit in Zone 9 (west of I-5 and south of Poinsettia) of the Growth Management Plan; that the City is not requiring developers to first look at non-residential reserve and parks in Planning Area F (the large, undeveloped area west of the railroad tracks, north of Avenida Encinas and south of Cape Rey Hotel); and most importantly, I am informed that the City Council is currently reviewing plans to build a high-density, residential community in Planning Area F, a location perfectly situated to remedy the above deficits.

Accordingly, I am requesting and making my position known that:

- ☒ I want the City of Carlsbad to build a park at Ponto to serve residents and visitors alike.
- ☒ I believe any and all development west of I-5 should be dependent on developers providing the required and currently missing 30 acres of open-space.
- ☒ I do not want high-density, residential development at Ponto.
- ☒ I do not consider the proposed Veteran's Park, located 6 miles from Ponto, a suitable alternative to a Coastal Park and open-space for Ponto / west of I-5.

☐ _____

I thank you for your consideration!

Sign: _____

Print Name: _____

Date: _____

Address: _____

Qiuying Huang

Qiuying Huang

10-15-18

7364 Escallonia Ct. 92011

Email to:

Matt.Hall@carlsbadca.gov; CityCouncil@carlsbadca.gov; gbuhr@coastal.ca.gov;
Erin.Prahler@coastal.ca.gov; info@peopleforponto.com

People for Ponto

Develop Ponto Right

Re: Ponto Beach / Parks and Open Space Deficit

Dear Mayor Hall, Carlsbad City Council and California Coastal Commission:

I am informed that there is a current 6.6 acre park deficit in Coastal Southwest quadrant of Carlsbad, (south of Palomar Airport Road and west of El Camino Real); that there is a 30 acre open-space deficit in Zone 9 (west of I-5 and south of Poinsettia) of the Growth Management Plan; that the City is not requiring developers to first look at non-residential reserve and parks in Planning Area F (the large, undeveloped area west of the railroad tracks, north of Avenida Encinas and south of Cape Rey Hotel); and most importantly, I am informed that the City Council is currently reviewing plans to build a high-density, residential community in Planning Area F, a location perfectly situated to remedy the above deficits.

Accordingly, I am requesting and making my position known that:

- ☒ I want the City of Carlsbad to build a park at Ponto to serve residents and visitors alike.
- ☒ I believe any and all development west of I-5 should be dependent on developers providing the required and currently missing 30 acres of open-space.
- ☒ I do not want high-density, residential development at Ponto.
- ☒ I do not consider the proposed Veteran's Park, located 6 miles from Ponto, a suitable alternative to a Coastal Park and open-space for Ponto / west of I-5

☒ LISTEN TO THE LOCALS!

Thank you for your consideration!

Sign: 

Print Name: CARL HERRMAN

Date: 10/4/18

Address: 7105 Santa Cruz
Carlsbad CA
92011

People for Ponto

Develop Ponto Right

Re: Ponto Beach / Parks and Open Space Deficit

Dear Mayor Hall, Carlsbad City Council and California Coastal Commission:

I am informed that there is a current 6.6 acre park deficit in Coastal Southwest quadrant of Carlsbad, (south of Palomar Airport Road and west of El Camino Real); that there is a 30 acre open-space deficit in Zone 9 (west of I-5 and south of Poinsettia) of the Growth Management Plan; that the City is not requiring developers to first look at non-residential reserve and parks in Planning Area F (the large, undeveloped area west of the railroad tracks, north of Avenida Encinas and south of Cape Rey Hotel); and most importantly, I am informed that the City Council is currently reviewing plans to build a high-density, residential community in Planning Area F, a location perfectly situated to remedy the above deficits.

Accordingly, I am requesting and making my position known that:

- ☒ I want the City of Carlsbad to build a park at Ponto to serve residents and visitors alike.
- ☐ I believe any and all development west of I-5 should be dependent on developers providing the required and currently missing 30 acres of open-space.
- ☐ I do not want high-density, residential development at Ponto.
- ☒ I do not consider the proposed Veteran's Park, located 6 miles from Ponto, a suitable alternative to a Coastal Park and open-space for Ponto / west of I-5
- ☐ _____


Thank you for your consideration!

Sign: _____

Print Name: _____

Date: _____

Address: _____


Joe Hayes
10/4/2018
7372 Escallonia CT
Carlsbad, CA 92011

People for Ponto

Develop Ponto Right

Re: Ponto Beach / Parks and Open Space Deficit

Dear Mayor Hall, Carlsbad City Council and California Coastal Commission:

I am informed that there is a current 6.6 acre park deficit in Coastal Southwest quadrant of Carlsbad, (south of Palomar Airport Road and west of El Camino Real); that there is a 30 acre open-space deficit in Zone 9 (west of I-5 and south of Poinsettia) of the Growth Management Plan; that the City is not requiring developers to first look at non-residential reserve and parks in Planning Area F (the large, undeveloped area west of the railroad tracks, north of Avenida Encinas and south of Cape Rey Hotel); and most importantly, I am informed that the City Council is currently reviewing plans to build a high-density, residential community in Planning Area F, a location perfectly situated to remedy the above deficits.


Accordingly, I am requesting and making my position known that:

- ☒ I want the City of Carlsbad to build a park at Ponto to serve residents and visitors alike.
- ☒ I believe any and all development west of I-5 should be dependent on developers providing the required and currently missing 30 acres of open-space.
- ☒ I do not want high-density, residential development at Ponto.
- ☒ I do not consider the proposed Veteran's Park, located 6 miles from Ponto, a suitable alternative to a Coastal Park and open-space for Ponto / west of I-5

☐

Thank you for your consideration!

Sign:



Print Name:

Gerald S. Higgins

Date:

10-4-18

Address:

317 Pine Ave #208

Carlsbad, CA 92008

People for Ponto

Re: Ponto Beach / Parks and Open Space Deficit

Dear Mayor Hall, Carlsbad City Council, and California Coastal Commission:

I am informed that there is a current 6.6 acre park deficit in Coastal Southwest quadrant of Carlsbad, (south of Palomar Airport Road and west of El Camino Real); that there is a 30 acre open-space deficit in Zone 9 (west of I-5 and south of Poinsettia) of the Growth Management Plan; that the City is not requiring developers to first look at non-residential reserve and parks in Planning Area F (the large, undeveloped area west of the railroad tracks, north of Avenida Encinas and south of Cape Rey Hotel); and most importantly, I am informed that the City Council is currently reviewing plans to build a high-density, residential community in Planning Area F, a location perfectly situated to remedy the above deficits.

Accordingly, I am requesting and making my position known that:

- ☐ I want the City of Carlsbad to build a park at Ponto to serve residents and visitors alike.
- ☐ I believe any and all development west of I-5 should be dependent on developers providing the required and currently missing 30 acres of open-space.
- ☒ I do not want high-density, residential development at Ponto.
- ☐ I do not consider the proposed Veteran's Park, located 6 miles from Ponto, a suitable alternative to a Coastal Park and open-space for Ponto / west of I-5.

☐ _____

I thank you for your consideration!

Sign: _____

Print Name: _____

Date: _____

Address: _____

Samantha Hanson
Samantha Hanson
11-4-2018
84-21 Goldstone Rd
Fort Irwin, CA 92310

Email to:

Matt.Hall@carlsbadca.gov; CityCouncil@carlsbadca.gov; gbuhr@coastal.ca.gov;
Erin.Prahler@coastal.ca.gov; info@peopleforponto.com

People for Ponto

Re: Ponto Beach / Parks and Open Space Deficit

Dear Mayor Hall, Carlsbad City Council, and California Coastal Commission:

I am informed that there is a current 6.6 acre park deficit in Coastal Southwest quadrant of Carlsbad, (south of Palomar Airport Road and west of El Camino Real); that there is a 30 acre open-space deficit in Zone 9 (west of I-5 and south of Poinsettia) of the Growth Management Plan; that the City is not requiring developers to first look at non-residential reserve and parks in Planning Area F (the large, undeveloped area west of the railroad tracks, north of Avenida Encinas and south of Cape Rey Hotel); and most importantly, I am informed that the City Council is currently reviewing plans to build a high-density, residential community in Planning Area F, a location perfectly situated to remedy the above deficits.

Accordingly, I am requesting and making my position known that:

- ☒ I want the City of Carlsbad to build a park at Ponto to serve residents and visitors alike.
- ☐ I believe any and all development west of I-5 should be dependent on developers providing the required and currently missing 30 acres of open-space.
- ☐ I do not want high-density, residential development at Ponto.
- ☐ I do not consider the proposed Veteran's Park, located 6 miles from Ponto, a suitable alternative to a Coastal Park and open-space for Ponto / west of I-5.
- ☐ _____

I thank you for your consideration!

Sign: _____

Print Name: _____

Date: _____

Address: _____

John C. Henry
JOHN C HENRY
10/16/18
7312 ESCALONIA CT.

Email to:

Matt.Hall@carlsbadca.gov; CityCouncil@carlsbadca.gov; gbuhr@coastal.ca.gov;
Erin.Prahler@coastal.ca.gov; info@peopleforponto.com

People for Ponto

Re: Ponto Beach / Parks and Open Space Deficit

Dear Mayor Hall, Carlsbad City Council, and California Coastal Commission:

I am informed that there is a current 6.6 acre park deficit in Coastal Southwest quadrant of Carlsbad, (south of Palomar Airport Road and west of El Camino Real); that there is a 30 acre open-space deficit in Zone 9 (west of I-5 and south of Poinsettia) of the Growth Management Plan; that the City is not requiring developers to first look at non-residential reserve and parks in Planning Area F (the large, undeveloped area west of the railroad tracks, north of Avenida Encinas and south of Cape Rey Hotel); and most importantly, I am informed that the City Council is currently reviewing plans to build a high-density, residential community in Planning Area F, a location perfectly situated to remedy the above deficits.

Accordingly, I am requesting and making my position known that:

- ☒ I want the City of Carlsbad to build a park at Ponto to serve residents and visitors alike.
- ☒ I believe any and all development west of I-5 should be dependent on developers providing the required and currently missing 30 acres of open-space.
- ☒ I do not want high-density, residential development at Ponto.
- ☒ I do not consider the proposed Veteran's Park, located 6 miles from Ponto, a suitable alternative to a Coastal Park and open-space for Ponto / west of I-5.

☐

I thank you for your consideration!

Sign: _____


Print Name: _____

Date: _____

Address: _____

Email to:

Matt.Hall@carlsbadca.gov; CityCouncil@carlsbadca.gov; gbuhr@coastal.ca.gov;
Erin.Prahler@coastal.ca.gov; info@peopleforponto.com



ROYCE HONDYL

10/17/18

9042 Ihado Ave N

Brooklyn Park MN

55448

People for Ponto

Re: Ponto Beach / Parks and Open Space Deficit

Dear Mayor Hall, Carlsbad City Council, and California Coastal Commission:

I am informed that there is a current 6.6 acre park deficit in Coastal Southwest quadrant of Carlsbad, (south of Palomar Airport Road and west of El Camino Real); that there is a 30 acre open-space deficit in Zone 9 (west of I-5 and south of Poinsettia) of the Growth Management Plan; that the City is not requiring developers to first look at non-residential reserve and parks in Planning Area F (the large, undeveloped area west of the railroad tracks, north of Avenida Encinas and south of Cape Rey Hotel); and most importantly, I am informed that the City Council is currently reviewing plans to build a high-density, residential community in Planning Area F, a location perfectly situated to remedy the above deficits.

Accordingly, I am requesting and making my position known that:

- ☒ I want the City of Carlsbad to build a park at Ponto to serve residents and visitors alike.
- ☒ I believe any and all development west of I-5 should be dependent on developers providing the required and currently missing 30 acres of open-space.
- ☒ I do not want high-density, residential development at Ponto.
- ☒ I do not consider the proposed Veteran's Park, located 6 miles from Ponto, a suitable alternative to a Coastal Park and open-space for Ponto / west of I-5.

☐ _____

I thank you for your consideration!

Sign: 

Print Name: Marc Horne

Date: 10/16/18

Address: 7334 Escallonia Ct
Carlsbad, CA 92011

Email to:

Matt.Hall@carlsbadca.gov; CityCouncil@carlsbadca.gov; gbuhr@coastal.ca.gov;
Erin.Prahler@coastal.ca.gov; info@peopleforponto.com

People for Ponto

Re: Ponto Beach / Parks and Open Space Deficit

Dear Mayor Hall, Carlsbad City Council, and California Coastal Commission:

I am informed that there is a current 6.6 acre park deficit in Coastal Southwest quadrant of Carlsbad, (south of Palomar Airport Road and west of El Camino Real); that there is a 30 acre open-space deficit in Zone 9 (west of I-5 and south of Poinsettia) of the Growth Management Plan; that the City is not requiring developers to first look at non-residential reserve and parks in Planning Area F (the large, undeveloped area west of the railroad tracks, north of Avenida Encinas and south of Cape Rey Hotel); and most importantly, I am informed that the City Council is currently reviewing plans to build a high-density, residential community in Planning Area F, a location perfectly situated to remedy the above deficits.

Accordingly, I am requesting and making my position known that:

- ☒ I want the City of Carlsbad to build a park at Ponto to serve residents and visitors alike.
- ☐ I believe any and all development west of I-5 should be dependent on developers providing the required and currently missing 30 acres of open-space.
- ☐ I do not want high-density, residential development at Ponto.
- ☐ I do not consider the proposed Veteran's Park, located 6 miles from Ponto, a suitable alternative to a Coastal Park and open-space for Ponto / west of I-5.

☐ _____

I thank you for your consideration!

Sign: _____

Print Name: _____

Date: _____

Address: _____

Email to:

Matt.Hall@carlsbadca.gov; CityCouncil@carlsbadca.gov; gbuhr@coastal.ca.gov;

Erin.Prahler@coastal.ca.gov; info@peopleforponto.com

People for Ponto

Re: Ponto Beach / Parks and Open Space Deficit

Dear Mayor Hall, Carlsbad City Council, and California Coastal Commission:

I am informed that there is a current 6.6 acre park deficit in Coastal Southwest quadrant of Carlsbad, (south of Palomar Airport Road and west of El Camino Real); that there is a 30 acre open-space deficit in Zone 9 (west of I-5 and south of Poinsettia) of the Growth Management Plan; that the City is not requiring developers to first look at non-residential reserve and parks in Planning Area F (the large, undeveloped area west of the railroad tracks, north of Avenida Encinas and south of Cape Rey Hotel); and most importantly, I am informed that the City Council is currently reviewing plans to build a high-density, residential community in Planning Area F, a location perfectly situated to remedy the above deficits.

Accordingly, I am requesting and making my position known that:

- ☒ I want the City of Carlsbad to build a park at Ponto to serve residents and visitors alike.
- ☒ I believe any and all development west of I-5 should be dependent on developers providing the required and currently missing 30 acres of open-space.
- ☒ I do not want high-density, residential development at Ponto.
- ☒ I do not consider the proposed Veteran's Park, located 6 miles from Ponto, a suitable alternative to a Coastal Park and open-space for Ponto / west of I-5.

☐ _____

I thank you for your consideration!

Sign: _____

Print Name: _____

Date: _____

Address: _____

Alicia Hernandez

Alicia Hernandez

10/20/18

*1720 W Placita Sin Parada
Sahuarita AZ 85629*

Email to:

Matt.Hall@carlsbadca.gov; CityCouncil@carlsbadca.gov; gbuhr@coastal.ca.gov;

Erin.Prahler@coastal.ca.gov; info@peopleforponto.com

People for Ponto

Re: Ponto Beach / Parks and Open Space Deficit

Dear Mayor Hall, Carlsbad City Council, and California Coastal Commission:

I am informed that there is a current 6.6 acre park deficit in Coastal Southwest quadrant of Carlsbad, (south of Palomar Airport Road and west of El Camino Real); that there is a 30 acre open-space deficit in Zone 9 (west of I-5 and south of Poinsettia) of the Growth Management Plan; that the City is not requiring developers to first look at non-residential reserve and parks in Planning Area F (the large, undeveloped area west of the railroad tracks, north of Avenida Encinas and south of Cape Rey Hotel); and most importantly, I am informed that the City Council is currently reviewing plans to build a high-density, residential community in Planning Area F, a location perfectly situated to remedy the above deficits.


Accordingly, I am requesting and making my position known that:

- ☒ I want the City of Carlsbad to build a park at Ponto to serve residents and visitors alike.
- ☐ I believe any and all development west of I-5 should be dependent on developers providing the required and currently missing 30 acres of open-space.
- ☐ I do not want high-density, residential development at Ponto.
- ☐ I do not consider the proposed Veteran's Park, located 6 miles from Ponto, a suitable alternative to a Coastal Park and open-space for Ponto / west of I-5.

☐

I thank you for your consideration!

Sign:



Print Name:

Kayley Haggan

Date:

10-28-18

Address:

6584 Goldstone Rd.
Carlsbad, 92009

Email to:

Matt.Hall@carlsbadca.gov; CityCouncil@carlsbadca.gov; gbuhr@coastal.ca.gov;
Erin.Prahler@coastal.ca.gov; info@peopleforponto.com

People for Ponto

Re: Ponto Beach / Parks and Open Space Deficit

Dear Mayor Hall, Carlsbad City Council, and California Coastal Commission:

I am informed that there is a current 6.6 acre park deficit in Coastal Southwest quadrant of Carlsbad, (south of Palomar Airport Road and west of El Camino Real); that there is a 30 acre open-space deficit in Zone 9 (west of I-5 and south of Poinsettia) of the Growth Management Plan; that the City is not requiring developers to first look at non-residential reserve and parks in Planning Area F (the large, undeveloped area west of the railroad tracks, north of Avenida Encinas and south of Cape Rey Hotel); and most importantly, I am informed that the City Council is currently reviewing plans to build a high-density, residential community in Planning Area F, a location perfectly situated to remedy the above deficits.

Accordingly, I am requesting and making my position known that:

- ☒ I want the City of Carlsbad to build a park at Ponto to serve residents and visitors alike.
- ☒ I believe any and all development west of I-5 should be dependent on developers providing the required and currently missing 30 acres of open-space.
- ☒ I do not want high-density, residential development at Ponto.
- ☒ I do not consider the proposed Veteran's Park, located 6 miles from Ponto, a suitable alternative to a Coastal Park and open-space for Ponto / west of I-5.
- ☐

I thank you for your consideration!

Sign: 

Print Name: Mark Flanagan

Date: 10/20/18

Address: 1301 Cornish Drive
92007 Cardiff

Email to:

Matt.Hall@carlsbadca.gov; CityCouncil@carlsbadca.gov; gbuhr@coastal.ca.gov;

Erin.Praher@coastal.ca.gov; info@peopleforponto.com

People for Ponto

Re: Ponto Beach / Parks and Open Space Deficit

Dear Mayor Hall, Carlsbad City Council, and California Coastal Commission:

I am informed that there is a current 6.6 acre park deficit in Coastal Southwest quadrant of Carlsbad, (south of Palomar Airport Road and west of El Camino Real); that there is a 30 acre open-space deficit in Zone 9 (west of I-5 and south of Poinsettia) of the Growth Management Plan; that the City is not requiring developers to first look at non-residential reserve and parks in Planning Area F (the large, undeveloped area west of the railroad tracks, north of Avenida Encinas and south of Cape Rey Hotel); and most importantly, I am informed that the City Council is currently reviewing plans to build a high-density, residential community in Planning Area F, a location perfectly situated to remedy the above deficits.

Accordingly, I am requesting and making my position known that:

- ☒ I want the City of Carlsbad to build a park at Ponto to serve residents and visitors alike.
- ☒ I believe any and all development west of I-5 should be dependent on developers providing the required and currently missing 30 acres of open-space.
- ☒ I do not want high-density, residential development at Ponto.
- ☒ I do not consider the proposed Veteran's Park, located 6 miles from Ponto, a suitable alternative to a Coastal Park and open-space for Ponto / west of I-5.
- ☒ _____


I thank you for your consideration!

Sign: _____

Print Name: _____

Date: _____

Address: _____


Monique Harmen
10/20/18
1301 Cornish Dr.
Cardiff 92004

Email to:

Matt.Hall@carlsbadca.gov; CityCouncil@carlsbadca.gov; gbuhr@coastal.ca.gov;
Erin.Prahler@coastal.ca.gov; info@peopleforponto.com

People for Ponto

Re: Ponto Beach / Parks and Open Space Deficit

Dear Mayor Hall, Carlsbad City Council, and California Coastal Commission:

I am informed that there is a current 6.6 acre park deficit in Coastal Southwest quadrant of Carlsbad, (south of Palomar Airport Road and west of El Camino Real); that there is a 30 acre open-space deficit in Zone 9 (west of I-5 and south of Poinsettia) of the Growth Management Plan; that the City is not requiring developers to first look at non-residential reserve and parks in Planning Area F (the large, undeveloped area west of the railroad tracks, north of Avenida Encinas and south of Cape Rey Hotel); and most importantly, I am informed that the City Council is currently reviewing plans to build a high-density, residential community in Planning Area F, a location perfectly situated to remedy the above deficits.

Accordingly, I am requesting and making my position known that:

- ☒ I want the City of Carlsbad to build a park at Ponto to serve residents and visitors alike.
- ☒ I believe any and all development west of I-5 should be dependent on developers providing the required and currently missing 30 acres of open-space.
- ☒ I do not want high-density, residential development at Ponto.
- ☒ I do not consider the proposed Veteran's Park, located 6 miles from Ponto, a suitable alternative to a Coastal Park and open-space for Ponto / west of I-5.

☐ _____

I thank you for your consideration!

Sign: _____

Print Name: _____

Date: _____

Address: _____

Email to:

Matt.Hall@carlsbadca.gov; CityCouncil@carlsbadca.gov; gbuhr@coastal.ca.gov;
info@peopleforponto.com

People for Ponto

Re: Ponto Beach / Parks and Open Space Deficit

Dear Mayor Hall, Carlsbad City Council, and California Coastal Commission:

I am informed that there is a current 6.6 acre park deficit in Coastal Southwest quadrant of Carlsbad, (south of Palomar Airport Road and west of El Camino Real); that there is a 30 acre open-space deficit in Zone 9 (west of I-5 and south of Poinsettia) of the Growth Management Plan; that the City is not requiring developers to first look at non-residential reserve and parks in Planning Area F (the large, undeveloped area west of the railroad tracks, north of Avenida Encinas and south of Cape Rey Hotel); and most importantly, I am informed that the City Council is currently reviewing plans to build a high-density, residential community in Planning Area F, a location perfectly situated to remedy the above deficits.

Accordingly, I am requesting and making my position known that:

- ☒ I want the City of Carlsbad to build a park at Ponto to serve residents and visitors alike.
- ☒ I believe any and all development west of I-5 should be dependent on developers providing the required and currently missing 30 acres of open-space.
- ☒ I do not want high-density, residential development at Ponto.
- ☒ I do not consider the proposed Veteran's Park, located 6 miles from Ponto, a suitable alternative to a Coastal Park and open-space for Ponto / west of I-5.

☐

I thank you for your consideration!

Sign: _____

Print Name: _____

Date: _____

Address: _____

Email to:

Matt.Hall@carlsbadca.gov; CityCouncil@carlsbadca.gov; gbuhr@coastal.ca.gov;
Erin.Prahler@coastal.ca.gov; info@peopleforponto.com

People for Ponto

Re: Ponto Beach / Parks and Open Space Deficit

Dear Mayor Hall, Carlsbad City Council, and California Coastal Commission:

I am informed that there is a current 6.6 acre park deficit in Coastal Southwest quadrant of Carlsbad, (south of Palomar Airport Road and west of El Camino Real); that there is a 30 acre open-space deficit in Zone 9 (west of I-5 and south of Poinsettia) of the Growth Management Plan; that the City is not requiring developers to first look at non-residential reserve and parks in Planning Area F (the large, undeveloped area west of the railroad tracks, north of Avenida Encinas and south of Cape Rey Hotel); and most importantly, I am informed that the City Council is currently reviewing plans to build a high-density, residential community in Planning Area F, a location perfectly situated to remedy the above deficits.

Accordingly, I am requesting and making my position known that:

☒ I want the City of Carlsbad to build a park at Ponto to serve residents and visitors alike.

☐ I believe any and all development west of I-5 should be dependent on developers providing the required and currently missing 30 acres of open-space.

☒ I do not want high-density, residential development at Ponto.

☒ I do not consider the proposed Veteran's Park, located 6 miles from Ponto, a suitable alternative to a Coastal Park and open-space for Ponto / west of I-5.

☐ _____

I thank you for your consideration!

Sign: 

Print Name: P. MATTFELD

Date: 10/16/18

Address: _____

Email to:

Matt.Hall@carlsbadca.gov; CityCouncil@carlsbadca.gov; gbuhr@coastal.ca.gov;
Erin.Prahler@coastal.ca.gov; info@peopleforponto.com

Re: Ponto Beach / Parks and Open Space Deficit

Dear Mayor Hall, Carlsbad City Council and California Coastal Commission:

I am informed that there is a current 6.6 acre park deficit in Coastal Southwest quadrant of Carlsbad, (south of Palomar Airport Road and west of El Camino Real); that there is a 30 acre open-space deficit in Zone 9 (west of I-5 and south of Poinsettia) of the Growth Management Plan; that the City is not requiring developers to first look at non-residential reserve and parks in Planning Area F (the large, undeveloped area west of the railroad tracks, north of Avenida Encinas and south of Cape Rey Hotel); and most importantly, I am informed that the City Council is currently reviewing plans to build a high-density, residential community in Planning Area F, a location perfectly situated to remedy the above deficits.

Accordingly, I am requesting and making my position known that:

- ☒ I want the City of Carlsbad to build a park at Ponto to serve residents and visitors alike.
- ☒ I believe any and all development west of I-5 should be dependent on developers providing the required and currently missing 30 acres of open-space.
- ☒ I do not want high-density, residential development at Ponto.
- ☒ I do not consider the proposed Veteran's Park, located 6 miles from Ponto, a suitable alternative to a Coastal Park and open-space for Ponto / west of I-5

☐


Thank you for your consideration!

Sign:

Print Name:

Date:

Address:


DAVID NASOT
10-16-18
544 MERIDIAN WAY
CARLSBAD 92011

[illegible]

Dear Mayor Hall, Carlsbad City Council, and California Coastal Commission:

Accordingly, I am requesting and making my position known that:

- [] _____

Signature

Address:

Matt.Hall@carlsbadca.gov; CityCouncil@carlsbadca.gov; gbuhr@coastal.ca.gov;
Erin.Prahler@coastal.ca.gov; info@peopleforponto.com

People for Ponto

Re: Ponto Beach / Parks and Open Space Deficit

Dear Mayor Hall, Carlsbad City Council, and California Coastal Commission:

I am informed that there is a current 6.6 acre park deficit in Coastal Southwest quadrant of Carlsbad, (south of Palomar Airport Road and west of El Camino Real); that there is a 30 acre open-space deficit in Zone 9 (west of I-5 and south of Poinsettia) of the Growth Management Plan; that the City is not requiring developers to first look at non-residential reserve and parks in Planning Area F (the large, undeveloped area west of the railroad tracks, north of Avenida Encinas and south of Cape Rey Hotel); and most importantly, I am informed that the City Council is currently reviewing plans to build a high-density, residential community in Planning Area F, a location perfectly situated to remedy the above deficits.

Accordingly, I am requesting and making my position known that:

- ☒ I want the City of Carlsbad to build a park at Ponto to serve residents and visitors alike.
- ☒ I believe any and all development west of I-5 should be dependent on developers providing the required and currently missing 30 acres of open-space.
- ☒ I do not want high-density, residential development at Ponto.
- ☒ I do not consider the proposed Veteran's Park, located 6 miles from Ponto, a suitable alternative to a Coastal Park and open-space for Ponto / west of I-5.
- ☒ _____

I thank you for your consideration!

Sign: _____

Print Name: _____

Date: _____

Address: _____

Email to:

Matt.Hall@carlsbadca.gov; CityCouncil@carlsbadca.gov; gbuhr@coastal.ca.gov;
Erin.Prahler@coastal.ca.gov; info@peopleforponto.com

People for Ponto

Re: Ponto Beach / Parks and Open Space Deficit

Dear Mayor Hall, Carlsbad City Council, and California Coastal Commission:

I am informed that there is a current 6.6 acre park deficit in Coastal Southwest quadrant of Carlsbad, (south of Palomar Airport Road and west of El Camino Real); that there is a 30 acre open-space deficit in Zone 9 (west of I-5 and south of Poinsettia) of the Growth Management Plan; that the City is not requiring developers to first look at non-residential reserve and parks in Planning Area F (the large, undeveloped area west of the railroad tracks, north of Avenida Encinas and south of Cape Rey Hotel); and most importantly, I am informed that the City Council is currently reviewing plans to build a high-density, residential community in Planning Area F, a location perfectly situated to remedy the above deficits.

Accordingly, I am requesting and making my position known that:

- ☒ I want the City of Carlsbad to build a park at Ponto to serve residents and visitors alike.
- ☒ I believe any and all development west of I-5 should be dependent on developers providing the required and currently missing 30 acres of open-space.
- ☒ I do not want high-density, residential development at Ponto.
- ☒ I do not consider the proposed Veteran's Park, located 6 miles from Ponto, a suitable alternative to a Coastal Park and open-space for Ponto / west of I-5.

☒ *For Pete's sake - give the folks and kids a break - ENHANCE this area - TRY to do the right thing!!*

I thank you for your consideration!

Sign:

Patricia A. Hansen

Print Name:

PAT HANSEN

Date:

11-14-2018

Address:

3514 HIGHLAND DR.

Email to:

Matt.Hall@carlsbadca.gov; CityCouncil@carlsbadca.gov; gbuhr@coastal.ca.gov;
Erin.Prahler@coastal.ca.gov; info@peopleforponto.com

People for Ponto

Defend the Ponto Right

Re: Ponto Beach / Parks and Open Space Deficit

Dear Mayor Hall, Carlsbad City Council, and California Coastal Commission:

I am informed that there is a current 6.6 acre park deficit in Coastal Southwest quadrant of Carlsbad, (south of Palomar Airport Road and west of El Camino Real); that there is a 30 acre open-space deficit in Zone 9 (west of I-5 and south of Poinsettia) of the Growth Management Plan; that the City is not requiring developers to first look at non-residential reserve and parks in Planning Area F (the large, undeveloped area west of the railroad tracks, north of Avenida Encinas and south of Cape Rey Hotel); and most importantly, I am informed that the City Council is currently reviewing plans to build a high-density, residential community in Planning Area F, a location perfectly situated to remedy the above deficits.

Accordingly, I am requesting and making my position known that:

- ☒ I want the City of Carlsbad to build a park at Ponto to serve residents and visitors alike.
- ☒ I believe any and all development west of I-5 should be dependent on developers providing the required and currently missing 30 acres of open-space.
- ☒ I do not want high-density, residential development at Ponto.
- ☒ I do not consider the proposed Veteran's Park, located 6 miles from Ponto, a suitable alternative to a Coastal Park and open-space for Ponto / west of I-5.

☒ "Veteran's Park" is a slap in the face to Ponto residents!

This area is BEYOND precious to all Carlsbad and
SHOULD NOT be another developer's crown jewel.

I thank you for your consideration!

Sign: 

Print Name: Robin Hansen

Date: 11-4-18

Address: ~~3000 Main~~ 7238 Ponto Drive
(business) Carlsbad

Email to:

Matt.Hall@carlsbadca.gov; CityCouncil@carlsbadca.gov; gbuhr@coastal.ca.gov;
Erin.Prahler@coastal.ca.gov; info@peopleforponto.com

People for Ponto

Develop Ponto Right

Re: Ponto Beach / Parks and Open Space Deficit

Dear Mayor Hall, Carlsbad City Council, and California Coastal Commission:

I am informed that there is a current 6.6 acre park deficit in Coastal Southwest quadrant of Carlsbad, (south of Palomar Airport Road and west of El Camino Real); that there is a 30 acre open-space deficit in Zone 9 (west of I-5 and south of Poinsettia) of the Growth Management Plan; that the City is not requiring developers to first look at non-residential reserve and parks in Planning Area F (the large, undeveloped area west of the railroad tracks, north of Avenida Encinas and south of Cape Rey Hotel); and most importantly, I am informed that the City Council is currently reviewing plans to build a high-density, residential community in Planning Area F, a location perfectly situated to remedy the above deficits.

Accordingly, I am requesting and making my position known that:

- ☒ I want the City of Carlsbad to build a park at Ponto to serve residents and visitors alike.
- ☒ I believe any and all development west of I-5 should be dependent on developers providing the required and currently missing 30 acres of open-space.
- ☒ I do not want high-density, residential development at Ponto.
- ☒ I do not consider the proposed Veteran's Park, located 6 miles from Ponto, a suitable alternative to a Coastal Park and open-space for Ponto / west of I-5.

☐ _____


I thank you for your consideration!

Sign: _____

Print Name: _____

Date: _____

Address: _____



Davion Hallis

11/4/18

3875 Sherbourne Dr.

~~3875 Sherbourne Dr.~~

Email to:

Matt.Hall@carlsbadca.gov; CityCouncil@carlsbadca.gov; gbuhr@coastal.ca.gov;
Erin.Prahler@coastal.ca.gov; info@peopleforponto.com

People for Ponto

Re: Ponto Beach / Parks and Open Space Deficit

Dear Mayor Hall, Carlsbad City Council, and California Coastal Commission:

I am informed that there is a current 6.6 acre park deficit in Coastal Southwest quadrant of Carlsbad, (south of Palomar Airport Road and west of El Camino Real); that there is a 30 acre open-space deficit in Zone 9 (west of I-5 and south of Poinsettia) of the Growth Management Plan; that the City is not requiring developers to first look at non-residential reserve and parks in Planning Area F (the large, undeveloped area west of the railroad tracks, north of Avenida Encinas and south of Cape Rey Hotel); and most importantly, I am informed that the City Council is currently reviewing plans to build a high-density, residential community in Planning Area F, a location perfectly situated to remedy the above deficits.

Accordingly, I am requesting and making my position known that:

- ☒ I want the City of Carlsbad to build a park at Ponto to serve residents and visitors alike.
- ☐ I believe any and all development west of I-5 should be dependent on developers providing the required and currently missing 30 acres of open-space.
- ☐ I do not want high-density, residential development at Ponto.
- ☐ I do not consider the proposed Veteran's Park, located 6 miles from Ponto, a suitable alternative to a Coastal Park and open-space for Ponto / west of I-5.

☐ _____

I thank you for your consideration!

Sign: _____

Print Name: _____

Date: _____

Address: _____

Email to:

Matt.Hall@carlsbadca.gov; CityCouncil@carlsbadca.gov; gbuhr@coastal.ca.gov;
Erin.Prahler@coastal.ca.gov; info@peopleforponto.com

People for Ponto

Bring Up Ponto Right

Re: Ponto Beach / Parks and Open Space Deficit

Dear Mayor Hall, Carlsbad City Council, and California Coastal Commission:

I am informed that there is a current 6.6 acre park deficit in Coastal Southwest quadrant of Carlsbad, (south of Palomar Airport Road and west of El Camino Real); that there is a 30 acre open-space deficit in Zone 9 (west of I-5 and south of Poinsettia) of the Growth Management Plan; that the City is not requiring developers to first look at non-residential reserve and parks in Planning Area F (the large, undeveloped area west of the railroad tracks, north of Avenida Encinas and south of Cape Rey Hotel); and most importantly, I am informed that the City Council is currently reviewing plans to build a high-density, residential community in Planning Area F, a location perfectly situated to remedy the above deficits.

Accordingly, I am requesting and making my position known that:

- ☒ I want the City of Carlsbad to build a park at Ponto to serve residents and visitors alike.
- ☒ I believe any and all development west of I-5 should be dependent on developers providing the required and currently missing 30 acres of open-space.
- ☒ I do not want high-density, residential development at Ponto.
- ☒ I do not consider the proposed Veteran's Park, located 6 miles from Ponto, a suitable alternative to a Coastal Park and open-space for Ponto / west of I-5.

☐ _____

I thank you for your consideration!

Sign: _____

Print Name: _____

Date: _____

Address: _____

Robert Hartman

Robert Hartman

11/4/18

958 Ocean View Ave, Encinitas

Email to:

Matt.Hall@carlsbadca.gov; CityCouncil@carlsbadca.gov; gbuhr@coastal.ca.gov;
Erin.Prahler@coastal.ca.gov; info@peopleforponto.com

People for Ponto

People for Ponto Right

Re: Ponto Beach / Parks and Open Space Deficit

Dear Mayor Hall, Carlsbad City Council, and California Coastal Commission:

I am informed that there is a current 6.6 acre park deficit in Coastal Southwest quadrant of Carlsbad, (south of Palomar Airport Road and west of El Camino Real); that there is a 30 acre open-space deficit in Zone 9 (west of I-5 and south of Poinsettia) of the Growth Management Plan; that the City is not requiring developers to first look at non-residential reserve and parks in Planning Area F (the large, undeveloped area west of the railroad tracks, north of Avenida Encinas and south of Cape Rey Hotel); and most importantly, I am informed that the City Council is currently reviewing plans to build a high-density, residential community in Planning Area F, a location perfectly situated to remedy the above deficits.

Accordingly, I am requesting and making my position known that:

- ☒ I want the City of Carlsbad to build a park at Ponto to serve residents and visitors alike.
- ☒ I believe any and all development west of I-5 should be dependent on developers providing the required and currently missing 30 acres of open-space.
- ☒ I do not want high-density, residential development at Ponto.
- ☒ I do not consider the proposed Veteran's Park, located 6 miles from Ponto, a suitable alternative to a Coastal Park and open-space for Ponto / west of I-5.

☐

I thank you for your consideration!

Sign:

M. J. Hurley

Print Name:

Mary Hurley

Date:

11-4-18

Address:

3421 Donna Dr.

Email to:

Matt.Hall@carlsbadca.gov; CityCouncil@carlsbadca.gov; gbuhr@coastal.ca.gov;
Erin.Prahler@coastal.ca.gov; info@peopleforponto.com

People for Ponto

Re: Ponto Beach / Parks and Open Space Deficit

Dear Mayor Hall, Carlsbad City Council, and California Coastal Commission:

I am informed that there is a current 6.6 acre park deficit in Coastal Southwest quadrant of Carlsbad, (south of Palomar Airport Road and west of El Camino Real); that there is a 30 acre open-space deficit in Zone 9 (west of I-5 and south of Poinsettia) of the Growth Management Plan; that the City is not requiring developers to first look at non-residential reserve and parks in Planning Area F (the large, undeveloped area west of the railroad tracks, north of Avenida Encinas and south of Cape Rey Hotel); and most importantly, I am informed that the City Council is currently reviewing plans to build a high-density, residential community in Planning Area F, a location perfectly situated to remedy the above deficits.

Accordingly, I am requesting and making my position known that:

- ☒ I want the City of Carlsbad to build a park at Ponto to serve residents and visitors alike.
- ☒ I believe any and all development west of I-5 should be dependent on developers providing the required and currently missing 30 acres of open-space.
- ☒ I do not want high-density, residential development at Ponto.
- ☒ I do not consider the proposed Veteran's Park, located 6 miles from Ponto, a suitable alternative to a Coastal Park and open-space for Ponto / west of I-5.

☒ *how about a playground or anything other than 4 stores (3)
you're killing Carlsbad!!! You've been bought.*

I thank you for your consideration!

Sign: 

Print Name:

James J Heavilin

Date:

11-4-18

Address:

*1611-A So. Melrose Dr #331
Vista CA 92081*

Email to:

Matt.Hall@carlsbadca.gov; CityCouncil@carlsbadca.gov; gbuhr@coastal.ca.gov;
Erin.Prahler@coastal.ca.gov; info@peopleforponto.com

People for Ponto

Save Our Ponto Beach

Re: Ponto Beach / Parks and Open Space Deficit

Dear Mayor Hall, Carlsbad City Council, and California Coastal Commission:

I am informed that there is a current 6.6 acre park deficit in Coastal Southwest quadrant of Carlsbad, (south of Palomar Airport Road and west of El Camino Real); that there is a 30 acre open-space deficit in Zone 9 (west of I-5 and south of Poinsettia) of the Growth Management Plan; that the City is not requiring developers to first look at non-residential reserve and parks in Planning Area F (the large, undeveloped area west of the railroad tracks, north of Avenida Encinas and south of Cape Rey Hotel); and most importantly, I am informed that the City Council is currently reviewing plans to build a high-density, residential community in Planning Area F, a location perfectly situated to remedy the above deficits.


Accordingly, I am requesting and making my position known that:

- ☒ I want the City of Carlsbad to build a park at Ponto to serve residents and visitors alike.
- ☒ I believe any and all development west of I-5 should be dependent on developers providing the required and currently missing 30 acres of open-space.
- ☒ I do not want high-density, residential development at Ponto.
- ☒ I do not consider the proposed Veteran's Park, located 6 miles from Ponto, a suitable alternative to a Coastal Park and open-space for Ponto / west of I-5.

☐

I thank you for your consideration!

Sign:



Print Name:

Rhannon Henry

Date:

11-4-18

Address:

2390 Ocean side
Jez Rd

Email to:

Matt.Hall@carlsbadca.gov; CityCouncil@carlsbadca.gov; gbuhr@coastal.ca.gov;
Erin.Prahler@coastal.ca.gov; info@peopleforponto.com

People for Ponto

Develop Ponto Right

Re: Ponto Beach / Parks and Open Space Deficit

Dear Mayor Hall, Carlsbad City Council, and California Coastal Commission:

I am informed that there is a current 6.6 acre park deficit in Coastal Southwest quadrant of Carlsbad, (south of Palomar Airport Road and west of El Camino Real); that there is a 30 acre open-space deficit in Zone 9 (west of I-5 and south of Poinsettia) of the Growth Management Plan; that the City is not requiring developers to first look at non-residential reserve and parks in Planning Area F (the large, undeveloped area west of the railroad tracks, north of Avenida Encinas and south of Cape Rey Hotel); and most importantly, I am informed that the City Council is currently reviewing plans to build a high-density, residential community in Planning Area F, a location perfectly situated to remedy the above deficits.

Accordingly, I am requesting and making my position known that:

- ☒ I want the City of Carlsbad to build a park at Ponto to serve residents and visitors alike.
- ☒ I believe any and all development west of I-5 should be dependent on developers providing the required and currently missing 30 acres of open-space.
- ☒ I do not want high-density, residential development at Ponto.
- ☒ I do not consider the proposed Veteran's Park, located 6 miles from Ponto, a suitable alternative to a Coastal Park and open-space for Ponto / west of I-5.

☐

I thank you for your consideration!

Sign: B. Hancock

Print Name: BEN HANCOCK

Date: 11/4/18

Address: 1961 PALMSAIDES DR
CARLSBAD.

Email to:

Matt.Hall@carlsbadca.gov; CityCouncil@carlsbadca.gov; gbuhr@coastal.ca.gov;
Erin.Prahler@coastal.ca.gov; info@peopleforponto.com

People for Ponto

Develop Ponto Right

Re: Ponto Beach / Parks and Open Space Deficit

Dear Mayor Hall, Carlsbad City Council, and California Coastal Commission:

I am informed that there is a current 6.6 acre park deficit in Coastal Southwest quadrant of Carlsbad, (south of Palomar Airport Road and west of El Camino Real); that there is a 30 acre open-space deficit in Zone 9 (west of I-5 and south of Poinsettia) of the Growth Management Plan; that the City is not requiring developers to first look at non-residential reserve and parks in Planning Area F (the large, undeveloped area west of the railroad tracks, north of Avenida Encinas and south of Cape Rey Hotel); and most importantly, I am informed that the City Council is currently reviewing plans to build a high-density, residential community in Planning Area F, a location perfectly situated to remedy the above deficits.

Accordingly, I am requesting and making my position known that:

☐ I want the City of Carlsbad to build a park at Ponto to serve residents and visitors alike.

☐ I believe any and all development west of I-5 should be dependent on developers providing the required and currently missing 30 acres of open-space.

☒ I do not want high-density, residential development at Ponto.

☐ I do not consider the proposed Veteran's Park, located 6 miles from Ponto, a suitable alternative to a Coastal Park and open-space for Ponto / west of I-5.

☐ _____

I thank you for your consideration!

Sign: 

Print Name:

SARAH HOULLION

Date:

11/4/18

Address:

2031 Lee Ct, Carlsbad 92008

Email to:

Matt.Hall@carlsbadca.gov; CityCouncil@carlsbadca.gov; gbuhr@coastal.ca.gov;
Erin.Prahler@coastal.ca.gov; info@peopleforponto.com

People for Ponto

Defending the Ponto Beach

Re: Ponto Beach / Parks and Open Space Deficit

Dear Mayor Hall, Carlsbad City Council, and California Coastal Commission:

I am informed that there is a current 6.6 acre park deficit in Coastal Southwest quadrant of Carlsbad, (south of Palomar Airport Road and west of El Camino Real); that there is a 30 acre open-space deficit in Zone 9 (west of I-5 and south of Poinsettia) of the Growth Management Plan; that the City is not requiring developers to first look at non-residential reserve and parks in Planning Area F (the large, undeveloped area west of the railroad tracks, north of Avenida Encinas and south of Cape Rey Hotel); and most importantly, I am informed that the City Council is currently reviewing plans to build a high-density, residential community in Planning Area F, a location perfectly situated to remedy the above deficits.

Accordingly, I am requesting and making my position known that:

- ☐ I want the City of Carlsbad to build a park at Ponto to serve residents and visitors alike.
- ☐ I believe any and all development west of I-5 should be dependent on developers providing the required and currently missing 30 acres of open-space.
- ☒ I do not want high-density, residential development at Ponto.
- ☐ I do not consider the proposed Veteran's Park, located 6 miles from Ponto, a suitable alternative to a Coastal Park and open-space for Ponto / west of I-5.

☒ We need more green space!

I thank you for your consideration!

Sign:



Print Name:

Nate Hunt

Date:

12/2/2018

Address:

2627 Kremer Circle

Email to:

Matt.Hall@carlsbadca.gov; CityCouncil@carlsbadca.gov; gbuhr@coastal.ca.gov;

Erin.Prahler@coastal.ca.gov; info@peopleforponto.com

People for Ponto

Defend Our Parks

Re: Ponto Beach / Parks and Open Space Deficit

Dear Mayor Hall, Carlsbad City Council, and California Coastal Commission:

I am informed that there is a current 6.6 acre park deficit in Coastal Southwest quadrant of Carlsbad, (south of Palomar Airport Road and west of El Camino Real); that there is a 30 acre open-space deficit in Zone 9 (west of I-5 and south of Poinsettia) of the Growth Management Plan; that the City is not requiring developers to first look at non-residential reserve and parks in Planning Area F (the large, undeveloped area west of the railroad tracks, north of Avenida Encinas and south of Cape Rey Hotel); and most importantly, I am informed that the City Council is currently reviewing plans to build a high-density, residential community in Planning Area F, a location perfectly situated to remedy the above deficits.

Accordingly, I am requesting and making my position known that:

- ☒ I want the City of Carlsbad to build a park at Ponto to serve residents and visitors alike.
- ☒ I believe any and all development west of I-5 should be dependent on developers providing the required and currently missing 30 acres of open-space.
- ☒ I do not want high-density, residential development at Ponto.
- ☒ I do not consider the proposed Veteran's Park, located 6 miles from Ponto, a suitable alternative to a Coastal Park and open-space for Ponto / west of I-5.

☐ _____

I thank you for your consideration!

Sign:

Raylene Horta

Print Name:

Raylene Horta

Date:

Nov 10 2018

Address:

*38967 Huddleston Ct
Murrieta Calif 92563*

Email to:

Matt.Hall@carlsbadca.gov; CityCouncil@carlsbadca.gov; gbuhr@coastal.ca.gov;

Erin.Prahler@coastal.ca.gov; info@peopleforponto.com

People for Ponto

People for Ponto, Inc. 111

Re: Ponto Beach / Parks and Open Space Deficit

Dear Mayor Hall, Carlsbad City Council, and California Coastal Commission:

I am informed that there is a current 6.6 acre park deficit in Coastal Southwest quadrant of Carlsbad, (south of Palomar Airport Road and west of El Camino Real); that there is a 30 acre open-space deficit in Zone 9 (west of I-5 and south of Poinsettia) of the Growth Management Plan; that the City is not requiring developers to first look at non-residential reserve and parks in Planning Area F (the large, undeveloped area west of the railroad tracks, north of Avenida Encinas and south of Cape Rey Hotel); and most importantly, I am informed that the City Council is currently reviewing plans to build a high-density, residential community in Planning Area F, a location perfectly situated to remedy the above deficits.

Accordingly, I am requesting and making my position known that:

- ☒ I want the City of Carlsbad to build a park at Ponto to serve residents and visitors alike.
- ☒ I believe any and all development west of I-5 should be dependent on developers providing the required and currently missing 30 acres of open-space.
- ☒ I do not want high-density, residential development at Ponto.
- ☒ I do not consider the proposed Veteran's Park, located 6 miles from Ponto, a suitable alternative to a Coastal Park and open-space for Ponto / west of I-5.

☐ _____

I thank you for your consideration!

Sign: _____

Print Name: _____

Date: _____

Address: _____

Email to:

Matt.Hall@carlsbadca.gov; CityCouncil@carlsbadca.gov; gbuhr@coastal.ca.gov;
Erin.Prahler@coastal.ca.gov; info@peopleforponto.com

Ed Horta
Nov 10 2018
1883 Palomares Rd
Fallbrook Calif 92626

People for Ponto

People for Ponto Right

Re: Ponto Beach / Parks and Open Space Deficit

Dear Mayor Hall, Carlsbad City Council, and California Coastal Commission:

I am informed that there is a current 6.6 acre park deficit in Coastal Southwest quadrant of Carlsbad, (south of Palomar Airport Road and west of El Camino Real); that there is a 30 acre open-space deficit in Zone 9 (west of I-5 and south of Poinsettia) of the Growth Management Plan; that the City is not requiring developers to first look at non-residential reserve and parks in Planning Area F (the large, undeveloped area west of the railroad tracks, north of Avenida Encinas and south of Cape Rey Hotel); and most importantly, I am informed that the City Council is currently reviewing plans to build a high-density, residential community in Planning Area F, a location perfectly situated to remedy the above deficits.

Accordingly, I am requesting and making my position known that:

- ☒ I want the City of Carlsbad to build a park at Ponto to serve residents and visitors alike.
- ☒ I believe any and all development west of I-5 should be dependent on developers providing the required and currently missing 30 acres of open-space.
- ☒ I do not want high-density, residential development at Ponto.
- ☒ I do not consider the proposed Veteran's Park, located 6 miles from Ponto, a suitable alternative to a Coastal Park and open-space for Ponto / west of I-5.

☐ _____

I thank you for your consideration!

Sign: Steven Hammon

Print Name: Steven Hammon

Date: 25 Oct 2018

Address: _____

Email to:

Matt.Hall@carlsbadca.gov; CityCouncil@carlsbadca.gov; gbuhr@coastal.ca.gov;

Erin.Prahler@coastal.ca.gov; info@peopleforponto.com

Dear Mayor Hall, Carlsbad City Council and California Coastal Commission:

I am informed that:

- Carlsbad must consider on Planning Area F at Ponto the need for a public park at Ponto as part of the Draft Local Coastal Program Amendment.
- There is no public park at Ponto even though City Park Standards requires a minimum of 6.5 acres of parkland for Ponto.
- There is a current 6.6 acre park deficit in Coastal Southwest quadrant of Carlsbad, (south of Palomar Airport Road and west of El Camino Real).
- There are no Coastal Parks in all of South Carlsbad. 64,000 South Carlsbad citizens have no Coastal Park.
- Ponto is at the center of a larger 6-mile stretch of coastline in that has no Coastal Parks.
- Ponto has a city documented 30 acre open-space standard deficit that a Coastal Park would help resolve.
- And most importantly, I am informed that the City is currently ignoring these issues and in the Draft Local Coastal Program Amendment is proposing to eliminate the last opportunity to create a much-needed Coastal Park at Ponto.

Accordingly, I am making it known that:

- ☒ I want the Draft Local Coastal Program Amendment to provide for a Coastal Park at Ponto
- ☒ I want the City to provide a true Citizen-based Park Planning process for Ponto
- ☒ I want the City of Carlsbad to budget money in their capital improvement program to purchase Planning Area F and build a park at Ponto to serve residents and visitors alike.
- ☒ I want to preserve what little Coastal Open Space Carlsbad has remaining for future generations and our visitor industry.
- ☒ I am not in favor of future residential development at Ponto, but think this last small amount of vacant Coastal land should be reserved for Coastal Recreation.

☐

I request that my comments be put on record in the official public records for Planning Area F.

Thank you.

Sign:

Print Name:

Date:

City, State:

Matt Hall@carlsbadca.gov; CityCouncil@carlsbadca.gov; Scott.Chadwick@carlsbadca.gov; Kyle.Lancaster@carlsbadca.gov; Lisa.Urbach@parks.ca.gov;
Kathleen@carlsbad.org; mike.pacheco@carlsbadca.gov; gbuhr@coastal.ca.gov; cort.hitchens@coastal.ca.gov; Erin.Prahler@coastal.ca.gov;
Don.Neu@carlsbadca.gov; Gary.Barberio@carlsbadca.gov; info@peopleforponto.com

Dear Mayor Hall, Carlsbad City Council and California Coastal Commission:

I am informed that:

- Carlsbad must consider on Planning Area F at Ponto the need for a public park at Ponto as part of the Draft Local Coastal Program Amendment.
- There is no public park at Ponto even though City Park Standards requires a minimum of 6.5 acres of parkland for Ponto.
- There is a current 6.6 acre park deficit in Coastal Southwest quadrant of Carlsbad, (south of Palomar Airport Road and west of El Camino Real).
- There are no Coastal Parks in all of South Carlsbad. 64,000 South Carlsbad citizens have no Coastal Park.
- Ponto is at the center of a larger 6-mile stretch of coastline in that has no Coastal Parks.
- Ponto has a city documented 30 acre open-space standard deficit that a Coastal Park would help resolve.
- And most importantly, I am informed that the City is currently ignoring these issues and in the Draft Local Coastal Program Amendment is proposing to eliminate the last opportunity to create a much-needed Coastal Park at Ponto.

Accordingly, I am making it known that:

- ☒ I want the Draft Local Coastal Program Amendment to provide for a Coastal Park at Ponto
- ☒ I want the City to provide a true Citizen-based Park Planning process for Ponto
- ☒ I want the City of Carlsbad to budget money in their capital improvement program to purchase Planning Area F and build a park at Ponto to serve residents and visitors alike.
- ☒ I want to preserve what little Coastal Open Space Carlsbad has remaining for future generations and our visitor industry.
- ☒ I am not in favor of future residential development at Ponto, but think this last small amount of vacant Coastal land should be reserved for Coastal Recreation.

☐ _____

I request that my comments be put on record in the official public records for Planning Area F.

Thank you.

Sign: _____

Print Name: _____

Date: _____

City, State: _____

Matt Hall@carlsbadca.gov; CityCouncil@carlsbadca.gov; Scott.Chadwick@carlsbadca.gov; Kyle.Lancaster@carlsbadca.gov; lisa.urbach@parks.ca.gov; Kathleen@carlsbad.org; mike.pacheco@carlsbadca.gov; gbuhr@coastal.ca.gov; cort.hitchens@coastal.ca.gov; Enn.Prahler@coastal.ca.gov; Don.Neu@carlsbadca.gov; Gary.Barbano@carlsbadca.gov; info@peopleforponto.com

People for Ponto

Develop Ponto Right

Re: Ponto Beach / Parks and Open Space Deficit

Dear Mayor Hall, Carlsbad City Council, and California Coastal Commission:

I am informed that there is a current 6.6 acre park deficit in Coastal Southwest quadrant of Carlsbad, (south of Palomar Airport Road and west of El Camino Real); that there is a 30 acre open-space deficit in Zone 9 (west of I-5 and south of Poinsettia) of the Growth Management Plan; that the City is not requiring developers to first look at non-residential reserve and parks in Planning Area F (the large, undeveloped area west of the railroad tracks, north of Avenida Encinas and south of Cape Rey Hotel); and most importantly, I am informed that the City Council is currently reviewing plans to build a high-density, residential community in Planning Area F, a location perfectly situated to remedy the above deficits.

Accordingly, I am requesting and making my position known that:

- ☒ I want the City of Carlsbad to build a park at Ponto to serve residents and visitors alike.
- ☒ I believe any and all development west of I-5 should be dependent on developers providing the required and currently missing 30 acres of open-space.
- ☒ I do not want high-density, residential development at Ponto.
- ☒ I do not consider the proposed Veteran's Park, located 6 miles from Ponto, a suitable alternative to a Coastal Park and open-space for Ponto / west of I-5.

☐ _____

I thank you for your consideration!

Sign: _____

Print Name: _____

Date: _____

Address: _____

Email to:

Matt.Hall@carlsbadca.gov; CityCouncil@carlsbadca.gov; gbuhr@coastal.ca.gov;

Erin.Prahler@coastal.ca.gov; info@peopleforponto.com

People for Ponto

Develop Ponto Right

Re: Ponto Beach / Parks and Open Space Deficit

Dear Mayor Hall, Carlsbad City Council, and California Coastal Commission:

I am informed that there is a current 6.6 acre park deficit in Coastal Southwest quadrant of Carlsbad, (south of Palomar Airport Road and west of El Camino Real); that there is a 30 acre open-space deficit in Zone 9 (west of I-5 and south of Poinsettia) of the Growth Management Plan; that the City is not requiring developers to first look at non-residential reserve and parks in Planning Area F (the large, undeveloped area west of the railroad tracks, north of Avenida Encinas and south of Cape Rey Hotel); and most importantly, I am informed that the City Council is currently reviewing plans to build a high-density, residential community in Planning Area F, a location perfectly situated to remedy the above deficits.

Accordingly, I am requesting and making my position known that:

- ☒ I want the City of Carlsbad to build a park at Ponto to serve residents and visitors alike.
- ☒ I believe any and all development west of I-5 should be dependent on developers providing the required and currently missing 30 acres of open-space.
- ☐ I do not want high-density, residential development at Ponto.
- ☒ I do not consider the proposed Veteran's Park, located 6 miles from Ponto, a suitable alternative to a Coastal Park and open-space for Ponto / west of I-5.

☐ _____

I thank you for your consideration!

Sign: Cassandra Hill

Print Name: Cassandra Hill

Date: 10/25/2018

Address: San Antonio, TX

Email to:

Matt.Hall@carlsbadca.gov; CityCouncil@carlsbadca.gov; gbuhr@coastal.ca.gov;
Erin.Prahler@coastal.ca.gov; info@peopleforponto.com

People for Ponto

Develop Ponto Right

Re: Ponto Beach / Parks and Open Space Deficit

Dear Mayor Hall, Carlsbad City Council and California Coastal Commission:

I am informed that there is a current 6.6 acre park deficit in Coastal Southwest quadrant of Carlsbad, (south of Palomar Airport Road and west of El Camino Real); that there is a 30 acre open-space deficit in Zone 9 (west of I-5 and south of Poinsettia) of the Growth Management Plan; that the City is not requiring developers to first look at non-residential reserve and parks in Planning Area F (the large, undeveloped area west of the railroad tracks, north of Avenida Encinas and south of Cape Rey Hotel); and most importantly, I am informed that the City Council is currently reviewing plans to build a high-density, residential community in Planning Area F, a location perfectly situated to remedy the above deficits.

Accordingly, I am requesting and making my position known that:

☒ I want the City of Carlsbad to build a park at Ponto to serve residents and visitors alike.

☒ I believe any and all development west of I-5 should be dependent on developers providing the required and currently missing 30 acres of open-space.

☒ I do not want high-density, residential development at Ponto. ???

☒ I do not consider the proposed Veteran's Park, located 6 miles from Ponto, a suitable alternative to a Coastal Park and open-space for Ponto / west of I-5

☒ the community is screaming
to follow the current GMP
Listen !!! Build the PARK - keep the
open space

Thank you for your consideration!

Sign: 

Print Name: Jodi M. Jones

Date: 10/14/18

Address: 7362 Escallonia Ct
Carlsbad CA 92011

People for Ponto

Develop Ponto Park

Dear Mayor Hall, Carlsbad City Council and California Coastal Commission:

I am informed that:

- Carlsbad must consider on Planning Area F at Ponto the need for a public park at Ponto as part of the Draft Local Coastal Program Amendment.
- There is no public park at Ponto even though City Park Standards requires a minimum of 6.5 acres of parkland for Ponto.
- There is a current 6.6 acre park deficit in Coastal Southwest quadrant of Carlsbad, (south of Palomar Airport Road and west of El Camino Real).
- There are no Coastal Parks in all of South Carlsbad. 64,000 South Carlsbad citizens have no Coastal Park.
- Ponto is at the center of a larger 6-mile stretch of coastline in that has no Coastal Parks.
- Ponto has a city documented 30 acre open-space standard deficit that a Coastal Park would help resolve.
- And most importantly, I am informed that the City is currently ignoring these issues and in the Draft Local Coastal Program Amendment is proposing to eliminate the last opportunity to create a much-needed Coastal Park at Ponto.

Accordingly, I am making it known that:

- ☒ I want the Draft Local Coastal Program Amendment to provide for a Coastal Park at Ponto
- ☒ I want the City to provide a true Citizen-based Park Planning process for Ponto
- ☒ I want the City of Carlsbad to budget money in their capital improvement program to purchase Planning Area F and build a park at Ponto to serve residents and visitors alike.
- ☒ I want to preserve what little Coastal Open Space Carlsbad has remaining for future generations and our visitor industry.
- ☒ I am **not** in favor of future residential development at Ponto, but think this last small amount of vacant Coastal land should be reserved for Coastal Recreation.

☐ _____

I request that my comments be put on record in the official public records for Planning Area F.

Thank you.

Sign: _____

Print Name: _____

Date: _____

City, State: _____

People for Ponto

Develop Ponto Right

Dear Mayor Hall, Carlsbad City Council and California Coastal Commission:

I am informed that:

- Carlsbad must consider on Planning Area F at Ponto the need for a public park at Ponto as part of the Draft Local Coastal Program Amendment.
- There is no public park at Ponto even though City Park Standards requires a minimum of 6.5 acres of parkland for Ponto.
- There is a current 6.6 acre park deficit in Coastal Southwest quadrant of Carlsbad, (south of Palomar Airport Road and west of El Camino Real).
- There are no Coastal Parks in all of South Carlsbad. 64,000 South Carlsbad citizens have no Coastal Park.
- Ponto is at the center of a larger 6-mile stretch of coastline in that has no Coastal Parks.
- Ponto has a city documented 30 acre open-space standard deficit that a Coastal Park would help resolve.
- And most importantly, I am informed that the City is currently ignoring these issues and in the Draft Local Coastal Program Amendment is proposing to eliminate the last opportunity to create a much-needed Coastal Park at Ponto.

Accordingly, I am making it known that:

- ☒ I want the Draft Local Coastal Program Amendment to provide for a Coastal Park at Ponto
- ☒ I want the City to provide a true Citizen-based Park Planning process for Ponto
- ☒ I want the City of Carlsbad to budget money in their capital improvement program to purchase Planning Area F and build a park at Ponto to serve residents and visitors alike.
- ☒ I want to preserve what little Coastal Open Space Carlsbad has remaining for future generations and our visitor industry.
- ☒ I am **not** in favor of future residential development at Ponto, but think this last small amount of vacant Coastal land should be reserved for Coastal Recreation.

☐ _____

I request that my comments be put on record in the official public records for Planning Area F.

Thank you.

Sign:

Mary Jacobo

Print Name:

MARGO JACOBO

Date:

1/28/2020

City, State:

CARLSBAD CA 92011

People for Ponto

Develop Ponto Right

Re: Ponto Beach / Parks and Open Space Deficit

Dear Mayor Hall, Carlsbad City Council, and California Coastal Commission:

I am informed that there is a current 6.6 acre park deficit in Coastal Southwest quadrant of Carlsbad, (south of Palomar Airport Road and west of El Camino Real); that there is a 30 acre open-space deficit in Zone 9 (west of I-5 and south of Poinsettia) of the Growth Management Plan; that the City is not requiring developers to first look at non-residential reserve and parks in Planning Area F (the large, undeveloped area west of the railroad tracks, north of Avenida Encinas and south of Cape Rey Hotel); and most importantly, I am informed that the City Council is currently reviewing plans to build a high-density, residential community in Planning Area F, a location perfectly situated to remedy the above deficits.

Accordingly, I am requesting and making my position known that:

- ☒ I want the City of Carlsbad to build a park at Ponto to serve residents and visitors alike.
- ☒ I believe any and all development west of I-5 should be dependent on developers providing the required and currently missing 30 acres of open-space.
- ☒ I do not want high-density, residential development at Ponto.
- ☒ I do not consider the proposed Veteran's Park, located 6 miles from Ponto, a suitable alternative to a Coastal Park and open-space for Ponto / west of I-5.
- ☒ _____

I thank you for your consideration!

Sign: Susan Johnson

Print Name: SUSAN JOHNSON

Date: 10-18-18

Address: 446 Maryland, Marlin, Tx.

Email to:

Matt.Hall@carlsbadca.gov; CityCouncil@carlsbadca.gov; gbuhr@coastal.ca.gov;
Erin.Prahler@coastal.ca.gov; info@peopleforponto.com

People for Ponto

Develop Ponto Right

Re: Ponto Beach / Parks and Open Space Deficit

Dear Mayor Hall, Carlsbad City Council and California Coastal Commission:

I am informed that there is a current 6.6 acre park deficit in Coastal Southwest quadrant of Carlsbad, (south of Palomar Airport Road and west of El Camino Real); that there is a 30 acre open-space deficit in Zone 9 (west of I-5 and south of Poinsettia) of the Growth Management Plan; that the City is not requiring developers to first look at non-residential reserve and parks in Planning Area F (the large, undeveloped area west of the railroad tracks, north of Avenida Encinas and south of Cape Rey Hotel); and most importantly, I am informed that the City Council is currently reviewing plans to build a high-density, residential community in Planning Area F, a location perfectly situated to remedy the above deficits.

Accordingly, I am requesting and making my position known that:

☒ I want the City of Carlsbad to build a park at Ponto to serve residents and visitors alike.

☐ I believe any and all development west of I-5 should be dependent on developers providing the required and currently missing 30 acres of open-space.

☐ I do not want high-density, residential development at Ponto.

☐ I do not consider the proposed Veteran's Park, located 6 miles from Ponto, a suitable alternative to a Coastal Park and open-space for Ponto / west of I-5

☐ _____

Thank you for your consideration!

Sign: _____

Print Name: _____

Date: _____

Address: _____

Jill Janik
Jill Janik
10.4.2018
7363 PORTAGE Way
CARLSBAD, CA 92011

Re: Land Opportunity to Correct the Parks and Open Space Deficit at Ponto

Dear Mayor Hall, Carlsbad City Council, and California Coastal Commission:

I am informed that:

- 1) There is a current 6.6-acre park deficit in the Coastal Southwest quadrant of Carlsbad (south of Palomar Airport Road and west of El Camino Real), and that there are no Coastal Parks in all South Carlsbad and for a 4-6-mile section of San Diego County's coastline.
- 2) There is a 30-acre open-space deficit in Zone 9 (Ponto area - west of I-5 and south of Poinsettia).
- 3) The State and City of Carlsbad's Local Coastal Program (LCP) require that Planning Area F at Ponto (the 11-acre undeveloped area west of the railroad tracks, north of Avenida Encinas and south of Cape Rey Hotel) be considered as a public park for the benefit of Carlsbad residents and visitors.
- 4) And most importantly, I am informed that the 11-acre Planning Area F is NOW available for purchase.

Accordingly, I am making it known that:

- ☒ I want the City of Carlsbad to budget money in their capital improvement program to purchase Planning Area F and build a park at Ponto to serve residents and visitors alike.
- ☒ I want to preserve what little Coastal Open Space Carlsbad has remaining for future generations and our visitor industry.
- ☐ I am not in favor of future residential development at Ponto.
- ☐ _____

I request that my comments be put on record in the official public records for Planning Area F.

Thank you.

Sign:

Print Name:

Date:

Address:

Julie Jank
Julie Jank
10.26.2019
7363 Portage Way
Carlsbad, CA

Email to: Matt.Hall@carlsbadca.gov; CityCouncil@carlsbadca.gov; Scott.Chadwick@carlsbadca.gov;
Kyle.Lancaster@carlsbadca.gov; lisa.urbach@parks.ca.gov; Kathleen@carlsbad.org; mike.pacheco@carlsbadca.gov;
gbuhr@coastal.ca.gov; cort.hitchens@coastal.ca.gov; Erin.Prahler@coastal.ca.gov; info@peopleforponto.com

People for Ponto
Develop Ponto Right

Re: Ponto Beach / Parks and Open Space Deficit

Dear Mayor Hall, Carlsbad City Council, and California Coastal Commission:

I am informed that there is a current 6.6 acre park deficit in Coastal Southwest quadrant of Carlsbad, (south of Palomar Airport Road and west of El Camino Real); that there is a 30 acre open-space deficit in Zone 9 (west of I-5 and south of Poinsettia) of the Growth Management Plan; that the City is not requiring developers to first look at non-residential reserve and parks in Planning Area F (the large, undeveloped area west of the railroad tracks, north of Avenida Encinas and south of Cape Rey Hotel); and most importantly, I am informed that the City Council is currently reviewing plans to build a high-density, residential community in Planning Area F, a location perfectly situated to remedy the above deficits.

Accordingly, I am requesting and making my position known that:

☒ I want the City of Carlsbad to build a park at Ponto to serve residents and visitors alike.

☒ I believe any and all development west of I-5 should be dependent on developers providing the required and currently missing 30 acres of open-space.

☒ I do not want high-density, residential development at Ponto.

☒ I do not consider the proposed Veteran's Park, located 6 miles from Ponto, a suitable alternative to a Coastal Park and open-space for Ponto / west of I-5.

☒ Please do as you say

As your Mayor, I am committed to –

Preserving our unique Carlsbad lifestyle. I will protect our coastal quality of life, expand open spaces, and ensure local control over decisions that impact our future.

I thank you for your consideration!

Sign:



Print Name:

Elizabeth Jones

Date:

10-9-2018

Address:

901 Poppy Ln, Carlsbad

92011

Email to:

Matt.Hall@carlsbadca.gov; CityCouncil@carlsbadca.gov; gbuhr@coastal.ca.gov;
info@peopleforponto.com

People for Ponto

Re: Ponto Beach / Parks and Open Space Deficit

Dear Mayor Hall, Carlsbad City Council, and California Coastal Commission:

I am informed that there is a current 6.6 acre park deficit in Coastal Southwest quadrant of Carlsbad, (south of Palomar Airport Road and west of El Camino Real); that there is a 30 acre open-space deficit in Zone 9 (west of I-5 and south of Poinsettia) of the Growth Management Plan; that the City is not requiring developers to first look at non-residential reserve and parks in Planning Area F (the large, undeveloped area west of the railroad tracks, north of Avenida Encinas and south of Cape Rey Hotel); and most importantly, I am informed that the City Council is currently reviewing plans to build a high-density, residential community in Planning Area F, a location perfectly situated to remedy the above deficits.

Accordingly, I am requesting and making my position known that:

- ☒ I want the City of Carlsbad to build a park at Ponto to serve residents and visitors alike.
- ☒ I believe any and all development west of I-5 should be dependent on developers providing the required and currently missing 30 acres of open-space.
- ☒ I do not want high-density, residential development at Ponto.
- ☒ I do not consider the proposed Veteran's Park, located 6 miles from Ponto, a suitable alternative to a Coastal Park and open-space for Ponto / west of I-5.

☐ _____

I thank you for your consideration!

Sign: KF

Print Name: KARL James

Date: 10-16-18

Address: 7356 Escallonia Ct

Email to:

Matt.Hall@carlsbadca.gov; CityCouncil@carlsbadca.gov; gbuhr@coastal.ca.gov;
Erin.Prahler@coastal.ca.gov; info@peopleforponto.com

People for Ponto

Re: Ponto Beach / Parks and Open Space Deficit

Dear Mayor Hall, Carlsbad City Council, and California Coastal Commission:

I am informed that there is a current 6.6 acre park deficit in Coastal Southwest quadrant of Carlsbad, (south of Palomar Airport Road and west of El Camino Real); that there is a 30 acre open-space deficit in Zone 9 (west of I-5 and south of Poinsettia) of the Growth Management Plan; that the City is not requiring developers to first look at non-residential reserve and parks in Planning Area F (the large, undeveloped area west of the railroad tracks, north of Avenida Encinas and south of Cape Rey Hotel); and most importantly, I am informed that the City Council is currently reviewing plans to build a high-density, residential community in Planning Area F, a location perfectly situated to remedy the above deficits.

Accordingly, I am requesting and making my position known that:

- ☒ I want the City of Carlsbad to build a park at Ponto to serve residents and visitors alike.
- ☒ I believe any and all development west of I-5 should be dependent on developers providing the required and currently missing 30 acres of open-space.
- ☒ I do not want high-density, residential development at Ponto.
- ☒ I do not consider the proposed Veteran's Park, located 6 miles from Ponto, a suitable alternative to a Coastal Park and open-space for Ponto / west of I-5.

☐ _____

I thank you for your consideration!

Sign: _____

Print Name: _____

Date: _____

Address: _____

Kayla Johnson
Kayla Johnson
10/11/18
Minneapolis, MN
55405

Email to:

Matt.Hall@carlsbadca.gov; CityCouncil@carlsbadca.gov; gbuhr@coastal.ca.gov;
Erin.Prahler@coastal.ca.gov; info@peopleforponto.com

People for Ponto

Re: Ponto Beach / Parks and Open Space Deficit

Dear Mayor Hall, Carlsbad City Council, and California Coastal Commission:

I am informed that there is a current 6.6 acre park deficit in Coastal Southwest quadrant of Carlsbad, (south of Palomar Airport Road and west of El Camino Real); that there is a 30 acre open-space deficit in Zone 9 (west of I-5 and south of Poinsettia) of the Growth Management Plan; that the City is not requiring developers to first look at non-residential reserve and parks in Planning Area F (the large, undeveloped area west of the railroad tracks, north of Avenida Encinas and south of Cape Rey Hotel); and most importantly, I am informed that the City Council is currently reviewing plans to build a high-density, residential community in Planning Area F, a location perfectly situated to remedy the above deficits.

Accordingly, I am requesting and making my position known that:

- ☐ I want the City of Carlsbad to build a park at Ponto to serve residents and visitors alike.
- ☐ I believe any and all development west of I-5 should be dependent on developers providing the required and currently missing 30 acres of open-space.
- ☒ I do not want high-density, residential development at Ponto.
- ☐ I do not consider the proposed Veteran's Park, located 6 miles from Ponto, a suitable alternative to a Coastal Park and open-space for Ponto / west of I-5.
- ☐ _____

I thank you for your consideration!

Sign: _____

Print Name: _____

Date: _____

Address: _____

Holly Johnson

Holly Johnson

10/20/18

20902 67th Ave NE Seattle WA 98223

Email to:

Matt.Hall@carlsbadca.gov; CityCouncil@carlsbadca.gov; gbuhr@coastal.ca.gov;
Erin.Prahler@coastal.ca.gov; info@peopleforponto.com

Re: Ponto Beach / Parks and Open Space Deficit

Dear Mayor Hall, Carlsbad City Council, and California Coastal Commission:

I am informed that there is a current 6.6 acre park deficit in Coastal Southwest quadrant of Carlsbad, (south of Palomar Airport Road and west of El Camino Real); that there is a 30 acre open-space deficit in Zone 9 (west of I-5 and south of Poinsettia) of the Growth Management Plan; that the City is not requiring developers to first look at non-residential reserve and parks in Planning Area F (the large, undeveloped area west of the railroad tracks, north of Avenida Encinas and south of Cape Rey Hotel); and most importantly, I am informed that the City Council is currently reviewing plans to build a high-density, residential community in Planning Area F, a location perfectly situated to remedy the above deficits.

Accordingly, I am requesting and making my position known that:

- ☒ I want the City of Carlsbad to build a park at Ponto to serve residents and visitors alike.
- ☒ I believe any and all development west of I-5 should be dependent on developers providing the required and currently missing 30 acres of open-space.
- ☒ I do not want high-density, residential development at Ponto.
- ☒ I do not consider the proposed Veteran's Park, located 6 miles from Ponto, a suitable alternative to a Coastal Park and open-space for Ponto / west of I-5.

☐ _____

I thank you for your consideration!

Sign: Ryan Johnson

Print Name: RYAN JOHNSON

Date: OCT 16, 2018

Address: 276 CHINQUAPIN, CARLSBAD

Email to:

Matt.Hall@carlsbadca.gov; CityCouncil@carlsbadca.gov; gbuhr@coastal.ca.gov;
Erin.Prahler@coastal.ca.gov; info@peopleforponto.com

People for Ponto

Developing Ponto Right

Re: Ponto Beach / Parks and Open Space Deficit

Dear Mayor Hall, Carlsbad City Council, and California Coastal Commission:

I am informed that there is a current 6.6 acre park deficit in Coastal Southwest quadrant of Carlsbad, (south of Palomar Airport Road and west of El Camino Real); that there is a 30 acre open-space deficit in Zone 9 (west of I-5 and south of Poinsettia) of the Growth Management Plan; that the City is not requiring developers to first look at non-residential reserve and parks in Planning Area F (the large, undeveloped area west of the railroad tracks, north of Avenida Encinas and south of Cape Rey Hotel); and most importantly, I am informed that the City Council is currently reviewing plans to build a high-density, residential community in Planning Area F, a location perfectly situated to remedy the above deficits.

Accordingly, I am requesting and making my position known that:

☒ I want the City of Carlsbad to build a park at Ponto to serve residents and visitors alike.

☐ I believe any and all development west of I-5 should be dependent on developers providing the required and currently missing 30 acres of open-space.

☒ I do not want high-density, residential development at Ponto.

☐ I do not consider the proposed Veteran's Park, located 6 miles from Ponto, a suitable alternative to a Coastal Park and open-space for Ponto / west of I-5.

☐ _____


I thank you for your consideration!

Sign

Print Name:

Date:

Address:



KARINA JUAREZ

10/24/18

SAN ANTONIO TX

Email to:

Matt.Hall@carlsbadca.gov; CityCouncil@carlsbadca.gov; gbuhr@coastal.ca.gov;
Erin.Prahler@coastal.ca.gov; info@peopleforponto.com

People for Ponto

Reclaim Ponto Right

Re: Ponto Beach / Parks and Open Space Deficit

Dear Mayor Hall, Carlsbad City Council, and California Coastal Commission:

I am informed that there is a current 6.6 acre park deficit in Coastal Southwest quadrant of Carlsbad, (south of Palomar Airport Road and west of El Camino Real); that there is a 30 acre open-space deficit in Zone 9 (west of I-5 and south of Poinsettia) of the Growth Management Plan; that the City is not requiring developers to first look at non-residential reserve and parks in Planning Area F (the large, undeveloped area west of the railroad tracks, north of Avenida Encinas and south of Cape Rey Hotel); and most importantly, I am informed that the City Council is currently reviewing plans to build a high-density, residential community in Planning Area F, a location perfectly situated to remedy the above deficits.

Accordingly, I am requesting and making my position known that:

- ☒ I want the City of Carlsbad to build a park at Ponto to serve residents and visitors alike.
- ☐ I believe any and all development west of I-5 should be dependent on developers providing the required and currently missing 30 acres of open-space.
- ☒ I do not want high-density, residential development at Ponto.
- ☐ I do not consider the proposed Veteran's Park, located 6 miles from Ponto, a suitable alternative to a Coastal Park and open-space for Ponto / west of I-5.

☐ _____

I thank you for your consideration!

Sign: _____

Print Name: _____

Date: _____

Address: _____

Juan Juarez

Juan Juarez

10/25/18

SAN ANTONIO

Email to:

Matt.Hall@carlsbadca.gov; CityCouncil@carlsbadca.gov; gbuhr@coastal.ca.gov;
Erin.Prahler@coastal.ca.gov; info@peopleforponto.com

People for Ponto

Re: Ponto Beach / Parks and Open Space Deficit

Dear Mayor Hall, Carlsbad City Council, and California Coastal Commission:

I am informed that there is a current 6.6 acre park deficit in Coastal Southwest quadrant of Carlsbad, (south of Palomar Airport Road and west of El Camino Real); that there is a 30 acre open-space deficit in Zone 9 (west of I-5 and south of Poinsettia) of the Growth Management Plan; that the City is not requiring developers to first look at non-residential reserve and parks in Planning Area F (the large, undeveloped area west of the railroad tracks, north of Avenida Encinas and south of Cape Rey Hotel); and most importantly, I am informed that the City Council is currently reviewing plans to build a high-density, residential community in Planning Area F, a location perfectly situated to remedy the above deficits.

Accordingly, I am requesting and making my position known that:

- ☒ I want the City of Carlsbad to build a park at Ponto to serve residents and visitors alike.
- ☒ I believe any and all development west of I-5 should be dependent on developers providing the required and currently missing 30 acres of open-space.
- ☒ I do not want high-density, residential development at Ponto.
- ☒ I do not consider the proposed Veteran's Park, located 6 miles from Ponto, a suitable alternative to a Coastal Park and open-space for Ponto / west of I-5.

☐

I thank you for your consideration!

Sign:

Print Name:

Date:

Address:

Email to:

Matt.Hall@carlsbadca.gov; CityCouncil@carlsbadca.gov; gbuhr@coastal.ca.gov;
Erin.Prahler@coastal.ca.gov; info@peopleforponto.com

People for Ponto

Re: Ponto Beach / Parks and Open Space Deficit

Dear Mayor Hall, Carlsbad City Council, and California Coastal Commission:

I am informed that there is a current 6.6 acre park deficit in Coastal Southwest quadrant of Carlsbad, (south of Palomar Airport Road and west of El Camino Real); that there is a 30 acre open-space deficit in Zone 9 (west of I-5 and south of Poinsettia) of the Growth Management Plan; that the City is not requiring developers to first look at non-residential reserve and parks in Planning Area F (the large, undeveloped area west of the railroad tracks, north of Avenida Encinas and south of Cape Rey Hotel); and most importantly, I am informed that the City Council is currently reviewing plans to build a high-density, residential community in Planning Area F, a location perfectly situated to remedy the above deficits.

Accordingly, I am requesting and making my position known that:

- ☒ I want the City of Carlsbad to build a park at Ponto to serve residents and visitors alike.
- ☒ I believe any and all development west of I-5 should be dependent on developers providing the required and currently missing 30 acres of open-space.
- ☒ I do not want high-density, residential development at Ponto.
- ☒ I do not consider the proposed Veteran's Park, located 6 miles from Ponto, a suitable alternative to a Coastal Park and open-space for Ponto / west of I-5.

☐


I thank you for your consideration!

Sign:

Print Name:

Date:

Address:


Jasmine Johnson
10/16/18
2480 Highway 100 S

Email to:

Matt.Hall@carlsbadca.gov; CityCouncil@carlsbadca.gov; gbuhr@coastal.ca.gov;
Erin.Prahler@coastal.ca.gov; info@peopleforponto.com

People for Ponto

People for Ponto Right

Re: Ponto Beach / Parks and Open Space Deficit

Dear Mayor Hall, Carlsbad City Council, and California Coastal Commission:

I am informed that there is a current 6.6 acre park deficit in Coastal Southwest quadrant of Carlsbad, (south of Palomar Airport Road and west of El Camino Real); that there is a 30 acre open-space deficit in Zone 9 (west of I-5 and south of Poinsettia) of the Growth Management Plan; that the City is not requiring developers to first look at non-residential reserve and parks in Planning Area F (the large, undeveloped area west of the railroad tracks, north of Avenida Encinas and south of Cape Rey Hotel); and most importantly, I am informed that the City Council is currently reviewing plans to build a high-density, residential community in Planning Area F, a location perfectly situated to remedy the above deficits.

Accordingly, I am requesting and making my position known that:

☒ I want the City of Carlsbad to build a park at Ponto to serve residents and visitors alike.

☒ I believe any and all development west of I-5 should be dependent on developers providing the required and currently missing 30 acres of open-space.

☒ I do not want high-density, residential development at Ponto.

☒ I do not consider the proposed Veteran's Park, located 6 miles from Ponto, a suitable alternative to a Coastal Park and open-space for Ponto / west of I-5.

☐ _____

I thank you for your consideration!

Sign:

Marilyn Jaffa

Print Name:

MARILYN JAFFA

Date:

OCT. 20, 2018

Address:

4487 GLADSTONE CT.
CARLSBAD, CA. 92010

Email to:

Matt.Hall@carlsbadca.gov; CityCouncil@carlsbadca.gov; gbuhr@coastal.ca.gov;
Erin.Prahler@coastal.ca.gov; info@peopleforponto.com

People for Ponto

Re: Ponto Beach / Parks and Open Space Deficit

Dear Mayor Hall, Carlsbad City Council, and California Coastal Commission:

I am informed that there is a current 6.6 acre park deficit in Coastal Southwest quadrant of Carlsbad, (south of Palomar Airport Road and west of El Camino Real); that there is a 30 acre open-space deficit in Zone 9 (west of I-5 and south of Poinsettia) of the Growth Management Plan; that the City is not requiring developers to first look at non-residential reserve and parks in Planning Area F (the large, undeveloped area west of the railroad tracks, north of Avenida Encinas and south of Cape Rey Hotel); and most importantly, I am informed that the City Council is currently reviewing plans to build a high-density, residential community in Planning Area F, a location perfectly situated to remedy the above deficits.

Accordingly, I am requesting and making my position known that:

- ☒ I want the City of Carlsbad to build a park at Ponto to serve residents and visitors alike.
- ☐ I believe any and all development west of I-5 should be dependent on developers providing the required and currently missing 30 acres of open-space.
- ☒ I do not want high-density, residential development at Ponto.
- ☐ I do not consider the proposed Veteran's Park, located 6 miles from Ponto, a suitable alternative to a Coastal Park and open-space for Ponto / west of I-5.
- ☐ _____

I thank you for your consideration!

Sign: _____

Print Name: _____

Date: _____

Address: _____

Patricia Juarez
Patricia Juarez
10-24-18
San Antonio

Email to:

Matt.Hall@carlsbadca.gov; CityCouncil@carlsbadca.gov; gbuhr@coastal.ca.gov;
Erin.Prahler@coastal.ca.gov; info@peopleforponto.com

Dear Mayor Hall, Carlsbad City Council and California Coastal Commission:

I am informed that:

- Carlsbad must consider on Planning Area F at Ponto the need for a public park at Ponto as part of the Draft Local Coastal Program Amendment.
- There is no public park at Ponto even though City Park Standards requires a minimum of 6.5 acres of parkland for Ponto.
- There is a current 6.6 acre park deficit in Coastal Southwest quadrant of Carlsbad, (south of Palomar Airport Road and west of El Camino Real).
- There are no Coastal Parks in all of South Carlsbad. 64,000 South Carlsbad citizens have no Coastal Park.
- Ponto is at the center of a larger 6-mile stretch of coastline in that has no Coastal Parks.
- Ponto has a city documented 30 acre open-space standard deficit that a Coastal Park would help resolve.
- And most importantly, I am informed that the City is currently ignoring these issues and in the Draft Local Coastal Program Amendment is proposing to eliminate the last opportunity to create a much-needed Coastal Park at Ponto.

Accordingly, I am making it known that:

- ☒ I want the Draft Local Coastal Program Amendment to provide for a Coastal Park at Ponto
- ☒ I want the City to provide a true Citizen-based Park Planning process for Ponto
- ☒ I want the City of Carlsbad to budget money in their capital improvement program to purchase Planning Area F and build a park at Ponto to serve residents and visitors alike.
- ☒ I want to preserve what little Coastal Open Space Carlsbad has remaining for future generations and our visitor industry.
- ☒ I am not in favor of future residential development at Ponto, but think this last small amount of vacant Coastal land should be reserved for Coastal Recreation.

☐

I request that my comments be put on record in the official public records for Planning Area F.

Thank you.

Sign:

Print Name:

Date:

City, State:

Matt.Hall@carlsbadca.gov; CityCouncil@carlsbadca.gov; Scott.Chadwick@carlsbadca.gov; Kyle.Lancaster@carlsbadca.gov; jisa.urbach@parks.ca.gov; Kathleen@carlsbad.org; mike.pacheco@carlsbadca.gov; gbuhr@coastal.ca.gov; cort.hitchens@coastal.ca.gov; Erin.Prahlter@coastal.ca.gov; Don.Neu@carlsbadca.gov; Gary.Barbeno@carlsbadca.gov; info@peopleforponto.com

Dear Mayor Hall, Carlsbad City Council and California Coastal Commission:

I am informed that:

- Carlsbad must consider on Planning Area F at Ponto the need for a public park at Ponto as part of the Draft Local Coastal Program Amendment.
- There is no public park at Ponto even though City Park Standards requires a minimum of 6.5 acres of parkland for Ponto.
- There is a current 6.6 acre park deficit in Coastal Southwest quadrant of Carlsbad, (south of Palomar Airport Road and west of El Camino Real).
- There are no Coastal Parks in all of South Carlsbad. 64,000 South Carlsbad citizens have no Coastal Park.
- Ponto is at the center of a larger 6-mile stretch of coastline in that has no Coastal Parks.
- Ponto has a city documented 30 acre open-space standard deficit that a Coastal Park would help resolve.
- And most importantly, I am informed that the City is currently ignoring these issues and in the Draft Local Coastal Program Amendment is proposing to eliminate the last opportunity to create a much-needed Coastal Park at Ponto.

Accordingly, I am making it known that:

- ☒ I want the Draft Local Coastal Program Amendment to provide for a Coastal Park at Ponto
- ☒ I want the City to provide a true Citizen-based Park Planning process for Ponto
- ☒ I want the City of Carlsbad to budget money in their capital improvement program to purchase Planning Area F and build a park at Ponto to serve residents and visitors alike.
- ☒ I want to preserve what little Coastal Open Space Carlsbad has remaining for future generations and our visitor industry.
- ☒ I am not in favor of future residential development at Ponto, but think this last small amount of vacant Coastal land should be reserved for Coastal Recreation.

☐

I request that my comments be put on record in the official public records for Planning Area F.

Thank you.

Sign:

Print Name:

Date:

City, State:

Matt.Hall@carlsbadca.gov; CityCouncil@carlsbadca.gov; Scott.Chadwick@carlsbadca.gov; Kyle.Lancaster@carlsbadca.gov; lisa.urbach@parks.ca.gov; Kathleen@carlsbad.org; mike.pacheco@carlsbadca.gov; gbuhr@coastal.ca.gov; cort.hitchens@coastal.ca.gov; Erin.Prahler@coastal.ca.gov; Don.Neu@carlsbadca.gov; Gary.Barberio@carlsbadca.gov; info@peopleforponto.com

Dear Mayor Hall, Carlsbad City Council and California Coastal Commission:

I am informed that:

- Carlsbad must consider on Planning Area F at Ponto the need for a public park at Ponto as part of the Draft Local Coastal Program Amendment.
- There is no public park at Ponto even though City Park Standards requires a minimum of 6.5 acres of parkland for Ponto.
- There is a current 6.6 acre park deficit in Coastal Southwest quadrant of Carlsbad, (south of Palomar Airport Road and west of El Camino Real).
- There are no Coastal Parks in all of South Carlsbad. 64,000 South Carlsbad citizens have no Coastal Park.
- Ponto is at the center of a larger 6-mile stretch of coastline in that has no Coastal Parks.
- Ponto has a city documented 30 acre open-space standard deficit that a Coastal Park would help resolve.
- And most importantly, I am informed that the City is currently ignoring these issues and in the Draft Local Coastal Program Amendment is proposing to eliminate the last opportunity to create a much-needed Coastal Park at Ponto.

Accordingly, I am making it known that:

- ☒ I want the Draft Local Coastal Program Amendment to provide for a Coastal Park at Ponto
- ☒ I want the City to provide a true Citizen-based Park Planning process for Ponto
- ☒ I want the City of Carlsbad to budget money in their capital improvement program to purchase Planning Area F and build a park at Ponto to serve residents and visitors alike.
- ☒ I want to preserve what little Coastal Open Space Carlsbad has remaining for future generations and our visitor industry.
- ☒ I am not in favor of future residential development at Ponto, but think this last small amount of vacant Coastal land should be reserved for Coastal Recreation.

☐ _____

I request that my comments be put on record in the official public records for Planning Area F.

Thank you.

Sign: _____

Print Name: _____

Date: _____

City, State: _____

Matt Hall@carlsbadca.gov; CityCouncil@carlsbadca.gov; Scott.Chadwick@carlsbadca.gov; Kyle.Lancaster@carlsbadca.gov; isa.urbach@parks.ca.gov; Kathleen@carlsbad.org; mike.pacheco@carlsbadca.gov; gbuhr@coastal.ca.gov; cort.hitchens@coastal.ca.gov; Erin.Prahler@coastal.ca.gov; Don.Neu@carlsbadca.gov; Gary.Barberio@carlsbadca.gov; info@peopleforponto.com

People for Ponto

Develop Ponto Right

Re: Ponto Beach / Parks and Open Space Deficit

Dear Mayor Hall, Carlsbad City Council and California Coastal Commission:

I am informed that there is a current 6.6 acre park deficit in Coastal Southwest quadrant of Carlsbad, (south of Palomar Airport Road and west of El Camino Real); that there is a 30 acre open-space deficit in Zone 9 (west of I-5 and south of Poinsettia) of the Growth Management Plan; that the City is not requiring developers to first look at non-residential reserve and parks in Planning Area F (the large, undeveloped area west of the railroad tracks, north of Avenida Encinas and south of Cape Rey Hotel); and most importantly, I am informed that the City Council is currently reviewing plans to build a high-density, residential community in Planning Area F, a location perfectly situated to remedy the above deficits.

Accordingly, I am requesting and making my position known that:

- ☒ I want the City of Carlsbad to build a park at Ponto to serve residents and visitors alike.
- ☒ I believe any and all development west of I-5 should be dependent on developers providing the required and currently missing 30 acres of open-space.
- ☒ I do not want high-density, residential development at Ponto.
- ☒ I do not consider the proposed Veteran's Park, located 6 miles from Ponto, a suitable alternative to a Coastal Park and open-space for Ponto / west of I-5

- NOV 6 -
☒ I WILL VOTE FOR CANDIDATES WHO SUPPORT A
PONTO PARK AND WILL CAMPAIGN AGAINST THOSE
AGAINST PRESERVING LOW DENSITY, PARK LAND,
OPEN SPACE + TRANSPARENCY

Thank you for your consideration!

Sign: Shirley Keating Hudson
Print Name: SHIRLEY KEATING HUDSON
Date: 10/4/2018
Address: 508 RUDDER AVE
CARLSBAD, CA 92011-5417

People for Ponto

Develop Ponto Right

Dear Mayor Hall, Carlsbad City Council and California Coastal Commission:

I am informed that:

- Carlsbad must consider on Planning Area F at Ponto the need for a public park at Ponto as part of the Draft Local Coastal Program Amendment.
- There is no public park at Ponto even though City Park Standards requires a minimum of 6.5 acres of parkland for Ponto.
- There is a current 6.6 acre park deficit in Coastal Southwest quadrant of Carlsbad, (south of Palomar Airport Road and west of El Camino Real).
- There are no Coastal Parks in all of South Carlsbad. 64,000 South Carlsbad citizens have no Coastal Park.
- Ponto is at the center of a larger 6-mile stretch of coastline in that has no Coastal Parks.
- Ponto has a city documented 30 acre open-space standard deficit that a Coastal Park would help resolve.
- And most importantly, I am informed that the City is currently ignoring these issues and in the Draft Local Coastal Program Amendment is proposing to eliminate the last opportunity to create a much-needed Coastal Park at Ponto.

Accordingly, I am making it known that:

- ☒ I want the Draft Local Coastal Program Amendment to provide for a Coastal Park at Ponto
- ☒ I want the City to provide a true Citizen-based Park Planning process for Ponto
- ☒ I want the City of Carlsbad to budget money in their capital improvement program to purchase Planning Area F and build a park at Ponto to serve residents and visitors alike.
- ☒ I want to preserve what little Coastal Open Space Carlsbad has remaining for future generations and our visitor industry.
- ☒ I am **not** in favor of future residential development at Ponto, but think this last small amount of vacant Coastal land should be reserved for Coastal Recreation.

☐ _____

I request that my comments be put on record in the official public records for Planning Area F.

Thank you.

Sign: _____

Print Name: _____

Date: _____

City, State: _____

Matt.Hall@carlsbadca.gov; CityCouncil@carlsbadca.gov; Scott.Chadwick@carlsbadca.gov; Kyle.Lancaster@carlsbadca.gov; lisa.urbach@parks.ca.gov; Kathleen@carlsbad.org; mike.pacheco@carlsbadca.gov; gbuhr@coastal.ca.gov; cort.hitchens@coastal.ca.gov; Erin.Prahler@coastal.ca.gov; Don.Neu@carlsbadca.gov; Gary.Barberlo@carlsbadca.gov; Info@peopleforponto.com

People for Ponto

Draft Local Coastal Program

Dear Mayor Hall, Carlsbad City Council and California Coastal Commission:

I am informed that:

- Carlsbad must consider on Planning Area F at Ponto the need for a public park at Ponto as part of the Draft Local Coastal Program Amendment.
- There is no public park at Ponto even though City Park Standards requires a minimum of 6.5 acres of parkland for Ponto.
- There is a current 6.6 acre park deficit in Coastal Southwest quadrant of Carlsbad, (south of Palomar Airport Road and west of El Camino Real).
- There are no Coastal Parks in all of South Carlsbad. 64,000 South Carlsbad citizens have no Coastal Park.
- Ponto is at the center of a larger 6-mile stretch of coastline in that has no Coastal Parks.
- Ponto has a city documented 30 acre open-space standard deficit that a Coastal Park would help resolve.
- And most importantly, I am informed that the City is currently ignoring these issues and in the Draft Local Coastal Program Amendment is proposing to eliminate the last opportunity to create a much-needed Coastal Park at Ponto.

Accordingly, I am making it known that:

- ☒ I want the Draft Local Coastal Program Amendment to provide for a Coastal Park at Ponto
- ☒ I want the City to provide a true Citizen-based Park Planning process for Ponto
- ☒ I want the City of Carlsbad to budget money in their capital improvement program to purchase Planning Area F and build a park at Ponto to serve residents and visitors alike.
- ☒ I want to preserve what little Coastal Open Space Carlsbad has remaining for future generations and our visitor industry.
- ☒ I am **not** in favor of future residential development at Ponto, but think this last small amount of vacant Coastal land should be reserved for Coastal Recreation.

☐ _____

I request that my comments be put on record in the official public records for Planning Area F.

Thank you.

Sign: _____

Print Name: _____

Date: _____

City, State: _____

Matt.Hall@carlsbadca.gov; CityCouncil@carlsbadca.gov; Scott.Chadwick@carlsbadca.gov; Kyle.Lancaster@carlsbadca.gov; lisa.urbach@parks.ca.gov; Kathleen@carlsbad.org; mike.pacheco@carlsbadca.gov; gbuhr@coastal.ca.gov; cort.hitchens@coastal.ca.gov; Erin.Praher@coastal.ca.gov; Don.Neu@carlsbadca.gov; Gary.Barberio@carlsbadca.gov; info@peopleforponto.com

People for Ponto

Defend Ponto Right

Dear Mayor Hall, Carlsbad City Council and California Coastal Commission:

I am informed that:

- Carlsbad must consider on Planning Area F at Ponto the need for a public park at Ponto as part of the Draft Local Coastal Program Amendment.
- There is no public park at Ponto even though City Park Standards requires a minimum of 6.5 acres of parkland for Ponto.
- There is a current 6.6 acre park deficit in Coastal Southwest quadrant of Carlsbad, (south of Palomar Airport Road and west of El Camino Real).
- There are no Coastal Parks in all of South Carlsbad. 64,000 South Carlsbad citizens have no Coastal Park.
- Ponto is at the center of a larger 6-mile stretch of coastline in that has no Coastal Parks.
- Ponto has a city documented 30 acre open-space standard deficit that a Coastal Park would help resolve.
- And most importantly, I am informed that the City is currently ignoring these issues and in the Draft Local Coastal Program Amendment is proposing to eliminate the last opportunity to create a much-needed Coastal Park at Ponto.

Accordingly, I am making it known that:

- ☒ I want the Draft Local Coastal Program Amendment to provide for a Coastal Park at Ponto
- ☒ I want the City to provide a true Citizen-based Park Planning process for Ponto
- ☒ I want the City of Carlsbad to budget money in their capital improvement program to purchase Planning Area F and build a park at Ponto to serve residents and visitors alike.
- ☒ I want to preserve what little Coastal Open Space Carlsbad has remaining for future generations and our visitor industry.
- ☒ I am **not** in favor of future residential development at Ponto, but think this last small amount of vacant Coastal land should be reserved for Coastal Recreation.

☐ _____

I request that my comments be put on record in the official public records for Planning Area F.

Thank you.

Sign: _____

Print Name: _____

Date: _____

City, State: _____

Matt.Hall@carlsbadca.gov; CityCouncil@carlsbadca.gov; Scott.Chadwick@carlsbadca.gov; Kyle.Lancaster@carlsbadca.gov; lisa.urbach@parks.ca.gov; Kathleen@carlsbad.org; mike.pacheco@carlsbadca.gov; gbuhr@coastal.ca.gov; cort.hitchens@coastal.ca.gov; Erin.Prahler@coastal.ca.gov; Don.Neu@carlsbadca.gov; Gary.Barberio@carlsbadca.gov; info@peopleforponto.com

People for Ponto

Defend Ponto Right

Dear Mayor Hall, Carlsbad City Council and California Coastal Commission:

I am informed that:

- Carlsbad must consider on Planning Area F at Ponto the need for a public park at Ponto as part of the Draft Local Coastal Program Amendment.
- There is no public park at Ponto even though City Park Standards requires a minimum of 6.5 acres of parkland for Ponto.
- There is a current 6.6 acre park deficit in Coastal Southwest quadrant of Carlsbad, (south of Palomar Airport Road and west of El Camino Real).
- There are no Coastal Parks in all of South Carlsbad. 64,000 South Carlsbad citizens have no Coastal Park.
- Ponto is at the center of a larger 6-mile stretch of coastline in that has no Coastal Parks.
- Ponto has a city documented 30 acre open-space standard deficit that a Coastal Park would help resolve.
- And most importantly, I am informed that the City is currently ignoring these issues and in the Draft Local Coastal Program Amendment is proposing to eliminate the last opportunity to create a much-needed Coastal Park at Ponto.

Accordingly, I am making it known that:

- ☒ I want the Draft Local Coastal Program Amendment to provide for a Coastal Park at Ponto
- ☒ I want the City to provide a true Citizen-based Park Planning process for Ponto
- ☒ I want the City of Carlsbad to budget money in their capital improvement program to purchase Planning Area F and build a park at Ponto to serve residents and visitors alike.
- ☒ I want to preserve what little Coastal Open Space Carlsbad has remaining for future generations and our visitor industry.
- ☒ I am not in favor of future residential development at Ponto, but think this last small amount of vacant Coastal land should be reserved for Coastal Recreation.

☐

I request that my comments be put on record in the official public records for Planning Area F.


Thank you.

Sign:

Print Name:

Date:

City, State:


DENNIS KERN
1-28-20
CARLSBAD, CA

People for Ponto

Develop Ponto Right

Re: Ponto Beach / Parks and Open Space Deficit

Dear Mayor Hall, Carlsbad City Council and California Coastal Commission:

I am informed that there is a current 6.6 acre park deficit in Coastal Southwest quadrant of Carlsbad, (south of Palomar Airport Road and west of El Camino Real); that there is a 30 acre open-space deficit in Zone 9 (west of I-5 and south of Poinsettia) of the Growth Management Plan; that the City is not requiring developers to first look at non-residential reserve and parks in Planning Area F (the large, undeveloped area west of the railroad tracks, north of Avenida Encinas and south of Cape Rey Hotel); and most importantly, I am informed that the City Council is currently reviewing plans to build a high-density, residential community in Planning Area F, a location perfectly situated to remedy the above deficits.

Accordingly, I am requesting and making my position known that:

- ☒ I want the City of Carlsbad to build a park at Ponto to serve residents and visitors alike.
- ☒ I believe any and all development west of I-5 should be dependent on developers providing the required and currently missing 30 acres of open-space.
- ☒ I do not want high-density, residential development at Ponto.
- ☒ I do not consider the proposed Veteran's Park, located 6 miles from Ponto, a suitable alternative to a Coastal Park and open-space for Ponto / west of I-5

☒ we don't want the coast walled off
~~that~~ There is an opportunity to create something
special. Once it is developed as housing, it is
gone forever.

Thank you for your consideration!

Sign: 

Print Name: Steven Keenan

Date: Oct 4 '18

Address: 7476 Capstan Dr.
Carlsbad, CA 92011

People for Ponto

Develop Ponto Right

Re: Ponto Beach / Parks and Open Space Deficit

Dear Mayor Hall, Carlsbad City Council and California Coastal Commission:

I am informed that there is a current 6.6 acre park deficit in Coastal Southwest quadrant of Carlsbad, (south of Palomar Airport Road and west of El Camino Real); that there is a 30 acre open-space deficit in Zone 9 (west of I-5 and south of Poinsettia) of the Growth Management Plan; that the City is not requiring developers to first look at non-residential reserve and parks in Planning Area F (the large, undeveloped area west of the railroad tracks, north of Avenida Encinas and south of Cape Rey Hotel); and most importantly, I am informed that the City Council is currently reviewing plans to build a high-density, residential community in Planning Area F, a location perfectly situated to remedy the above deficits.

Accordingly, I am requesting and making my position known that:

☒ I want the City of Carlsbad to build a park at Ponto to serve residents and visitors alike.

☒ I believe any and all development west of I-5 should be dependent on developers providing the required and currently missing 30 acres of open-space.

☒ I do not want high-density, residential development at Ponto.

☒ I do not consider the proposed Veteran's Park, located 6 miles from Ponto, a suitable alternative to a Coastal Park and open-space for Ponto / west of I-5

☒ This is a must. The Carlsbad community
will accept nothing else. This is a
voting issue.

Thank you for your consideration!

Sign: 

Print Name: Stacy King

Date: 10/4/2018

Address: 7043 Heron Cir.

Carlsbad, CA 92011

People for Ponto

Develop Ponto Right

Re: Ponto Beach / Parks and Open Space Deficit

Dear Mayor Hall, Carlsbad City Council, and California Coastal Commission:

I am informed that there is a current 6.6 acre park deficit in Coastal Southwest quadrant of Carlsbad, (south of Palomar Airport Road and west of El Camino Real); that there is a 30 acre open-space deficit in Zone 9 (west of I-5 and south of Poinsettia) of the Growth Management Plan; that the City is not requiring developers to first look at non-residential reserve and parks in Planning Area F (the large, undeveloped area west of the railroad tracks, north of Avenida Encinas and south of Cape Rey Hotel); and most importantly, I am informed that the City Council is currently reviewing plans to build a high-density, residential community in Planning Area F, a location perfectly situated to remedy the above deficits.

Accordingly, I am requesting and making my position known that:

- ☒ I want the City of Carlsbad to build a park at Ponto to serve residents and visitors alike.
- ☒ I believe any and all development west of I-5 should be dependent on developers providing the required and currently missing 30 acres of open-space.
- ☒ I do not want high-density, residential development at Ponto.
- ☒ I do not consider the proposed Veteran's Park, located 6 miles from Ponto, a suitable alternative to a Coastal Park and open-space for Ponto / west of I-5.

☒ I have lots of family who live there and we love to visit the parks & beach.

I thank you for your consideration!

Sign: Amy Kuebler

Print Name: Amy Kuebler

Date: 10-17-18

Address: 27 Southern Coast Dr.
The Woodlands, TX
77380

Email to:

Matt.Hall@carlsbadca.gov; CityCouncil@carlsbadca.gov; gbuhr@coastal.ca.gov;

Erin.Prahler@coastal.ca.gov; info@peopleforponto.com

Re: Land Opportunity to Correct the Parks and Open Space Deficit at Ponto

Dear Mayor Hall, Carlsbad City Council, and California Coastal Commission:

I am informed that:

- 1) There is a current 6.6-acre park deficit in the Coastal Southwest quadrant of Carlsbad (south of Palomar Airport Road and west of El Camino Real), and that there are no Coastal Parks in all South Carlsbad and for a 4-6-mile section of San Diego County's coastline.
- 2) There is a 30-acre open-space deficit in Zone 9 (Ponto area - west of I-5 and south of Poinsettia).
- 3) The State and City of Carlsbad's Local Coastal Program (LCP) require that Planning Area F at Ponto (the 11-acre undeveloped area west of the railroad tracks, north of Avenida Encinas and south of Cape Rey Hotel) be considered as a public park for the benefit of Carlsbad residents and visitors.
- 4) And most importantly, I am informed that the 11-acre Planning Area F is NOW available for purchase.

Accordingly, I am making it known that:

- ☐ I want the City of Carlsbad to budget money in their capital improvement program to purchase Planning Area F and build a park at Ponto to serve residents and visitors alike.
- ☒ I want to preserve what little Coastal Open Space Carlsbad has remaining for future generations and our visitor industry.
- ☐ I am not in favor of future residential development at Ponto.
- ☐ _____

I request that my comments be put on record in the official public records for Planning Area F.

Thank you.

Sign:



Print Name:

AMNA KHAWAJI

Date:

10/26/19

Address:

Email to: Matt.Hall@carlsbadca.gov; CityCouncil@carlsbadca.gov; Scott.Chadwick@carlsbadca.gov;
Kyle.Lancaster@carlsbadca.gov; lisa.urbach@parks.ca.gov; Kathleen@carlsbad.org; mike.pacheco@carlsbadca.gov;
gbuhr@coastal.ca.gov; cort.hitchens@coastal.ca.gov; Erin.Prahler@coastal.ca.gov; info@peopleforponto.com

People for Ponto

Develop Ponto Right

Re: Ponto Beach / Parks and Open Space Deficit

Dear Mayor Hall, Carlsbad City Council and California Coastal Commission:

I am informed that there is a current 6.6 acre park deficit in Coastal Southwest quadrant of Carlsbad, (south of Palomar Airport Road and west of El Camino Real); that there is a 30 acre open-space deficit in Zone 9 (west of I-5 and south of Poinsettia) of the Growth Management Plan; that the City is not requiring developers to first look at non-residential reserve and parks in Planning Area F (the large, undeveloped area west of the railroad tracks, north of Avenida Encinas and south of Cape Rey Hotel); and most importantly, I am informed that the City Council is currently reviewing plans to build a high-density, residential community in Planning Area F, a location perfectly situated to remedy the above deficits.

Accordingly, I am requesting and making my position known that:

- ☒ I want the City of Carlsbad to build a park at Ponto to serve residents and visitors alike.
- ☒ I believe any and all development west of I-5 should be dependent on developers providing the required and currently missing 30 acres of open-space.
- ☒ I do not want high-density, residential development at Ponto.
- ☒ I do not consider the proposed Veteran's Park, located 6 miles from Ponto, a suitable alternative to a Coastal Park and open-space for Ponto / west of I-5

☐

Thank you for your consideration!

Sign: 

Print Name:

Alex Klingensmith

Date:

10/17/18

Address:

7303 Seafarer Pl.
Carlsbad 92011

People for Ponto

Re: Ponto Beach / Parks and Open Space Deficit

Dear Mayor Hall, Carlsbad City Council, and California Coastal Commission:

I am informed that there is a current 6.6 acre park deficit in Coastal Southwest quadrant of Carlsbad, (south of Palomar Airport Road and west of El Camino Real); that there is a 30 acre open-space deficit in Zone 9 (west of I-5 and south of Poinsettia) of the Growth Management Plan; that the City is not requiring developers to first look at non-residential reserve and parks in Planning Area F (the large, undeveloped area west of the railroad tracks, north of Avenida Encinas and south of Cape Rey Hotel); and most importantly, I am informed that the City Council is currently reviewing plans to build a high-density, residential community in Planning Area F, a location perfectly situated to remedy the above deficits.

Accordingly, I am requesting and making my position known that:

- ☒ I want the City of Carlsbad to build a park at Ponto to serve residents and visitors alike.
- ☒ I believe any and all development west of I-5 should be dependent on developers providing the required and currently missing 30 acres of open-space.
- ☒ I do not want high-density, residential development at Ponto.
- ☒ I do not consider the proposed Veteran's Park, located 6 miles from Ponto, a suitable alternative to a Coastal Park and open-space for Ponto / west of I-5.

☐

I thank you for your consideration!

Sign: 

Print Name:

ALEX KLINGENSMITH

Date:

10/8/2018

Address:

7303 SEAFARER PL 92011

Email to:

Matt.Hall@carlsbadca.gov; CityCouncil@carlsbadca.gov; gbuhr@coastal.ca.gov;
info@peopleforponto.com

People for Ponto

DRIVE TO PONTON BEACH

Re: Ponto Beach / Parks and Open Space Deficit

Dear Mayor Hall, Carlsbad City Council and California Coastal Commission:

I am informed that there is a current 6.6 acre park deficit in Coastal Southwest quadrant of Carlsbad, (south of Palomar Airport Road and west of El Camino Real); that there is a 30 acre open-space deficit in Zone 9 (west of I-5 and south of Poinsettia) of the Growth Management Plan; that the City is not requiring developers to first look at non-residential reserve and parks in Planning Area F (the large, undeveloped area west of the railroad tracks, north of Avenida Encinas and south of Cape Rey Hotel); and most importantly, I am informed that the City Council is currently reviewing plans to build a high-density, residential community in Planning Area F, a location perfectly situated to remedy the above deficits.

Accordingly, I am requesting and making my position known that:

☒ I want the City of Carlsbad to build a park at Ponto to serve residents and visitors alike.

☒ I believe any and all development west of I-5 should be dependent on developers providing the required and currently missing 30 acres of open-space.

☒ I do not want high-density, residential development at Ponto.

☒ I do not consider the proposed Veteran's Park, located 6 miles from Ponto, a suitable alternative to a Coastal Park and open-space for Ponto / west of I-5

☐ we do need additional multi-million dollar housing here

Thank you for your consideration!

Sign: 

Print Name:

Tisha Klingensmith

Date:

10/7/18

Address:

7303 Seafarer Pl.
Carlsbad CA

People for Ponto

Develop Ponto Right

Re: Ponto Beach / Parks and Open Space Deficit

Dear Mayor Hall, Carlsbad City Council and California Coastal Commission:

I am informed that there is a current 6.6 acre park deficit in Coastal Southwest quadrant of Carlsbad, (south of Palomar Airport Road and west of El Camino Real); that there is a 30 acre open-space deficit in Zone 9 (west of I-5 and south of Poinsettia) of the Growth Management Plan; that the City is not requiring developers to first look at non-residential reserve and parks in Planning Area F (the large, undeveloped area west of the railroad tracks, north of Avenida Encinas and south of Cape Rey Hotel); and most importantly, I am informed that the City Council is currently reviewing plans to build a high-density, residential community in Planning Area F, a location perfectly situated to remedy the above deficits.

Accordingly, I am requesting and making my position known that:

- ☒ I want the City of Carlsbad to build a park at Ponto to serve residents and visitors alike.
- ☒ I believe any and all development west of I-5 should be dependent on developers providing the required and currently missing 30 acres of open-space.
- ☒ I do not want high-density, residential development at Ponto.
- ☒ I do not consider the proposed Veteran's Park, located 6 miles from Ponto, a suitable alternative to a Coastal Park and open-space for Ponto / west of I-5

☐

Thank you for your consideration!

Sign: 

Print Name: Shari Keding

Date: 10/4/18

Address: 7587 Navigator Circle
Carlsbad CA 92011

People for Ponto

Develop Ponto Right

Re: Ponto Beach / Parks and Open Space Deficit

Dear Mayor Hall, Carlsbad City Council and California Coastal Commission:

I am informed that there is a current 6.6 acre park deficit in Coastal Southwest quadrant of Carlsbad, (south of Palomar Airport Road and west of El Camino Real); that there is a 30 acre open-space deficit in Zone 9 (west of I-5 and south of Poinsettia) of the Growth Management Plan; that the City is not requiring developers to first look at non-residential reserve and parks in Planning Area F (the large, undeveloped area west of the railroad tracks, north of Avenida Encinas and south of Cape Rey Hotel); and most importantly, I am informed that the City Council is currently reviewing plans to build a high-density, residential community in Planning Area F, a location perfectly situated to remedy the above deficits.

Accordingly, I am requesting and making my position known that:

☒ I want the City of Carlsbad to build a park at Ponto to serve residents and visitors alike.

☒ I believe any and all development west of I-5 should be dependent on developers providing the required and currently missing 30 acres of open-space.

☒ I do not want high-density, residential development at Ponto.

☒ I do not consider the proposed Veteran's Park, located 6 miles from Ponto, a suitable alternative to a Coastal Park and open-space for Ponto / west of I-5

☐

Thank you for your consideration!

Sign:

Janet Kidd

Print Name:

Janet Kidd

Date:

10-4-18

Address:

6915 Tradewinds Dr.
Carlsbad, Ca. 92011

People's Ponto
Parks and Open Space

Re: Ponto Beach / Parks and Open Space Deficit

Dear Mayor Hall, Carlsbad City Council and California Coastal Commission:

I am informed that there is a current 6.6 acre park deficit in Coastal Southwest quadrant of Carlsbad, (south of Palomar Airport Road and west of El Camino Real); that there is a 30 acre open-space deficit in Zone 9 (west of I-5 and south of Poinsettia) of the Growth Management Plan; that the City is not requiring developers to first look at non-residential reserve and parks in Planning Area F (the large, undeveloped area west of the railroad tracks, north of Avenida Encinas and south of Cape Rey Hotel); and most importantly, I am informed that the City Council is currently reviewing plans to build a high-density, residential community in Planning Area F, a location perfectly situated to remedy the above deficits.


Accordingly, I am requesting and making my position known that:

- ☒ I want the City of Carlsbad to build a park at Ponto to serve residents and visitors alike.
- ☒ I believe any and all development west of I-5 should be dependent on developers providing the required and currently missing 30 acres of open-space.
- ☒ I do not want high-density, residential development at Ponto.
- ☒ I do not consider the proposed Veteran's Park, located 6 miles from Ponto, a suitable alternative to a Coastal Park and open-space for Ponto / west of I-5

☐

Thank you for your consideration!

Sign:



Print Name:

Drew R Keating-Hudson

Date:

10/26/2018

Address:

508 Rudder Ave

Carlsbad, CA 92011

People to Ponto
November 19, 2018

Re: Ponto Beach / Parks and Open Space Deficit

Dear Mayor Hall, Carlsbad City Council and California Coastal Commission:

I am informed that there is a current 6.6 acre park deficit in Coastal Southwest quadrant of Carlsbad, (south of Palomar Airport Road and west of El Camino Real); that there is a 30 acre open-space deficit in Zone 9 (west of I-5 and south of Poinsettia) of the Growth Management Plan; that the City is not requiring developers to first look at non-residential reserve and parks in Planning Area F (the large, undeveloped area west of the railroad tracks, north of Avenida Encinas and south of Cape Rey Hotel); and most importantly, I am informed that the City Council is currently reviewing plans to build a high-density, residential community in Planning Area F, a location perfectly situated to remedy the above deficits.

Accordingly, I am requesting and making my position known that:

- ☒ I want the City of Carlsbad to build a park at Ponto to serve residents and visitors alike.
- ☒ I believe any and all development west of I-5 should be dependent on developers providing the required and currently missing 30 acres of open-space.
- ☒ I do not want high-density, residential development at Ponto.
- ☒ I do not consider the proposed Veteran's Park, located 6 miles from Ponto, a suitable alternative to a Coastal Park and open-space for Ponto / west of I-5

☐


Thank you for your consideration!

Sign:

Print Name:

Date:

Address:



SANG BO KIM

10/19/18

525 Malibu Ct

Carlsbad CA 92011

People for Ponto

Re: Ponto Beach / Parks and Open Space Deficit

Dear Mayor Hall, Carlsbad City Council, and California Coastal Commission:

I am informed that there is a current 6.6 acre park deficit in Coastal Southwest quadrant of Carlsbad, (south of Palomar Airport Road and west of El Camino Real); that there is a 30 acre open-space deficit in Zone 9 (west of I-5 and south of Poinsettia) of the Growth Management Plan; that the City is not requiring developers to first look at non-residential reserve and parks in Planning Area F (the large, undeveloped area west of the railroad tracks, north of Avenida Encinas and south of Cape Rey Hotel); and most importantly, I am informed that the City Council is currently reviewing plans to build a high-density, residential community in Planning Area F, a location perfectly situated to remedy the above deficits.

Accordingly, I am requesting and making my position known that:

- ☒ I want the City of Carlsbad to build a park at Ponto to serve residents and visitors alike.
- ☐ I believe any and all development west of I-5 should be dependent on developers providing the required and currently missing 30 acres of open-space.
- ☐ I do not want high-density, residential development at Ponto.
- ☐ I do not consider the proposed Veteran's Park, located 6 miles from Ponto, a suitable alternative to a Coastal Park and open-space for Ponto / west of I-5.
- ☐ _____

I thank you for your consideration!

Sign: _____

Print Name: _____

Date: _____

Address: _____

Email to:

Matt.Hall@carlsbadca.gov; CityCouncil@carlsbadca.gov; gbuhr@coastal.ca.gov;

Erin.Prahler@coastal.ca.gov; info@peopleforponto.com

People's Choice

Re: Ponto Beach / Parks and Open Space Deficit

Dear Mayor Hall, Carlsbad City Council and California Coastal Commission:

I am informed that there is a current 6.6 acre park deficit in Coastal Southwest quadrant of Carlsbad, (south of Palomar Airport Road and west of El Camino Real); that there is a 30 acre open-space deficit in Zone 9 (west of I-5 and south of Poinsettia) of the Growth Management Plan; that the City is not requiring developers to first look at non-residential reserve and parks in Planning Area F (the large, undeveloped area west of the railroad tracks, north of Avenida Encinas and south of Cape Rey Hotel); and most importantly, I am informed that the City Council is currently reviewing plans to build a high-density, residential community in Planning Area F, a location perfectly situated to remedy the above deficits.

Accordingly, I am requesting and making my position known that:

- ☒ I want the City of Carlsbad to build a park at Ponto to serve residents and visitors alike.
- ☒ I believe any and all development west of I-5 should be dependent on developers providing the required and currently missing 30 acres of open-space.
- ☒ I do not want high-density, residential development at Ponto.
- ☒ I do not consider the proposed Veteran's Park, located 6 miles from Ponto, a suitable alternative to a Coastal Park and open-space for Ponto / west of I-5

☐

Thank you for your consideration!

Sign:

Barbara Kesten

Print Name:

BARBARA KESTEN

Date:

10/18/2018

Address:

7476 CARSTAN DRIVE
CARLSBAD, CA

People for the Planet

Re: Ponto Beach / Parks and Open Space Deficit

Dear Mayor Hall, Carlsbad City Council and California Coastal Commission:

I am informed that there is a current 6.6 acre park deficit in Coastal Southwest quadrant of Carlsbad, (south of Palomar Airport Road and west of El Camino Real); that there is a 30 acre open-space deficit in Zone 9 (west of I-5 and south of Poinsettia) of the Growth Management Plan; that the City is not requiring developers to first look at non-residential reserve and parks in Planning Area F (the large, undeveloped area west of the railroad tracks, north of Avenida Encinas and south of Cape Rey Hotel); and most importantly, I am informed that the City Council is currently reviewing plans to build a high-density, residential community in Planning Area F, a location perfectly situated to remedy the above deficits.

Accordingly, I am requesting and making my position known that:

- ☒ I want the City of Carlsbad to build a park at Ponto to serve residents and visitors alike.
- ☒ I believe any and all development west of I-5 should be dependent on developers providing the required and currently missing 30 acres of open-space.
- ☒ I do not want high-density, residential development at Ponto.
- ☒ I do not consider the proposed Veteran's Park, located 6 miles from Ponto, a suitable alternative to a Coastal Park and open-space for Ponto / west of I-5

☐

Thank you for your consideration!

Sign: Cade Keating-Hudson

Print Name: Cade Keating-Hudson

Date: 10/20/18

Address: 508 Rudder Ave

Carlsbad, CA 92011

People for Ponto

Re: Ponto Beach / Parks and Open Space Deficit

Dear Mayor Hall, Carlsbad City Council, and California Coastal Commission:

I am informed that there is a current 6.6 acre park deficit in Coastal Southwest quadrant of Carlsbad, (south of Palomar Airport Road and west of El Camino Real); that there is a 30 acre open-space deficit in Zone 9 (west of I-5 and south of Poinsettia) of the Growth Management Plan; that the City is not requiring developers to first look at non-residential reserve and parks in Planning Area F (the large, undeveloped area west of the railroad tracks, north of Avenida Encinas and south of Cape Rey Hotel); and most importantly, I am informed that the City Council is currently reviewing plans to build a high-density, residential community in Planning Area F, a location perfectly situated to remedy the above deficits.

Accordingly, I am requesting and making my position known that:

- ☒ I want the City of Carlsbad to build a park at Ponto to serve residents and visitors alike.
- ☒ I believe any and all development west of I-5 should be dependent on developers providing the required and currently missing 30 acres of open-space.
- ☒ I do not want high-density, residential development at Ponto.
- ☒ I do not consider the proposed Veteran's Park, located 6 miles from Ponto, a suitable alternative to a Coastal Park and open-space for Ponto / west of I-5.

☐ _____

I thank you for your consideration!

Sign: _____

Print Name: George Kheury

Date: 10-15-18

Address: 7364 Escallonia Ct, 92011

Email to:

Matt.Hall@carlsbadca.gov; CityCouncil@carlsbadca.gov; gbuhr@coastal.ca.gov;

Erin.Prahler@coastal.ca.gov; info@peopleforponto.com

People for Ponto

Revised Ponto Plans

Re: Ponto Beach / Parks and Open Space Deficit

Dear Mayor Hall, Carlsbad City Council, and California Coastal Commission:

I am informed that there is a current 6.6 acre park deficit in Coastal Southwest quadrant of Carlsbad, (south of Palomar Airport Road and west of El Camino Real); that there is a 30 acre open-space deficit in Zone 9 (west of I-5 and south of Poinsettia) of the Growth Management Plan; that the City is not requiring developers to first look at non-residential reserve and parks in Planning Area F (the large, undeveloped area west of the railroad tracks, north of Avenida Encinas and south of Cape Rey Hotel); and most importantly, I am informed that the City Council is currently reviewing plans to build a high-density, residential community in Planning Area F, a location perfectly situated to remedy the above deficits.

Accordingly, I am requesting and making my position known that:

- ☒ I want the City of Carlsbad to build a park at Ponto to serve residents and visitors alike.
- ☒ I believe any and all development west of I-5 should be dependent on developers providing the required and currently missing 30 acres of open-space.
- ☒ I do not want high-density, residential development at Ponto.
- ☒ I do not consider the proposed Veteran's Park, located 6 miles from Ponto, a suitable alternative to a Coastal Park and open-space for Ponto / west of I-5.

☒ I was RAISED on Ponto Drive and have been working there for 32 years. After all the residential development there ^{PUBLIC} NEEDS to be open space for everyone to be able to enjoy this special area

I thank you for your consideration!

Sign: 

Print Name: Sean Kirkwood

Date: 11-4-18

Address: 7238 Ponto Drive

Email to:

Matt.Hall@carlsbadca.gov; CityCouncil@carlsbadca.gov; gbuhr@coastal.ca.gov;
Erin.Prahler@coastal.ca.gov; info@peopleforponto.com

People for Ponto

Re: Ponto Beach / Parks and Open Space Deficit

Dear Mayor Hall, Carlsbad City Council, and California Coastal Commission:

I am informed that there is a current 6.6 acre park deficit in Coastal Southwest quadrant of Carlsbad, (south of Palomar Airport Road and west of El Camino Real); that there is a 30 acre open-space deficit in Zone 9 (west of I-5 and south of Poinsettia) of the Growth Management Plan; that the City is not requiring developers to first look at non-residential reserve and parks in Planning Area F (the large, undeveloped area west of the railroad tracks, north of Avenida Encinas and south of Cape Rey Hotel); and most importantly, I am informed that the City Council is currently reviewing plans to build a high-density, residential community in Planning Area F, a location perfectly situated to remedy the above deficits.

Accordingly, I am requesting and making my position known that:

- ☒ I want the City of Carlsbad to build a park at Ponto to serve residents and visitors alike.
- ☒ I believe any and all development west of I-5 should be dependent on developers providing the required and currently missing 30 acres of open-space.
- ☒ I do not want high-density, residential development at Ponto.
- ☒ I do not consider the proposed Veteran's Park, located 6 miles from Ponto, a suitable alternative to a Coastal Park and open-space for Ponto / west of I-5.

☐ Ponto Park is one of the last "free-standing" places I take my kids to. ~~Please~~ Please don't change it.

I thank you for your consideration!

Sign:

Print Name:

Date:

Address:

Kristina Kehle-Quinones

Kristina Kehle-Quinones

11/4/18

2854 Rancho Rio chico
Carlsbad, CA 92009

Email to:

Matt.Hall@carlsbadca.gov; CityCouncil@carlsbadca.gov; gbuhr@coastal.ca.gov;
Erin.Prahler@coastal.ca.gov; info@peopleforponto.com

People for Ponto

Re: Ponto Beach / Parks and Open Space Deficit

Dear Mayor Hall, Carlsbad City Council, and California Coastal Commission:

I am informed that there is a current 6.6 acre park deficit in Coastal Southwest quadrant of Carlsbad, (south of Palomar Airport Road and west of El Camino Real); that there is a 30 acre open-space deficit in Zone 9 (west of I-5 and south of Poinsettia) of the Growth Management Plan; that the City is not requiring developers to first look at non-residential reserve and parks in Planning Area F (the large, undeveloped area west of the railroad tracks, north of Avenida Encinas and south of Cape Rey Hotel); and most importantly, I am informed that the City Council is currently reviewing plans to build a high-density, residential community in Planning Area F, a location perfectly situated to remedy the above deficits.

Accordingly, I am requesting and making my position known that:

- ☒ I want the City of Carlsbad to build a park at Ponto to serve residents and visitors alike.
- ☒ I believe any and all development west of I-5 should be dependent on developers providing the required and currently missing 30 acres of open-space.
- ☒ I do not want high-density, residential development at Ponto.
- ☒ I do not consider the proposed Veteran's Park, located 6 miles from Ponto, a suitable alternative to a Coastal Park and open-space for Ponto / west of I-5.

☐ _____

I thank you for your consideration!

Sign: _____

Print Name: _____

Date: _____

Address: _____

Elizabeth H. Knapp

Elizabeth Knapp

11/4/18

2813 Via Clare

Email to:

Matt.Hall@carlsbadca.gov; CityCouncil@carlsbadca.gov; gbuhr@coastal.ca.gov;
Erin.Prahler@coastal.ca.gov; info@peopleforponto.com

People for Ponto

Re: Ponto Beach / Parks and Open Space Deficit

Dear Mayor Hall, Carlsbad City Council, and California Coastal Commission:

I am informed that there is a current 6.6 acre park deficit in Coastal Southwest quadrant of Carlsbad, (south of Palomar Airport Road and west of El Camino Real); that there is a 30 acre open-space deficit in Zone 9 (west of I-5 and south of Poinsettia) of the Growth Management Plan; that the City is not requiring developers to first look at non-residential reserve and parks in Planning Area F (the large, undeveloped area west of the railroad tracks, north of Avenida Encinas and south of Cape Rey Hotel); and most importantly, I am informed that the City Council is currently reviewing plans to build a high-density, residential community in Planning Area F, a location perfectly situated to remedy the above deficits.

Accordingly, I am requesting and making my position known that:

- ☐ I want the City of Carlsbad to build a park at Ponto to serve residents and visitors alike.
- ☐ I believe any and all development west of I-5 should be dependent on developers providing the required and currently missing 30 acres of open-space.
- ☒ I do not want high-density, residential development at Ponto.
- ☐ I do not consider the proposed Veteran's Park, located 6 miles from Ponto, a suitable alternative to a Coastal Park and open-space for Ponto / west of I-5.
- ☐ _____


I thank you for your consideration!

Sign: _____

Print Name: _____

Date: _____

Address: _____



Eric K. King

11/4/18

4766 Bryce Cir.

Email to:

Matt.Hall@carlsbadca.gov; CityCouncil@carlsbadca.gov; gbuhr@coastal.ca.gov;
Erin.Praher@coastal.ca.gov; info@peopleforponto.com

People for Ponto

Develop Ponto Right

Re: Ponto Beach / Parks and Open Space Deficit

Dear Mayor Hall, Carlsbad City Council, and California Coastal Commission:

I am informed that there is a current 6.6 acre park deficit in Coastal Southwest quadrant of Carlsbad, (south of Palomar Airport Road and west of El Camino Real); that there is a 30 acre open-space deficit in Zone 9 (west of I-5 and south of Poinsettia) of the Growth Management Plan; that the City is not requiring developers to first look at non-residential reserve and parks in Planning Area F (the large, undeveloped area west of the railroad tracks, north of Avenida Encinas and south of Cape Rey Hotel); and most importantly, I am informed that the City Council is currently reviewing plans to build a high-density, residential community in Planning Area F, a location perfectly situated to remedy the above deficits.


Accordingly, I am requesting and making my position known that:

- ☒ I want the City of Carlsbad to build a park at Ponto to serve residents and visitors alike.
- ☐ I believe any and all development west of I-5 should be dependent on developers providing the required and currently missing 30 acres of open-space.
- ☐ I do not want high-density, residential development at Ponto.
- ☐ I do not consider the proposed Veteran's Park, located 6 miles from Ponto, a suitable alternative to a Coastal Park and open-space for Ponto / west of I-5.

No Development other
than a park!

I thank you for your consideration!

Sign:



Print Name:

RT KRESSABIAN

Date:

11/4/2018

Address:

VISTA, CA

Email to:

Matt.Hall@carlsbadca.gov; CityCouncil@carlsbadca.gov; gbuhr@coastal.ca.gov;
Erin.Prahler@coastal.ca.gov; info@peopleforponto.com

People for Ponto

Re: Ponto Beach / Parks and Open Space Deficit

Dear Mayor Hall, Carlsbad City Council, and California Coastal Commission:

I am informed that there is a current 6.6 acre park deficit in Coastal Southwest quadrant of Carlsbad, (south of Palomar Airport Road and west of El Camino Real); that there is a 30 acre open-space deficit in Zone 9 (west of I-5 and south of Poinsettia) of the Growth Management Plan; that the City is not requiring developers to first look at non-residential reserve and parks in Planning Area F (the large, undeveloped area west of the railroad tracks, north of Avenida Encinas and south of Cape Rey Hotel); and most importantly, I am informed that the City Council is currently reviewing plans to build a high-density, residential community in Planning Area F, a location perfectly situated to remedy the above deficits.


Accordingly, I am requesting and making my position known that:

- ☒ I want the City of Carlsbad to build a park at Ponto to serve residents and visitors alike.
- ☒ I believe any and all development west of I-5 should be dependent on developers providing the required and currently missing 30 acres of open-space.
- ☒ I do not want high-density, residential development at Ponto.
- ☒ I do not consider the proposed Veteran's Park, located 6 miles from Ponto, a suitable alternative to a Coastal Park and open-space for Ponto / west of I-5.

☐

I thank you for your consideration!

Sign:



Print Name:

Craig A. Klein

Date:

11/4/18

Address:

4496 Orchard Ave
San Diego, CA 92107

Email to:

Matt.Hall@carlsbadca.gov; CityCouncil@carlsbadca.gov; gbuhr@coastal.ca.gov;
Erin.Praher@coastal.ca.gov; info@peopleforponto.com

People for Ponto

Develop Ponto Right

Re: Ponto Beach / Parks and Open Space Deficit

Dear Mayor Hall, Carlsbad City Council, and California Coastal Commission:

I am informed that there is a current 6.6 acre park deficit in Coastal Southwest quadrant of Carlsbad, (south of Palomar Airport Road and west of El Camino Real); that there is a 30 acre open-space deficit in Zone 9 (west of I-5 and south of Poinsettia) of the Growth Management Plan; that the City is not requiring developers to first look at non-residential reserve and parks in Planning Area F (the large, undeveloped area west of the railroad tracks, north of Avenida Encinas and south of Cape Rey Hotel); and most importantly, I am informed that the City Council is currently reviewing plans to build a high-density, residential community in Planning Area F, a location perfectly situated to remedy the above deficits.

Accordingly, I am requesting and making my position known that:

- ☒ I want the City of Carlsbad to build a park at Ponto to serve residents and visitors alike.
- ☒ I believe any and all development west of I-5 should be dependent on developers providing the required and currently missing 30 acres of open-space.
- ☒ I do not want high-density, residential development at Ponto.
- ☒ I do not consider the proposed Veteran's Park, located 6 miles from Ponto, a suitable alternative to a Coastal Park and open-space for Ponto / west of I-5.

☐ _____

I thank you for your consideration!

Sign: _____

Print Name: _____

Date: _____

Address: _____

Email to:

Matt.Hall@carlsbadca.gov; CityCouncil@carlsbadca.gov; gbuhr@coastal.ca.gov;

Erin.Prahler@coastal.ca.gov; info@peopleforponto.com

Sign: *Julianne G. Kleil*
Print Name: *Julianne G. Kleil*
Date: *11-4-18*
Address: *4496 Orchard Ave*
S.D, CA 92107

Re: Ponto for Ponto
Ponto Beach / Parks

Re: Ponto Beach / Parks and Open Space Deficit

Dear Mayor Hall, Carlsbad City Council and California Coastal Commission:

I am informed that there is a current 6.6 acre park deficit in Coastal Southwest quadrant of Carlsbad, (south of Palomar Airport Road and west of El Camino Real); that there is a 30 acre open-space deficit in Zone 9 (west of I-5 and south of Poinsettia) of the Growth Management Plan; that the City is not requiring developers to first look at non-residential reserve and parks in Planning Area F (the large, undeveloped area west of the railroad tracks, north of Avenida Encinas and south of Cape Rey Hotel); and most importantly, I am informed that the City Council is currently reviewing plans to build a high-density, residential community in Planning Area F, a location perfectly situated to remedy the above deficits.

Accordingly, I am requesting and making my position known that:

- ☒ I want the City of Carlsbad to build a park at Ponto to serve residents and visitors alike.
- ☐ I believe any and all development west of I-5 should be dependent on developers providing the required and currently missing 30 acres of open-space.
- ☐ I do not want high-density, residential development at Ponto.
- ☐ I do not consider the proposed Veteran's Park, located 6 miles from Ponto, a suitable alternative to a Coastal Park and open-space for Ponto / west of I-5
- ☐ _____


Thank you for your consideration!

Sign: _____

Print Name: _____

Date: _____

Address: _____



Spencer King

12/16/18

7414 Carstan Dr.

People for Ponto

Open Space / Parks / Right

Re: Ponto Beach / Parks and Open Space Deficit

Dear Mayor Hall, Carlsbad City Council and California Coastal Commission:

I am informed that there is a current 6.6 acre park deficit in Coastal Southwest quadrant of Carlsbad, (south of Palomar Airport Road and west of El Camino Real); that there is a 30 acre open-space deficit in Zone 9 (west of I-5 and south of Poinsettia) of the Growth Management Plan; that the City is not requiring developers to first look at non-residential reserve and parks in Planning Area F (the large, undeveloped area west of the railroad tracks, north of Avenida Encinas and south of Cape Rey Hotel); and most importantly, I am informed that the City Council is currently reviewing plans to build a high-density, residential community in Planning Area F, a location perfectly situated to remedy the above deficits.

Accordingly, I am requesting and making my position known that:

- ☒ I want the City of Carlsbad to build a park at Ponto to serve residents and visitors alike.
- ☒ I believe any and all development west of I-5 should be dependent on developers providing the required and currently missing 30 acres of open-space.
- ☒ I do not want high-density, residential development at Ponto.
- ☒ I do not consider the proposed Veteran's Park, located 6 miles from Ponto, a suitable alternative to a Coastal Park and open-space for Ponto / west of I-5

☐


Thank you for your consideration!

Sign:

Print Name:

Date:

Address:


William Kneip
10/16/18
7440 CAPSTAN DR
CARLSBAD, CA 92011

People for Ponto

Re: Ponto Beach / Parks and Open Space Deficit

Dear Mayor Hall, Carlsbad City Council, and California Coastal Commission:

I am informed that there is a current 6.6 acre park deficit in Coastal Southwest quadrant of Carlsbad, (south of Palomar Airport Road and west of El Camino Real); that there is a 30 acre open-space deficit in Zone 9 (west of I-5 and south of Poinsettia) of the Growth Management Plan; that the City is not requiring developers to first look at non-residential reserve and parks in Planning Area F (the large, undeveloped area west of the railroad tracks, north of Avenida Encinas and south of Cape Rey Hotel); and most importantly, I am informed that the City Council is currently reviewing plans to build a high-density, residential community in Planning Area F, a location perfectly situated to remedy the above deficits.

Accordingly, I am requesting and making my position known that:

- ☒ I want the City of Carlsbad to build a park at Ponto to serve residents and visitors alike.
- ☒ I believe any and all development west of I-5 should be dependent on developers providing the required and currently missing 30 acres of open-space.
- ☒ I do not want high-density, residential development at Ponto.
- ☒ I do not consider the proposed Veteran's Park, located 6 miles from Ponto, a suitable alternative to a Coastal Park and open-space for Ponto / west of I-5.
- ☐ _____

I thank you for your consideration!

Sign: _____

Print Name: _____

Date: _____

Address: _____

Email to:

Matt.Hall@carlsbadca.gov; CityCouncil@carlsbadca.gov; gbuhr@coastal.ca.gov;
Erin.Prahler@coastal.ca.gov; info@peopleforponto.com

People for Ponto

Re: Ponto Beach / Parks and Open Space Deficit

Dear Mayor Hall, Carlsbad City Council, and California Coastal Commission:

I am informed that there is a current 6.6 acre park deficit in Coastal Southwest quadrant of Carlsbad, (south of Palomar Airport Road and west of El Camino Real); that there is a 30 acre open-space deficit in Zone 9 (west of I-5 and south of Poinsettia) of the Growth Management Plan; that the City is not requiring developers to first look at non-residential reserve and parks in Planning Area F (the large, undeveloped area west of the railroad tracks, north of Avenida Encinas and south of Cape Rey Hotel); and most importantly, I am informed that the City Council is currently reviewing plans to build a high-density, residential community in Planning Area F, a location perfectly situated to remedy the above deficits.

Accordingly, I am requesting and making my position known that:

☒ I want the City of Carlsbad to build a park at Ponto to serve residents and visitors alike.

☐ I believe any and all development west of I-5 should be dependent on developers providing the required and currently missing 30 acres of open-space.

☒ I do not want high-density, residential development at Ponto.

☒ I do not consider the proposed Veteran's Park, located 6 miles from Ponto, a suitable alternative to a Coastal Park and open-space for Ponto / west of I-5.

☐ _____

I thank you for your consideration!

Sign: _____

Print Name: _____

Date: _____

Address: _____

Email to:

Matt.Hall@carlsbadca.gov; CityCouncil@carlsbadca.gov; gbuhr@coastal.ca.gov;
Erin.Prahler@coastal.ca.gov; info@peopleforponto.com

75 PASATIEMPO DR.
SANTA CRUZ, CA

95060

People for Ponto

Re: Ponto Beach / Parks and Open Space Deficit

Dear Mayor Hall, Carlsbad City Council, and California Coastal Commission:

I am informed that there is a current 6.6 acre park deficit in Coastal Southwest quadrant of Carlsbad, (south of Palomar Airport Road and west of El Camino Real); that there is a 30 acre open-space deficit in Zone 9 (west of I-5 and south of Poinsettia) of the Growth Management Plan; that the City is not requiring developers to first look at non-residential reserve and parks in Planning Area F (the large, undeveloped area west of the railroad tracks, north of Avenida Encinas and south of Cape Rey Hotel); and most importantly, I am informed that the City Council is currently reviewing plans to build a high-density, residential community in Planning Area F, a location perfectly situated to remedy the above deficits.

Accordingly, I am requesting and making my position known that:

- ☐ I want the City of Carlsbad to build a park at Ponto to serve residents and visitors alike.
- ☐ I believe any and all development west of I-5 should be dependent on developers providing the required and currently missing 30 acres of open-space.
- ☒ I do not want high-density, residential development at Ponto.
- ☐ I do not consider the proposed Veteran's Park, located 6 miles from Ponto, a suitable alternative to a Coastal Park and open-space for Ponto / west of I-5.

☐ _____

I thank you for your consideration!

Sign: _____

Print Name: _____

Date: _____

Address: _____

Email to:

Matt.Hall@carlsbadca.gov; CityCouncil@carlsbadca.gov; gbuhr@coastal.ca.gov;
Erin.Prahler@coastal.ca.gov; info@peopleforponto.com

People for Ponto

Re: Ponto Beach / Parks and Open Space Deficit

Dear Mayor Hall, Carlsbad City Council, and California Coastal Commission:

I am informed that there is a current 6.6 acre park deficit in Coastal Southwest quadrant of Carlsbad, (south of Palomar Airport Road and west of El Camino Real); that there is a 30 acre open-space deficit in Zone 9 (west of I-5 and south of Poinsettia) of the Growth Management Plan; that the City is not requiring developers to first look at non-residential reserve and parks in Planning Area F (the large, undeveloped area west of the railroad tracks, north of Avenida Encinas and south of Cape Rey Hotel); and most importantly, I am informed that the City Council is currently reviewing plans to build a high-density, residential community in Planning Area F, a location perfectly situated to remedy the above deficits.

Accordingly, I am requesting and making my position known that:

- ☒ I want the City of Carlsbad to build a park at Ponto to serve residents and visitors alike.
- ☒ I believe any and all development west of I-5 should be dependent on developers providing the required and currently missing 30 acres of open-space.
- ☒ I do not want high-density, residential development at Ponto.
- ☐ I do not consider the proposed Veteran's Park, located 6 miles from Ponto, a suitable alternative to a Coastal Park and open-space for Ponto / west of I-5.

☐

I thank you for your consideration!

Sign: 

Print Name: Alice Kres

Date: 10/20/18

Address: 5608 Rendon Ave Sec-98118

Email to:

Matt.Hall@carlsbadca.gov; CityCouncil@carlsbadca.gov; gbuhr@coastal.ca.gov;
Erin.Prahler@coastal.ca.gov; info@peopleforponto.com

People for Ponto

Develop Ponto Right

Alex Kintzler

Re: Ponto Beach / Parks and Open Space Deficit

Dear Mayor Hall, Carlsbad City Council and California Coastal Commission:

I am informed that there is a current 6.6 acre park deficit in Coastal Southwest quadrant of Carlsbad, (south of Palomar Airport Road and west of El Camino Real); that there is a 30 acre open-space deficit in Zone 9 (west of I-5 and south of Poinsettia) of the Growth Management Plan; that the City is not requiring developers to first look at non-residential reserve and parks in Planning Area F (the large, undeveloped area west of the railroad tracks, north of Avenida Encinas and south of Cape Rey Hotel); and most importantly, I am informed that the City Council is currently reviewing plans to build a high-density, residential community in Planning Area F, a location perfectly situated to remedy the above deficits.

Accordingly, I am requesting and making my position known that:

☒ I want the City of Carlsbad to build a park at Ponto to serve residents and visitors alike.

☒ I believe any and all development west of I-5 should be dependent on developers providing the required and currently missing 30 acres of open-space.

☒ I do not want high-density, residential development at Ponto.

☒ I do not consider the proposed Veteran's Park, located 6 miles from Ponto, a suitable alternative to a Coastal Park and open-space for Ponto / west of I-5

☐ It has been a mess since the council put rusty fencing around property. I know it can be around made beautiful by

Thank you for your consideration!

Sign: _____

Print Name: _____

Date: _____

Address: _____

160639-054

People for Ponto

DEFENSE ROAD

Re: Ponto Beach / Parks and Open Space Deficit

Dear Mayor Hall, Carlsbad City Council, and California Coastal Commission:

I am informed that there is a current 6.6 acre park deficit in Coastal Southwest quadrant of Carlsbad, (south of Palomar Airport Road and west of El Camino Real); that there is a 30 acre open-space deficit in Zone 9 (west of I-5 and south of Poinsettia) of the Growth Management Plan; that the City is not requiring developers to first look at non-residential reserve and parks in Planning Area F (the large, undeveloped area west of the railroad tracks, north of Avenida Encinas and south of Cape Rey Hotel); and most importantly, I am informed that the City Council is currently reviewing plans to build a high-density, residential community in Planning Area F, a location perfectly situated to remedy the above deficits.

Accordingly, I am requesting and making my position known that:

- ☒ I want the City of Carlsbad to build a park at Ponto to serve residents and visitors alike.
- ☒ I believe any and all development west of I-5 should be dependent on developers providing the required and currently missing 30 acres of open-space.
- ☒ I do not want high-density, residential development at Ponto.
- ☒ I do not consider the proposed Veteran's Park, located 6 miles from Ponto, a suitable alternative to a Coastal Park and open-space for Ponto / west of I-5.

☐ _____

I thank you for your consideration!

Sign:

Carolyn Kraft

Print Name:

Carol Kraft

Date:

11-11-18

Address:

*2112 E. Vista Way #24
Vista, CA 92084*

Email to:

Matt.Hall@carlsbadca.gov; CityCouncil@carlsbadca.gov; gbuhr@coastal.ca.gov;
Erin.Prahler@coastal.ca.gov; info@peopleforponto.com

Re: Ponto Beach / Parks and Open Space Deficit

Dear Mayor Hall, Carlsbad City Council and California Coastal Commission:

I am informed that there is a current 6.6 acre park deficit in Coastal Southwest quadrant of Carlsbad, (south of Palomar Airport Road and west of El Camino Real); that there is a 30 acre open-space deficit in Zone 9 (west of I-5 and south of Poinsettia) of the Growth Management Plan; that the City is not requiring developers to first look at non-residential reserve and parks in Planning Area F (the large, undeveloped area west of the railroad tracks, north of Avenida Encinas and south of Cape Rey Hotel); and most importantly, I am informed that the City Council is currently reviewing plans to build a high-density, residential community in Planning Area F, a location perfectly situated to remedy the above deficits.

Accordingly, I am requesting and making my position known that:

- ☒ I want the City of Carlsbad to build a park at Ponto to serve residents and visitors alike.
- ☒ I believe any and all development west of I-5 should be dependent on developers providing the required and currently missing 30 acres of open-space.
- ☒ I do not want high-density, residential development at Ponto.
- ☒ I do not consider the proposed Veteran's Park, located 6 miles from Ponto, a suitable alternative to a Coastal Park and open-space for Ponto / west of I-5

☐

Thank you for your consideration!

Sign: Connor K. Hudson
Print Name: Connor K. Hudson
Date: 6/20/18
Address: 508 Rudder Ave
Carlsbad, CA 92011

Dear Mayor Hall, Carlsbad City Council and California Coastal Commission:

I am informed that:

- Carlsbad must consider on Planning Area F at Ponto the need for a public park at Ponto as part of the Draft Local Coastal Program Amendment.
- There is no public park at Ponto even though City Park Standards requires a minimum of 6.5 acres of parkland for Ponto.
- There is a current 6.6 acre park deficit in Coastal Southwest quadrant of Carlsbad, (south of Palomar Airport Road and west of El Camino Real).
- There are no Coastal Parks in all of South Carlsbad. 64,000 South Carlsbad citizens have no Coastal Park.
- Ponto is at the center of a larger 6-mile stretch of coastline in that has no Coastal Parks.
- Ponto has a city documented 30 acre open-space standard deficit that a Coastal Park would help resolve.
- And most importantly, I am informed that the City is currently ignoring these issues and in the Draft Local Coastal Program Amendment is proposing to eliminate the last opportunity to create a much-needed Coastal Park at Ponto.

Accordingly, I am making it known that:

- ☒ I want the Draft Local Coastal Program Amendment to provide for a Coastal Park at Ponto
- ☒ I want the City to provide a true Citizen-based Park Planning process for Ponto
- ☒ I want the City of Carlsbad to budget money in their capital improvement program to purchase Planning Area F and build a park at Ponto to serve residents and visitors alike.
- ☒ I want to preserve what little Coastal Open Space Carlsbad has remaining for future generations and our visitor industry.
- ☒ I am not in favor of future residential development at Ponto, but think this last small amount of vacant Coastal land should be reserved for Coastal Recreation.

☐

I request that my comments be put on record in the official public records for Planning Area F.

Thank you.

Sign:

Print Name:

Date:

City, State:

Matt.Hall@carlsbadca.gov; CityCouncil@carlsbadca.gov; Scott.Chadwick@carlsbadca.gov; Kyle.Lancaster@carlsbadca.gov; lisa.urbach@parks.ca.gov; Kathleen@carlsbad.org; mike.pacheco@carlsbadca.gov; gbuhr@coastal.ca.gov; cort.hitchens@coastal.ca.gov; Erin.Prahler@coastal.ca.gov; Don.Neu@carlsbadca.gov; Gary.Barberio@carlsbadca.gov; info@peopleforponto.com

People for Ponto

Develop Ponto Right

Dear Mayor Hall, Carlsbad City Council and California Coastal Commission:

I am informed that:

- Carlsbad must consider on Planning Area F at Ponto the need for a public park at Ponto as part of the Draft Local Coastal Program Amendment.
- There is no public park at Ponto even though City Park Standards requires a minimum of 6.5 acres of parkland for Ponto.
- There is a current 6.6 acre park deficit in Coastal Southwest quadrant of Carlsbad, (south of Palomar Airport Road and west of El Camino Real).
- There are no Coastal Parks in all of South Carlsbad. 64,000 South Carlsbad citizens have no Coastal Park.
- Ponto is at the center of a larger 6-mile stretch of coastline in that has no Coastal Parks.
- Ponto has a city documented 30 acre open-space standard deficit that a Coastal Park would help resolve.
- And most importantly, I am informed that the City is currently ignoring these issues and in the Draft Local Coastal Program Amendment is proposing to eliminate the last opportunity to create a much-needed Coastal Park at Ponto.

Accordingly, I am making it known that:

- ☒ I want the Draft Local Coastal Program Amendment to provide for a Coastal Park at Ponto
- ☒ I want the City to provide a true Citizen-based Park Planning process for Ponto
- ☒ I want the City of Carlsbad to budget money in their capital improvement program to purchase Planning Area F and build a park at Ponto to serve residents and visitors alike.
- ☒ I want to preserve what little Coastal Open Space Carlsbad has remaining for future generations and our visitor industry.
- ☒ I am **not** in favor of future residential development at Ponto, but think this last small amount of vacant Coastal land should be reserved for Coastal Recreation.

☐ _____

I request that my comments be put on record in the official public records for Planning Area F.

Thank you.

Sign: _____

Print Name: _____

Date: _____

City, State: _____

Matt.Hall@carlsbadca.gov; CityCouncil@carlsbadca.gov; Scott.Chadwick@carlsbadca.gov; Kyle.Lancaster@carlsbadca.gov; lisa.urbach@parks.ca.gov; Kathleen@carlsbad.org; mike.pacheco@carlsbadca.gov; gbuhr@coastal.ca.gov; cort.hitchens@coastal.ca.gov; Erin.Prahler@coastal.ca.gov; Don.Neu@carlsbadca.gov; Gary.Barberio@carlsbadca.gov; info@peopleforponto.com

Dear Mayor Hall, Carlsbad City Council and California Coastal Commission:

I am informed that:

- Carlsbad must consider on Planning Area F at Ponto the need for a public park at Ponto as part of the Draft Local Coastal Program Amendment.
- There is no public park at Ponto even though City Park Standards requires a minimum of 6.5 acres of parkland for Ponto.
- There is a current 6.6 acre park deficit in Coastal Southwest quadrant of Carlsbad, (south of Palomar Airport Road and west of El Camino Real).
- There are no Coastal Parks in all of South Carlsbad. 64,000 South Carlsbad citizens have no Coastal Park.
- Ponto is at the center of a larger 6-mile stretch of coastline in that has no Coastal Parks.
- Ponto has a city documented 30 acre open-space standard deficit that a Coastal Park would help resolve.
- And most importantly, I am informed that the City is currently ignoring these issues and in the Draft Local Coastal Program Amendment is proposing to eliminate the last opportunity to create a much-needed Coastal Park at Ponto.

Accordingly, I am making it known that:

- ☒ I want the Draft Local Coastal Program Amendment to provide for a Coastal Park at Ponto
- ☒ I want the City to provide a true Citizen-based Park Planning process for Ponto
- ☒ I want the City of Carlsbad to budget money in their capital improvement program to purchase Planning Area F and build a park at Ponto to serve residents and visitors alike.
- ☒ I want to preserve what little Coastal Open Space Carlsbad has remaining for future generations and our visitor industry.
- ☒ I am not in favor of future residential development at Ponto, but think this last small amount of vacant Coastal land should be reserved for Coastal Recreation.

☐ _____

I request that my comments be put on record in the official public records for Planning Area F.

Thank you.

Sign: _____

Print Name: _____

Date: _____

City, State: _____

Matt.Hall@carlsbadca.gov; CityCouncil@carlsbadca.gov; Scott.Chadwick@carlsbadca.gov; Kyle.Lancaster@carlsbadca.gov; lisa.urbach@parks.ca.gov; Kathleen@carlsbad.org; mike.pacheco@carlsbadca.gov; gbuhr@coastal.ca.gov; cort.hitchens@coastal.ca.gov; Erin.Prahl@coastal.ca.gov; Don.Neu@carlsbadca.gov; Gary.Barberio@carlsbadca.gov; info@peopleforponto.com

Re: Land Opportunity to Correct the Parks and Open Space Deficit at Ponto

Dear Mayor Hall, Carlsbad City Council, and California Coastal Commission:

I am informed that:

- 1) There is a current 6.6-acre park deficit in the Coastal Southwest quadrant of Carlsbad (south of Palomar Airport Road and west of El Camino Real), and that there are no Coastal Parks in all South Carlsbad and for a 4-6-mile section of San Diego County's coastline.
- 2) There is a 30-acre open-space deficit in Zone 9 (Ponto area - west of I-5 and south of Poinsettia).
- 3) The State and City of Carlsbad's Local Coastal Program (LCP) require that Planning Area F at Ponto (the 11-acre undeveloped area west of the railroad tracks, north of Avenida Encinas and south of Cape Rey Hotel) be considered as a public park for the benefit of Carlsbad residents and visitors.
- 4) And most importantly, I am informed that the 11-acre Planning Area F is NOW available for purchase.

Accordingly, I am making it known that:

- ☒ I want the City of Carlsbad to budget money in their capital improvement program to purchase Planning Area F and build a park at Ponto to serve residents and visitors alike.
- ☒ I want to preserve what little Coastal Open Space Carlsbad has remaining for future generations and our visitor industry.
- ☐ I am not in favor of future residential development at Ponto.
- ☐ _____

I request that my comments be put on record in the official public records for Planning Area F.


Thank you.

Sign:

Print Name:

Date:

Address:


JAYME LABIDOU
Oct 26 2019
11166 Sororro St.

Email to: Matt.Hall@carlsbadca.gov; CityCouncil@carlsbadca.gov; Scott.Chadwick@carlsbadca.gov;
Kyle.Lancaster@carlsbadca.gov; lisa.urbach@parks.ca.gov; Kathleen@carlsbad.org; mike.pacheco@carlsbadca.gov;
gbuhr@coastal.ca.gov; cort.hitchens@coastal.ca.gov; Erin.Prahler@coastal.ca.gov; info@peopleforponto.com

People for Ponto

Develop Ponto Right

Re: Ponto Beach / Parks and Open Space Deficit

Dear Mayor Hall, Carlsbad City Council and California Coastal Commission:

I am informed that there is a current 6.6 acre park deficit in Coastal Southwest quadrant of Carlsbad, (south of Palomar Airport Road and west of El Camino Real); that there is a 30 acre open-space deficit in Zone 9 (west of I-5 and south of Poinsettia) of the Growth Management Plan; that the City is not requiring developers to first look at non-residential reserve and parks in Planning Area F (the large, undeveloped area west of the railroad tracks, north of Avenida Encinas and south of Cape Rey Hotel); and most importantly, I am informed that the City Council is currently reviewing plans to build a high-density, residential community in Planning Area F, a location perfectly situated to remedy the above deficits.

Accordingly, I am requesting and making my position known that:

☒ I want the City of Carlsbad to build a park at Ponto to serve residents and visitors alike.

☒ I believe any and all development west of I-5 should be dependent on developers providing the required and currently missing 30 acres of open-space.

☒ I do not want high-density, residential development at Ponto.

☒ I do not consider the proposed Veteran's Park, located 6 miles from Ponto, a suitable alternative to a Coastal Park and open-space for Ponto / west of I-5

☒ The Lack of A Coastal Park in Southwest Carlsbad is both inappropriate & contrary to existing law. No private developer should be allowed to deprive local


Residents of this needed
they may MANDATED Amenity.
Thank you for your consideration!

Sign:

Print Name:

Date:

Address:



Peter Lewi

10/4/18

539 Meridian Way
CARLSBAD, CA 92011

People for Ponto

Develop Ponto Real

Dear Mayor Hall, Carlsbad City Council and California Coastal Commission:

I am informed that:

- Carlsbad must consider on Planning Area F at Ponto the need for a public park at Ponto as part of the Draft Local Coastal Program Amendment.
- There is no public park at Ponto even though City Park Standards requires a minimum of 6.5 acres of parkland for Ponto.
- There is a current 6.6 acre park deficit in Coastal Southwest quadrant of Carlsbad, (south of Palomar Airport Road and west of El Camino Real).
- There are no Coastal Parks in all of South Carlsbad. 64,000 South Carlsbad citizens have no Coastal Park.
- Ponto is at the center of a larger 6-mile stretch of coastline in that has no Coastal Parks.
- Ponto has a city documented 30 acre open-space standard deficit that a Coastal Park would help resolve.
- And most importantly, I am informed that the City is currently ignoring these issues and in the Draft Local Coastal Program Amendment is proposing to eliminate the last opportunity to create a much-needed Coastal Park at Ponto.

Accordingly, I am making it known that:

- ☒ I want the Draft Local Coastal Program Amendment to provide for a Coastal Park at Ponto
- ☒ I want the City to provide a true Citizen-based Park Planning process for Ponto
- ☒ I want the City of Carlsbad to budget money in their capital improvement program to purchase Planning Area F and build a park at Ponto to serve residents and visitors alike.
- ☒ I want to preserve what little Coastal Open Space Carlsbad has remaining for future generations and our visitor industry.
- ☒ I am not in favor of future residential development at Ponto, but think this last small amount of vacant Coastal land should be reserved for Coastal Recreation.

☐ _____

I request that my comments be put on record in the official public records for Planning Area F.

Thank you.

Sign: 

Print Name: Peter Lewis

Date: 1/26/19

City, State: Carlsbad, CA 92011

Matt.Hall@carlsbadca.gov; CityCouncil@carlsbadca.gov; Scott.Chadwick@carlsbadca.gov; Kyle.Lancaster@carlsbadca.gov; Ilsa.urbach@parks.ca.gov; Kathleen@carlsbad.org; mike.pacheco@carlsbadca.gov; gbuhr@coastal.ca.gov; cort.hitchens@coastal.ca.gov; Erin.Prahl@coastal.ca.gov; Don.Neu@carlsbadca.gov; Gary.Barberio@carlsbadca.gov; info@peopleforponto.com

People for Ponto

Develop Ponto Right

Re: Ponto Beach / Parks and Open Space Deficit

Dear Mayor Hall, Carlsbad City Council and California Coastal Commission:

I am informed that there is a current 6.6 acre park deficit in Coastal Southwest quadrant of Carlsbad, (south of Palomar Airport Road and west of El Camino Real); that there is a 30 acre open-space deficit in Zone 9 (west of I-5 and south of Poinsettia) of the Growth Management Plan; that the City is not requiring developers to first look at non-residential reserve and parks in Planning Area F (the large, undeveloped area west of the railroad tracks, north of Avenida Encinas and south of Cape Rey Hotel); and most importantly, I am informed that the City Council is currently reviewing plans to build a high-density, residential community in Planning Area F, a location perfectly situated to remedy the above deficits.

Accordingly, I am requesting and making my position known that:

- ☒ I want the City of Carlsbad to build a park at Ponto to serve residents and visitors alike.
- ☒ I believe any and all development west of I-5 should be dependent on developers providing the required and currently missing 30 acres of open-space.
- ☒ I do not want high-density, residential development at Ponto.
- ☒ I do not consider the proposed Veteran's Park, located 6 miles from Ponto, a suitable alternative to a Coastal Park and open-space for Ponto / west of I-5

☒ It's time for the Carlsbad City
Council to listen to the people
who live here.

Thank you for your consideration!

Sign:

Rgr Pft

Print Name:

Roger Loftin

Date:

10-4-18

Address:

920 Pappy Ln

Carlsbad, CA 92011

People for Ponto

Develop Ponto Right

Re: Ponto Beach / Parks and Open Space Deficit

Dear Mayor Hall, Carlsbad City Council and California Coastal Commission:

I am informed that there is a current 6.6 acre park deficit in Coastal Southwest quadrant of Carlsbad, (south of Palomar Airport Road and west of El Camino Real); that there is a 30 acre open-space deficit in Zone 9 (west of I-5 and south of Poinsettia) of the Growth Management Plan; that the City is not requiring developers to first look at non-residential reserve and parks in Planning Area F (the large, undeveloped area west of the railroad tracks, north of Avenida Encinas and south of Cape Rey Hotel); and most importantly, I am informed that the City Council is currently reviewing plans to build a high-density, residential community in Planning Area F, a location perfectly situated to remedy the above deficits.

Accordingly, I am requesting and making my position known that:

- ☐ I want the City of Carlsbad to build a park at Ponto to serve residents and visitors alike.
- ☐ I believe any and all development west of I-5 should be dependent on developers providing the required and currently missing 30 acres of open-space.
- ☐ I do not want high-density, residential development at Ponto.
- ☒ I do not consider the proposed Veteran's Park, located 6 miles from Ponto, a suitable alternative to a Coastal Park and open-space for Ponto / west of I-5

☐ THIS AREA NEEDS A BALANCE SOLUTION
Between Park & some residential
& shops - & some work houses -

Thank you for your consideration!

Sign: 

Print Name: Mark LAVIGNE

Date: 10/4/18

Address: 2411 Cule Aerial
Carlsbad CA 92009

People for Ponto

Save Our Ponto Beach

Re: Ponto Beach / Parks and Open Space Deficit

Dear Mayor Hall, Carlsbad City Council and California Coastal Commission:

I am informed that there is a current 6.6 acre park deficit in Coastal Southwest quadrant of Carlsbad, (south of Palomar Airport Road and west of El Camino Real); that there is a 30 acre open-space deficit in Zone 9 (west of I-5 and south of Poinsettia) of the Growth Management Plan; that the City is not requiring developers to first look at non-residential reserve and parks in Planning Area F (the large, undeveloped area west of the railroad tracks, north of Avenida Encinas and south of Cape Rey Hotel); and most importantly, I am informed that the City Council is currently reviewing plans to build a high-density, residential community in Planning Area F, a location perfectly situated to remedy the above deficits.

Accordingly, I am requesting and making my position known that:

- ☒ I want the City of Carlsbad to build a park at Ponto to serve residents and visitors alike.
- ☒ I believe any and all development west of I-5 should be dependent on developers providing the required and currently missing 30 acres of open-space.
- ☒ I do not want high-density, residential development at Ponto.
- ☒ I do not consider the proposed Veteran's Park, located 6 miles from Ponto, a suitable alternative to a Coastal Park and open-space for Ponto / west of I-5

☐

Thank you for your consideration!

Sign:

Tamar Litzow

Print Name:

Tamar Litzow

Date:

10-6-18

Address:

7377 Seafarer Pl
Carlsbad CA 92011

People for Ponto

Develop Ponto Right

Re: Ponto Beach / Parks and Open Space Deficit

Dear Mayor Hall, Carlsbad City Council and California Coastal Commission:

I am informed that there is a current 6.6 acre park deficit in Coastal Southwest quadrant of Carlsbad, (south of Palomar Airport Road and west of El Camino Real); that there is a 30 acre open-space deficit in Zone 9 (west of I-5 and south of Poinsettia) of the Growth Management Plan; that the City is not requiring developers to first look at non-residential reserve and parks in Planning Area F (the large, undeveloped area west of the railroad tracks, north of Avenida Encinas and south of Cape Rey Hotel); and most importantly, I am informed that the City Council is currently reviewing plans to build a high-density, residential community in Planning Area F, a location perfectly situated to remedy the above deficits.

Accordingly, I am requesting and making my position known that:

- ☒ I want the City of Carlsbad to build a park at Ponto to serve residents and visitors alike.
- ☒ I believe any and all development west of I-5 should be dependent on developers providing the required and currently missing 30 acres of open-space.
- ☒ I do not want high-density, residential development at Ponto.
- ☒ I do not consider the proposed Veteran's Park, located 6 miles from Ponto, a suitable alternative to a Coastal Park and open-space for Ponto / west of I-5

☐ _____

Thank you for your consideration!

Sign: _____

Print Name: _____

Date: _____

Address: _____

Helen Lipka

Helen Lipka

10-9-18

*600 Marlen Lane
Carlsbad, CA*

92011

People for Ponto

Develop Ponto Right

Re: Ponto Beach / Parks and Open Space Deficit

Dear Mayor Hall, Carlsbad City Council and California Coastal Commission:

I am informed that there is a current 6.6 acre park deficit in Coastal Southwest quadrant of Carlsbad, (south of Palomar Airport Road and west of El Camino Real); that there is a 30 acre open-space deficit in Zone 9 (west of I-5 and south of Poinsettia) of the Growth Management Plan; that the City is not requiring developers to first look at non-residential reserve and parks in Planning Area F (the large, undeveloped area west of the railroad tracks, north of Avenida Encinas and south of Cape Rey Hotel); and most importantly, I am informed that the City Council is currently reviewing plans to build a high-density, residential community in Planning Area F, a location perfectly situated to remedy the above deficits.

Accordingly, I am requesting and making my position known that:

- ☒ I want the City of Carlsbad to build a park at Ponto to serve residents and visitors alike.
- ☒ I believe any and all development west of I-5 should be dependent on developers providing the required and currently missing 30 acres of open-space.
- ☒ I do not want high-density, residential development at Ponto.
- ☒ I do not consider the proposed Veteran's Park, located 6 miles from Ponto, a suitable alternative to a Coastal Park and open-space for Ponto / west of I-5

☐

Thank you for your consideration!

Sign:

Phil Licata

Print Name:

Phil Licata

Date:

10.4.18

Address:

523 Dew Point Ave.
Carlsbad, CA 92011

People for Ponto

Develop Ponto Right

Re: Ponto Beach / Parks and Open Space Deficit

Dear Mayor Hall, Carlsbad City Council and California Coastal Commission:

I am informed that there is a current 6.6 acre park deficit in Coastal Southwest quadrant of Carlsbad, (south of Palomar Airport Road and west of El Camino Real); that there is a 30 acre open-space deficit in Zone 9 (west of I-5 and south of Poinsettia) of the Growth Management Plan; that the City is not requiring developers to first look at non-residential reserve and parks in Planning Area F (the large, undeveloped area west of the railroad tracks, north of Avenida Encinas and south of Cape Rey Hotel); and most importantly, I am informed that the City Council is currently reviewing plans to build a high-density, residential community in Planning Area F, a location perfectly situated to remedy the above deficits.

Accordingly, I am requesting and making my position known that:

- ☒ I want the City of Carlsbad to build a park at Ponto to serve residents and visitors alike.
- ☒ I believe any and all development west of I-5 should be dependent on developers providing the required and currently missing 30 acres of open-space.
- ☒ I do not want high-density, residential development at Ponto.
- ☒ I do not consider the proposed Veteran's Park, located 6 miles from Ponto, a suitable alternative to a Coastal Park and open-space for Ponto / west of I-5

☐


Thank you for your consideration!

Sign:

Print Name:

Date:

Address:



Linda Loftin

10/4/18

920 Poppy Ln.

Carlsbad CA 92011

Re: Ponto Beach / Parks and Open Space Deficit

Dear Mayor Hall, Carlsbad City Council, and California Coastal Commission:

I am informed that there is a current 6.6 acre park deficit in Coastal Southwest quadrant of Carlsbad, (south of Palomar Airport Road and west of El Camino Real); that there is a 30 acre open-space deficit in Zone 9 (west of I-5 and south of Poinsettia) of the Growth Management Plan; that the City is not requiring developers to first look at non-residential reserve and parks in Planning Area F (the large, undeveloped area west of the railroad tracks, north of Avenida Encinas and south of Cape Rey Hotel); and most importantly, I am informed that the City Council is currently reviewing plans to build a high-density, residential community in Planning Area F, a location perfectly situated to remedy the above deficits.

Accordingly, I am requesting and making my position known that:

- ☒ I want the City of Carlsbad to build a park at Ponto to serve residents and visitors alike.
- ☒ I believe any and all development west of I-5 should be dependent on developers providing the required and currently missing 30 acres of open-space.
- ☒ I do not want high-density, residential development at Ponto.
- ☒ I do not consider the proposed Veteran's Park, located 6 miles from Ponto, a suitable alternative to a Coastal Park and open-space for Ponto / west of I-5.

☐ _____

I thank you for your consideration!

Sign: Avalon LaBreche

Print Name: Avalon LaBreche

Date: Oct 19, 2018

Address: Chingnapin Ave.

Carlsbad, CA

Email to:

Matt.Hall@carlsbadca.gov; CityCouncil@carlsbadca.gov; gbuhr@coastal.ca.gov;

Erin.Prahler@coastal.ca.gov; info@peopleforponto.com

People for Ponto

Re: Ponto Beach / Parks and Open Space Deficit

Dear Mayor Hall, Carlsbad City Council, and California Coastal Commission:

I am informed that there is a current 6.6 acre park deficit in Coastal Southwest quadrant of Carlsbad, (south of Palomar Airport Road and west of El Camino Real); that there is a 30 acre open-space deficit in Zone 9 (west of I-5 and south of Poinsettia) of the Growth Management Plan; that the City is not requiring developers to first look at non-residential reserve and parks in Planning Area F (the large, undeveloped area west of the railroad tracks, north of Avenida Encinas and south of Cape Rey Hotel); and most importantly, I am informed that the City Council is currently reviewing plans to build a high-density, residential community in Planning Area F, a location perfectly situated to remedy the above deficits.

Accordingly, I am requesting and making my position known that:

- ☒ I want the City of Carlsbad to build a park at Ponto to serve residents and visitors alike.
- ☒ I believe any and all development west of I-5 should be dependent on developers providing the required and currently missing 30 acres of open-space.
- ☒ I do not want high-density, residential development at Ponto.
- ☒ I do not consider the proposed Veteran's Park, located 6 miles from Ponto, a suitable alternative to a Coastal Park and open-space for Ponto / west of I-5.

☐

I thank you for your consideration!

Sign:

Claire Breche

Print Name: Claire LaBreche

Date:

Oct 19, 2018

Address:

26 Chinguanen Carlsbad.

Email to:

Matt.Hall@carlsbadca.gov; CityCouncil@carlsbadca.gov; gbuhr@coastal.ca.gov;
Erin.Prahler@coastal.ca.gov; info@peopleforponto.com

People to: Pw to
Pw to: Pw to

Re: Ponto Beach / Parks and Open Space Deficit

Dear Mayor Hall, Carlsbad City Council and California Coastal Commission:

I am informed that there is a current 6.6 acre park deficit in Coastal Southwest quadrant of Carlsbad, (south of Palomar Airport Road and west of El Camino Real); that there is a 30 acre open-space deficit in Zone 9 (west of I-5 and south of Poinsettia) of the Growth Management Plan; that the City is not requiring developers to first look at non-residential reserve and parks in Planning Area F (the large, undeveloped area west of the railroad tracks, north of Avenida Encinas and south of Cape Rey Hotel); and most importantly, I am informed that the City Council is currently reviewing plans to build a high-density, residential community in Planning Area F, a location perfectly situated to remedy the above deficits.

Accordingly, I am requesting and making my position known that:

- ☒ I want the City of Carlsbad to build a park at Ponto to serve residents and visitors alike.
- ☒ I believe any and all development west of I-5 should be dependent on developers providing the required and currently missing 30 acres of open-space.
- ☒ I do not want high-density, residential development at Ponto.
- ☒ I do not consider the proposed Veteran's Park, located 6 miles from Ponto, a suitable alternative to a Coastal Park and open-space for Ponto / west of I-5

☐


Thank you for your consideration!

Sign:

Print Name:

Date:

Address:



MARK LYDECKE

10/19/2018

505 HORSING CT

CARLSBAD CA 92011

People for Ponto

Re: Ponto Beach / Parks and Open Space Deficit

Dear Mayor Hall, Carlsbad City Council, and California Coastal Commission:

I am informed that there is a current 6.6 acre park deficit in Coastal Southwest quadrant of Carlsbad, (south of Palomar Airport Road and west of El Camino Real); that there is a 30 acre open-space deficit in Zone 9 (west of I-5 and south of Poinsettia) of the Growth Management Plan; that the City is not requiring developers to first look at non-residential reserve and parks in Planning Area F (the large, undeveloped area west of the railroad tracks, north of Avenida Encinas and south of Cape Rey Hotel); and most importantly, I am informed that the City Council is currently reviewing plans to build a high-density, residential community in Planning Area F, a location perfectly situated to remedy the above deficits.

Accordingly, I am requesting and making my position known that:

- ☒ I want the City of Carlsbad to build a park at Ponto to serve residents and visitors alike.
- ☐ I believe any and all development west of I-5 should be dependent on developers providing the required and currently missing 30 acres of open-space.
- ☒ I do not want high-density, residential development at Ponto.
- ☐ I do not consider the proposed Veteran's Park, located 6 miles from Ponto, a suitable alternative to a Coastal Park and open-space for Ponto / west of I-5.
- ☐ _____

I thank you for your consideration!

Sign: Joe Locke

Print Name: Joe Locke

Date: 10-16-18

Address: 2413 Montgomery drive
Carlsbad CA

Email to:

Matt.Hall@carlsbadca.gov; CityCouncil@carlsbadca.gov; gbuhr@coastal.ca.gov;

Erin.Prahler@coastal.ca.gov; info@peopleforponto.com

People's Republic

Re: Ponto Beach / Parks and Open Space Deficit

Dear Mayor Hall, Carlsbad City Council and California Coastal Commission:

I am informed that there is a current 6.6 acre park deficit in Coastal Southwest quadrant of Carlsbad, (south of Palomar Airport Road and west of El Camino Real); that there is a 30 acre open-space deficit in Zone 9 (west of I-5 and south of Poinsettia) of the Growth Management Plan; that the City is not requiring developers to first look at non-residential reserve and parks in Planning Area F (the large, undeveloped area west of the railroad tracks, north of Avenida Encinas and south of Cape Rey Hotel); and most importantly, I am informed that the City Council is currently reviewing plans to build a high-density, residential community in Planning Area F, a location perfectly situated to remedy the above deficits.

Accordingly, I am requesting and making my position known that:

- ☒ I want the City of Carlsbad to build a park at Ponto to serve residents and visitors alike.
- ☒ I believe any and all development west of I-5 should be dependent on developers providing the required and currently missing 30 acres of open-space.
- ☒ I do not want high-density, residential development at Ponto.
- ☒ I do not consider the proposed Veteran's Park, located 6 miles from Ponto, a suitable alternative to a Coastal Park and open-space for Ponto / west of I-5

☐


Thank you for your consideration!

Sign:

Print Name:

Date:

Address:



Michele Lyderker

10/19/2018

505 Halsing Ct
Carlsbad, CA 92011

People for Ponto

Develop Ponto Right

Re: Ponto Beach / Parks and Open Space Deficit

Dear Mayor Hall, Carlsbad City Council and California Coastal Commission:

I am informed that there is a current 6.6 acre park deficit in Coastal Southwest quadrant of Carlsbad, (south of Palomar Airport Road and west of El Camino Real); that there is a 30 acre open-space deficit in Zone 9 (west of I-5 and south of Poinsettia) of the Growth Management Plan; that the City is not requiring developers to first look at non-residential reserve and parks in Planning Area F (the large, undeveloped area west of the railroad tracks, north of Avenida Encinas and south of Cape Rey Hotel); and most importantly, I am informed that the City Council is currently reviewing plans to build a high-density, residential community in Planning Area F, a location perfectly situated to remedy the above deficits.

Accordingly, I am requesting and making my position known that:

- ☒ I want the City of Carlsbad to build a park at Ponto to serve residents and visitors alike.
- ☒ I believe any and all development west of I-5 should be dependent on developers providing the required and currently missing 30 acres of open-space.
- ☒ I do not want high-density, residential development at Ponto.
- ☒ I do not consider the proposed Veteran's Park, located 6 miles from Ponto, a suitable alternative to a Coastal Park and open-space for Ponto / west of I-5

☐

I am expecting 'government reps to listen to
the Communities desire for open space
at Ponto Beach.

Thank you for your consideration!

Sign: Colette Lieata

Print Name: Colette Lieata

Date: 10-4-18

Address: 523 Dew Point Ave
Carlsbad, CA 92011

People for Ponto

Re: Ponto Beach / Parks and Open Space Deficit

Dear Mayor Hall, Carlsbad City Council, and California Coastal Commission:

I am informed that there is a current 6.6 acre park deficit in Coastal Southwest quadrant of Carlsbad, (south of Palomar Airport Road and west of El Camino Real); that there is a 30 acre open-space deficit in Zone 9 (west of I-5 and south of Poinsettia) of the Growth Management Plan; that the City is not requiring developers to first look at non-residential reserve and parks in Planning Area F (the large, undeveloped area west of the railroad tracks, north of Avenida Encinas and south of Cape Rey Hotel); and most importantly, I am informed that the City Council is currently reviewing plans to build a high-density, residential community in Planning Area F, a location perfectly situated to remedy the above deficits.

Accordingly, I am requesting and making my position known that:

- ☒ I want the City of Carlsbad to build a park at Ponto to serve residents and visitors alike.
- ☒ I believe any and all development west of I-5 should be dependent on developers providing the required and currently missing 30 acres of open-space.
- ☒ I do not want high-density, residential development at Ponto.
- ☒ I do not consider the proposed Veteran's Park, located 6 miles from Ponto, a suitable alternative to a Coastal Park and open-space for Ponto / west of I-5.

☐ _____

I thank you for your consideration!

Sign: _____

Print Name: _____

Date: _____

Address: _____

Email to:

Matt.Hall@carlsbadca.gov; CityCouncil@carlsbadca.gov; gbuhr@coastal.ca.gov;

Erin.Prahler@coastal.ca.gov; info@peopleforponto.com

Re: Ponto Beach / Parks and Open Space Deficit

Dear Mayor Hall, Carlsbad City Council, and California Coastal Commission:

I am informed that there is a current 6.6 acre park deficit in Coastal Southwest quadrant of Carlsbad, (south of Palomar Airport Road and west of El Camino Real); that there is a 30 acre open-space deficit in Zone 9 (west of I-5 and south of Poinsettia) of the Growth Management Plan; that the City is not requiring developers to first look at non-residential reserve and parks in Planning Area F (the large, undeveloped area west of the railroad tracks, north of Avenida Encinas and south of Cape Rey Hotel); and most importantly, I am informed that the City Council is currently reviewing plans to build a high-density, residential community in Planning Area F, a location perfectly situated to remedy the above deficits.

Accordingly, I am requesting and making my position known that:

- ☒ I want the City of Carlsbad to build a park at Ponto to serve residents and visitors alike.
- ☒ I believe any and all development west of I-5 should be dependent on developers providing the required and currently missing 30 acres of open-space.
- ☒ I do not want high-density, residential development at Ponto.
- ☒ I do not consider the proposed Veteran's Park, located 6 miles from Ponto, a suitable alternative to a Coastal Park and open-space for Ponto / west of I-5.

☐ _____

I thank you for your consideration!

Sign: Cohen LeBreche

Print Name: Cohen LeBreche

Date: Oct 19, 2018

Address: Chinguapin, CARLSBAD

Email to:

Matt.Hall@carlsbadca.gov; CityCouncil@carlsbadca.gov; gbuhr@coastal.ca.gov;

Erin.Prahler@coastal.ca.gov; info@peopleforponto.com

People for Ponto

Develop Ponto Right

Re: Ponto Beach / Parks and Open Space Deficit

Dear Mayor Hall, Carlsbad City Council, and California Coastal Commission:

I am informed that there is a current 6.6 acre park deficit in Coastal Southwest quadrant of Carlsbad, (south of Palomar Airport Road and west of El Camino Real); that there is a 30 acre open-space deficit in Zone 9 (west of I-5 and south of Poinsettia) of the Growth Management Plan; that the City is not requiring developers to first look at non-residential reserve and parks in Planning Area F (the large, undeveloped area west of the railroad tracks, north of Avenida Encinas and south of Cape Rey Hotel); and most importantly, I am informed that the City Council is currently reviewing plans to build a high-density, residential community in Planning Area F, a location perfectly situated to remedy the above deficits.

Accordingly, I am requesting and making my position known that:

- ☒ I want the City of Carlsbad to build a park at Ponto to serve residents and visitors alike.
- ☒ I believe any and all development west of I-5 should be dependent on developers providing the required and currently missing 30 acres of open-space.
- ☒ I do not want high-density, residential development at Ponto.
- ☒ I do not consider the proposed Veteran's Park, located 6 miles from Ponto, a suitable alternative to a Coastal Park and open-space for Ponto / west of I-5.
- ☒ _____


I thank you for your consideration!

Sign: _____

Print Name: _____

Date: _____

Address: _____


Jeremy Leach
11-4-18
3001 Carlsbad Blvd
Carlsbad, CA 92008

Email to:

Matt.Hall@carlsbadca.gov; CityCouncil@carlsbadca.gov; gbuhr@coastal.ca.gov;
Erin.Prahler@coastal.ca.gov; info@peopleforponto.com

People for Ponto

Re: Ponto Beach / Parks and Open Space Deficit

Dear Mayor Hall, Carlsbad City Council, and California Coastal Commission:

I am informed that there is a current 6.6 acre park deficit in Coastal Southwest quadrant of Carlsbad, (south of Palomar Airport Road and west of El Camino Real); that there is a 30 acre open-space deficit in Zone 9 (west of I-5 and south of Poinsettia) of the Growth Management Plan; that the City is not requiring developers to first look at non-residential reserve and parks in Planning Area F (the large, undeveloped area west of the railroad tracks, north of Avenida Encinas and south of Cape Rey Hotel); and most importantly, I am informed that the City Council is currently reviewing plans to build a high-density, residential community in Planning Area F, a location perfectly situated to remedy the above deficits.

Accordingly, I am requesting and making my position known that:

- ☐ I want the City of Carlsbad to build a park at Ponto to serve residents and visitors alike.
- ☐ I believe any and all development west of I-5 should be dependent on developers providing the required and currently missing 30 acres of open-space.
- ☒ I do not want high-density, residential development at Ponto.
- ☐ I do not consider the proposed Veteran's Park, located 6 miles from Ponto, a suitable alternative to a Coastal Park and open-space for Ponto / west of I-5.
- ☐ _____


I thank you for your consideration!

Sign: _____

Print Name: _____

Date: _____

Address: _____



Christopher London

20181104

Camp Penetton, CA

Email to:

Matt.Hall@carlsbadca.gov; CityCouncil@carlsbadca.gov; gbuhr@coastal.ca.gov;
Erin.Prahler@coastal.ca.gov; info@peopleforponto.com

People for Ponto

Develop Ponto Right

Re: Ponto Beach / Parks and Open Space Deficit

Dear Mayor Hall, Carlsbad City Council, and California Coastal Commission:

I am informed that there is a current 6.6 acre park deficit in Coastal Southwest quadrant of Carlsbad, (south of Palomar Airport Road and west of El Camino Real); that there is a 30 acre open-space deficit in Zone 9 (west of I-5 and south of Poinsettia) of the Growth Management Plan; that the City is not requiring developers to first look at non-residential reserve and parks in Planning Area F (the large, undeveloped area west of the railroad tracks, north of Avenida Encinas and south of Cape Rey Hotel); and most importantly, I am informed that the City Council is currently reviewing plans to build a high-density, residential community in Planning Area F, a location perfectly situated to remedy the above deficits.

Accordingly, I am requesting and making my position known that:

- ☒ I want the City of Carlsbad to build a park at Ponto to serve residents and visitors alike.
- ☒ I believe any and all development west of I-5 should be dependent on developers providing the required and currently missing 30 acres of open-space.
- ☒ I do not want high-density, residential development at Ponto.
- ☒ I do not consider the proposed Veteran's Park, located 6 miles from Ponto, a suitable alternative to a Coastal Park and open-space for Ponto / west of I-5.

☐

I thank you for your consideration!

Sign:



Print Name:

Daisy Locatelli

Date:

11/04/2018

Address:

328 Shoemaker Ct Solana Beach

Email to:

Matt.Hall@carlsbadca.gov; CityCouncil@carlsbadca.gov; gbuhr@coastal.ca.gov;
Erin.Prahler@coastal.ca.gov; info@peopleforponto.com

Re: Ponto Beach / Parks and Open Space Deficit

Dear Mayor Hall, Carlsbad City Council and California Coastal Commission:

I am informed that there is a current 6.6 acre park deficit in Coastal Southwest quadrant of Carlsbad, (south of Palomar Airport Road and west of El Camino Real); that there is a 30 acre open-space deficit in Zone 9 (west of I-5 and south of Poinsettia) of the Growth Management Plan; that the City is not requiring developers to first look at non-residential reserve and parks in Planning Area F (the large, undeveloped area west of the railroad tracks, north of Avenida Encinas and south of Cape Rey Hotel); and most importantly, I am informed that the City Council is currently reviewing plans to build a high-density, residential community in Planning Area F, a location perfectly situated to remedy the above deficits.


Accordingly, I am requesting and making my position known that:

- ☐ I want the City of Carlsbad to build a park at Ponto to serve residents and visitors alike.
- ☒ I believe any and all development west of I-5 should be dependent on developers providing the required and currently missing 30 acres of open-space.
- ☒ I do not want high-density, residential development at Ponto.
- ☒ I do not consider the proposed Veteran's Park, located 6 miles from Ponto, a suitable alternative to a Coastal Park and open-space for Ponto / west of I-5

☐

Thank you for your consideration!

Sign:



Print Name:

Denise Lindsey

Date:

10-16-18

Address:

745 2 Capstan Dr

Carlsbad CA 92011

People for Ponto

Re: Ponto Beach / Parks and Open Space Deficit

Dear Mayor Hall, Carlsbad City Council, and California Coastal Commission:

I am informed that there is a current 6.6 acre park deficit in Coastal Southwest quadrant of Carlsbad, (south of Palomar Airport Road and west of El Camino Real); that there is a 30 acre open-space deficit in Zone 9 (west of I-5 and south of Poinsettia) of the Growth Management Plan; that the City is not requiring developers to first look at non-residential reserve and parks in Planning Area F (the large, undeveloped area west of the railroad tracks, north of Avenida Encinas and south of Cape Rey Hotel); and most importantly, I am informed that the City Council is currently reviewing plans to build a high-density, residential community in Planning Area F, a location perfectly situated to remedy the above deficits.


Accordingly, I am requesting and making my position known that:

- ☒ I want the City of Carlsbad to build a park at Ponto to serve residents and visitors alike.
- ☒ I believe any and all development west of I-5 should be dependent on developers providing the required and currently missing 30 acres of open-space.
- ☒ I do not want high-density, residential development at Ponto.
- ☐ I do not consider the proposed Veteran's Park, located 6 miles from Ponto, a suitable alternative to a Coastal Park and open-space for Ponto / west of I-5.

☐

I thank you for your consideration!

Sign:



Print Name:

MARTIN B. LEE

Date:

10/16/18

Address:

2058 Lake Fountain Dr.
Katy TX 77494

Email to:

Matt.Hall@carlsbadca.gov; CityCouncil@carlsbadca.gov; gbuhr@coastal.ca.gov;
Erin.Prahler@coastal.ca.gov; info@peopleforponto.com

People for Ponto

Re: Ponto Beach / Parks and Open Space Deficit

Dear Mayor Hall, Carlsbad City Council, and California Coastal Commission:

I am informed that there is a current 6.6 acre park deficit in Coastal Southwest quadrant of Carlsbad, (south of Palomar Airport Road and west of El Camino Real); that there is a 30 acre open-space deficit in Zone 9 (west of I-5 and south of Poinsettia) of the Growth Management Plan; that the City is not requiring developers to first look at non-residential reserve and parks in Planning Area F (the large, undeveloped area west of the railroad tracks, north of Avenida Encinas and south of Cape Rey Hotel); and most importantly, I am informed that the City Council is currently reviewing plans to build a high-density, residential community in Planning Area F, a location perfectly situated to remedy the above deficits.

Accordingly, I am requesting and making my position known that:

- ☒ I want the City of Carlsbad to build a park at Ponto to serve residents and visitors alike.
- ☐ I believe any and all development west of I-5 should be dependent on developers providing the required and currently missing 30 acres of open-space.
- ☒ I do not want high-density, residential development at Ponto.
- ☐ I do not consider the proposed Veteran's Park, located 6 miles from Ponto, a suitable alternative to a Coastal Park and open-space for Ponto / west of I-5.
- ☐ _____

I thank you for your consideration!

Sign:

Gloria C. Lee

Print Name:

Gloria C. Lee

Date:

10-20-18

Address:

*14533 Edgemoor Pl.
Santa Clarita, CA.*

Email to:

Matt.Hall@carlsbadca.gov; CityCouncil@carlsbadca.gov; gbuhr@coastal.ca.gov;

Erin.Prahler@coastal.ca.gov; info@peopleforponto.com

91387

Re: Ponto Beach / Parks and Open Space Deficit

Dear Mayor Hall, Carlsbad City Council, and California Coastal Commission:

I am informed that there is a current 6.6 acre park deficit in Coastal Southwest quadrant of Carlsbad, (south of Palomar Airport Road and west of El Camino Real); that there is a 30 acre open-space deficit in Zone 9 (west of I-5 and south of Poinsettia) of the Growth Management Plan; that the City is not requiring developers to first look at non-residential reserve and parks in Planning Area F (the large, undeveloped area west of the railroad tracks, north of Avenida Encinas and south of Cape Rey Hotel); and most importantly, I am informed that the City Council is currently reviewing plans to build a high-density, residential community in Planning Area F, a location perfectly situated to remedy the above deficits.

Accordingly, I am requesting and making my position known that:

- ☒ I want the City of Carlsbad to build a park at Ponto to serve residents and visitors alike.
- ☒ I believe any and all development west of I-5 should be dependent on developers providing the required and currently missing 30 acres of open-space.
- ☒ I do not want high-density, residential development at Ponto.
- ☒ I do not consider the proposed Veteran's Park, located 6 miles from Ponto, a suitable alternative to a Coastal Park and open-space for Ponto / west of I-5.

☐ _____

I thank you for your consideration!

Sign: _____

Print Name: _____

Date: _____

Address: _____

Wing L. Leong

Wing L. Leong

10/22/18

*545 Burton Ct
Carlsbad CA 92011*

Email to:

Matt.Hall@carlsbadca.gov; CityCouncil@carlsbadca.gov; gbuhr@coastal.ca.gov;
Erin.Prahler@coastal.ca.gov; info@peopleforponto.com

Re: Ponto Beach / Parks and Open Space Deficit

Dear Mayor Hall, Carlsbad City Council and California Coastal Commission:

I am informed that there is a current 6.6 acre park deficit in Coastal Southwest quadrant of Carlsbad, (south of Palomar Airport Road and west of El Camino Real); that there is a 30 acre open-space deficit in Zone 9 (west of I-5 and south of Poinsettia) of the Growth Management Plan; that the City is not requiring developers to first look at non-residential reserve and parks in Planning Area F (the large, undeveloped area west of the railroad tracks, north of Avenida Encinas and south of Cape Rey Hotel); and most importantly, I am informed that the City Council is currently reviewing plans to build a high-density, residential community in Planning Area F, a location perfectly situated to remedy the above deficits.

Accordingly, I am requesting and making my position known that:

- ☒ I want the City of Carlsbad to build a park at Ponto to serve residents and visitors alike.
- ☒ I believe any and all development west of I-5 should be dependent on developers providing the required and currently missing 30 acres of open-space.
- ☒ I do not want high-density, residential development at Ponto.
- ☒ I do not consider the proposed Veteran's Park, located 6 miles from Ponto, a suitable alternative to a Coastal Park and open-space for Ponto / west of I-5

☐

Thank you for your consideration!

Sign: 

Print Name: THI LE

Date: 10/16/18

Address: 542 BURTON Ct
CB, Ca 92011

Re: Ponto Beach / Parks and Open Space Deficit

Dear Mayor Hall, Carlsbad City Council and California Coastal Commission:

I am informed that there is a current 6.6 acre park deficit in Coastal Southwest quadrant of Carlsbad, (south of Palomar Airport Road and west of El Camino Real); that there is a 30 acre open-space deficit in Zone 9 (west of I-5 and south of Poinsettia) of the Growth Management Plan; that the City is not requiring developers to first look at non-residential reserve and parks in Planning Area F (the large, undeveloped area west of the railroad tracks, north of Avenida Encinas and south of Cape Rey Hotel); and most importantly, I am informed that the City Council is currently reviewing plans to build a high-density, residential community in Planning Area F, a location perfectly situated to remedy the above deficits.

Accordingly, I am requesting and making my position known that:

- ☒ I want the City of Carlsbad to build a park at Ponto to serve residents and visitors alike.
- ☒ I believe any and all development west of I-5 should be dependent on developers providing the required and currently missing 30 acres of open-space.
- ☒ I do not want high-density, residential development at Ponto.
- ☒ I do not consider the proposed Veteran's Park, located 6 miles from Ponto, a suitable alternative to a Coastal Park and open-space for Ponto / west of I-5

☐

Thank you for your consideration!

Sign:

Daymable

Print Name:

QUYNAD GE

Date:

10/16/18

Address:

542 BURTON Ct

CBad Ca 92011

Re: Ponto Beach / Parks and Open Space Deficit

Dear Mayor Hall, Carlsbad City Council, and California Coastal Commission:

I am informed that there is a current 6.6 acre park deficit in Coastal Southwest quadrant of Carlsbad, (south of Palomar Airport Road and west of El Camino Real); that there is a 30 acre open-space deficit in Zone 9 (west of I-5 and south of Poinsettia) of the Growth Management Plan; that the City is not requiring developers to first look at non-residential reserve and parks in Planning Area F (the large, undeveloped area west of the railroad tracks, north of Avenida Encinas and south of Cape Rey Hotel); and most importantly, I am informed that the City Council is currently reviewing plans to build a high-density, residential community in Planning Area F, a location perfectly situated to remedy the above deficits.

Accordingly, I am requesting and making my position known that:

- ☒ I want the City of Carlsbad to build a park at Ponto to serve residents and visitors alike.
- ☒ I believe any and all development west of I-5 should be dependent on developers providing the required and currently missing 30 acres of open-space.
- ☒ I do not want high-density, residential development at Ponto.
- ☒ I do not consider the proposed Veteran's Park, located 6 miles from Ponto, a suitable alternative to a Coastal Park and open-space for Ponto / west of I-5.

☐ _____

I thank you for your consideration!

Sign: _____

Print Name: _____

Date: _____

Address: _____

KIM LIEN LE

10/26/18

542 BURTON CT

CARLSBAD, CA 92011

Email to:

Matt.Hall@carlsbadca.gov; CityCouncil@carlsbadca.gov; gbuhr@coastal.ca.gov;

Erin.Prahler@coastal.ca.gov; info@peopleforponto.com

People for Ponto

Ponto Beach / Parks and Open Space Deficit

Re: Ponto Beach / Parks and Open Space Deficit

Dear Mayor Hall, Carlsbad City Council and California Coastal Commission:

I am informed that there is a current 6.6 acre park deficit in Coastal Southwest quadrant of Carlsbad, (south of Palomar Airport Road and west of El Camino Real); that there is a 30 acre open-space deficit in Zone 9 (west of I-5 and south of Poinsettia) of the Growth Management Plan; that the City is not requiring developers to first look at non-residential reserve and parks in Planning Area F (the large, undeveloped area west of the railroad tracks, north of Avenida Encinas and south of Cape Rey Hotel); and most importantly, I am informed that the City Council is currently reviewing plans to build a high-density, residential community in Planning Area F, a location perfectly situated to remedy the above deficits.

Accordingly, I am requesting and making my position known that:

- ☐ I want the City of Carlsbad to build a park at Ponto to serve residents and visitors alike.
- ☐ I believe any and all development west of I-5 should be dependent on developers providing the required and currently missing 30 acres of open-space.
- ☐ I do not want high-density, residential development at Ponto.
- ☐ I do not consider the proposed Veteran's Park, located 6 miles from Ponto, a suitable alternative to a Coastal Park and open-space for Ponto / west of I-5

☒ LEAVE THE OPEN SPACE ALONE!

Thank you for your consideration!

Sign: 

Print Name: ANDREA LOTTI

Date: 10/16/18

Address: 7537 EWHISTLING WIND WAY
SCOTTSDALE, AZ 85258

People for Ponto

Develop Ponto Right

Re: Ponto Beach / Parks and Open Space Deficit

Dear Mayor Hall, Carlsbad City Council, and California Coastal Commission:

I am informed that there is a current 6.6 acre park deficit in Coastal Southwest quadrant of Carlsbad, (south of Palomar Airport Road and west of El Camino Real); that there is a 30 acre open-space deficit in Zone 9 (west of I-5 and south of Poinsettia) of the Growth Management Plan; that the City is not requiring developers to first look at non-residential reserve and parks in Planning Area F (the large, undeveloped area west of the railroad tracks, north of Avenida Encinas and south of Cape Rey Hotel); and most importantly, I am informed that the City Council is currently reviewing plans to build a high-density, residential community in Planning Area F, a location perfectly situated to remedy the above deficits.

Accordingly, I am requesting and making my position known that:

- ☒ I want the City of Carlsbad to build a park at Ponto to serve residents and visitors alike.
- ☐ I believe any and all development west of I-5 should be dependent on developers providing the required and currently missing 30 acres of open-space.
- ☐ I do not want high-density, residential development at Ponto.
- ☐ I do not consider the proposed Veteran's Park, located 6 miles from Ponto, a suitable alternative to a Coastal Park and open-space for Ponto / west of I-5.
- ☐ _____


I thank you for your consideration!

Sign: _____

Print Name: _____

Date: _____

Address: _____


LAURA LUSAUSKAS
Nov. 4th '18
468 Cerrito St

Email to:

Matt.Hall@carlsbadca.gov; CityCouncil@carlsbadca.gov; gbuhr@coastal.ca.gov;
Erin.Prahler@coastal.ca.gov; info@peopleforponto.com

People for Ponto

Re: Ponto Beach / Parks and Open Space Deficit

Dear Mayor Hall, Carlsbad City Council, and California Coastal Commission:

I am informed that there is a current 6.6 acre park deficit in Coastal Southwest quadrant of Carlsbad, (south of Palomar Airport Road and west of El Camino Real); that there is a 30 acre open-space deficit in Zone 9 (west of I-5 and south of Poinsettia) of the Growth Management Plan; that the City is not requiring developers to first look at non-residential reserve and parks in Planning Area F (the large, undeveloped area west of the railroad tracks, north of Avenida Encinas and south of Cape Rey Hotel); and most importantly, I am informed that the City Council is currently reviewing plans to build a high-density, residential community in Planning Area F, a location perfectly situated to remedy the above deficits.

Accordingly, I am requesting and making my position known that:

- ☒ I want the City of Carlsbad to build a park at Ponto to serve residents and visitors alike.
- ☒ I believe any and all development west of I-5 should be dependent on developers providing the required and currently missing 30 acres of open-space.
- ☒ I do not want high-density, residential development at Ponto.
- ☒ I do not consider the proposed Veteran's Park, located 6 miles from Ponto, a suitable alternative to a Coastal Park and open-space for Ponto / west of I-5.

☐

I thank you for your consideration!

Sign: Bert Lam

Print Name: Bert Lam

Date: 11/5/18

Address: Sycamore Dr CB

Email to:

Matt.Hall@carlsbadca.gov; CityCouncil@carlsbadca.gov; gbuhr@coastal.ca.gov;
Erin.Prahler@coastal.ca.gov; info@peopleforponto.com

People for Ponto

Defend the Ponto Right

Re: Ponto Beach / Parks and Open Space Deficit

Dear Mayor Hall, Carlsbad City Council, and California Coastal Commission:

I am informed that there is a current 6.6 acre park deficit in Coastal Southwest quadrant of Carlsbad, (south of Palomar Airport Road and west of El Camino Real); that there is a 30 acre open-space deficit in Zone 9 (west of I-5 and south of Poinsettia) of the Growth Management Plan; that the City is not requiring developers to first look at non-residential reserve and parks in Planning Area F (the large, undeveloped area west of the railroad tracks, north of Avenida Encinas and south of Cape Rey Hotel); and most importantly, I am informed that the City Council is currently reviewing plans to build a high-density, residential community in Planning Area F, a location perfectly situated to remedy the above deficits.

Accordingly, I am requesting and making my position known that:

- ☒ I want the City of Carlsbad to build a park at Ponto to serve residents and visitors alike.
- ☒ I believe any and all development west of I-5 should be dependent on developers providing the required and currently missing 30 acres of open-space.
- ☒ I do not want high-density, residential development at Ponto.
- ☒ I do not consider the proposed Veteran's Park, located 6 miles from Ponto, a suitable alternative to a Coastal Park and open-space for Ponto / west of I-5.

☐ _____

I thank you for your consideration!

Sign: _____

Print Name: _____

Date: _____

Address: _____



Lynda Lane

11/29/18

1069 Tullio Farm Rd

Bridgewater, NJ 08807

Email to:

Matt.Hall@carlsbadca.gov; CityCouncil@carlsbadca.gov; gbuhr@coastal.ca.gov;
Erin.Prahler@coastal.ca.gov; info@peopleforponto.com

People for Ponto

Develop Ponto Right

Re: Ponto Beach / Parks and Open Space Deficit

Dear Mayor Hall, Carlsbad City Council, and California Coastal Commission:

I am informed that there is a current 6.6 acre park deficit in Coastal Southwest quadrant of Carlsbad, (south of Palomar Airport Road and west of El Camino Real); that there is a 30 acre open-space deficit in Zone 9 (west of I-5 and south of Poinsettia) of the Growth Management Plan; that the City is not requiring developers to first look at non-residential reserve and parks in Planning Area F (the large, undeveloped area west of the railroad tracks, north of Avenida Encinas and south of Cape Rey Hotel); and most importantly, I am informed that the City Council is currently reviewing plans to build a high-density, residential community in Planning Area F, a location perfectly situated to remedy the above deficits.

Accordingly, I am requesting and making my position known that:

- ☒ I want the City of Carlsbad to build a park at Ponto to serve residents and visitors alike.
- ☒ I believe any and all development west of I-5 should be dependent on developers providing the required and currently missing 30 acres of open-space.
- ☒ I do not want high-density, residential development at Ponto.
- ☒ I do not consider the proposed Veteran's Park, located 6 miles from Ponto, a suitable alternative to a Coastal Park and open-space for Ponto / west of I-5.
- ☒ _____

I thank you for your consideration!

Sign: _____

Print Name: _____

Date: _____

Address: _____

EDDIE LEVIN

11/22/18

16 NORTHIDGE CA

Email to:

Matt.Hall@carlsbadca.gov; CityCouncil@carlsbadca.gov; gbuhr@coastal.ca.gov;

Erin.Prahler@coastal.ca.gov; info@peopleforponto.com

Dear Mayor Hall, Carlsbad City Council and California Coastal Commission:

I am informed that:

- Carlsbad must consider on Planning Area F at Ponto the need for a public park at Ponto as part of the Draft Local Coastal Program Amendment.
- There is no public park at Ponto even though City Park Standards requires a minimum of 6.5 acres of parkland for Ponto.
- There is a current 6.6 acre park deficit in Coastal Southwest quadrant of Carlsbad, (south of Palomar Airport Road and west of El Camino Real).
- There are no Coastal Parks in all of South Carlsbad. 64,000 South Carlsbad citizens have no Coastal Park.
- Ponto is at the center of a larger 6-mile stretch of coastline in that has no Coastal Parks.
- Ponto has a city documented 30 acre open-space standard deficit that a Coastal Park would help resolve.
- And most importantly, I am informed that the City is currently ignoring these issues and in the Draft Local Coastal Program Amendment is proposing to eliminate the last opportunity to create a much-needed Coastal Park at Ponto.

Accordingly, I am making it known that:

- ☒ I want the Draft Local Coastal Program Amendment to provide for a Coastal Park at Ponto
- ☒ I want the City to provide a true Citizen-based Park Planning process for Ponto
- ☒ I want the City of Carlsbad to budget money in their capital improvement program to purchase Planning Area F and build a park at Ponto to serve residents and visitors alike.
- ☒ I want to preserve what little Coastal Open Space Carlsbad has remaining for future generations and our visitor industry.
- ☒ I am not in favor of future residential development at Ponto, but think this last small amount of vacant Coastal land should be reserved for Coastal Recreation.

☐ _____

I request that my comments be put on record in the official public records for Planning Area F.

Thank you.

Sign: _____

Print Name: _____

Date: _____

City, State: _____

Matt Hall@carlsbadca.gov; CityCouncil@carlsbadca.gov; Scott.Chadwick@carlsbadca.gov; Kyle.Lancaster@carlsbadca.gov; Lisa.Urbach@parks.ca.gov; Kathleen@carlsbad.org; mike.pacheco@carlsbadca.gov; gbuhr@coastal.ca.gov; cort.hitchens@coastal.ca.gov; Erin.Prahler@coastal.ca.gov; Don.Neu@carlsbadca.gov; Gary.Barberio@carlsbadca.gov; info@peopleforponto.com

Dear Mayor Hall, Carlsbad City Council and California Coastal Commission:

I am informed that:

- Carlsbad must consider on Planning Area F at Ponto the need for a public park at Ponto as part of the Draft Local Coastal Program Amendment.
- There is no public park at Ponto even though City Park Standards requires a minimum of 6.5 acres of parkland for Ponto.
- There is a current 6.6 acre park deficit in Coastal Southwest quadrant of Carlsbad, (south of Palomar Airport Road and west of El Camino Real).
- There are no Coastal Parks in all of South Carlsbad. 64,000 South Carlsbad citizens have no Coastal Park.
- Ponto is at the center of a larger 6-mile stretch of coastline in that has no Coastal Parks.
- Ponto has a city documented 30 acre open-space standard deficit that a Coastal Park would help resolve.
- And most importantly, I am informed that the City is currently ignoring these issues and in the Draft Local Coastal Program Amendment is proposing to eliminate the last opportunity to create a much-needed Coastal Park at Ponto.

Accordingly, I am making it known that:


- ☒ I want the Draft Local Coastal Program Amendment to provide for a Coastal Park at Ponto
- ☒ I want the City to provide a true Citizen-based Park Planning process for Ponto
- ☒ I want the City of Carlsbad to budget money in their capital improvement program to purchase Planning Area F and build a park at Ponto to serve residents and visitors alike.
- ☒ I want to preserve what little Coastal Open Space Carlsbad has remaining for future generations and our visitor industry.
- ☒ I am not in favor of future residential development at Ponto, but think this last small amount of vacant Coastal land should be reserved for Coastal Recreation.

☐

I request that my comments be put on record in the official public records for Planning Area F.

Thank you.

Sign:



Print Name:

MATTHEW LEE

Date:

2020/01/29

City, State:

Carlsbad, CA

Matt.Hall@carlsbadca.gov; CityCouncil@carlsbadca.gov; Scott.Chadwick@carlsbadca.gov; Kyle.Lancaster@carlsbadca.gov; lisa.urbach@parks.ca.gov; Kathleen@carlsbad.org; mike.pacheco@carlsbadca.gov; gbuhr@coastal.ca.gov; cort.hitchens@coastal.ca.gov; Erin.Prahler@coastal.ca.gov; Don.Neu@carlsbadca.gov; Gary.Barberio@carlsbadca.gov; info@peopleforponto.com

Dear Mayor Hall, Carlsbad City Council and California Coastal Commission:

I am informed that:

- Carlsbad must consider on Planning Area F at Ponto the need for a public park at Ponto as part of the Draft Local Coastal Program Amendment.
- There is no public park at Ponto even though City Park Standards requires a minimum of 6.5 acres of parkland for Ponto.
- There is a current 6.6 acre park deficit in Coastal Southwest quadrant of Carlsbad, (south of Palomar Airport Road and west of El Camino Real).
- There are no Coastal Parks in all of South Carlsbad. 64,000 South Carlsbad citizens have no Coastal Park.
- Ponto is at the center of a larger 6-mile stretch of coastline in that has no Coastal Parks.
- Ponto has a city documented 30 acre open-space standard deficit that a Coastal Park would help resolve.
- And most importantly, I am informed that the City is currently ignoring these issues and in the Draft Local Coastal Program Amendment is proposing to eliminate the last opportunity to create a much-needed Coastal Park at Ponto.

Accordingly, I am making it known that:

- ☒ I want the Draft Local Coastal Program Amendment to provide for a Coastal Park at Ponto
- ☒ I want the City to provide a true Citizen-based Park Planning process for Ponto
- ☒ I want the City of Carlsbad to budget money in their capital improvement program to purchase Planning Area F and build a park at Ponto to serve residents and visitors alike.
- ☒ I want to preserve what little Coastal Open Space Carlsbad has remaining for future generations and our visitor industry.
- ☒ I am not in favor of future residential development at Ponto, but think this last small amount of vacant Coastal land should be reserved for Coastal Recreation.

☐

I request that my comments be put on record in the official public records for Planning Area F.

Thank you.

Sign:

Linda S. Leifer

Print Name:

Linda S. Leifer

Date:

1-29-20

City, State:

Carlsbad, CA

Matt.Hall@carlsbadca.gov; CityCouncil@carlsbadca.gov; Scott.Chadwick@carlsbadca.gov; Kyle.Lancaster@carlsbadca.gov; Lisa.Urbach@parks.ca.gov; Kathleen@carlsbad.org; mike.pacheco@carlsbadca.gov; gbuhr@coastal.ca.gov; con.hitchens@coastal.ca.gov; Erin.Prahler@coastal.ca.gov; Don.Neu@carlsbadca.gov; Gary.Barbano@carlsbadca.gov; info@peopleforponto.com

Dear Mayor Hall, Carlsbad City Council and California Coastal Commission:

I am informed that:

- Carlsbad must consider on Planning Area F at Ponto the need for a public park at Ponto as part of the Draft Local Coastal Program Amendment.
- There is no public park at Ponto even though City Park Standards requires a minimum of 6.5 acres of parkland for Ponto.
- There is a current 6.6 acre park deficit in Coastal Southwest quadrant of Carlsbad, (south of Palomar Airport Road and west of El Camino Real).
- There are no Coastal Parks in all of South Carlsbad. 64,000 South Carlsbad citizens have no Coastal Park.
- Ponto is at the center of a larger 6-mile stretch of coastline in that has no Coastal Parks.
- Ponto has a city documented 30 acre open-space standard deficit that a Coastal Park would help resolve.
- And most importantly, I am informed that the City is currently ignoring these issues and in the Draft Local Coastal Program Amendment is proposing to eliminate the last opportunity to create a much-needed Coastal Park at Ponto.

Accordingly, I am making it known that:

- ☒ I want the Draft Local Coastal Program Amendment to provide for a Coastal Park at Ponto
- ☒ I want the City to provide a true Citizen-based Park Planning process for Ponto
- ☒ I want the City of Carlsbad to budget money in their capital improvement program to purchase Planning Area F and build a park at Ponto to serve residents and visitors alike.
- ☒ I want to preserve what little Coastal Open Space Carlsbad has remaining for future generations and our visitor industry.
- ☒ I am **not** in favor of future residential development at Ponto, but think this last small amount of vacant Coastal land should be reserved for Coastal Recreation.

I request that my comments be put on record in the official public records for Planning Area F.

Thank you.

Sign:

Amber Jensen

Print Name:

Amber Jensen

Date:

1/29/2020

City, State:

Carlsbad, CA

Matt Hall@carlsbadca.gov; CityCouncil@carlsbadca.gov; Scott.Chadwick@carlsbadca.gov; Kyle.Lancaster@carlsbadca.gov; lisa.urbach@parks.ca.gov; Kathleen@carlsbad.org; mike.pacheco@carlsbadca.gov; gbuhr@coastal.ca.gov; cort.hitchens@coastal.ca.gov; Erin.Prahler@coastal.ca.gov; Don.Neu@carlsbadca.gov; Gary.Barberio@carlsbadca.gov; info@peopleforponto.com

Dear Mayor Hall, Carlsbad City Council and California Coastal Commission:

I am informed that:

- Carlsbad must consider on Planning Area F at Ponto the need for a public park at Ponto as part of the Draft Local Coastal Program Amendment.
- There is no public park at Ponto even though City Park Standards requires a minimum of 6.5 acres of parkland for Ponto.
- There is a current 6.6 acre park deficit in Coastal Southwest quadrant of Carlsbad, (south of Palomar Airport Road and west of El Camino Real).
- There are no Coastal Parks in all of South Carlsbad. 64,000 South Carlsbad citizens have no Coastal Park.
- Ponto is at the center of a larger 6-mile stretch of coastline in that has no Coastal Parks.
- Ponto has a city documented 30 acre open-space standard deficit that a Coastal Park would help resolve.
- And most importantly, I am informed that the City is currently ignoring these issues and in the Draft Local Coastal Program Amendment is proposing to eliminate the last opportunity to create a much-needed Coastal Park at Ponto.

Accordingly, I am making it known that:

- ☒ I want the Draft Local Coastal Program Amendment to provide for a Coastal Park at Ponto
- ☒ I want the City to provide a true Citizen-based Park Planning process for Ponto
- ☒ I want the City of Carlsbad to budget money in their capital improvement program to purchase Planning Area F and build a park at Ponto to serve residents and visitors alike.
- ☒ I want to preserve what little Coastal Open Space Carlsbad has remaining for future generations and our visitor industry.
- ☒ I am **not** in favor of future residential development at Ponto, but think this last small amount of vacant Coastal land should be reserved for Coastal Recreation.

☐ _____

I request that my comments be put on record in the official public records for Planning Area F.

Thank you.

Sign: _____

Print Name: _____

Date: _____

City, State: _____

Matt.Hall@carlsbadca.gov, CityCouncil@carlsbadca.gov, Scott.Chadwick@carlsbadca.gov, Kyle.Lancaster@carlsbadca.gov, Isa.urbach@parks.ca.gov,
Kathleen@carlsbad.org, mike.pacheco@carlsbadca.gov, gbuhr@coastal.ca.gov, cort.hitchens@coastal.ca.gov, Erin.Prahler@coastal.ca.gov,
Don.Neu@carlsbadca.gov, Gary.Barbano@carlsbadca.gov, info@peopleforponto.com

Dear Mayor Hall, Carlsbad City Council and California Coastal Commission:

I am informed that:

- Carlsbad must consider on Planning Area F at Ponto the need for a public park at Ponto as part of the Draft Local Coastal Program Amendment.
- There is no public park at Ponto even though City Park Standards requires a minimum of 6.5 acres of parkland for Ponto.
- There is a current 6.6 acre park deficit in Coastal Southwest quadrant of Carlsbad, (south of Palomar Airport Road and west of El Camino Real).
- There are no Coastal Parks in all of South Carlsbad. 64,000 South Carlsbad citizens have no Coastal Park.
- Ponto is at the center of a larger 6-mile stretch of coastline in that has no Coastal Parks.
- Ponto has a city documented 30 acre open-space standard deficit that a Coastal Park would help resolve.
- And most importantly, I am informed that the City is currently ignoring these issues and in the Draft Local Coastal Program Amendment is proposing to eliminate the last opportunity to create a much-needed Coastal Park at Ponto.

Accordingly, I am making it known that:

- ☒ I want the Draft Local Coastal Program Amendment to provide for a Coastal Park at Ponto
- ☒ I want the City to provide a true Citizen-based Park Planning process for Ponto
- ☒ I want the City of Carlsbad to budget money in their capital improvement program to purchase Planning Area F and build a park at Ponto to serve residents and visitors alike.
- ☒ I want to preserve what little Coastal Open Space Carlsbad has remaining for future generations and our visitor industry.
- ☒ I am not in favor of future residential development at Ponto, but think this last small amount of vacant Coastal land should be reserved for Coastal Recreation.

☐

I request that my comments be put on record in the official public records for Planning Area F.

Thank you.

Sign:

Print Name:

Date:

City, State:

Matt.Hall@carlsbadca.gov; CityCouncil@carlsbadca.gov; Scott.Chadwick@carlsbadca.gov; Kyle.Lancaster@carlsbadca.gov; lisa.urbach@parks.ca.gov; Kathleen@carlsbad.org; mike.pacheco@carlsbadca.gov; gbuhr@coastal.ca.gov; cort.hitchens@coastal.ca.gov; Erin.Prahler@coastal.ca.gov; Don.Neu@carlsbadca.gov; Gary.Barberio@carlsbadca.gov; info@peopleforponto.com

Dear Mayor Hall, Carlsbad City Council and California Coastal Commission:

I am informed that:

- Carlsbad must consider on Planning Area F at Ponto the need for a public park at Ponto as part of the Draft Local Coastal Program Amendment.
- There is no public park at Ponto even though City Park Standards requires a minimum of 6.5 acres of parkland for Ponto.
- There is a current 6.6 acre park deficit in Coastal Southwest quadrant of Carlsbad, (south of Palomar Airport Road and west of El Camino Real).
- There are no Coastal Parks in all of South Carlsbad. 64,000 South Carlsbad citizens have no Coastal Park.
- Ponto is at the center of a larger 6-mile stretch of coastline in that has no Coastal Parks.
- Ponto has a city documented 30 acre open-space standard deficit that a Coastal Park would help resolve.
- And most importantly, I am informed that the City is currently ignoring these issues and in the Draft Local Coastal Program Amendment is proposing to eliminate the last opportunity to create a much-needed Coastal Park at Ponto.

Accordingly, I am making it known that:

- ☒ I want the Draft Local Coastal Program Amendment to provide for a Coastal Park at Ponto
- ☒ I want the City to provide a true Citizen-based Park Planning process for Ponto
- ☒ I want the City of Carlsbad to budget money in their capital improvement program to purchase Planning Area F and build a park at Ponto to serve residents and visitors alike.
- ☒ I want to preserve what little Coastal Open Space Carlsbad has remaining for future generations and our visitor industry.
- ☒ I am **not** in favor of future residential development at Ponto, but think this last small amount of vacant Coastal land should be reserved for Coastal Recreation.

☐

I request that my comments be put on record in the official public records for Planning Area F.

Thank you.

Sign:



Print Name:

Dale Liao

Date:

1/29/2020

City, State:

Carlsbad, CA

Matt Hall@carlsbadca.gov; CityCouncil@carlsbadca.gov; Scott.Chadwick@carlsbadca.gov; Kyle.Lancaster@carlsbadca.gov; lisa.urbach@parks.ca.gov; Kathleen@carlsbad.org; mike.pacheco@carlsbadca.gov; gbuhr@coastal.ca.gov; cort.hitchens@coastal.ca.gov; Erin.Prahler@coastal.ca.gov; Don.Neu@carlsbadca.gov; Gary.Barbero@carlsbadca.gov; info@peopleforponto.com

People for Ponto

Develop Ponto Right

Re: Ponto Beach / Parks and Open Space Deficit

Dear Mayor Hall, Carlsbad City Council, and California Coastal Commission:

I am informed that there is a current 6.6 acre park deficit in Coastal Southwest quadrant of Carlsbad, (south of Palomar Airport Road and west of El Camino Real); that there is a 30 acre open-space deficit in Zone 9 (west of I-5 and south of Poinsettia) of the Growth Management Plan; that the City is not requiring developers to first look at non-residential reserve and parks in Planning Area F (the large, undeveloped area west of the railroad tracks, north of Avenida Encinas and south of Cape Rey Hotel); and most importantly, I am informed that the City Council is currently reviewing plans to build a high-density, residential community in Planning Area F, a location perfectly situated to remedy the above deficits.

Accordingly, I am requesting and making my position known that:

- ☒ I want the City of Carlsbad to build a park at Ponto to serve residents and visitors alike.
- ☒ I believe any and all development west of I-5 should be dependent on developers providing the required and currently missing 30 acres of open-space.
- ☒ I do not want high-density, residential development at Ponto.
- ☒ I do not consider the proposed Veteran's Park, located 6 miles from Ponto, a suitable alternative to a Coastal Park and open-space for Ponto / west of I-5.

☐

I thank you for your consideration!

Sign: 

Print Name: Sharm LaMart

Date: 10.25.18

Address: 3010 7th St W #305
West Fargo, ND 58078

Email to:

Matt.Hall@carlsbadca.gov; CityCouncil@carlsbadca.gov; gbuhr@coastal.ca.gov;

Erin.Prahler@coastal.ca.gov; info@peopleforponto.com

People for Ponto

Protecting Ponto Beach

Re: Ponto Beach / Parks and Open Space Deficit

Dear Mayor Hall, Carlsbad City Council, and California Coastal Commission:

I am informed that there is a current 6.6 acre park deficit in Coastal Southwest quadrant of Carlsbad, (south of Palomar Airport Road and west of El Camino Real); that there is a 30 acre open-space deficit in Zone 9 (west of I-5 and south of Poinsettia) of the Growth Management Plan; that the City is not requiring developers to first look at non-residential reserve and parks in Planning Area F (the large, undeveloped area west of the railroad tracks, north of Avenida Encinas and south of Cape Rey Hotel); and most importantly, I am informed that the City Council is currently reviewing plans to build a high-density, residential community in Planning Area F, a location perfectly situated to remedy the above deficits.

Accordingly, I am requesting and making my position known that:

- ☒ I want the City of Carlsbad to build a park at Ponto to serve residents and visitors alike.
- ☐ I believe any and all development west of I-5 should be dependent on developers providing the required and currently missing 30 acres of open-space.
- ☒ I do not want high-density, residential development at Ponto.
- ☐ I do not consider the proposed Veteran's Park, located 6 miles from Ponto, a suitable alternative to a Coastal Park and open-space for Ponto / west of I-5.
- ☐ _____

I thank you for your consideration!

Sign: _____

Print Name: _____

Date: _____

Address: _____

Email to:

Matt.Hall@carlsbadca.gov; CityCouncil@carlsbadca.gov; gbuhr@coastal.ca.gov;
Erin.Prahler@coastal.ca.gov; info@peopleforponto.com

People for Ponto

Dear Mayor Hall, Carlsbad City Council and California Coastal Commission:

I am informed that:

- Carlsbad must consider on Planning Area F at Ponto the need for a public park at Ponto as part of the Draft Local Coastal Program Amendment.
- There is no public park at Ponto even though City Park Standards requires a minimum of 6.5 acres of parkland for Ponto.
- There is a current 6.6 acre park deficit in Coastal Southwest quadrant of Carlsbad, (south of Palomar Airport Road and west of El Camino Real).
- There are no Coastal Parks in all of South Carlsbad. 64,000 South Carlsbad citizens have no Coastal Park.
- Ponto is at the center of a larger 6-mile stretch of coastline in that has no Coastal Parks.
- Ponto has a city documented 30 acre open-space standard deficit that a Coastal Park would help resolve.
- And most importantly, I am informed that the City is currently ignoring these issues and in the Draft Local Coastal Program Amendment is proposing to eliminate the last opportunity to create a much-needed Coastal Park at Ponto.

Accordingly, I am making it known that:

- ☒ I want the Draft Local Coastal Program Amendment to provide for a Coastal Park at Ponto
- ☒ I want the City to provide a true Citizen-based Park Planning process for Ponto
- ☒ I want the City of Carlsbad to budget money in their capital improvement program to purchase Planning Area F and build a park at Ponto to serve residents and visitors alike.
- ☒ I want to preserve what little Coastal Open Space Carlsbad has remaining for future generations and our visitor industry.
- ☒ I am **not** in favor of future residential development at Ponto, but think this last small amount of vacant Coastal land should be reserved for Coastal Recreation.

☐ _____

I request that my comments be put on record in the official public records for Planning Area F.

Thank you.

Sign: _____

Print Name: _____

Date: _____

City, State: _____

People for Ponto

Dear Mayor Hall, Carlsbad City Council and California Coastal Commission:

I am informed that:

- Carlsbad must consider on Planning Area F at Ponto the need for a public park at Ponto as part of the Draft Local Coastal Program Amendment.
- There is no public park at Ponto even though City Park Standards requires a minimum of 6.5 acres of parkland for Ponto.
- There is a current 6.6 acre park deficit in Coastal Southwest quadrant of Carlsbad, (south of Palomar Airport Road and west of El Camino Real).
- There are no Coastal Parks in all of South Carlsbad. 64,000 South Carlsbad citizens have no Coastal Park.
- Ponto is at the center of a larger 6-mile stretch of coastline in that has no Coastal Parks.
- Ponto has a city documented 30 acre open-space standard deficit that a Coastal Park would help resolve.
- And most importantly, I am informed that the City is currently ignoring these issues and in the Draft Local Coastal Program Amendment is proposing to eliminate the last opportunity to create a much-needed Coastal Park at Ponto.

Accordingly, I am making it known that:

- ☒ I want the Draft Local Coastal Program Amendment to provide for a Coastal Park at Ponto
- ☒ I want the City to provide a true Citizen-based Park Planning process for Ponto
- ☒ I want the City of Carlsbad to budget money in their capital improvement program to purchase Planning Area F and build a park at Ponto to serve residents and visitors alike.
- ☒ I want to preserve what little Coastal Open Space Carlsbad has remaining for future generations and our visitor industry.
- ☒ I am **not** in favor of future residential development at Ponto, but think this last small amount of vacant Coastal land should be reserved for Coastal Recreation.

☐ _____

I request that my comments be put on record in the official public records for Planning Area F.

Thank you.

Sign: _____

Print Name: _____

Date: _____

City, State: _____

People for Ponto

Re: Land Opportunity to Correct the Parks and Open Space Deficit at Ponto

Dear Mayor Hall, Carlsbad City Council, and California Coastal Commission:

I am informed that:

- 1) There is a current 6.6-acre park deficit in the Coastal Southwest quadrant of Carlsbad (south of Palomar Airport Road and west of El Camino Real), and that there are no Coastal Parks in all South Carlsbad and for a 4-6-mile section of San Diego County's coastline.
- 2) There is a 30-acre open-space deficit in Zone 9 (Ponto area - west of I-5 and south of Poinsettia).
- 3) The State and City of Carlsbad's Local Coastal Program (LCP) require that Planning Area F at Ponto (the 11-acre undeveloped area west of the railroad tracks, north of Avenida Encinas and south of Cape Rey Hotel) be considered as a public park for the benefit of Carlsbad residents and visitors.
- 4) And most importantly, I am informed that the 11-acre Planning Area F is NOW available for purchase.

Accordingly, I am making it known that:

- ☒ I want the City of Carlsbad to budget money in their capital improvement program to purchase Planning Area F and build a park at Ponto to serve residents and visitors alike.
- ☒ I want to preserve what little Coastal Open Space Carlsbad has remaining for future generations and our visitor industry.
- ☒ I am not in favor of future residential development at Ponto.
- ☐ _____

I request that my comments be put on record in the official public records for Planning Area F.

Thank you.

Sign: 

Print Name: Omar A. Muniz

Date: 26 Oct 2019

Address: 266 N El Camino Real
Ocean side, CA 92058

Email to: Matt.Hall@carlsbadca.gov; CityCouncil@carlsbadca.gov; Scott.Chadwick@carlsbadca.gov; Kyle.Lancaster@carlsbadca.gov; lisa.urbach@parks.ca.gov; Kathleen@carlsbad.org; mike.pacheco@carlsbadca.gov; gbuhr@coastal.ca.gov; cort.hitchens@coastal.ca.gov; Erin.Prahler@coastal.ca.gov; Don.Neu@carlsbadca.gov; Gary.Barberio@carlsbadca.gov; info@peopleforponto.com

People for Ponto

People for Ponto Real

Dear Mayor Hall, Carlsbad City Council and California Coastal Commission:

I am informed that:

- Carlsbad must consider on Planning Area F at Ponto the need for a public park at Ponto as part of the Draft Local Coastal Program Amendment.
- There is no public park at Ponto even though City Park Standards requires a minimum of 6.5 acres of parkland for Ponto.
- There is a current 6.6 acre park deficit in Coastal Southwest quadrant of Carlsbad, (south of Palomar Airport Road and west of El Camino Real).
- There are no Coastal Parks in all of South Carlsbad. 64,000 South Carlsbad citizens have no Coastal Park.
- Ponto is at the center of a larger 6-mile stretch of coastline in that has no Coastal Parks.
- Ponto has a city documented 30 acre open-space standard deficit that a Coastal Park would help resolve.
- And most importantly, I am informed that the City is currently ignoring these issues and in the Draft Local Coastal Program Amendment is proposing to eliminate the last opportunity to create a much-needed Coastal Park at Ponto.

Accordingly, I am making it known that:


- ☒ I want the Draft Local Coastal Program Amendment to provide for a Coastal Park at Ponto
- ☒ I want the City to provide a true Citizen-based Park Planning process for Ponto
- ☒ I want the City of Carlsbad to budget money in their capital improvement program to purchase Planning Area F and build a park at Ponto to serve residents and visitors alike.
- ☒ I want to preserve what little Coastal Open Space Carlsbad has remaining for future generations and our visitor industry.
- ☒ I am **not** in favor of future residential development at Ponto, but think this last small amount of vacant Coastal land should be reserved for Coastal Recreation.

☐

I request that my comments be put on record in the official public records for Planning Area F.

Thank you.

Sign:



Print Name:

Anthony Mann

Date:

1/29/20.

City, State:

Twine California

People for Ponto

Park on Ponto Road

Dear Mayor Hall, Carlsbad City Council and California Coastal Commission:

I am informed that:

- Carlsbad must consider on Planning Area F at Ponto the need for a public park at Ponto as part of the Draft Local Coastal Program Amendment.
- There is no public park at Ponto even though City Park Standards requires a minimum of 6.5 acres of parkland for Ponto.
- There is a current 6.6 acre park deficit in Coastal Southwest quadrant of Carlsbad, (south of Palomar Airport Road and west of El Camino Real).
- There are no Coastal Parks in all of South Carlsbad. 64,000 South Carlsbad citizens have no Coastal Park.
- Ponto is at the center of a larger 6-mile stretch of coastline in that has no Coastal Parks.
- Ponto has a city documented 30 acre open-space standard deficit that a Coastal Park would help resolve.
- And most importantly, I am informed that the City is currently ignoring these issues and in the Draft Local Coastal Program Amendment is proposing to eliminate the last opportunity to create a much-needed Coastal Park at Ponto.

Accordingly, I am making it known that:

- ☒ I want the Draft Local Coastal Program Amendment to provide for a Coastal Park at Ponto
- ☒ I want the City to provide a true Citizen-based Park Planning process for Ponto
- ☒ I want the City of Carlsbad to budget money in their capital improvement program to purchase Planning Area F and build a park at Ponto to serve residents and visitors alike.
- ☒ I want to preserve what little Coastal Open Space Carlsbad has remaining for future generations and our visitor industry.
- ☒ I am **not** in favor of future residential development at Ponto, but think this last small amount of vacant Coastal land should be reserved for Coastal Recreation.

☐ _____

I request that my comments be put on record in the official public records for Planning Area F.

Thank you.

Sign: _____

Print Name: _____

Date: _____

City, State: _____

Matt.Hall@carlsbadca.gov; CityCouncil@carlsbadca.gov; Scott.Chadwick@carlsbadca.gov; Kyle.Lancaster@carlsbadca.gov; lisa.urbach@parks.ca.gov; Kathleen@carlsbad.org; mike.pacheco@carlsbadca.gov; gbuhr@coastal.ca.gov; cort.hitchens@coastal.ca.gov; Erin.Prahler@coastal.ca.gov; Don.Neu@carlsbadca.gov; Gary.Barberio@carlsbadca.gov; info@peopleforponto.com

People for Ponto

Develop Ponto Right

Dear Mayor Hall, Carlsbad City Council and California Coastal Commission:

I am informed that:

- Carlsbad must consider on Planning Area F at Ponto the need for a public park at Ponto as part of the Draft Local Coastal Program Amendment.
- There is no public park at Ponto even though City Park Standards requires a minimum of 6.5 acres of parkland for Ponto.
- There is a current 6.6 acre park deficit in Coastal Southwest quadrant of Carlsbad, (south of Palomar Airport Road and west of El Camino Real).
- There are no Coastal Parks in all of South Carlsbad. 64,000 South Carlsbad citizens have no Coastal Park.
- Ponto is at the center of a larger 6-mile stretch of coastline in that has no Coastal Parks.
- Ponto has a city documented 30 acre open-space standard deficit that a Coastal Park would help resolve.
- And most importantly, I am informed that the City is currently ignoring these issues and in the Draft Local Coastal Program Amendment is proposing to eliminate the last opportunity to create a much-needed Coastal Park at Ponto.

Accordingly, I am making it known that:

- ☒ I want the Draft Local Coastal Program Amendment to provide for a Coastal Park at Ponto
- ☒ I want the City to provide a true Citizen-based Park Planning process for Ponto
- ☒ I want the City of Carlsbad to budget money in their capital improvement program to purchase Planning Area F and build a park at Ponto to serve residents and visitors alike.
- ☒ I want to preserve what little Coastal Open Space Carlsbad has remaining for future generations and our visitor industry.
- ☒ I am **not** in favor of future residential development at Ponto, but think this last small amount of vacant Coastal land should be reserved for Coastal Recreation.

☐ _____

I request that my comments be put on record in the official public records for Planning Area F.

Thank you.

Sign:



Print Name:

James G. Mullins

Date:

1-28-20

City, State:

Carlsbad CA 92011

People for Ponto

People for Ponto Reply

Dear Mayor Hall, Carlsbad City Council and California Coastal Commission:

I am informed that:

- Carlsbad must consider on Planning Area F at Ponto the need for a public park at Ponto as part of the Draft Local Coastal Program Amendment.
- There is no public park at Ponto even though City Park Standards requires a minimum of 6.5 acres of parkland for Ponto.
- There is a current 6.6 acre park deficit in Coastal Southwest quadrant of Carlsbad, (south of Palomar Airport Road and west of El Camino Real).
- There are no Coastal Parks in all of South Carlsbad. 64,000 South Carlsbad citizens have no Coastal Park.
- Ponto is at the center of a larger 6-mile stretch of coastline in that has no Coastal Parks.
- Ponto has a city documented 30 acre open-space standard deficit that a Coastal Park would help resolve.
- And most importantly, I am informed that the City is currently ignoring these issues and in the Draft Local Coastal Program Amendment is proposing to eliminate the last opportunity to create a much-needed Coastal Park at Ponto.

Accordingly, I am making it known that:

- ☒ I want the Draft Local Coastal Program Amendment to provide for a Coastal Park at Ponto
- ☒ I want the City to provide a true Citizen-based Park Planning process for Ponto
- ☒ I want the City of Carlsbad to budget money in their capital improvement program to purchase Planning Area F and build a park at Ponto to serve residents and visitors alike.
- ☒ I want to preserve what little Coastal Open Space Carlsbad has remaining for future generations and our visitor industry.
- ☒ I am **not** in favor of future residential development at Ponto, but think this last small amount of vacant Coastal land should be reserved for Coastal Recreation.

☐ _____

I request that my comments be put on record in the official public records for Planning Area F.

Thank you.

Sign: _____

Print Name: _____

Date: _____

City, State: _____

Matt.Hall@carlsbadca.gov; CityCouncil@carlsbadca.gov; Scott.Chadwick@carlsbadca.gov; Kyle.Lancaster@carlsbadca.gov; llsa.urbach@parks.ca.gov; Kathleen@carlsbad.org; mike.pacheco@carlsbadca.gov; gbuhr@coastal.ca.gov; cort.hitchens@coastal.ca.gov; Erin.Praher@coastal.ca.gov; Don.Neu@carlsbadca.gov; Gary.Barberio@carlsbadca.gov; info@peopleforponto.com

People for Ponto

Drive up Ponto Right

Dear Mayor Hall, Carlsbad City Council and California Coastal Commission:

I am informed that:

- Carlsbad must consider on Planning Area F at Ponto the need for a public park at Ponto as part of the Draft Local Coastal Program Amendment.
- There is no public park at Ponto even though City Park Standards requires a minimum of 6.5 acres of parkland for Ponto.
- There is a current 6.6 acre park deficit in Coastal Southwest quadrant of Carlsbad, (south of Palomar Airport Road and west of El Camino Real).
- There are no Coastal Parks in all of South Carlsbad. 64,000 South Carlsbad citizens have no Coastal Park.
- Ponto is at the center of a larger 6-mile stretch of coastline in that has no Coastal Parks.
- Ponto has a city documented 30 acre open-space standard deficit that a Coastal Park would help resolve.
- And most importantly, I am informed that the City is currently ignoring these issues and in the Draft Local Coastal Program Amendment is proposing to eliminate the last opportunity to create a much-needed Coastal Park at Ponto.

Accordingly, I am making it known that:

- ☒ I want the Draft Local Coastal Program Amendment to provide for a Coastal Park at Ponto
- ☒ I want the City to provide a true Citizen-based Park Planning process for Ponto
- ☒ I want the City of Carlsbad to budget money in their capital improvement program to purchase Planning Area F and build a park at Ponto to serve residents and visitors alike.
- ☒ I want to preserve what little Coastal Open Space Carlsbad has remaining for future generations and our visitor industry.
- ☒ I am **not** in favor of future residential development at Ponto, but think this last small amount of vacant Coastal land should be reserved for Coastal Recreation.

☐ _____

I request that my comments be put on record in the official public records for Planning Area F.

Thank you.

Sign:

Sheri Melendez-Klemmer

Print Name:

Sheri-Melendez-Klemmer

Date:

1/28/2020

City, State:

Carlsbad, CA 92009

People for Ponto

Develop Ponto Park

Dear Mayor Hall, Carlsbad City Council and California Coastal Commission:

I am informed that:

- Carlsbad must consider on Planning Area F at Ponto the need for a public park at Ponto as part of the Draft Local Coastal Program Amendment.
- There is no public park at Ponto even though City Park Standards requires a minimum of 6.5 acres of parkland for Ponto.
- There is a current 6.6 acre park deficit in Coastal Southwest quadrant of Carlsbad, (south of Palomar Airport Road and west of El Camino Real).
- There are no Coastal Parks in all of South Carlsbad. 64,000 South Carlsbad citizens have no Coastal Park.
- Ponto is at the center of a larger 6-mile stretch of coastline in that has no Coastal Parks.
- Ponto has a city documented 30 acre open-space standard deficit that a Coastal Park would help resolve.
- And most importantly, I am informed that the City is currently ignoring these issues and in the Draft Local Coastal Program Amendment is proposing to eliminate the last opportunity to create a much-needed Coastal Park at Ponto.

Accordingly, I am making it known that:

- ☒ I want the Draft Local Coastal Program Amendment to provide for a Coastal Park at Ponto
- ☒ I want the City to provide a true Citizen-based Park Planning process for Ponto
- ☒ I want the City of Carlsbad to budget money in their capital improvement program to purchase Planning Area F and build a park at Ponto to serve residents and visitors alike.
- ☒ I want to preserve what little Coastal Open Space Carlsbad has remaining for future generations and our visitor industry.
- ☒ I am **not** in favor of future residential development at Ponto, but think this last small amount of vacant Coastal land should be reserved for Coastal Recreation.

☐ _____

I request that my comments be put on record in the official public records for Planning Area F.

Thank you.

Sign: _____

Print Name: _____

Date: _____

City, State: _____

Matt.Hall@carlsbadca.gov; CityCouncil@carlsbadca.gov; Scott.Chadwick@carlsbadca.gov; Kyle.Lancaster@carlsbadca.gov; lisa.urbach@parks.ca.gov; Kathleen@carlsbad.org; mike.pacheco@carlsbadca.gov; gbuhr@coastal.ca.gov; cort.hitchens@coastal.ca.gov; Erin.Prahler@coastal.ca.gov; Don.Neu@carlsbadca.gov; Gary.Barberio@carlsbadca.gov; info@peopleforponto.com

People for Ponto

Develop Ponto Right

Dear Mayor Hall, Carlsbad City Council and California Coastal Commission:

I am informed that:

- Carlsbad must consider on Planning Area F at Ponto the need for a public park at Ponto as part of the Draft Local Coastal Program Amendment.
- There is no public park at Ponto even though City Park Standards requires a minimum of 6.5 acres of parkland for Ponto.
- There is a current 6.6 acre park deficit in Coastal Southwest quadrant of Carlsbad, (south of Palomar Airport Road and west of El Camino Real).
- There are no Coastal Parks in all of South Carlsbad. 64,000 South Carlsbad citizens have no Coastal Park.
- Ponto is at the center of a larger 6-mile stretch of coastline in that has no Coastal Parks.
- Ponto has a city documented 30 acre open-space standard deficit that a Coastal Park would help resolve.
- And most importantly, I am informed that the City is currently ignoring these issues and in the Draft Local Coastal Program Amendment is proposing to eliminate the last opportunity to create a much-needed Coastal Park at Ponto.

Accordingly, I am making it known that:

- ☒ I want the Draft Local Coastal Program Amendment to provide for a Coastal Park at Ponto
- ☒ I want the City to provide a true Citizen-based Park Planning process for Ponto
- ☒ I want the City of Carlsbad to budget money in their capital improvement program to purchase Planning Area F and build a park at Ponto to serve residents and visitors alike.
- ☒ I want to preserve what little Coastal Open Space Carlsbad has remaining for future generations and our visitor industry.
- ☒ I am **not** in favor of future residential development at Ponto, but think this last small amount of vacant Coastal land should be reserved for Coastal Recreation.

☐ _____

I request that my comments be put on record in the official public records for Planning Area F.

Thank you.

Sign: _____

Print Name: _____

Date: _____

City, State: _____

Matt.Hall@carlsbadca.gov; CityCouncil@carlsbadca.gov; Scott.Chadwick@carlsbadca.gov; Kyle.Lancaster@carlsbadca.gov; Ilisa.urbach@parks.ca.gov; Kathleen@carlsbad.org; mike.pacheco@carlsbadca.gov; gbuhr@coastal.ca.gov; cort.hitchens@coastal.ca.gov; Erin.Prahler@coastal.ca.gov; Don.Neu@carlsbadca.gov; Gary.Barberio@carlsbadca.gov; info@peopleforponto.com

People for Ponto

Revival Ponto Beach

Dear Mayor Hall, Carlsbad City Council and California Coastal Commission:

I am informed that:

- Carlsbad must consider on Planning Area F at Ponto the need for a public park at Ponto as part of the Draft Local Coastal Program Amendment.
- There is no public park at Ponto even though City Park Standards requires a minimum of 6.5 acres of parkland for Ponto.
- There is a current 6.6 acre park deficit in Coastal Southwest quadrant of Carlsbad, (south of Palomar Airport Road and west of El Camino Real).
- There are no Coastal Parks in all of South Carlsbad. 64,000 South Carlsbad citizens have no Coastal Park.
- Ponto is at the center of a larger 6-mile stretch of coastline in that has no Coastal Parks.
- Ponto has a city documented 30 acre open-space standard deficit that a Coastal Park would help resolve.
- And most importantly, I am informed that the City is currently ignoring these issues and in the Draft Local Coastal Program Amendment is proposing to eliminate the last opportunity to create a much-needed Coastal Park at Ponto.

Accordingly, I am making it known that:

- ☒ I want the Draft Local Coastal Program Amendment to provide for a Coastal Park at Ponto
- ☒ I want the City to provide a true Citizen-based Park Planning process for Ponto
- ☒ I want the City of Carlsbad to budget money in their capital improvement program to purchase Planning Area F and build a park at Ponto to serve residents and visitors alike.
- ☒ I want to preserve what little Coastal Open Space Carlsbad has remaining for future generations and our visitor industry.
- ☒ I am **not** in favor of future residential development at Ponto, but think this last small amount of vacant Coastal land should be reserved for Coastal Recreation.

☐ _____

I request that my comments be put on record in the official public records for Planning Area F.

Thank you.

Sign: _____

Print Name: _____

Date: _____

City, State: _____

Matt.Hall@carlsbadca.gov; CityCouncil@carlsbadca.gov; Scott.Chadwick@carlsbadca.gov; Kyle.Lancaster@carlsbadca.gov; lisa.urbach@parks.ca.gov; Kathleen@carlsbad.org; mike.pacheco@carlsbadca.gov; gbuhr@coastal.ca.gov; cort.hitchens@coastal.ca.gov; Erin.Praher@coastal.ca.gov; Don.Neu@carlsbadca.gov; Gary.Barberlo@carlsbadca.gov; info@peopleforponto.com

People for Ponto

People for Ponto Request

Dear Mayor Hall, Carlsbad City Council and California Coastal Commission:

I am informed that:

- Carlsbad must consider on Planning Area F at Ponto the need for a public park at Ponto as part of the Draft Local Coastal Program Amendment.
- There is no public park at Ponto even though City Park Standards requires a minimum of 6.5 acres of parkland for Ponto.
- There is a current 6.6 acre park deficit in Coastal Southwest quadrant of Carlsbad, (south of Palomar Airport Road and west of El Camino Real).
- There are no Coastal Parks in all of South Carlsbad. 64,000 South Carlsbad citizens have no Coastal Park.
- Ponto is at the center of a larger 6-mile stretch of coastline in that has no Coastal Parks.
- Ponto has a city documented 30 acre open-space standard deficit that a Coastal Park would help resolve.
- And most importantly, I am informed that the City is currently ignoring these issues and in the Draft Local Coastal Program Amendment is proposing to eliminate the last opportunity to create a much-needed Coastal Park at Ponto.

Accordingly, I am making it known that:

- ☒ I want the Draft Local Coastal Program Amendment to provide for a Coastal Park at Ponto
- ☒ I want the City to provide a true Citizen-based Park Planning process for Ponto
- ☒ I want the City of Carlsbad to budget money in their capital improvement program to purchase Planning Area F and build a park at Ponto to serve residents and visitors alike.
- ☒ I want to preserve what little Coastal Open Space Carlsbad has remaining for future generations and our visitor industry.
- ☒ I am **not** in favor of future residential development at Ponto, but think this last small amount of vacant Coastal land should be reserved for Coastal Recreation.

☐ _____

I request that my comments be put on record in the official public records for Planning Area F.

Thank you.

Sign: _____

Print Name: _____

Date: _____

City, State: _____

Matt.Hall@carlsbadca.gov; CityCouncil@carlsbadca.gov; Scott.Chadwick@carlsbadca.gov; Kyle.Lancaster@carlsbadca.gov; lisa.urbach@parks.ca.gov; Kathleen@carlsbad.org; mike.pacheco@carlsbadca.gov; gbuhr@coastal.ca.gov; cort.hitchens@coastal.ca.gov; Erin.Prahler@coastal.ca.gov; Don.Neu@carlsbadca.gov; Gary.Barberio@carlsbadca.gov; info@peopleforponto.com

People for Ponto

People for Ponto Request

Dear Mayor Hall, Carlsbad City Council and California Coastal Commission:

I am informed that:

- Carlsbad must consider on Planning Area F at Ponto the need for a public park at Ponto as part of the Draft Local Coastal Program Amendment.
- There is no public park at Ponto even though City Park Standards requires a minimum of 6.5 acres of parkland for Ponto.
- There is a current 6.6 acre park deficit in Coastal Southwest quadrant of Carlsbad, (south of Palomar Airport Road and west of El Camino Real).
- There are no Coastal Parks in all of South Carlsbad. 64,000 South Carlsbad citizens have no Coastal Park.
- Ponto is at the center of a larger 6-mile stretch of coastline in that has no Coastal Parks.
- Ponto has a city documented 30 acre open-space standard deficit that a Coastal Park would help resolve.
- And most importantly, I am informed that the City is currently ignoring these issues and in the Draft Local Coastal Program Amendment is proposing to eliminate the last opportunity to create a much-needed Coastal Park at Ponto.

Accordingly, I am making it known that:

- ☒ I want the Draft Local Coastal Program Amendment to provide for a Coastal Park at Ponto
- ☒ I want the City to provide a true Citizen-based Park Planning process for Ponto
- ☒ I want the City of Carlsbad to budget money in their capital improvement program to purchase Planning Area F and build a park at Ponto to serve residents and visitors alike.
- ☒ I want to preserve what little Coastal Open Space Carlsbad has remaining for future generations and our visitor industry.
- ☒ I am **not** in favor of future residential development at Ponto, but think this last small amount of vacant Coastal land should be reserved for Coastal Recreation.

☐ _____

I request that my comments be put on record in the official public records for Planning Area F.

Thank you.

Sign: _____

Print Name: _____

Date: _____

City, State: _____

People for Ponto

Develop Ponto Park

Dear Mayor Hall, Carlsbad City Council and California Coastal Commission:

I am informed that:

- Carlsbad must consider on Planning Area F at Ponto the need for a public park at Ponto as part of the Draft Local Coastal Program Amendment.
- There is no public park at Ponto even though City Park Standards requires a minimum of 6.5 acres of parkland for Ponto.
- There is a current 6.6 acre park deficit in Coastal Southwest quadrant of Carlsbad, (south of Palomar Airport Road and west of El Camino Real).
- There are no Coastal Parks in all of South Carlsbad. 64,000 South Carlsbad citizens have no Coastal Park.
- Ponto is at the center of a larger 6-mile stretch of coastline in that has no Coastal Parks.
- Ponto has a city documented 30 acre open-space standard deficit that a Coastal Park would help resolve.
- And most importantly, I am informed that the City is currently ignoring these issues and in the Draft Local Coastal Program Amendment is proposing to eliminate the last opportunity to create a much-needed Coastal Park at Ponto.

Accordingly, I am making it known that:

- ☒ I want the Draft Local Coastal Program Amendment to provide for a Coastal Park at Ponto
- ☒ I want the City to provide a true Citizen-based Park Planning process for Ponto
- ☒ I want the City of Carlsbad to budget money in their capital improvement program to purchase Planning Area F and build a park at Ponto to serve residents and visitors alike.
- ☒ I want to preserve what little Coastal Open Space Carlsbad has remaining for future generations and our visitor industry.
- ☒ I am **not** in favor of future residential development at Ponto, but think this last small amount of vacant Coastal land should be reserved for Coastal Recreation.

☐ _____

I request that my comments be put on record in the official public records for Planning Area F.

Thank you.

Sign:

Paul J. Marlowitz

Print Name:

Paul J. Marlowitz

Date:

28 Jan 20

City, State:

Carlsbad, CA 92011

People for Ponto

Develop Ponto Right

Dear Mayor Hall, Carlsbad City Council and California Coastal Commission:

I am informed that:

- Carlsbad must consider on Planning Area F at Ponto the need for a public park at Ponto as part of the Draft Local Coastal Program Amendment.
- There is no public park at Ponto even though City Park Standards requires a minimum of 6.5 acres of parkland for Ponto.
- There is a current 6.6 acre park deficit in Coastal Southwest quadrant of Carlsbad, (south of Palomar Airport Road and west of El Camino Real).
- There are no Coastal Parks in all of South Carlsbad. 64,000 South Carlsbad citizens have no Coastal Park.
- Ponto is at the center of a larger 6-mile stretch of coastline in that has no Coastal Parks.
- Ponto has a city documented 30 acre open-space standard deficit that a Coastal Park would help resolve.
- And most importantly, I am informed that the City is currently ignoring these issues and in the Draft Local Coastal Program Amendment is proposing to eliminate the last opportunity to create a much-needed Coastal Park at Ponto.

Accordingly, I am making it known that:

- ☒ I want the Draft Local Coastal Program Amendment to provide for a Coastal Park at Ponto
- ☒ I want the City to provide a true Citizen-based Park Planning process for Ponto
- ☒ I want the City of Carlsbad to budget money in their capital improvement program to purchase Planning Area F and build a park at Ponto to serve residents and visitors alike.
- ☒ I want to preserve what little Coastal Open Space Carlsbad has remaining for future generations and our visitor industry.
- ☒ I am **not** in favor of future residential development at Ponto, but think this last small amount of vacant Coastal land should be reserved for Coastal Recreation.

☐ _____

I request that my comments be put on record in the official public records for Planning Area F.

Thank you.

Sign: _____

Print Name: _____

Date: _____

City, State: _____

People for Ponto

Open Space Planning Board

Dear Mayor Hall, Carlsbad City Council and California Coastal Commission:

I am informed that:

- Carlsbad must consider on Planning Area F at Ponto the need for a public park at Ponto as part of the Draft Local Coastal Program Amendment.
- There is no public park at Ponto even though City Park Standards requires a minimum of 6.5 acres of parkland for Ponto.
- There is a current 6.6 acre park deficit in Coastal Southwest quadrant of Carlsbad, (south of Palomar Airport Road and west of El Camino Real).
- There are no Coastal Parks in all of South Carlsbad. 64,000 South Carlsbad citizens have no Coastal Park.
- Ponto is at the center of a larger 6-mile stretch of coastline in that has no Coastal Parks.
- Ponto has a city documented 30 acre open-space standard deficit that a Coastal Park would help resolve.
- And most importantly, I am informed that the City is currently ignoring these issues and in the Draft Local Coastal Program Amendment is proposing to eliminate the last opportunity to create a much-needed Coastal Park at Ponto.

Accordingly, I am making it known that:

- ☒ I want the Draft Local Coastal Program Amendment to provide for a Coastal Park at Ponto
- ☒ I want the City to provide a true Citizen-based Park Planning process for Ponto
- ☒ I want the City of Carlsbad to budget money in their capital improvement program to purchase Planning Area F and build a park at Ponto to serve residents and visitors alike.
- ☒ I want to preserve what little Coastal Open Space Carlsbad has remaining for future generations and our visitor industry.
- ☒ I am **not** in favor of future residential development at Ponto, but think this last small amount of vacant Coastal land should be reserved for Coastal Recreation.

☐ _____

I request that my comments be put on record in the official public records for Planning Area F.

Thank you.

Sign:

Print Name:

Date:

City, State:

Barbara Mead
Barbara Mead
Jan 28, 2020
Carlsbad CA

People for Ponto

Develop Ponto Right

Re: Ponto Beach / Parks and Open Space Deficit

Dear Mayor Hall, Carlsbad City Council and California Coastal Commission:

I am informed that there is a current 6.6 acre park deficit in Coastal Southwest quadrant of Carlsbad, (south of Palomar Airport Road and west of El Camino Real); that there is a 30 acre open-space deficit in Zone 9 (west of I-5 and south of Poinsettia) of the Growth Management Plan; that the City is not requiring developers to first look at non-residential reserve and parks in Planning Area F (the large, undeveloped area west of the railroad tracks, north of Avenida Encinas and south of Cape Rey Hotel); and most importantly, I am informed that the City Council is currently reviewing plans to build a high-density, residential community in Planning Area F, a location perfectly situated to remedy the above deficits.

Accordingly, I am requesting and making my position known that:

☒ I want the City of Carlsbad to build a park at Ponto to serve residents and visitors alike.

☒ I believe any and all development west of I-5 should be dependent on developers providing the required and currently missing 30 acres of open-space.

☒ I do not want high-density, residential development at Ponto.

☒ I do not consider the proposed Veteran's Park, located 6 miles from Ponto, a suitable alternative to a Coastal Park and open-space for Ponto / west of I-5

☐ Please value and elevate
the voices of the community.

This area could be a crown jewel
just like PowerHouse Park in Del Mar.

Thank you for your consideration!

Sign:



Print Name:

Lisa McKethan

Date:

10/4/18

Address:

1343 FOREST AVE
92008

People For Ponto

Re: Land Opportunity to Correct the Parks and Open Space Deficit at Ponto

Dear Mayor Hall, Carlsbad City Council, and California Coastal Commission:

I am informed that:

- 1) There is a current 6.6-acre park deficit in the Coastal Southwest quadrant of Carlsbad (south of Palomar Airport Road and west of El Camino Real), and that there are no Coastal Parks in all South Carlsbad and for a 4-6-mile section of San Diego County's coastline.
- 2) There is a 30-acre open-space deficit in Zone 9 (Ponto area - west of I-5 and south of Poinsettia).
- 3) The State and City of Carlsbad's Local Coastal Program (LCP) require that Planning Area F at Ponto (the 11-acre undeveloped area west of the railroad tracks, north of Avenida Encinas and south of Cape Rey Hotel) be considered as a public park for the benefit of Carlsbad residents and visitors.
- 4) And most importantly, I am informed that the 11-acre Planning Area F is NOW available for purchase.

Accordingly, I am making it known that:

- ☒ I want the City of Carlsbad to budget money in their capital improvement program to purchase Planning Area F and build a park at Ponto to serve residents and visitors alike.
- ☒ I want to preserve what little Coastal Open Space Carlsbad has remaining for future generations and our visitor industry.
- ☒ I am not in favor of future residential development at Ponto.
- ☐ _____

I request that my comments be put on record in the official public records for Planning Area F.

Thank you.

Sign:

R. Matthews

Print Name:

Raegan Matthews

Date:

10/26/19

Address:

7509 Solano Street
Carlsbad, CA 92009

Email to: Matt.Hall@carlsbadca.gov; CityCouncil@carlsbadca.gov; Scott.Chadwick@carlsbadca.gov; Kyle.Lancaster@carlsbadca.gov; lisa.urbach@parks.ca.gov; Kathleen@carlsbad.org; mike.pacheco@carlsbadca.gov; gbuhr@coastal.ca.gov; cort.hitchens@coastal.ca.gov; Erin.Prahler@coastal.ca.gov; Don.Neu@carlsbadca.gov; Gary.Barberio@carlsbadca.gov; info@peopleforponto.com

People for Ponto

Develop Ponto Right

Re: Ponto Beach / Parks and Open Space Deficit

Dear Mayor Hall, Carlsbad City Council and California Coastal Commission:

I am informed that there is a current 6.6 acre park deficit in Coastal Southwest quadrant of Carlsbad, (south of Palomar Airport Road and west of El Camino Real); that there is a 30 acre open-space deficit in Zone 9 (west of I-5 and south of Poinsettia) of the Growth Management Plan; that the City is not requiring developers to first look at non-residential reserve and parks in Planning Area F (the large, undeveloped area west of the railroad tracks, north of Avenida Encinas and south of Cape Rey Hotel); and most importantly, I am informed that the City Council is currently reviewing plans to build a high-density, residential community in Planning Area F, a location perfectly situated to remedy the above deficits.

Accordingly, I am requesting and making my position known that:

- ☒ I want the City of Carlsbad to build a park at Ponto to serve residents and visitors alike. - *social atmosphere, organized sports fields, safe zone for kids, families,*
- ☒ I believe any and all development west of I-5 should be dependent on developers providing the required and currently missing 30 acres of open-space.
- ☒ I do not want high-density, residential development at Ponto. - *inconsistent*
- ☒ I do not consider the proposed Veteran's Park, located 6 miles from Ponto, a suitable alternative to a Coastal Park and open-space for Ponto / west of I-5
- ☒ *local enforcement of laws; no response common result when calling for police help*

Thank you for your consideration!

Sign: CMcLarty
Print Name: CMcLarty
Date: 10-4-18
Address: 7337 Seafarer Pl
92011

People for Ponto

Develop Ponto Right

Re: Ponto Beach / Parks and Open Space Deficit

Dear Mayor Hall, Carlsbad City Council and California Coastal Commission:

I am informed that there is a current 6.6 acre park deficit in Coastal Southwest quadrant of Carlsbad, (south of Palomar Airport Road and west of El Camino Real); that there is a 30 acre open-space deficit in Zone 9 (west of I-5 and south of Poinsettia) of the Growth Management Plan; that the City is not requiring developers to first look at non-residential reserve and parks in Planning Area F (the large, undeveloped area west of the railroad tracks, north of Avenida Encinas and south of Cape Rey Hotel); and most importantly, I am informed that the City Council is currently reviewing plans to build a high-density, residential community in Planning Area F, a location perfectly situated to remedy the above deficits.

Accordingly, I am requesting and making my position known that:

☒ I want the City of Carlsbad to build a park at Ponto to serve residents and visitors alike.

☒ I believe any and all development west of I-5 should be dependent on developers providing the required and currently missing 30 acres of open-space.

☒ I do not want high-density, residential development at Ponto.

☒ I do not consider the proposed Veteran's Park, located 6 miles from Ponto, a suitable alternative to a Coastal Park and open-space for Ponto / west of I-5

☒ Restaurant with ocean views.

Thank you for your consideration!

Sign:

Julia M. Merkel

Print Name:

Julia M. Merkel

Date:

Oct. 4, 2018

Address:

524 Rudder Ave
Carlsbad, Ca 92011

People for Ponto

Develop Ponto Right

Re: Ponto Beach / Parks and Open Space Deficit

Dear Mayor Hall, Carlsbad City Council, and California Coastal Commission:

I am informed that there is a current 6.6 acre park deficit in Coastal Southwest quadrant of Carlsbad, (south of Palomar Airport Road and west of El Camino Real); that there is a 30 acre open-space deficit in Zone 9 (west of I-5 and south of Poinsettia) of the Growth Management Plan; that the City is not requiring developers to first look at non-residential reserve and parks in Planning Area F (the large, undeveloped area west of the railroad tracks, north of Avenida Encinas and south of Cape Rey Hotel); and most importantly, I am informed that the City Council is currently reviewing plans to build a high-density, residential community in Planning Area F, a location perfectly situated to remedy the above deficits.

Accordingly, I am requesting and making my position known that:

- ☒ I want the City of Carlsbad to build a park at Ponto to serve residents and visitors alike.
- ☒ I believe any and all development west of I-5 should be dependent on developers providing the required and currently missing 30 acres of open-space.
- ☒ I do not want high-density, residential development at Ponto.
- ☒ I do not consider the proposed Veteran's Park, located 6 miles from Ponto, a suitable alternative to a Coastal Park and open-space for Ponto / west of I-5.

☐ I don't want to see condos
on the beach when I go to CA

I thank you for your consideration!

Sign: Cynthia Miller

Print Name: Cynthia Miller

Date: 10 17-18

Address: 2609 Richards Dr.
Waco, TX 76710

Email to:

Matt.Hall@carlsbadca.gov; CityCouncil@carlsbadca.gov; gbuhr@coastal.ca.gov;

Erin.Prahler@coastal.ca.gov; info@peopleforponto.com

People for Ponto

Re: Ponto Beach / Parks and Open Space Deficit

Dear Mayor Hall, Carlsbad City Council, and California Coastal Commission:

I am informed that there is a current 6.6 acre park deficit in Coastal Southwest quadrant of Carlsbad, (south of Palomar Airport Road and west of El Camino Real); that there is a 30 acre open-space deficit in Zone 9 (west of I-5 and south of Poinsettia) of the Growth Management Plan; that the City is not requiring developers to first look at non-residential reserve and parks in Planning Area F (the large, undeveloped area west of the railroad tracks, north of Avenida Encinas and south of Cape Rey Hotel); and most importantly, I am informed that the City Council is currently reviewing plans to build a high-density, residential community in Planning Area F, a location perfectly situated to remedy the above deficits.

Accordingly, I am requesting and making my position known that:

- ☒ I want the City of Carlsbad to build a park at Ponto to serve residents and visitors alike.
- ☒ I believe any and all development west of I-5 should be dependent on developers providing the required and currently missing 30 acres of open-space.
- ☒ I do not want high-density, residential development at Ponto.
- ☒ I do not consider the proposed Veteran's Park, located 6 miles from Ponto, a suitable alternative to a Coastal Park and open-space for Ponto / west of I-5.

☐

I thank you for your consideration!

Sign:

Richard M. Marshall

Print Name:

Richard M. Marshall

Date:

OCT. 19, 2018

Address:

922 ROSEMARY AVE. CARLSBAD 92011

Email to:

Matt.Hall@carlsbadca.gov; CityCouncil@carlsbadca.gov; gbuhr@coastal.ca.gov;
info@peopleforponto.com

People for Ponto

Re: Ponto Beach / Parks and Open Space Deficit

Dear Mayor Hall, Carlsbad City Council, and California Coastal Commission:

I am informed that there is a current 6.6 acre park deficit in Coastal Southwest quadrant of Carlsbad, (south of Palomar Airport Road and west of El Camino Real); that there is a 30 acre open-space deficit in Zone 9 (west of I-5 and south of Poinsettia) of the Growth Management Plan; that the City is not requiring developers to first look at non-residential reserve and parks in Planning Area F (the large, undeveloped area west of the railroad tracks, north of Avenida Encinas and south of Cape Rey Hotel); and most importantly, I am informed that the City Council is currently reviewing plans to build a high-density, residential community in Planning Area F, a location perfectly situated to remedy the above deficits.

Accordingly, I am requesting and making my position known that:

- ☒ I want the City of Carlsbad to build a park at Ponto to serve residents and visitors alike.
- ☒ I believe any and all development west of I-5 should be dependent on developers providing the required and currently missing 30 acres of open-space.
- ☒ I do not want high-density, residential development at Ponto.
- ☒ I do not consider the proposed Veteran's Park, located 6 miles from Ponto, a suitable alternative to a Coastal Park and open-space for Ponto / west of I-5.
- ☒ YOU CAN'T GET IT BACK ONCE IT'S GONE. PLEASE

THINK WISELY ABOUT THIS LAST PREVIOUS COASTAL

AREA IN NORTH COUNTY & CARLSBAD HAVE A LOT QUALITY OF LIFE

I thank you for your consideration!

Sign: Beverly Marshall

Print Name: Beverly Marshall

Date: 10/19/18

Address: 922 Rosemary Avenue
Carlsbad 92011

Email to:

Matt Hall@carlsbadca.gov; CityCouncil@carlsbadca.gov; gbuhr@coastal.ca.gov;
info@peopleforponto.com

People for Ponto

Re: Ponto Beach / Parks and Open Space Deficit

Dear Mayor Hall, Carlsbad City Council, and California Coastal Commission:

I am informed that there is a current 6.6 acre park deficit in Coastal Southwest quadrant of Carlsbad, (south of Palomar Airport Road and west of El Camino Real); that there is a 30 acre open-space deficit in Zone 9 (west of I-5 and south of Poinsettia) of the Growth Management Plan; that the City is not requiring developers to first look at non-residential reserve and parks in Planning Area F (the large, undeveloped area west of the railroad tracks, north of Avenida Encinas and south of Cape Rey Hotel); and most importantly, I am informed that the City Council is currently reviewing plans to build a high-density, residential community in Planning Area F, a location perfectly situated to remedy the above deficits.

Accordingly, I am requesting and making my position known that:

- ☒ I want the City of Carlsbad to build a park at Ponto to serve residents and visitors alike.
- ☒ I believe any and all development west of I-5 should be dependent on developers providing the required and currently missing 30 acres of open-space.
- ☒ I do not want high-density, residential development at Ponto.
- ☒ I do not consider the proposed Veteran's Park, located 6 miles from Ponto, a suitable alternative to a Coastal Park and open-space for Ponto / west of I-5.

Really!!
☐ LAST BLUFF PROPERTY NEEDS
TO BE LIKE DEL MAR ⇒ BLUE PARK.
THIS IS IT CARLSBAD! DON'T BLOW IT!!

I thank you for your consideration!

Sign:

Print Name:

Date:

Address:

Ken Miller

Ken Miller

10/20/2018

525 STERN WAY
CARLSBAD CA 92011

Email to:

Matt.Hall@carlsbadca.gov; CityCouncil@carlsbadca.gov; gbuhr@coastal.ca.gov;
Erin.Prahler@coastal.ca.gov; info@peopleforponto.com

People for Ponto

Re: Land Opportunity to Correct the Parks and Open Space Deficit at Ponto

Dear Mayor Hall, Carlsbad City Council, and California Coastal Commission:

I am informed that:

- 1) There is a current 6.6-acre park deficit in the Coastal Southwest quadrant of Carlsbad (south of Palomar Airport Road and west of El Camino Real), and that there are no Coastal Parks in all South Carlsbad and for a 4-6-mile section of San Diego County's coastline.
- 2) There is a 30-acre open-space deficit in Zone 9 (Ponto area - west of I-5 and south of Poinsettia).
- 3) The State and City of Carlsbad's Local Coastal Program (LCP) require that Planning Area F at Ponto (the 11-acre undeveloped area west of the railroad tracks, north of Avenida Encinas and south of Cape Rey Hotel) be considered as a public park for the benefit of Carlsbad residents and visitors.
- 4) And most importantly, I am informed that the 11-acre Planning Area F is NOW available for purchase.

Accordingly, I am making it known that:


- ☒ I want the City of Carlsbad to budget money in their capital improvement program to purchase Planning Area F and build a park at Ponto to serve residents and visitors alike.
- ☒ I want to preserve what little Coastal Open Space Carlsbad has remaining for future generations and our visitor industry.
- ☒ I am not in favor of future residential development at Ponto.

☐ _____

I request that my comments be put on record in the official public records for Planning Area F.

Thank you.

Sign:



Print Name:

Scott McKinney

Date:

10-26-2017

Address:

Escondido

Email to: Matt.Hall@carlsbadca.gov; CityCouncil@carlsbadca.gov; Scott.Chadwick@carlsbadca.gov; Kyle.Lancaster@carlsbadca.gov; lisa.urbach@parks.ca.gov; Kathleen@carlsbad.org; mike.pacheco@carlsbadca.gov; gbuhr@coastal.ca.gov; cort.hitchens@coastal.ca.gov; Erin.Praher@coastal.ca.gov; Don.Neu@carlsbadca.gov; Gary.Barberio@carlsbadca.gov; Info@peopleforponto.com

Re: Land Opportunity to Correct the Parks and Open Space Deficit at Ponto

Dear Mayor Hall, Carlsbad City Council, and California Coastal Commission:

I am informed that:

- 1) There is a current 6.6-acre park deficit in the Coastal Southwest quadrant of Carlsbad (south of Palomar Airport Road and west of El Camino Real), and that there are no Coastal Parks in all South Carlsbad and for a 4-6-mile section of San Diego County's coastline.
- 2) There is a 30-acre open-space deficit in Zone 9 (Ponto area - west of I-5 and south of Poinsettia).
- 3) The State and City of Carlsbad's Local Coastal Program (LCP) require that Planning Area F at Ponto (the 11-acre undeveloped area west of the railroad tracks, north of Avenida Encinas and south of Cape Rey Hotel) be considered as a public park for the benefit of Carlsbad residents and visitors.
- 4) And most importantly, I am informed that the 11-acre Planning Area F is NOW available for purchase.

Accordingly, I am making it known that:

- ☒ I want the City of Carlsbad to budget money in their capital improvement program to purchase Planning Area F and build a park at Ponto to serve residents and visitors alike.
- ☐ I want to preserve what little Coastal Open Space Carlsbad has remaining for future generations and our visitor industry.
- ☐ I am not in favor of future residential development at Ponto.
- ☐ _____

I request that my comments be put on record in the official public records for Planning Area F.

Thank you.

Sign:

Megan Matheson

Print Name:

Megan Matheson

Date:

10/26/19

Address:

14980 Del Diablo Lane
92129

Email to: Matt.Hall@carlsbadca.gov; CityCouncil@carlsbadca.gov; Scott.Chadwick@carlsbadca.gov;
Kyle.Lancaster@carlsbadca.gov; lisa.urbach@parks.ca.gov; Kathleen@carlsbad.org; mike.pacheco@carlsbadca.gov;
gbuhr@coastal.ca.gov; cort.hitchens@coastal.ca.gov; Erin.Prahler@coastal.ca.gov; info@peopleforponto.com

People for Ponto

Re: Ponto Beach / Parks and Open Space Deficit

Dear Mayor Hall, Carlsbad City Council and California Coastal Commission:

I am informed that there is a current 6.6 acre park deficit in Coastal Southwest quadrant of Carlsbad, (south of Palomar Airport Road and west of El Camino Real); that there is a 30 acre open-space deficit in Zone 9 (west of I-5 and south of Poinsettia) of the Growth Management Plan; that the City is not requiring developers to first look at non-residential reserve and parks in Planning Area F (the large, undeveloped area west of the railroad tracks, north of Avenida Encinas and south of Cape Rey Hotel); and most importantly, I am informed that the City Council is currently reviewing plans to build a high-density, residential community in Planning Area F, a location perfectly situated to remedy the above deficits.

Accordingly, I am requesting and making my position known that:

- ☒ I want the City of Carlsbad to build a park at Ponto to serve residents and visitors alike.
- ☒ I believe any and all development west of I-5 should be dependent on developers providing the required and currently missing 30 acres of open-space.
- ☒ I do not want high-density, residential development at Ponto.
- ☒ I do not consider the proposed Veteran's Park, located 6 miles from Ponto, a suitable alternative to a Coastal Park and open-space for Ponto / west of I-5

☐ _____


Thank you for your consideration!

Sign: _____

Print Name: _____

Date: _____

Address: _____


Erin Meeli
10/7/18
7400 Capstan
Carlsbad, CA 92011

People for Ponto

OPEN SPACE / PARKS DEFICIT

Re: Ponto Beach / Parks and Open Space Deficit

Dear Mayor Hall, Carlsbad City Council and California Coastal Commission:

I am informed that there is a current 6.6 acre park deficit in Coastal Southwest quadrant of Carlsbad, (south of Palomar Airport Road and west of El Camino Real); that there is a 30 acre open-space deficit in Zone 9 (west of I-5 and south of Poinsettia) of the Growth Management Plan; that the City is not requiring developers to first look at non-residential reserve and parks in Planning Area F (the large, undeveloped area west of the railroad tracks, north of Avenida Encinas and south of Cape Rey Hotel); and most importantly, I am informed that the City Council is currently reviewing plans to build a high-density, residential community in Planning Area F, a location perfectly situated to remedy the above deficits.

Accordingly, I am requesting and making my position known that:

- ☒ I want the City of Carlsbad to build a park at Ponto to serve residents and visitors alike.
- ☒ I believe any and all development west of I-5 should be dependent on developers providing the required and currently missing 30 acres of open-space.
- ☒ I do not want high-density, residential development at Ponto.
- ☒ I do not consider the proposed Veteran's Park, located 6 miles from Ponto, a suitable alternative to a Coastal Park and open-space for Ponto / west of I-5

☐ _____

Thank you for your consideration!

Sign: _____

Print Name: _____

Date: _____

Address: _____

Debra Marre

Debra Marre

OCT 7 2018

7435 CAPTAIN DR

CARLSBAD 92011

People for Ponto

2018-09-10 10:10:10

Re: Ponto Beach / Parks and Open Space Deficit

Dear Mayor Hall, Carlsbad City Council and California Coastal Commission:

I am informed that there is a current 6.6 acre park deficit in Coastal Southwest quadrant of Carlsbad, (south of Palomar Airport Road and west of El Camino Real); that there is a 30 acre open-space deficit in Zone 9 (west of I-5 and south of Poinsettia) of the Growth Management Plan; that the City is not requiring developers to first look at non-residential reserve and parks in Planning Area F (the large, undeveloped area west of the railroad tracks, north of Avenida Encinas and south of Cape Rey Hotel); and most importantly, I am informed that the City Council is currently reviewing plans to build a high-density, residential community in Planning Area F, a location perfectly situated to remedy the above deficits.

Accordingly, I am requesting and making my position known that:

- ☒ I want the City of Carlsbad to build a park at Ponto to serve residents and visitors alike.
- ☒ I believe any and all development west of I-5 should be dependent on developers providing the required and currently missing 30 acres of open-space.
- ☒ I do not want high-density, residential development at Ponto.
- ☒ I do not consider the proposed Veteran's Park, located 6 miles from Ponto, a suitable alternative to a Coastal Park and open-space for Ponto / west of I-5

☐

Thank you for your consideration!

Sign: Say and Trinka Marguand
Print Name: Say and Trinka Marguand
Date: 10/6/18
Address: 7777 Scriber Pl.
Carlsbad, CA 92011

People for Ponto

Develop Ponto Right

Re: Ponto Beach / Parks and Open Space Deficit

Dear Mayor Hall, Carlsbad City Council and California Coastal Commission:

I am informed that there is a current 6.6 acre park deficit in Coastal Southwest quadrant of Carlsbad, (south of Palomar Airport Road and west of El Camino Real); that there is a 30 acre open-space deficit in Zone 9 (west of I-5 and south of Poinsettia) of the Growth Management Plan; that the City is not requiring developers to first look at non-residential reserve and parks in Planning Area F (the large, undeveloped area west of the railroad tracks, north of Avenida Encinas and south of Cape Rey Hotel); and most importantly, I am informed that the City Council is currently reviewing plans to build a high-density, residential community in Planning Area F, a location perfectly situated to remedy the above deficits.

Accordingly, I am requesting and making my position known that:

- ☒ I want the City of Carlsbad to build a park at Ponto to serve residents and visitors alike.
- ☒ I believe any and all development west of I-5 should be dependent on developers providing the required and currently missing 30 acres of open-space.
- ☒ I do not want high-density, residential development at Ponto.
- ☒ I do not consider the proposed Veteran's Park, located 6 miles from Ponto, a suitable alternative to a Coastal Park and open-space for Ponto / west of I-5

☐ _____

Thank you for your consideration!

Sign: _____

Print Name: _____

Date: _____

Address: _____

Chase McAllister
8/4/18
7879 Sitio Olmo
Carlsbad CA 92009

People for Ponto

Develop Ponto Right

Re: Ponto Beach / Parks and Open Space Deficit

Dear Mayor Hall, Carlsbad City Council and California Coastal Commission:

I am informed that there is a current 6.6 acre park deficit in Coastal Southwest quadrant of Carlsbad, (south of Palomar Airport Road and west of El Camino Real); that there is a 30 acre open-space deficit in Zone 9 (west of I-5 and south of Poinsettia) of the Growth Management Plan; that the City is not requiring developers to first look at non-residential reserve and parks in Planning Area F (the large, undeveloped area west of the railroad tracks, north of Avenida Encinas and south of Cape Rey Hotel); and most importantly, I am informed that the City Council is currently reviewing plans to build a high-density, residential community in Planning Area F, a location perfectly situated to remedy the above deficits.

Accordingly, I am requesting and making my position known that:

- ☒ I want the City of Carlsbad to build a park at Ponto to serve residents and visitors alike.
- ☒ I believe any and all development west of I-5 should be dependent on developers providing the required and currently missing 30 acres of open-space.
- ☒ I do not want high-density, residential development at Ponto.
- ☒ I do not consider the proposed Veteran's Park, located 6 miles from Ponto, a suitable alternative to a Coastal Park and open-space for Ponto / west of I-5

☐ _____

Thank you for your consideration!

Sign: _____

Print Name: _____

Date: _____

Address: _____

Mary F. Miller
Mary F. Miller
Oct. 4, 2018
7307 Starboard St
Carlsbad, CA 92011

People for Ponto

Develop Ponto Right

Re: Ponto Beach / Parks and Open Space Deficit

Dear Mayor Hall, Carlsbad City Council and California Coastal Commission:

I am informed that there is a current 6.6 acre park deficit in Coastal Southwest quadrant of Carlsbad, (south of Palomar Airport Road and west of El Camino Real); that there is a 30 acre open-space deficit in Zone 9 (west of I-5 and south of Poinsettia) of the Growth Management Plan; that the City is not requiring developers to first look at non-residential reserve and parks in Planning Area F (the large, undeveloped area west of the railroad tracks, north of Avenida Encinas and south of Cape Rey Hotel); and most importantly, I am informed that the City Council is currently reviewing plans to build a high-density, residential community in Planning Area F, a location perfectly situated to remedy the above deficits.

Accordingly, I am requesting and making my position known that:

- ☒ I want the City of Carlsbad to build a park at Ponto to serve residents and visitors alike.
- ☒ I believe any and all development west of I-5 should be dependent on developers providing the required and currently missing 30 acres of open-space.
- ☒ I do not want high-density, residential development at Ponto.
- ☒ I do not consider the proposed Veteran's Park, located 6 miles from Ponto, a suitable alternative to a Coastal Park and open-space for Ponto / west of I-5

☐

Thank you for your consideration!

Sign:

Sandra McKinney

Print Name:

Sandra McKinney

Date:

10/4/18

Address:

7441 Magellan St.

Carlsbad, CA 92011

People for Ponto

Develop Ponto Right

Re: Ponto Beach / Parks and Open Space Deficit

Dear Mayor Hall, Carlsbad City Council and California Coastal Commission:

I am informed that there is a current 6.6 acre park deficit in Coastal Southwest quadrant of Carlsbad, (south of Palomar Airport Road and west of El Camino Real); that there is a 30 acre open-space deficit in Zone 9 (west of I-5 and south of Poinsettia) of the Growth Management Plan; that the City is not requiring developers to first look at non-residential reserve and parks in Planning Area F (the large, undeveloped area west of the railroad tracks, north of Avenida Encinas and south of Cape Rey Hotel); and most importantly, I am informed that the City Council is currently reviewing plans to build a high-density, residential community in Planning Area F, a location perfectly situated to remedy the above deficits.

Accordingly, I am requesting and making my position known that:

- ☒ I want the City of Carlsbad to build a park at Ponto to serve residents and visitors alike.
- ☒ I believe any and all development west of I-5 should be dependent on developers providing the required and currently missing 30 acres of open-space.
- ☒ I do not want high-density, residential development at Ponto.
- ☒ I do not consider the proposed Veteran's Park, located 6 miles from Ponto, a suitable alternative to a Coastal Park and open-space for Ponto / west of I-5

☐

Thank you for your consideration!

Sign: 

Print Name:

RAFAEL MONTIEL

Date:

10-4-18

Address:

7479 NEPTUNE DR.
CARLSBAD, CA 92011

People for Ponto

Develop Ponto Right

Re: Ponto Beach / Parks and Open Space Deficit

Dear Mayor Hall, Carlsbad City Council and California Coastal Commission:

I am informed that there is a current 6.6 acre park deficit in Coastal Southwest quadrant of Carlsbad, (south of Palomar Airport Road and west of El Camino Real); that there is a 30 acre open-space deficit in Zone 9 (west of I-5 and south of Poinsettia) of the Growth Management Plan; that the City is not requiring developers to first look at non-residential reserve and parks in Planning Area F (the large, undeveloped area west of the railroad tracks, north of Avenida Encinas and south of Cape Rey Hotel); and most importantly, I am informed that the City Council is currently reviewing plans to build a high-density, residential community in Planning Area F, a location perfectly situated to remedy the above deficits.

Accordingly, I am requesting and making my position known that:



I want the City of Carlsbad to build a park at Ponto to serve residents and visitors alike.



I believe any and all development west of I-5 should be dependent on developers providing the required and currently missing 30 acres of open-space.



I do not want high-density, residential development at Ponto.



I do not consider the proposed Veteran's Park, located 6 miles from Ponto, a suitable alternative to a Coastal Park and open-space for Ponto / west of I-5



Thank you for your consideration!

Sign: _____

Print Name: _____

PATRICE MONTIEL

Date: _____

10-4-18

Address: _____

7479 NEPTUNE DR.
CARLSBAD, CA 92011

People for Ponto

Develop Ponto Right

Re: Ponto Beach / Parks and Open Space Deficit

Dear Mayor Hall, Carlsbad City Council and California Coastal Commission:

I am informed that there is a current 6.6 acre park deficit in Coastal Southwest quadrant of Carlsbad, (south of Palomar Airport Road and west of El Camino Real); that there is a 30 acre open-space deficit in Zone 9 (west of I-5 and south of Poinsettia) of the Growth Management Plan; that the City is not requiring developers to first look at non-residential reserve and parks in Planning Area F (the large, undeveloped area west of the railroad tracks, north of Avenida Encinas and south of Cape Rey Hotel); and most importantly, I am informed that the City Council is currently reviewing plans to build a high-density, residential community in Planning Area F, a location perfectly situated to remedy the above deficits.

Accordingly, I am requesting and making my position known that:

- ☒ I want the City of Carlsbad to build a park at Ponto to serve residents and visitors alike.
- ☒ I believe any and all development west of I-5 should be dependent on developers providing the required and currently missing 30 acres of open-space.
- ☒ I do not want high-density, residential development at Ponto.
- ☒ I do not consider the proposed Veteran's Park, located 6 miles from Ponto, a suitable alternative to a Coastal Park and open-space for Ponto / west of I-5

☐ Please listen to your community. Please follow your own City Guidelines + do not push this project through. We need open space, parks, preservation of beautiful remaining coastline. Please NO MORE BUILDINGS!

Thank you for your consideration!

Sign:

Marcia Mee-Lee

Print Name: MARCIA MEE-LEE

Date:

Oct 4, 2018

Address:

7313 San Benito Street
Carlsbad, CA 92011

(Lakeshore Gardens)

People for Ponto

Defending Ponto Beach

Re: Ponto Beach / Parks and Open Space Deficit

Dear Mayor Hall, Carlsbad City Council, and California Coastal Commission:

I am informed that there is a current 6.6 acre park deficit in Coastal Southwest quadrant of Carlsbad, (south of Palomar Airport Road and west of El Camino Real); that there is a 30 acre open-space deficit in Zone 9 (west of I-5 and south of Poinsettia) of the Growth Management Plan; that the City is not requiring developers to first look at non-residential reserve and parks in Planning Area F (the large, undeveloped area west of the railroad tracks, north of Avenida Encinas and south of Cape Rey Hotel); and most importantly, I am informed that the City Council is currently reviewing plans to build a high-density, residential community in Planning Area F, a location perfectly situated to remedy the above deficits.

Accordingly, I am requesting and making my position known that:

☒ I want the City of Carlsbad to build a park at Ponto to serve residents and visitors alike.

☒ I believe any and all development west of I-5 should be dependent on developers providing the required and currently missing 30 acres of open-space.

☒ I do not want high-density, residential development at Ponto.

☒ I do not consider the proposed Veteran's Park, located 6 miles from Ponto, a suitable alternative to a Coastal Park and open-space for Ponto / west of I-5.

☐

I thank you for your consideration!

Sign: Cathy D. Mead

Print Name: Cathy D. Mead

Date: Oct 18, 2018

Address: 3574 Summit Trail
Carlsbad, CA

Email to:

Matt.Hall@carlsbadca.gov; CityCouncil@carlsbadca.gov; gbuhr@coastal.ca.gov;

Erin.Prahler@coastal.ca.gov; info@peopleforponto.com

People for Ponto

Re: Ponto Beach / Parks and Open Space Deficit

Dear Mayor Hall, Carlsbad City Council and California Coastal Commission:

I am informed that there is a current 6.6 acre park deficit in Coastal Southwest quadrant of Carlsbad, (south of Palomar Airport Road and west of El Camino Real); that there is a 30 acre open-space deficit in Zone 9 (west of I-5 and south of Poinsettia) of the Growth Management Plan; that the City is not requiring developers to first look at non-residential reserve and parks in Planning Area F (the large, undeveloped area west of the railroad tracks, north of Avenida Encinas and south of Cape Rey Hotel); and most importantly, I am informed that the City Council is currently reviewing plans to build a high-density, residential community in Planning Area F, a location perfectly situated to remedy the above deficits.


Accordingly, I am requesting and making my position known that:

- ☒ I want the City of Carlsbad to build a park at Ponto to serve residents and visitors alike.
- ☐ I believe any and all development west of I-5 should be dependent on developers providing the required and currently missing 30 acres of open-space.
- ☒ I do not want high-density, residential development at Ponto.
- ☒ I do not consider the proposed Veteran's Park, located 6 miles from Ponto, a suitable alternative to a Coastal Park and open-space for Ponto / west of I-5

☐

Thank you for your consideration!

Sign:



Print Name:

GARY McGRATH

Date:

10/19/2018

Address:

521 Hulsing Ct

CARLSBAD CA

People for ... to ...

Re: Ponto Beach / Parks and Open Space Deficit

Dear Mayor Hall, Carlsbad City Council and California Coastal Commission:

I am informed that there is a current 6.6 acre park deficit in Coastal Southwest quadrant of Carlsbad, (south of Palomar Airport Road and west of El Camino Real); that there is a 30 acre open-space deficit in Zone 9 (west of I-5 and south of Poinsettia) of the Growth Management Plan; that the City is not requiring developers to first look at non-residential reserve and parks in Planning Area F (the large, undeveloped area west of the railroad tracks, north of Avenida Encinas and south of Cape Rey Hotel); and most importantly, I am informed that the City Council is currently reviewing plans to build a high-density, residential community in Planning Area F, a location perfectly situated to remedy the above deficits.

Accordingly, I am requesting and making my position known that:

- ☒ I want the City of Carlsbad to build a park at Ponto to serve residents and visitors alike.
- ☒ I believe any and all development west of I-5 should be dependent on developers providing the required and currently missing 30 acres of open-space.
- ☒ I do not want high-density, residential development at Ponto.
- ☒ I do not consider the proposed Veteran's Park, located 6 miles from Ponto, a suitable alternative to a Coastal Park and open-space for Ponto / west of I-5

☐

Thank you for your consideration!

Sign:

Print Name:

Date:

Address:


Dana Mikel

10/16/18

1463 Capstan Dr
Carlsbad CA 92011

People for Ponto

Develop Ponto Right

Re: Ponto Beach / Parks and Open Space Deficit

Dear Mayor Hall, Carlsbad City Council and California Coastal Commission:

I am informed that there is a current 6.6 acre park deficit in Coastal Southwest quadrant of Carlsbad, (south of Palomar Airport Road and west of El Camino Real); that there is a 30 acre open-space deficit in Zone 9 (west of I-5 and south of Poinsettia) of the Growth Management Plan; that the City is not requiring developers to first look at non-residential reserve and parks in Planning Area F (the large, undeveloped area west of the railroad tracks, north of Avenida Encinas and south of Cape Rey Hotel); and most importantly, I am informed that the City Council is currently reviewing plans to build a high-density, residential community in Planning Area F, a location perfectly situated to remedy the above deficits.

Accordingly, I am requesting and making my position known that:

- ☒ I want the City of Carlsbad to build a park at Ponto to serve residents and visitors alike.
- ☒ I believe any and all development west of I-5 should be dependent on developers providing the required and currently missing 30 acres of open-space.
- ☒ I do not want high-density, residential development at Ponto.
- ☒ I do not consider the proposed Veteran's Park, located 6 miles from Ponto, a suitable alternative to a Coastal Park and open-space for Ponto / west of I-5

☒ While a park would be great and is desperately needed in the area, if a park is not plausible, I want the development to be within Carlsbad's reasonable requirements with no exception. The development should include open space and be enjoyable for the residents living in the neighborhood

Thank you for your consideration!

with restaurants and public view areas. This development will be the southern PCH entry to Carlsbad and

should be representative of the community and be a show piece.

Sign:

Print Name:

Date:

Address:

Jeffrey B. McKinney
Jeffrey B. McKinney
10/3/18
7441 Magallen St
Carlsbad, CA 92011

People for Ponto

Develop Ponto Right

Re: Ponto Beach / Parks and Open Space Deficit

Dear Mayor Hall, Carlsbad City Council and California Coastal Commission:

I am informed that there is a current 6.6 acre park deficit in Coastal Southwest quadrant of Carlsbad, (south of Palomar Airport Road and west of El Camino Real); that there is a 30 acre open-space deficit in Zone 9 (west of I-5 and south of Poinsettia) of the Growth Management Plan; that the City is not requiring developers to first look at non-residential reserve and parks in Planning Area F (the large, undeveloped area west of the railroad tracks, north of Avenida Encinas and south of Cape Rey Hotel); and most importantly, I am informed that the City Council is currently reviewing plans to build a high-density, residential community in Planning Area F, a location perfectly situated to remedy the above deficits.

Accordingly, I am requesting and making my position known that:

- ☒ I want the City of Carlsbad to build a park at Ponto to serve residents and visitors alike.
- ☒ I believe any and all development west of I-5 should be dependent on developers providing the required and currently missing 30 acres of open-space.
- ☒ I do not want high-density, residential development at Ponto.
- ☒ I do not consider the proposed Veteran's Park, located 6 miles from Ponto, a suitable alternative to a Coastal Park and open-space for Ponto / west of I-5

☒ We will support people with Ideas of open space. As a surfer we do not want our beaches to be filled with condos and hotels.

Thank you for your consideration!

Sign: _____

Print Name: Mia McMahon

Date: 10/5/18

Address: 3505 sitio espino
Carlsbad, CA. 92009

People for Ponto

Develop Ponto Right

Re: Ponto Beach / Parks and Open Space Deficit

Dear Mayor Hall, Carlsbad City Council and California Coastal Commission:

I am informed that there is a current 6.6 acre park deficit in Coastal Southwest quadrant of Carlsbad, (south of Palomar Airport Road and west of El Camino Real); that there is a 30 acre open-space deficit in Zone 9 (west of I-5 and south of Poinsettia) of the Growth Management Plan; that the City is not requiring developers to first look at non-residential reserve and parks in Planning Area F (the large, undeveloped area west of the railroad tracks, north of Avenida Encinas and south of Cape Rey Hotel); and most importantly, I am informed that the City Council is currently reviewing plans to build a high-density, residential community in Planning Area F, a location perfectly situated to remedy the above deficits.

Accordingly, I am requesting and making my position known that:

- ☐ I want the City of Carlsbad to build a park at Ponto to serve residents and visitors alike.
- ☒ I believe any and all development west of I-5 should be dependent on developers providing the required and currently missing 30 acres of open-space.
- ☐ I do not want high-density, residential development at Ponto.
- ☐ I do not consider the proposed Veteran's Park, located 6 miles from Ponto, a suitable alternative to a Coastal Park and open-space for Ponto / west of I-5
- ☐ _____

Thank you for your consideration!

Sign: 

Print Name: Michael McQuaid

Date: 10.4.2018

Address: 7034 Lillard St.
Carlsbad, CA

People for Ponto

Develop Ponto Right

Re: Ponto Beach / Parks and Open Space Deficit

Dear Mayor Hall, Carlsbad City Council and California Coastal Commission:

I am informed that there is a current 6.6 acre park deficit in Coastal Southwest quadrant of Carlsbad, (south of Palomar Airport Road and west of El Camino Real); that there is a 30 acre open-space deficit in Zone 9 (west of I-5 and south of Poinsettia) of the Growth Management Plan; that the City is not requiring developers to first look at non-residential reserve and parks in Planning Area F (the large, undeveloped area west of the railroad tracks, north of Avenida Encinas and south of Cape Rey Hotel); and most importantly, I am informed that the City Council is currently reviewing plans to build a high-density, residential community in Planning Area F, a location perfectly situated to remedy the above deficits.

Accordingly, I am requesting and making my position known that:

- ☒ I want the City of Carlsbad to build a park at Ponto to serve residents and visitors alike.
- ☒ I believe any and all development west of I-5 should be dependent on developers providing the required and currently missing 30 acres of open-space.
- ☒ I do not want high-density, residential development at Ponto.
- ☒ I do not consider the proposed Veteran's Park, located 6 miles from Ponto, a suitable alternative to a Coastal Park and open-space for Ponto / west of I-5

☐

Thank you for your consideration!

Sign:

Print Name:

Date:

Address:

James J Merkel
James J Merkel
Oct 4, 2018
524 Rudder Ave
Carlsbad CA

People for Ponto

Re: Ponto Beach / Parks and Open Space Deficit

Dear Mayor Hall, Carlsbad City Council, and California Coastal Commission:

I am informed that there is a current 6.6 acre park deficit in Coastal Southwest quadrant of Carlsbad, (south of Palomar Airport Road and west of El Camino Real); that there is a 30 acre open-space deficit in Zone 9 (west of I-5 and south of Poinsettia) of the Growth Management Plan; that the City is not requiring developers to first look at non-residential reserve and parks in Planning Area F (the large, undeveloped area west of the railroad tracks, north of Avenida Encinas and south of Cape Rey Hotel); and most importantly, I am informed that the City Council is currently reviewing plans to build a high-density, residential community in Planning Area F, a location perfectly situated to remedy the above deficits.

Accordingly, I am requesting and making my position known that:

- ☒ I want the City of Carlsbad to build a park at Ponto to serve residents and visitors alike.
- ☒ I believe any and all development west of I-5 should be dependent on developers providing the required and currently missing 30 acres of open-space.
- ☒ I do not want high-density, residential development at Ponto.
- ☒ I do not consider the proposed Veteran's Park, located 6 miles from Ponto, a suitable alternative to a Coastal Park and open-space for Ponto / west of I-5.

☐ _____

I thank you for your consideration!

Sign: _____

Print Name: _____

Date: _____

Address: _____

R. McVally

Rebecca McVally

10/20/18

*3435 Spanish way
92008*

Email to:

Matt.Hall@carlsbadca.gov; CityCouncil@carlsbadca.gov; gbuhr@coastal.ca.gov;
Erin.Prahler@coastal.ca.gov; info@peopleforponto.com

People for Ponto

Re: Ponto Beach / Parks and Open Space Deficit

Dear Mayor Hall, Carlsbad City Council, and California Coastal Commission:

I am informed that there is a current 6.6 acre park deficit in Coastal Southwest quadrant of Carlsbad, (south of Palomar Airport Road and west of El Camino Real); that there is a 30 acre open-space deficit in Zone 9 (west of I-5 and south of Poinsettia) of the Growth Management Plan; that the City is not requiring developers to first look at non-residential reserve and parks in Planning Area F (the large, undeveloped area west of the railroad tracks, north of Avenida Encinas and south of Cape Rey Hotel); and most importantly, I am informed that the City Council is currently reviewing plans to build a high-density, residential community in Planning Area F, a location perfectly situated to remedy the above deficits.

Accordingly, I am requesting and making my position known that:

- ☒ I want the City of Carlsbad to build a park at Ponto to serve residents and visitors alike.
- ☒ I believe any and all development west of I-5 should be dependent on developers providing the required and currently missing 30 acres of open-space.
- ☒ I do not want high-density, residential development at Ponto.
- ☒ I do not consider the proposed Veteran's Park, located 6 miles from Ponto, a suitable alternative to a Coastal Park and open-space for Ponto / west of I-5.

☐


I thank you for your consideration!

Sign:

Print Name:

Date:

Address:



Joel Muzzey

10/20/18

825 Skysail Ave
Carlsbad, CA 92011

Email to:

Matt.Hall@carlsbadca.gov; CityCouncil@carlsbadca.gov; gbuhr@coastal.ca.gov;
Erin.Prahler@coastal.ca.gov; info@peopleforponto.com

People for Ponto

Re: Ponto Beach / Parks and Open Space Deficit

Dear Mayor Hall, Carlsbad City Council, and California Coastal Commission:

I am informed that there is a current 6.6 acre park deficit in Coastal Southwest quadrant of Carlsbad, (south of Palomar Airport Road and west of El Camino Real); that there is a 30 acre open-space deficit in Zone 9 (west of I-5 and south of Poinsettia) of the Growth Management Plan; that the City is not requiring developers to first look at non-residential reserve and parks in Planning Area F (the large, undeveloped area west of the railroad tracks, north of Avenida Encinas and south of Cape Rey Hotel); and most importantly, I am informed that the City Council is currently reviewing plans to build a high-density, residential community in Planning Area F, a location perfectly situated to remedy the above deficits.

Accordingly, I am requesting and making my position known that:

- ☐ I want the City of Carlsbad to build a park at Ponto to serve residents and visitors alike.
- ☐ I believe any and all development west of I-5 should be dependent on developers providing the required and currently missing 30 acres of open-space.
- ☒ I do not want high-density, residential development at Ponto.
- ☐ I do not consider the proposed Veteran's Park, located 6 miles from Ponto, a suitable alternative to a Coastal Park and open-space for Ponto / west of I-5.
- ☐ _____

I thank you for your consideration!

Sign: _____

Print Name: _____

Date: _____

Address: _____

Email to:

Matt.Hall@carlsbadca.gov; CityCouncil@carlsbadca.gov; gbuhr@coastal.ca.gov;
Erin.Prahler@coastal.ca.gov; info@peopleforponto.com

People for Ponto

Re: Ponto Beach / Parks and Open Space Deficit

Dear Mayor Hall, Carlsbad City Council, and California Coastal Commission:

I am informed that there is a current 6.6 acre park deficit in Coastal Southwest quadrant of Carlsbad, (south of Palomar Airport Road and west of El Camino Real); that there is a 30 acre open-space deficit in Zone 9 (west of I-5 and south of Poinsettia) of the Growth Management Plan; that the City is not requiring developers to first look at non-residential reserve and parks in Planning Area F (the large, undeveloped area west of the railroad tracks, north of Avenida Encinas and south of Cape Rey Hotel); and most importantly, I am informed that the City Council is currently reviewing plans to build a high-density, residential community in Planning Area F, a location perfectly situated to remedy the above deficits.

Accordingly, I am requesting and making my position known that:

- ☒ I want the City of Carlsbad to build a park at Ponto to serve residents and visitors alike.
- ☐ I believe any and all development west of I-5 should be dependent on developers providing the required and currently missing 30 acres of open-space.
- ☐ I do not want high-density, residential development at Ponto.
- ☐ I do not consider the proposed Veteran's Park, located 6 miles from Ponto, a suitable alternative to a Coastal Park and open-space for Ponto / west of I-5.

☐

I thank you for your consideration!

Sign:



Print Name:

Shawn McGuire

Date:

10 / 20 / 18

Address:

6267 Paseo Carlsbad
Carlsbad

Email to:

Matt.Hall@carlsbadca.gov; CityCouncil@carlsbadca.gov; gbuhr@coastal.ca.gov;
Erin.Praher@coastal.ca.gov; info@peopleforponto.com

People for Ponto

DEVELOP PONTO RIGHT

Re: Ponto Beach / Parks and Open Space Deficit

Dear Mayor Hall, Carlsbad City Council, and California Coastal Commission:

I am informed that there is a current 6.6 acre park deficit in Coastal Southwest quadrant of Carlsbad, (south of Palomar Airport Road and west of El Camino Real); that there is a 30 acre open-space deficit in Zone 9 (west of I-5 and south of Poinsettia) of the Growth Management Plan; that the City is not requiring developers to first look at non-residential reserve and parks in Planning Area F (the large, undeveloped area west of the railroad tracks, north of Avenida Encinas and south of Cape Rey Hotel); and most importantly, I am informed that the City Council is currently reviewing plans to build a high-density, residential community in Planning Area F, a location perfectly situated to remedy the above deficits.

Accordingly, I am requesting and making my position known that:

- ☒ I want the City of Carlsbad to build a park at Ponto to serve residents and visitors alike.
- ☒ I believe any and all development west of I-5 should be dependent on developers providing the required and currently missing 30 acres of open-space.
- ☒ I do not want high-density, residential development at Ponto.
- ☒ I do not consider the proposed Veteran's Park, located 6 miles from Ponto, a suitable alternative to a Coastal Park and open-space for Ponto / west of I-5.
- ☒ ~~_____~~

I thank you for your consideration!

Sign: Karen Marker

Print Name: KAREN MARKER

Date: _____

Address: 7016 SAN BARTOLO
CARLSBAD

Email to:

Matt.Hall@carlsbadca.gov; CityCouncil@carlsbadca.gov; gbuhr@coastal.ca.gov;

Erin.Prahler@coastal.ca.gov; info@peopleforponto.com

People for Ponto

Develop Ponto Right

Re: Ponto Beach / Parks and Open Space Deficit

Dear Mayor Hall, Carlsbad City Council, and California Coastal Commission:

I am informed that there is a current 6.6 acre park deficit in Coastal Southwest quadrant of Carlsbad, (south of Palomar Airport Road and west of El Camino Real); that there is a 30 acre open-space deficit in Zone 9 (west of I-5 and south of Poinsettia) of the Growth Management Plan; that the City is not requiring developers to first look at non-residential reserve and parks in Planning Area F (the large, undeveloped area west of the railroad tracks, north of Avenida Encinas and south of Cape Rey Hotel); and most importantly, I am informed that the City Council is currently reviewing plans to build a high-density, residential community in Planning Area F, a location perfectly situated to remedy the above deficits.

Accordingly, I am requesting and making my position known that:

- ☒ I want the City of Carlsbad to build a park at Ponto to serve residents and visitors alike.
- ☐ I believe any and all development west of I-5 should be dependent on developers providing the required and currently missing 30 acres of open-space.
- ☒ I do not want high-density, residential development at Ponto.
- ☐ I do not consider the proposed Veteran's Park, located 6 miles from Ponto, a suitable alternative to a Coastal Park and open-space for Ponto / west of I-5.

☐ _____

I thank you for your consideration!

Sign: _____

Print Name: _____

Date: _____

Address: _____

Jeanne M Marks

Jeanne M Marks

11/4/18

3123 Calle Viento

Carlsbad CA 92009

Email to:

Matt.Hall@carlsbadca.gov; CityCouncil@carlsbadca.gov; gbuhr@coastal.ca.gov;
Erin.Prahler@coastal.ca.gov; info@peopleforponto.com

People for Ponto

Develop Ponto Right

Re: Ponto Beach / Parks and Open Space Deficit

Dear Mayor Hall, Carlsbad City Council, and California Coastal Commission:

I am informed that there is a current 6.6 acre park deficit in Coastal Southwest quadrant of Carlsbad, (south of Palomar Airport Road and west of El Camino Real); that there is a 30 acre open-space deficit in Zone 9 (west of I-5 and south of Poinsettia) of the Growth Management Plan; that the City is not requiring developers to first look at non-residential reserve and parks in Planning Area F (the large, undeveloped area west of the railroad tracks, north of Avenida Encinas and south of Cape Rey Hotel); and most importantly, I am informed that the City Council is currently reviewing plans to build a high-density, residential community in Planning Area F, a location perfectly situated to remedy the above deficits.

Accordingly, I am requesting and making my position known that:

- ☒ I want the City of Carlsbad to build a park at Ponto to serve residents and visitors alike.
- ☐ I believe any and all development west of I-5 should be dependent on developers providing the required and currently missing 30 acres of open-space.
- ☒ I do not want high-density, residential development at Ponto.
- ☐ I do not consider the proposed Veteran's Park, located 6 miles from Ponto, a suitable alternative to a Coastal Park and open-space for Ponto / west of I-5.
- ☐ _____

I thank you for your consideration!

Sign: _____

Print Name: _____

Date: _____

Address: _____

Email to:

Matt.Hall@carlsbadca.gov; CityCouncil@carlsbadca.gov; gbuhr@coastal.ca.gov;
Erin.Prahler@coastal.ca.gov; info@peopleforponto.com

Thomas McElroy, Jr.
11/4/18
11921 Carmel Creek Rd # 358
San Diego, CA

People for Ponto

Re: Ponto Beach / Parks and Open Space Deficit

Dear Mayor Hall, Carlsbad City Council, and California Coastal Commission:

I am informed that there is a current 6.6 acre park deficit in Coastal Southwest quadrant of Carlsbad, (south of Palomar Airport Road and west of El Camino Real); that there is a 30 acre open-space deficit in Zone 9 (west of I-5 and south of Poinsettia) of the Growth Management Plan; that the City is not requiring developers to first look at non-residential reserve and parks in Planning Area F (the large, undeveloped area west of the railroad tracks, north of Avenida Encinas and south of Cape Rey Hotel); and most importantly, I am informed that the City Council is currently reviewing plans to build a high-density, residential community in Planning Area F, a location perfectly situated to remedy the above deficits.

Accordingly, I am requesting and making my position known that:

- ☒ I want the City of Carlsbad to build a park at Ponto to serve residents and visitors alike.
- ☐ I believe any and all development west of I-5 should be dependent on developers providing the required and currently missing 30 acres of open-space.
- ☒ I do not want high-density, residential development at Ponto.
- ☐ I do not consider the proposed Veteran's Park, located 6 miles from Ponto, a suitable alternative to a Coastal Park and open-space for Ponto / west of I-5.

☐

I thank you for your consideration!

Sign:

Print Name:

Date:

Address:

Janelle McFry

Janelle McFry

11/4/18

1542 Silverado Dr.
Oceanside

CA

Email to:

Matt.Hall@carlsbadca.gov; CityCouncil@carlsbadca.gov; gbuhr@coastal.ca.gov;
Erin.Prahler@coastal.ca.gov; info@peopleforponto.com

People for Ponto

Re: Ponto Beach / Parks and Open Space Deficit

Dear Mayor Hall, Carlsbad City Council, and California Coastal Commission:

I am informed that there is a current 6.6 acre park deficit in Coastal Southwest quadrant of Carlsbad, (south of Palomar Airport Road and west of El Camino Real); that there is a 30 acre open-space deficit in Zone 9 (west of I-5 and south of Poinsettia) of the Growth Management Plan; that the City is not requiring developers to first look at non-residential reserve and parks in Planning Area F (the large, undeveloped area west of the railroad tracks, north of Avenida Encinas and south of Cape Rey Hotel); and most importantly, I am informed that the City Council is currently reviewing plans to build a high-density, residential community in Planning Area F, a location perfectly situated to remedy the above deficits.

Accordingly, I am requesting and making my position known that:

- ☒ I want the City of Carlsbad to build a park at Ponto to serve residents and visitors alike.
- ☒ I believe any and all development west of I-5 should be dependent on developers providing the required and currently missing 30 acres of open-space.
- ☒ I do not want high-density, residential development at Ponto.
- ☒ I do not consider the proposed Veteran's Park, located 6 miles from Ponto, a suitable alternative to a Coastal Park and open-space for Ponto / west of I-5.

☐ _____

I thank you for your consideration!

Sign: Nicole Maxwell

Print Name: Nicole Maxwell

Date: 11/4/18

Address: 919 Pivviana Court, Carlsbad

Email to:

Matt.Hall@carlsbadca.gov; CityCouncil@carlsbadca.gov; gbuhr@coastal.ca.gov;
Erin.Prahler@coastal.ca.gov; info@peopleforponto.com

People for Ponto

Re: Ponto Beach / Parks and Open Space Deficit

Dear Mayor Hall, Carlsbad City Council, and California Coastal Commission:

I am informed that there is a current 6.6 acre park deficit in Coastal Southwest quadrant of Carlsbad, (south of Palomar Airport Road and west of El Camino Real); that there is a 30 acre open-space deficit in Zone 9 (west of I-5 and south of Poinsettia) of the Growth Management Plan; that the City is not requiring developers to first look at non-residential reserve and parks in Planning Area F (the large, undeveloped area west of the railroad tracks, north of Avenida Encinas and south of Cape Rey Hotel); and most importantly, I am informed that the City Council is currently reviewing plans to build a high-density, residential community in Planning Area F, a location perfectly situated to remedy the above deficits.

Accordingly, I am requesting and making my position known that:

- ☒ I want the City of Carlsbad to build a park at Ponto to serve residents and visitors alike.
- ☒ I believe any and all development west of I-5 should be dependent on developers providing the required and currently missing 30 acres of open-space.
- ☒ I do not want high-density, residential development at Ponto.
- ☒ I do not consider the proposed Veteran's Park, located 6 miles from Ponto, a suitable alternative to a Coastal Park and open-space for Ponto / west of I-5.

☐ _____

I thank you for your consideration!

Sign: _____

Print Name: _____

Date: _____

Address: _____

Email to:

Matt.Hall@carlsbadca.gov; CityCouncil@carlsbadca.gov; gbuhr@coastal.ca.gov;
Erin.Prahler@coastal.ca.gov; info@peopleforponto.com

People for Ponto

Give Ponto Right

Re: Ponto Beach / Parks and Open Space Deficit

Dear Mayor Hall, Carlsbad City Council, and California Coastal Commission:

I am informed that there is a current 6.6 acre park deficit in Coastal Southwest quadrant of Carlsbad, (south of Palomar Airport Road and west of El Camino Real); that there is a 30 acre open-space deficit in Zone 9 (west of I-5 and south of Poinsettia) of the Growth Management Plan; that the City is not requiring developers to first look at non-residential reserve and parks in Planning Area F (the large, undeveloped area west of the railroad tracks, north of Avenida Encinas and south of Cape Rey Hotel); and most importantly, I am informed that the City Council is currently reviewing plans to build a high-density, residential community in Planning Area F, a location perfectly situated to remedy the above deficits.

Accordingly, I am requesting and making my position known that:

- ☒ I want the City of Carlsbad to build a park at Ponto to serve residents and visitors alike.
- ☒ I believe any and all development west of I-5 should be dependent on developers providing the required and currently missing 30 acres of open-space.
- ☒ I do not want high-density, residential development at Ponto.
- ☒ I do not consider the proposed Veteran's Park, located 6 miles from Ponto, a suitable alternative to a Coastal Park and open-space for Ponto / west of I-5.
- ☒ love your mother

I thank you for your consideration!

Sign: Hayley Mathisen

Print Name: Hayley Mathisen

Date: 11/4/18

Address: 2831 Cazadero Drive

Email to:

Matt.Hall@carlsbadca.gov; CityCouncil@carlsbadca.gov; gbuhr@coastal.ca.gov;
Erin.Prahler@coastal.ca.gov; info@peopleforponto.com

People for Ponto

Develop Ponto Right

Re: Ponto Beach / Parks and Open Space Deficit

Dear Mayor Hall, Carlsbad City Council, and California Coastal Commission:

I am informed that there is a current 6.6 acre park deficit in Coastal Southwest quadrant of Carlsbad, (south of Palomar Airport Road and west of El Camino Real); that there is a 30 acre open-space deficit in Zone 9 (west of I-5 and south of Poinsettia) of the Growth Management Plan; that the City is not requiring developers to first look at non-residential reserve and parks in Planning Area F (the large, undeveloped area west of the railroad tracks, north of Avenida Encinas and south of Cape Rey Hotel); and most importantly, I am informed that the City Council is currently reviewing plans to build a high-density, residential community in Planning Area F, a location perfectly situated to remedy the above deficits.

Accordingly, I am requesting and making my position known that:

- ☐ I want the City of Carlsbad to build a park at Ponto to serve residents and visitors alike.
- ☒ I believe any and all development west of I-5 should be dependent on developers providing the required and currently missing 30 acres of open-space.
- ☒ I do not want high-density, residential development at Ponto.
- ☐ I do not consider the proposed Veteran's Park, located 6 miles from Ponto, a suitable alternative to a Coastal Park and open-space for Ponto / west of I-5.
- ☐ _____

I thank you for your consideration!

Sign: _____

Print Name: _____

Date: _____

Address: _____

Karen McKinzie
Karen McKinzie
10/4/18
1209 Magnolia Ave
Carlsbad 92008

Email to:

Matt.Hall@carlsbadca.gov; CityCouncil@carlsbadca.gov; gbuhr@coastal.ca.gov;
Erin.Prahler@coastal.ca.gov; info@peopleforponto.com

People for Ponto

Develop Ponto Right!

Re: Ponto Beach / Parks and Open Space Deficit

Dear Mayor Hall, Carlsbad City Council, and California Coastal Commission:

I am informed that there is a current 6.6 acre park deficit in Coastal Southwest quadrant of Carlsbad, (south of Palomar Airport Road and west of El Camino Real); that there is a 30 acre open-space deficit in Zone 9 (west of I-5 and south of Poinsettia) of the Growth Management Plan; that the City is not requiring developers to first look at non-residential reserve and parks in Planning Area F (the large, undeveloped area west of the railroad tracks, north of Avenida Encinas and south of Cape Rey Hotel); and most importantly, I am informed that the City Council is currently reviewing plans to build a high-density, residential community in Planning Area F, a location perfectly situated to remedy the above deficits.

Accordingly, I am requesting and making my position known that:

- ☐ I want the City of Carlsbad to build a park at Ponto to serve residents and visitors alike.
- ☐ I believe any and all development west of I-5 should be dependent on developers providing the required and currently missing 30 acres of open-space.
- ☒ I do not want high-density, residential development at Ponto.
- ☐ I do not consider the proposed Veteran's Park, located 6 miles from Ponto, a suitable alternative to a Coastal Park and open-space for Ponto / west of I-5.
- ☐ _____

I thank you for your consideration!

Sign: Michael R McKenzie

Print Name: MICHAEL MCKENZIE

Date: 10/11/4/2018

Address: 1201 MAGNOLIA
CARLSBAD CA 92008

Email to:

Matt.Hall@carlsbadca.gov; CityCouncil@carlsbadca.gov; gbuhr@coastal.ca.gov;
Erin.Prahler@coastal.ca.gov; info@peopleforponto.com

People's Republic

Re: Ponto Beach / Parks and Open Space Deficit

Dear Mayor Hall, Carlsbad City Council and California Coastal Commission:

I am informed that there is a current 6.6 acre park deficit in Coastal Southwest quadrant of Carlsbad, (south of Palomar Airport Road and west of El Camino Real); that there is a 30 acre open-space deficit in Zone 9 (west of I-5 and south of Poinsettia) of the Growth Management Plan; that the City is not requiring developers to first look at non-residential reserve and parks in Planning Area F (the large, undeveloped area west of the railroad tracks, north of Avenida Encinas and south of Cape Rey Hotel); and most importantly, I am informed that the City Council is currently reviewing plans to build a high-density, residential community in Planning Area F, a location perfectly situated to remedy the above deficits.

Accordingly, I am requesting and making my position known that:

- ☒ I want the City of Carlsbad to build a park at Ponto to serve residents and visitors alike.
- ☒ I believe any and all development west of I-5 should be dependent on developers providing the required and currently missing 30 acres of open-space.
- ☒ I do not want high-density, residential development at Ponto.
- ☒ I do not consider the proposed Veteran's Park, located 6 miles from Ponto, a suitable alternative to a Coastal Park and open-space for Ponto / west of I-5

☐

Thank you for your consideration!

Sign:

Print Name:

Date:

Address:

Jennifer Miller

Jennifer Miller

10/20/2018

525 STERNA WAY
CARLSBAD CA 92011

Pe... fo... nto
... ..

Re: Ponto Beach / Parks and Open Space Deficit

Dear Mayor Hall, Carlsbad City Council and California Coastal Commission:

I am informed that there is a current 6.6 acre park deficit in Coastal Southwest quadrant of Carlsbad, (south of Palomar Airport Road and west of El Camino Real); that there is a 30 acre open-space deficit in Zone 9 (west of I-5 and south of Poinsettia) of the Growth Management Plan; that the City is not requiring developers to first look at non-residential reserve and parks in Planning Area F (the large, undeveloped area west of the railroad tracks, north of Avenida Encinas and south of Cape Rey Hotel); and most importantly, I am informed that the City Council is currently reviewing plans to build a high-density, residential community in Planning Area F, a location perfectly situated to remedy the above deficits.

Accordingly, I am requesting and making my position known that:

☒ I want the City of Carlsbad to build a park at Ponto to serve residents and visitors alike.

☒ I believe any and all development west of I-5 should be dependent on developers providing the required and currently missing 30 acres of open-space.

☒ I do not want high-density, residential development at Ponto.

☒ I do not consider the proposed Veteran's Park, located 6 miles from Ponto, a suitable alternative to a Coastal Park and open-space for Ponto / west of I-5

☐ _____

Thank you for your consideration!

Sign: Brian G. McQuerny

Print Name: BRIAN G. McQUERNY

Date: 10.8.2018

Address: 1343 FOREST AVE.
CARLSBAD, CA. 92008

People for Ponto

0 - 1111 Ponto Road

Re: Ponto Beach / Parks and Open Space Deficit

Dear Mayor Hall, Carlsbad City Council, and California Coastal Commission:

I am informed that there is a current 6.6 acre park deficit in Coastal Southwest quadrant of Carlsbad, (south of Palomar Airport Road and west of El Camino Real); that there is a 30 acre open-space deficit in Zone 9 (west of I-5 and south of Poinsettia) of the Growth Management Plan; that the City is not requiring developers to first look at non-residential reserve and parks in Planning Area F (the large, undeveloped area west of the railroad tracks, north of Avenida Encinas and south of Cape Rey Hotel); and most importantly, I am informed that the City Council is currently reviewing plans to build a high-density, residential community in Planning Area F, a location perfectly situated to remedy the above deficits.

Accordingly, I am requesting and making my position known that:

- ☒ I want the City of Carlsbad to build a park at Ponto to serve residents and visitors alike.
- ☒ I believe any and all development west of I-5 should be dependent on developers providing the required and currently missing 30 acres of open-space.
- ☒ I do not want high-density, residential development at Ponto.
- ☒ I do not consider the proposed Veteran's Park, located 6 miles from Ponto, a suitable alternative to a Coastal Park and open-space for Ponto / west of I-5.

☐ _____

I thank you for your consideration!

Sign: _____


Print Name: _____

Date: _____

Address: _____

Email to:

Matt.Hall@carlsbadca.gov; CityCouncil@carlsbadca.gov; gbuhr@coastal.ca.gov;
Erin.Prahler@coastal.ca.gov; info@peopleforponto.com



Elaine Mitchell

10/16/18

2148 Manchester Ave.
Cardiff, CA

92007

People for Ponto

Re: Ponto Beach / Parks and Open Space Deficit

Dear Mayor Hall, Carlsbad City Council, and California Coastal Commission:

I am informed that there is a current 6.6 acre park deficit in Coastal Southwest quadrant of Carlsbad, (south of Palomar Airport Road and west of El Camino Real); that there is a 30 acre open-space deficit in Zone 9 (west of I-5 and south of Poinsettia) of the Growth Management Plan; that the City is not requiring developers to first look at non-residential reserve and parks in Planning Area F (the large, undeveloped area west of the railroad tracks, north of Avenida Encinas and south of Cape Rey Hotel); and most importantly, I am informed that the City Council is currently reviewing plans to build a high-density, residential community in Planning Area F, a location perfectly situated to remedy the above deficits.

Accordingly, I am requesting and making my position known that:

- ☒ I want the City of Carlsbad to build a park at Ponto to serve residents and visitors alike.
- ☒ I believe any and all development west of I-5 should be dependent on developers providing the required and currently missing 30 acres of open-space.
- ☒ I do not want high-density, residential development at Ponto.
- ☒ I do not consider the proposed Veteran's Park, located 6 miles from Ponto, a suitable alternative to a Coastal Park and open-space for Ponto / west of I-5.

☐ _____

I thank you for your consideration!

Sign: _____

Print Name: _____

Date: _____

Address: _____

Erwan Mei

Erwan Mei

10/20/2018

13384 Palomar Way

San Diego CA 92130

Email to:

Matt.Hall@carlsbadca.gov; CityCouncil@carlsbadca.gov; gbuhr@coastal.ca.gov;

Erin.Prahler@coastal.ca.gov; info@peopleforponto.com

People for Ponto

Re: Ponto Beach / Parks and Open Space Deficit

Dear Mayor Hall, Carlsbad City Council, and California Coastal Commission:

I am informed that there is a current 6.6 acre park deficit in Coastal Southwest quadrant of Carlsbad, (south of Palomar Airport Road and west of El Camino Real); that there is a 30 acre open-space deficit in Zone 9 (west of I-5 and south of Poinsettia) of the Growth Management Plan; that the City is not requiring developers to first look at non-residential reserve and parks in Planning Area F (the large, undeveloped area west of the railroad tracks, north of Avenida Encinas and south of Cape Rey Hotel); and most importantly, I am informed that the City Council is currently reviewing plans to build a high-density, residential community in Planning Area F, a location perfectly situated to remedy the above deficits.

Accordingly, I am requesting and making my position known that:

- ☒ I want the City of Carlsbad to build a park at Ponto to serve residents and visitors alike.
- ☒ I believe any and all development west of I-5 should be dependent on developers providing the required and currently missing 30 acres of open-space.
- ☒ I do not want high-density, residential development at Ponto.
- ☒ I do not consider the proposed Veteran's Park, located 6 miles from Ponto, a suitable alternative to a Coastal Park and open-space for Ponto / west of I-5.

☐

I thank you for your consideration!

Sign:

Print Name:

Date:

Address:

David Melendez
David Melendez
10/20/18
1597 Martingale Court
Carlsbad, CA 92011

Email to:

Matt.Hall@carlsbadca.gov; CityCouncil@carlsbadca.gov; gbuhr@coastal.ca.gov;

Erin.Prahler@coastal.ca.gov; info@peopleforponto.com

**Matt.Hall@carlsbadca.gov; CityCouncil@carlsbadca.gov; gbuhr@coastal.ca.gov;
Erin.Prahler@coastal.ca.gov; info@peopleforponto.com**

People for Ponto

Defending Ponto Rights

Re: Ponto Beach / Parks and Open Space Deficit

Dear Mayor Hall, Carlsbad City Council, and California Coastal Commission:

I am informed that there is a current 6.6 acre park deficit in Coastal Southwest quadrant of Carlsbad, (south of Palomar Airport Road and west of El Camino Real); that there is a 30 acre open-space deficit in Zone 9 (west of I-5 and south of Poinsettia) of the Growth Management Plan; that the City is not requiring developers to first look at non-residential reserve and parks in Planning Area F (the large, undeveloped area west of the railroad tracks, north of Avenida Encinas and south of Cape Rey Hotel); and most importantly, I am informed that the City Council is currently reviewing plans to build a high-density, residential community in Planning Area F, a location perfectly situated to remedy the above deficits.

Accordingly, I am requesting and making my position known that:

- ☐ I want the City of Carlsbad to build a park at Ponto to serve residents and visitors alike.
- ☐ I believe any and all development west of I-5 should be dependent on developers providing the required and currently missing 30 acres of open-space.
- ☐ I do not want high-density, residential development at Ponto.
- ☐ I do not consider the proposed Veteran's Park, located 6 miles from Ponto, a suitable alternative to a Coastal Park and open-space for Ponto / west of I-5.
- ☐ _____

I thank you for your consideration!

Sign: _____

Print Name: _____

Date: _____

Address: _____

Jeff Kirsch

10/28/18

669 Glamis, 92025

Email to:

Matt.Hall@carlsbadca.gov; CityCouncil@carlsbadca.gov; gbuhr@coastal.ca.gov;

Erin.Prahler@coastal.ca.gov; info@peopleforponto.com

People for Ponto

Develop Ponto Right

Amber

Re: Ponto Beach / Parks and Open Space Deficit

Dear Mayor Hall, Carlsbad City Council and California Coastal Commission:

I am informed that there is a current 6.6 acre park deficit in Coastal Southwest quadrant of Carlsbad, (south of Palomar Airport Road and west of El Camino Real); that there is a 30 acre open-space deficit in Zone 9 (west of I-5 and south of Poinsettia) of the Growth Management Plan; that the City is not requiring developers to first look at non-residential reserve and parks in Planning Area F (the large, undeveloped area west of the railroad tracks, north of Avenida Encinas and south of Cape Rey Hotel); and most importantly, I am informed that the City Council is currently reviewing plans to build a high-density, residential community in Planning Area F, a location perfectly situated to remedy the above deficits.

Accordingly, I am requesting and making my position known that:

- ☒ I want the City of Carlsbad to build a park at Ponto to serve residents and visitors alike.
- ☒ I believe any and all development west of I-5 should be dependent on developers providing the required and currently missing 30 acres of open-space.
- ☒ I do not want high-density, residential development at Ponto.
- ☒ I do not consider the proposed Veteran's Park, located 6 miles from Ponto, a suitable alternative to a Coastal Park and open-space for Ponto / west of I-5
- ☒ _____

Thank you for your consideration!

Sign: Amber McLinney
Print Name: Amber McLinney
Date: 10/16/18
Address: 2403 Levante
Street Carlsbad CA
92009

People for Ponto

Develop Ponto Right

Re: Ponto Beach / Parks and Open Space Deficit

Dear Mayor Hall, Carlsbad City Council, and California Coastal Commission:

I am informed that there is a current 6.6 acre park deficit in Coastal Southwest quadrant of Carlsbad, (south of Palomar Airport Road and west of El Camino Real); that there is a 30 acre open-space deficit in Zone 9 (west of I-5 and south of Poinsettia) of the Growth Management Plan; that the City is not requiring developers to first look at non-residential reserve and parks in Planning Area F (the large, undeveloped area west of the railroad tracks, north of Avenida Encinas and south of Cape Rey Hotel); and most importantly, I am informed that the City Council is currently reviewing plans to build a high-density, residential community in Planning Area F, a location perfectly situated to remedy the above deficits.

Accordingly, I am requesting and making my position known that:

- ☒ I want the City of Carlsbad to build a park at Ponto to serve residents and visitors alike.
- ☐ I believe any and all development west of I-5 should be dependent on developers providing the required and currently missing 30 acres of open-space.
- ☒ I do not want high-density, residential development at Ponto.
- ☐ I do not consider the proposed Veteran's Park, located 6 miles from Ponto, a suitable alternative to a Coastal Park and open-space for Ponto / west of I-5.

☐ _____

I thank you for your consideration!

Sign: _____

Print Name: Hamed Maraghechi

Date: 10/24/2018

Address: San Antonio, TX

Email to:

Matt.Hall@carlsbadca.gov; CityCouncil@carlsbadca.gov; gbuhr@coastal.ca.gov;
Erin.Prahler@coastal.ca.gov; info@peopleforponto.com

People for Ponto

Develop Ponto Right

Re: Ponto Beach / Parks and Open Space Deficit

Dear Mayor Hall, Carlsbad City Council, and California Coastal Commission:

I am informed that there is a current 6.6 acre park deficit in Coastal Southwest quadrant of Carlsbad, (south of Palomar Airport Road and west of El Camino Real); that there is a 30 acre open-space deficit in Zone 9 (west of I-5 and south of Poinsettia) of the Growth Management Plan; that the City is not requiring developers to first look at non-residential reserve and parks in Planning Area F (the large, undeveloped area west of the railroad tracks, north of Avenida Encinas and south of Cape Rey Hotel); and most importantly, I am informed that the City Council is currently reviewing plans to build a high-density, residential community in Planning Area F, a location perfectly situated to remedy the above deficits.

Accordingly, I am requesting and making my position known that:

- ☒ I want the City of Carlsbad to build a park at Ponto to serve residents and visitors alike.
- ☐ I believe any and all development west of I-5 should be dependent on developers providing the required and currently missing 30 acres of open-space.
- ☒ I do not want high-density, residential development at Ponto.
- ☐ I do not consider the proposed Veteran's Park, located 6 miles from Ponto, a suitable alternative to a Coastal Park and open-space for Ponto / west of I-5.

☐ _____

I thank you for your consideration!

Sign: _____

Print Name: _____

Date: _____

Address: _____

Andrew Metzger

Andrew Metzger

24 Oct 2018

5510 Pura Road

San Antonio, Tx 78240

Email to:

Matt.Hall@carlsbadca.gov; CityCouncil@carlsbadca.gov; gbuhr@coastal.ca.gov;

Erin.Prahler@coastal.ca.gov; info@peopleforponto.com

People for Ponto

Defend Our Ponto Rights

Re: Ponto Beach / Parks and Open Space Deficit

Dear Mayor Hall, Carlsbad City Council, and California Coastal Commission:

I am informed that there is a current 6.6 acre park deficit in Coastal Southwest quadrant of Carlsbad, (south of Palomar Airport Road and west of El Camino Real); that there is a 30 acre open-space deficit in Zone 9 (west of I-5 and south of Poinsettia) of the Growth Management Plan; that the City is not requiring developers to first look at non-residential reserve and parks in Planning Area F (the large, undeveloped area west of the railroad tracks, north of Avenida Encinas and south of Cape Rey Hotel); and most importantly, I am informed that the City Council is currently reviewing plans to build a high-density, residential community in Planning Area F, a location perfectly situated to remedy the above deficits.


Accordingly, I am requesting and making my position known that:

- ☒ I want the City of Carlsbad to build a park at Ponto to serve residents and visitors alike.
- ☒ I believe any and all development west of I-5 should be dependent on developers providing the required and currently missing 30 acres of open-space.
- ☒ I do not want high-density, residential development at Ponto.
- ☒ I do not consider the proposed Veteran's Park, located 6 miles from Ponto, a suitable alternative to a Coastal Park and open-space for Ponto / west of I-5.

☐

I thank you for your consideration!

Sign:



Print Name:

Heather Magee-Hill

Date:

11/4/18

Address:

2350 Corydon Way #103
Carlsbad CA 92008

Email to:

Matt.Hall@carlsbadca.gov; CityCouncil@carlsbadca.gov; gbuhr@coastal.ca.gov;

Erin.Prahler@coastal.ca.gov; info@peopleforponto.com

People for Ponto

Re: Ponto Beach / Parks and Open Space Deficit

Dear Mayor Hall, Carlsbad City Council, and California Coastal Commission:

I am informed that there is a current 6.6 acre park deficit in Coastal Southwest quadrant of Carlsbad, (south of Palomar Airport Road and west of El Camino Real); that there is a 30 acre open-space deficit in Zone 9 (west of I-5 and south of Poinsettia) of the Growth Management Plan; that the City is not requiring developers to first look at non-residential reserve and parks in Planning Area F (the large, undeveloped area west of the railroad tracks, north of Avenida Encinas and south of Cape Rey Hotel); and most importantly, I am informed that the City Council is currently reviewing plans to build a high-density, residential community in Planning Area F, a location perfectly situated to remedy the above deficits.

Accordingly, I am requesting and making my position known that:

- ☒ I want the City of Carlsbad to build a park at Ponto to serve residents and visitors alike.
- ☒ I believe any and all development west of I-5 should be dependent on developers providing the required and currently missing 30 acres of open-space.
- ☒ I do not want high-density, residential development at Ponto.
- ☒ I do not consider the proposed Veteran's Park, located 6 miles from Ponto, a suitable alternative to a Coastal Park and open-space for Ponto / west of I-5.

☒


I thank you for your consideration!

Sign:

Print Name:

Date:

Address:



KEVIN McNaethy

11/24/18

2370 LA COSTA AVE

Email to:

Matt.Hall@carlsbadca.gov; CityCouncil@carlsbadca.gov; gbuhr@coastal.ca.gov;

Erin.Prahler@coastal.ca.gov; info@peopleforponto.com

People for Ponto

People for Ponto Request

Re: Ponto Beach / Parks and Open Space Deficit

Dear Mayor Hall, Carlsbad City Council, and California Coastal Commission:

I am informed that there is a current 6.6 acre park deficit in Coastal Southwest quadrant of Carlsbad, (south of Palomar Airport Road and west of El Camino Real); that there is a 30 acre open-space deficit in Zone 9 (west of I-5 and south of Poinsettia) of the Growth Management Plan; that the City is not requiring developers to first look at non-residential reserve and parks in Planning Area F (the large, undeveloped area west of the railroad tracks, north of Avenida Encinas and south of Cape Rey Hotel); and most importantly, I am informed that the City Council is currently reviewing plans to build a high-density, residential community in Planning Area F, a location perfectly situated to remedy the above deficits.

Accordingly, I am requesting and making my position known that:

- ☒ I want the City of Carlsbad to build a park at Ponto to serve residents and visitors alike.
- ☒ I believe any and all development west of I-5 should be dependent on developers providing the required and currently missing 30 acres of open-space.
- ☒ I do not want high-density, residential development at Ponto.
- ☒ I do not consider the proposed Veteran's Park, located 6 miles from Ponto, a suitable alternative to a Coastal Park and open-space for Ponto / west of I-5.

☐ _____

I thank you for your consideration!

Sign: 

Print Name: Mark Mera

Date: 11-24-18

Address: _____

Email to:

Matt.Hall@carlsbadca.gov; CityCouncil@carlsbadca.gov; gbuhr@coastal.ca.gov;
Erin.Prahler@coastal.ca.gov; info@peopleforponto.com

Dear Mayor Hall, Carlsbad City Council and California Coastal Commission:

I am informed that:

- Carlsbad must consider on Planning Area F at Ponto the need for a public park at Ponto as part of the Draft Local Coastal Program Amendment.
- There is no public park at Ponto even though City Park Standards requires a minimum of 6.5 acres of parkland for Ponto.
- There is a current 6.6 acre park deficit in Coastal Southwest quadrant of Carlsbad, (south of Palomar Airport Road and west of El Camino Real).
- There are no Coastal Parks in all of South Carlsbad. 64,000 South Carlsbad citizens have no Coastal Park.
- Ponto is at the center of a larger 6-mile stretch of coastline in that has no Coastal Parks.
- Ponto has a city documented 30 acre open-space standard deficit that a Coastal Park would help resolve.
- And most importantly, I am informed that the City is currently ignoring these issues and in the Draft Local Coastal Program Amendment is proposing to eliminate the last opportunity to create a much-needed Coastal Park at Ponto.

Accordingly, I am making it known that:

- ☒ I want the Draft Local Coastal Program Amendment to provide for a Coastal Park at Ponto
- ☒ I want the City to provide a true Citizen-based Park Planning process for Ponto
- ☒ I want the City of Carlsbad to budget money in their capital improvement program to purchase Planning Area F and build a park at Ponto to serve residents and visitors alike.
- ☒ I want to preserve what little Coastal Open Space Carlsbad has remaining for future generations and our visitor industry.
- ☒ I am not in favor of future residential development at Ponto, but think this last small amount of vacant Coastal land should be reserved for Coastal Recreation.

☐ _____

I request that my comments be put on record in the official public records for Planning Area F.

Thank you.

Sign:

Print Name:

Date:

City, State:

Matt.Hall@carlsbadca.gov; CityCouncil@carlsbadca.gov; Scott.Chadwick@carlsbadca.gov; Kyle.Lancaster@carlsbadca.gov; lisa.urbach@parks.ca.gov; Kathleen@carlsbad.org; mike.pacheco@carlsbadca.gov; gbuhr@coastal.ca.gov; cort.hitchens@coastal.ca.gov; Erin.Prahler@coastal.ca.gov; Don.Neu@carlsbadca.gov; Gary.Barbano@carlsbadca.gov; info@peopleforponto.com

Dear Mayor Hall, Carlsbad City Council and California Coastal Commission:

I am informed that:

- Carlsbad must consider on Planning Area F at Ponto the need for a public park at Ponto as part of the Draft Local Coastal Program Amendment.
- There is no public park at Ponto even though City Park Standards requires a minimum of 6.5 acres of parkland for Ponto.
- There is a current 6.6 acre park deficit in Coastal Southwest quadrant of Carlsbad, (south of Palomar Airport Road and west of El Camino Real).
- There are no Coastal Parks in all of South Carlsbad. 64,000 South Carlsbad citizens have no Coastal Park.
- Ponto is at the center of a larger 6-mile stretch of coastline in that has no Coastal Parks.
- Ponto has a city documented 30 acre open-space standard deficit that a Coastal Park would help resolve.
- And most importantly, I am informed that the City is currently ignoring these issues and in the Draft Local Coastal Program Amendment is proposing to eliminate the last opportunity to create a much-needed Coastal Park at Ponto.

Accordingly, I am making it known that:

- ☒ I want the Draft Local Coastal Program Amendment to provide for a Coastal Park at Ponto
- ☒ I want the City to provide a true Citizen-based Park Planning process for Ponto
- ☒ I want the City of Carlsbad to budget money in their capital improvement program to purchase Planning Area F and build a park at Ponto to serve residents and visitors alike.
- ☒ I want to preserve what little Coastal Open Space Carlsbad has remaining for future generations and our visitor industry.
- ☒ I am not in favor of future residential development at Ponto, but think this last small amount of vacant Coastal land should be reserved for Coastal Recreation.

☐ _____

I request that my comments be put on record in the official public records for Planning Area F.

Thank you.

Sign: _____

Print Name: _____

Date: _____

City, State: _____

Mari Hall@carlsbadca.gov, CityCouncil@carlsbadca.gov, Scott.Chadwick@carlsbadca.gov, Kyle.Lancaster@carlsbadca.gov, lisa.urbach@parks.ca.gov, Kathleen@carlsbad.org, mike.pacheco@carlsbadca.gov, gbuhr@coastal.ca.gov, cort.hitchens@coastal.ca.gov, Erin.Prahler@coastal.ca.gov, Don.Neu@carlsbadca.gov, Gary.Barbero@carlsbadca.gov, info@peopleforponto.com

Dear Mayor Hall, Carlsbad City Council and California Coastal Commission:

I am informed that:

- Carlsbad must consider on Planning Area F at Ponto the need for a public park at Ponto as part of the Draft Local Coastal Program Amendment.
- There is no public park at Ponto even though City Park Standards requires a minimum of 6.5 acres of parkland for Ponto.
- There is a current 6.6 acre park deficit in Coastal Southwest quadrant of Carlsbad, (south of Palomar Airport Road and west of El Camino Real).
- There are no Coastal Parks in all of South Carlsbad. 64,000 South Carlsbad citizens have no Coastal Park.
- Ponto is at the center of a larger 6-mile stretch of coastline in that has no Coastal Parks.
- Ponto has a city documented 30 acre open-space standard deficit that a Coastal Park would help resolve.
- And most importantly, I am informed that the City is currently ignoring these issues and in the Draft Local Coastal Program Amendment is proposing to eliminate the last opportunity to create a much-needed Coastal Park at Ponto.

Accordingly, I am making it known that:

- ☒ I want the Draft Local Coastal Program Amendment to provide for a Coastal Park at Ponto
- ☒ I want the City to provide a true Citizen-based Park Planning process for Ponto
- ☒ I want the City of Carlsbad to budget money in their capital improvement program to purchase Planning Area F and build a park at Ponto to serve residents and visitors alike.
- ☒ I want to preserve what little Coastal Open Space Carlsbad has remaining for future generations and our visitor industry.
- ☒ I am not in favor of future residential development at Ponto, but think this last small amount of vacant Coastal land should be reserved for Coastal Recreation.

☐

I request that my comments be put on record in the official public records for Planning Area F.

Thank you.

Sign:

Print Name:

Date:

City, State:

[Handwritten Signature]
MARK S. MCKENNA
1-28-20
SAN DIEGO, CA

Matt Hall@carlsbadca.gov; CityCouncil@carlsbadca.gov; Scott.Chadwick@carlsbadca.gov; Kyle.Lancaster@carlsbadca.gov; lisa.urbach@parks.ca.gov; Kathleen@carlsbad.org; mike.pacheco@carlsbadca.gov; gbuhr@coastal.ca.gov; cort.hitchens@coastal.ca.gov; Erin.Prahler@coastal.ca.gov; Don.Neu@carlsbadca.gov; Gary.Barberio@carlsbadca.gov; info@peopleforponto.com

Dear Mayor Hall, Carlsbad City Council and California Coastal Commission:

I am informed that:

- Carlsbad must consider on Planning Area F at Ponto the need for a public park at Ponto as part of the Draft Local Coastal Program Amendment.
- There is no public park at Ponto even though City Park Standards requires a minimum of 6.5 acres of parkland for Ponto.
- There is a current 6.6 acre park deficit in Coastal Southwest quadrant of Carlsbad, (south of Palomar Airport Road and west of El Camino Real).
- There are no Coastal Parks in all of South Carlsbad. 64,000 South Carlsbad citizens have no Coastal Park.
- Ponto is at the center of a larger 6-mile stretch of coastline in that has no Coastal Parks.
- Ponto has a city documented 30 acre open-space standard deficit that a Coastal Park would help resolve.
- And most importantly, I am informed that the City is currently ignoring these issues and in the Draft Local Coastal Program Amendment is proposing to eliminate the last opportunity to create a much-needed Coastal Park at Ponto.

Accordingly, I am making it known that:

- ☒ I want the Draft Local Coastal Program Amendment to provide for a Coastal Park at Ponto
- ☒ I want the City to provide a true Citizen-based Park Planning process for Ponto
- ☒ I want the City of Carlsbad to budget money in their capital improvement program to purchase Planning Area F and build a park at Ponto to serve residents and visitors alike.
- ☒ I want to preserve what little Coastal Open Space Carlsbad has remaining for future generations and our visitor industry.
- ☒ I am **not** in favor of future residential development at Ponto, but think this last small amount of vacant Coastal land should be reserved for Coastal Recreation.

☐

I request that my comments be put on record in the official public records for Planning Area F.

Thank you.

Sign:



Print Name:

Jacob Moorhead

Date:

1-29-20

City, State:

Carlsbad, CA

Matt.Hall@carlsbadca.gov; CityCouncil@carlsbadca.gov; Scott.Chadwick@carlsbadca.gov; Kyle.Lancaster@carlsbadca.gov; lisa.urbach@parks.ca.gov; Kathleen@carlsbad.org; mike.pacheco@carlsbadca.gov; gbuhr@coastal.ca.gov; cort.hitchens@coastal.ca.gov; Erin.Prahler@coastal.ca.gov; Don.Neu@carlsbadca.gov; Gary.Barberio@carlsbadca.gov; info@peopleforponto.com

People for Ponto

Defend Ponto Right

Dear Mayor Hall, Carlsbad City Council and California Coastal Commission:

I am informed that:

- Carlsbad must consider on Planning Area F at Ponto the need for a public park at Ponto as part of the Draft Local Coastal Program Amendment.
- There is no public park at Ponto even though City Park Standards requires a minimum of 6.5 acres of parkland for Ponto.
- There is a current 6.6 acre park deficit in Coastal Southwest quadrant of Carlsbad, (south of Palomar Airport Road and west of El Camino Real).
- There are no Coastal Parks in all of South Carlsbad. 64,000 South Carlsbad citizens have no Coastal Park.
- Ponto is at the center of a larger 6-mile stretch of coastline in that has no Coastal Parks.
- Ponto has a city documented 30 acre open-space standard deficit that a Coastal Park would help resolve.
- And most importantly, I am informed that the City is currently ignoring these issues and in the Draft Local Coastal Program Amendment is proposing to eliminate the last opportunity to create a much-needed Coastal Park at Ponto.

Accordingly, I am making it known that:

- ☒ I want the Draft Local Coastal Program Amendment to provide for a Coastal Park at Ponto
- ☒ I want the City to provide a true Citizen-based Park Planning process for Ponto
- ☒ I want the City of Carlsbad to budget money in their capital improvement program to purchase Planning Area F and build a park at Ponto to serve residents and visitors alike.
- ☒ I want to preserve what little Coastal Open Space Carlsbad has remaining for future generations and our visitor industry.
- ☒ I am **not** in favor of future residential development at Ponto, but think this last small amount of vacant Coastal land should be reserved for Coastal Recreation.

☐ _____

I request that my comments be put on record in the official public records for Planning Area F.

Thank you.

Sign: _____

Print Name: _____

Date: _____

City, State: _____

Matt.Hall@carlsbadca.gov; CityCouncil@carlsbadca.gov; Scott.Chadwick@carlsbadca.gov; Kyle.Lancaster@carlsbadca.gov; lisa.urbach@parks.ca.gov; Kathleen@carlsbad.org; mike.pacheco@carlsbadca.gov; gbuhr@coastal.ca.gov; cort.hitchens@coastal.ca.gov; Erin.Prahler@coastal.ca.gov; Don.Neu@carlsbadca.gov; Gary.Barberio@carlsbadca.gov; info@peopleforponto.com

People for Ponto

Develop Ponto Real

Dear Mayor Hall, Carlsbad City Council and California Coastal Commission:

I am informed that:

- Carlsbad must consider on Planning Area F at Ponto the need for a public park at Ponto as part of the Draft Local Coastal Program Amendment.
- There is no public park at Ponto even though City Park Standards requires a minimum of 6.5 acres of parkland for Ponto.
- There is a current 6.6 acre park deficit in Coastal Southwest quadrant of Carlsbad, (south of Palomar Airport Road and west of El Camino Real).
- There are no Coastal Parks in all of South Carlsbad. 64,000 South Carlsbad citizens have no Coastal Park.
- Ponto is at the center of a larger 6-mile stretch of coastline in that has no Coastal Parks.
- Ponto has a city documented 30 acre open-space standard deficit that a Coastal Park would help resolve.
- And most importantly, I am informed that the City is currently ignoring these issues and in the Draft Local Coastal Program Amendment is proposing to eliminate the last opportunity to create a much-needed Coastal Park at Ponto.

Accordingly, I am making it known that:

- ☒ I want the Draft Local Coastal Program Amendment to provide for a Coastal Park at Ponto
- ☒ I want the City to provide a true Citizen-based Park Planning process for Ponto
- ☒ I want the City of Carlsbad to budget money in their capital improvement program to purchase Planning Area F and build a park at Ponto to serve residents and visitors alike.
- ☒ I want to preserve what little Coastal Open Space Carlsbad has remaining for future generations and our visitor industry.
- ☒ I am **not** in favor of future residential development at Ponto, but think this last small amount of vacant Coastal land should be reserved for Coastal Recreation.

☐ _____

I request that my comments be put on record in the official public records for Planning Area F.

Thank you.

Sign: _____

Print Name: _____

Date: _____

City, State: _____

Matt.Hall@carlsbadca.gov; CityCouncil@carlsbadca.gov; Scott.Chadwick@carlsbadca.gov; Kyle.Lancaster@carlsbadca.gov; Lisa.urbach@parks.ca.gov; Kathleen@carlsbad.org; mike.pacheco@carlsbadca.gov; gbuhr@coastal.ca.gov; cort.hitchens@coastal.ca.gov; Erin.Praher@coastal.ca.gov; Don.Neu@carlsbadca.gov; Gary.Barberio@carlsbadca.gov; info@peopleforponto.com

People for Ponto

Develop Ponto Park

Dear Mayor Hall, Carlsbad City Council and California Coastal Commission:

I am informed that:

- Carlsbad must consider on Planning Area F at Ponto the need for a public park at Ponto as part of the Draft Local Coastal Program Amendment.
- There is no public park at Ponto even though City Park Standards requires a minimum of 6.5 acres of parkland for Ponto.
- There is a current 6.6 acre park deficit in Coastal Southwest quadrant of Carlsbad, (south of Palomar Airport Road and west of El Camino Real).
- There are no Coastal Parks in all of South Carlsbad. 64,000 South Carlsbad citizens have no Coastal Park.
- Ponto is at the center of a larger 6-mile stretch of coastline in that has no Coastal Parks.
- Ponto has a city documented 30 acre open-space standard deficit that a Coastal Park would help resolve.
- And most importantly, I am informed that the City is currently ignoring these issues and in the Draft Local Coastal Program Amendment is proposing to eliminate the last opportunity to create a much-needed Coastal Park at Ponto.

Accordingly, I am making it known that:

- ☒ I want the Draft Local Coastal Program Amendment to provide for a Coastal Park at Ponto
- ☒ I want the City to provide a true Citizen-based Park Planning process for Ponto
- ☒ I want the City of Carlsbad to budget money in their capital improvement program to purchase Planning Area F and build a park at Ponto to serve residents and visitors alike.
- ☒ I want to preserve what little Coastal Open Space Carlsbad has remaining for future generations and our visitor industry.
- ☒ I am **not** in favor of future residential development at Ponto, but think this last small amount of vacant Coastal land should be reserved for Coastal Recreation.

☐ _____

I request that my comments be put on record in the official public records for Planning Area F.

Thank you.

Sign: _____

Print Name: _____

Date: _____

City, State: _____

Matt.Hall@carlsbadca.gov; CityCouncil@carlsbadca.gov; Scott.Chadwick@carlsbadca.gov; Kyle.Lancaster@carlsbadca.gov; Ilsa.urbach@parks.ca.gov; Kathleen@carlsbad.org; mike.pacheco@carlsbadca.gov; gbuhr@coastal.ca.gov; cort.hitchens@coastal.ca.gov; Erin.Praher@coastal.ca.gov; Don.Neu@carlsbadca.gov; Gary.Barberio@carlsbadca.gov; info@peopleforponto.com

People for Ponto

Develop Ponto Right

Re: Ponto Beach / Parks and Open Space Deficit

Dear Mayor Hall, Carlsbad City Council and California Coastal Commission:

I am informed that there is a current 6.6 acre park deficit in Coastal Southwest quadrant of Carlsbad, (south of Palomar Airport Road and west of El Camino Real); that there is a 30 acre open-space deficit in Zone 9 (west of I-5 and south of Poinsettia) of the Growth Management Plan; that the City is not requiring developers to first look at non-residential reserve and parks in Planning Area F (the large, undeveloped area west of the railroad tracks, north of Avenida Encinas and south of Cape Rey Hotel); and most importantly, I am informed that the City Council is currently reviewing plans to build a high-density, residential community in Planning Area F, a location perfectly situated to remedy the above deficits.

Accordingly, I am requesting and making my position known that:

- ☒ I want the City of Carlsbad to build a park at Ponto to serve residents and visitors alike.
- ☒ I believe any and all development west of I-5 should be dependent on developers providing the required and currently missing 30 acres of open-space.
- ☒ I do not want high-density, residential development at Ponto.
- ☒ I do not consider the proposed Veteran's Park, located 6 miles from Ponto, a suitable alternative to a Coastal Park and open-space for Ponto / west of I-5

☒ Visitor serving and resident serving is not residential. With a state park and state beach, park, hotel & restaurant is far better.

Thank you for your consideration!

Sign: 

Print Name:

Gary Nessim

Date:

10/5/18

Address:

2987 Highland Drive
Carlsbad CA 92008

People for Ponto

Develop Ponto Right

Re: Ponto Beach / Parks and Open Space Deficit

Dear Mayor Hall, Carlsbad City Council and California Coastal Commission:

I am informed that there is a current 6.6 acre park deficit in Coastal Southwest quadrant of Carlsbad, (south of Palomar Airport Road and west of El Camino Real); that there is a 30 acre open-space deficit in Zone 9 (west of I-5 and south of Poinsettia) of the Growth Management Plan; that the City is not requiring developers to first look at non-residential reserve and parks in Planning Area F (the large, undeveloped area west of the railroad tracks, north of Avenida Encinas and south of Cape Rey Hotel); and most importantly, I am informed that the City Council is currently reviewing plans to build a high-density, residential community in Planning Area F, a location perfectly situated to remedy the above deficits.

Accordingly, I am requesting and making my position known that:

- ☒ I want the City of Carlsbad to build a park at Ponto to serve residents and visitors alike.
- ☒ I believe any and all development west of I-5 should be dependent on developers providing the required and currently missing 30 acres of open-space.
- ☒ I do not want high-density, residential development at Ponto.
- ☒ I do not consider the proposed Veteran's Park, located 6 miles from Ponto, a suitable alternative to a Coastal Park and open-space for Ponto / west of I-5

☐ We will vote for representatives that are not
being paid off.

Thank you for your consideration!

Sign: _____

Print Name: Nick Nelson

Date: 10/7/12

Address: 7377 Portage Way
Carlsbad CA 92011

People for Ponto

Develop Ponto Right

Re: Ponto Beach / Parks and Open Space Deficit

Dear Mayor Hall, Carlsbad City Council, and California Coastal Commission:

I am informed that there is a current 6.6 acre park deficit in Coastal Southwest quadrant of Carlsbad, (south of Palomar Airport Road and west of El Camino Real); that there is a 30 acre open-space deficit in Zone 9 (west of I-5 and south of Poinsettia) of the Growth Management Plan; that the City is not requiring developers to first look at non-residential reserve and parks in Planning Area F (the large, undeveloped area west of the railroad tracks, north of Avenida Encinas and south of Cape Rey Hotel); and most importantly, I am informed that the City Council is currently reviewing plans to build a high-density, residential community in Planning Area F, a location perfectly situated to remedy the above deficits.

Accordingly, I am requesting and making my position known that:

- ☒ I want the City of Carlsbad to build a park at Ponto to serve residents and visitors alike.
- ☒ I believe any and all development west of I-5 should be dependent on developers providing the required and currently missing 30 acres of open-space.
- ☒ I do not want high-density, residential development at Ponto.
- ☒ I do not consider the proposed Veteran's Park, located 6 miles from Ponto, a suitable alternative to a Coastal Park and open-space for Ponto / west of I-5.

☐ I have to go visit my
niece and enjoy the parks &
beaches

I thank you for your consideration!

Sign: Cindy Neal

Print Name: Cindy Neal

Date: 10-18-18

Address: 3223 Brannon Dr
Waco TX

Email to:

Matt.Hall@carlsbadca.gov; CityCouncil@carlsbadca.gov; gbuhr@coastal.ca.gov;

Erin.Prahler@coastal.ca.gov; info@peopleforponto.com

People for Ponto

Develop Ponto Right

Re: Ponto Beach / Parks and Open Space Deficit

Dear Mayor Hall, Carlsbad City Council, and California Coastal Commission:

I am informed that there is a current 6.6 acre park deficit in Coastal Southwest quadrant of Carlsbad, (south of Palomar Airport Road and west of El Camino Real); that there is a 30 acre open-space deficit in Zone 9 (west of I-5 and south of Poinsettia) of the Growth Management Plan; that the City is not requiring developers to first look at non-residential reserve and parks in Planning Area F (the large, undeveloped area west of the railroad tracks, north of Avenida Encinas and south of Cape Rey Hotel); and most importantly, I am informed that the City Council is currently reviewing plans to build a high-density, residential community in Planning Area F, a location perfectly situated to remedy the above deficits.

Accordingly, I am requesting and making my position known that:

☒ I want the City of Carlsbad to build a park at Ponto to serve residents and visitors alike.

☒ I believe any and all development west of I-5 should be dependent on developers providing the required and currently missing 30 acres of open-space.

☒ I do not want high-density, residential development at Ponto.

☒ I do not consider the proposed Veteran's Park, located 6 miles from Ponto, a suitable alternative to a Coastal Park and open-space for Ponto / west of I-5.

☐ PLEASE DO THE
RIGHT THING! I
WILL VOTE
ACCORDINGLY

I thank you for your consideration!

Sign: _____

Print Name: _____

Date: _____

Address: _____

Email to:

Matt.Hall@carlsbadca.gov; CityCouncil@carlsbadca.gov; gbuhr@coastal.ca.gov;
info@peopleforponto.com



Email



Save

People for Ponto

Develop Ponto Right

Re: Ponto Beach / Parks and Open Space Deficit

Dear Mayor Hall, Carlsbad City Council and California Coastal Commission:

I am informed that there is a current 6.6 acre park deficit in Coastal Southwest quadrant of Carlsbad, (south of Palomar Airport Road and west of El Camino Real); that there is a 30 acre open-space deficit in Zone 9 (west of I-5 and south of Poinsettia) of the Growth Management Plan; that the City is not requiring developers to first look at non-residential reserve and parks in Planning Area F (the large, undeveloped area west of the railroad tracks, north of Avenida Encinas and south of Cape Rey Hotel); and most importantly, I am informed that the City Council is currently reviewing plans to build a high-density, residential community in Planning Area F, a location perfectly situated to remedy the above deficits.

Accordingly, I am requesting and making my position known that:

- ☒ I want the City of Carlsbad to build a park at Ponto to serve residents and visitors alike.
- ☒ I believe any and all development west of I-5 should be dependent on developers providing the required and currently missing 30 acres of open-space.
- ☒ I do not want high-density, residential development at Ponto.
- ☒ I do not consider the proposed Veteran's Park, located 6 miles from Ponto, a suitable alternative to a Coastal Park and open-space for Ponto / west of I-5

☐ _____


Thank you for your consideration!

Sign: _____

Print Name: _____

Date: _____

Address: _____


Jane Naskiewicz
10/4/2018
686 Laguna DR
Carlsbad CA 92008

People for Ponto

Re: Ponto Beach / Parks and Open Space Deficit

Dear Mayor Hall, Carlsbad City Council and California Coastal Commission:

I am informed that there is a current 6.6 acre park deficit in Coastal Southwest quadrant of Carlsbad, (south of Palomar Airport Road and west of El Camino Real); that there is a 30 acre open-space deficit in Zone 9 (west of I-5 and south of Poinsettia) of the Growth Management Plan; that the City is not requiring developers to first look at non-residential reserve and parks in Planning Area F (the large, undeveloped area west of the railroad tracks, north of Avenida Encinas and south of Cape Rey Hotel); and most importantly, I am informed that the City Council is currently reviewing plans to build a high-density, residential community in Planning Area F, a location perfectly situated to remedy the above deficits.

Accordingly, I am requesting and making my position known that:

- ☒ I want the City of Carlsbad to build a park at Ponto to serve residents and visitors alike.
- ☒ I believe any and all development west of I-5 should be dependent on developers providing the required and currently missing 30 acres of open-space.
- ☒ I do not want high-density, residential development at Ponto.
- ☒ I do not consider the proposed Veteran's Park, located 6 miles from Ponto, a suitable alternative to a Coastal Park and open-space for Ponto / west of I-5

☐


Thank you for your consideration!

Sign: _____

Print Name: _____

Date: _____

Address: _____


James Nardi
10/16/18
7463 Capstan Drive
Carlsbad, CA 92011

People for Ponto

Develop Ponto Right

Re: Ponto Beach / Parks and Open Space Deficit

Dear Mayor Hall, Carlsbad City Council and California Coastal Commission:

I am informed that there is a current 6.6 acre park deficit in Coastal Southwest quadrant of Carlsbad, (south of Palomar Airport Road and west of El Camino Real); that there is a 30 acre open-space deficit in Zone 9 (west of I-5 and south of Poinsettia) of the Growth Management Plan; that the City is not requiring developers to first look at non-residential reserve and parks in Planning Area F (the large, undeveloped area west of the railroad tracks, north of Avenida Encinas and south of Cape Rey Hotel); and most importantly, I am informed that the City Council is currently reviewing plans to build a high-density, residential community in Planning Area F, a location perfectly situated to remedy the above deficits.

Accordingly, I am requesting and making my position known that:

- ☒ I want the City of Carlsbad to build a park at Ponto to serve residents and visitors alike.
- ☒ I believe any and all development west of I-5 should be dependent on developers providing the required and currently missing 30 acres of open-space.
- ☒ I do not want high-density, residential development at Ponto.
- ☒ I do not consider the proposed Veteran's Park, located 6 miles from Ponto, a suitable alternative to a Coastal Park and open-space for Ponto / west of I-5
- ☒ _____

Thank you for your consideration!

Sign: _____

Print Name: _____

Date: _____

Address: _____

Jessica Nelson

Jessica Nelson

10/7/18

7377 portage way
carlsbad ca 92016

Re: Ponto Beach / Parks and Open Space Deficit

Dear Mayor Hall, Carlsbad City Council and California Coastal Commission:

I am informed that there is a current 6.6 acre park deficit in Coastal Southwest quadrant of Carlsbad, (south of Palomar Airport Road and west of El Camino Real); that there is a 30 acre open-space deficit in Zone 9 (west of I-5 and south of Poinsettia) of the Growth Management Plan; that the City is not requiring developers to first look at non-residential reserve and parks in Planning Area F (the large, undeveloped area west of the railroad tracks, north of Avenida Encinas and south of Cape Rey Hotel); and most importantly, I am informed that the City Council is currently reviewing plans to build a high-density, residential community in Planning Area F, a location perfectly situated to remedy the above deficits.

Accordingly, I am requesting and making my position known that:

- ☒ I want the City of Carlsbad to build a park at Ponto to serve residents and visitors alike.
- ☒ I believe any and all development west of I-5 should be dependent on developers providing the required and currently missing 30 acres of open-space.
- ☒ I do not want high-density, residential development at Ponto.
- ☒ I do not consider the proposed Veteran's Park, located 6 miles from Ponto, a suitable alternative to a Coastal Park and open-space for Ponto / west of I-5

☐

Thank you for your consideration!

Sign:

Print Name:

Date:

Address:



Robin Nash

10-16-18

541 Meridian Way
Carlsbad CA 92011

People for Ponto

Develop Ponto Right

Re: Ponto Beach / Parks and Open Space Deficit

Dear Mayor Hall, Carlsbad City Council, and California Coastal Commission:

I am informed that there is a current 6.6 acre park deficit in Coastal Southwest quadrant of Carlsbad, (south of Palomar Airport Road and west of El Camino Real); that there is a 30 acre open-space deficit in Zone 9 (west of I-5 and south of Poinsettia) of the Growth Management Plan; that the City is not requiring developers to first look at non-residential reserve and parks in Planning Area F (the large, undeveloped area west of the railroad tracks, north of Avenida Encinas and south of Cape Rey Hotel); and most importantly, I am informed that the City Council is currently reviewing plans to build a high-density, residential community in Planning Area F, a location perfectly situated to remedy the above deficits.

Accordingly, I am requesting and making my position known that:

- ☒ I want the City of Carlsbad to build a park at Ponto to serve residents and visitors alike.
- ☐ I believe any and all development west of I-5 should be dependent on developers providing the required and currently missing 30 acres of open-space.
- ☐ I do not want high-density, residential development at Ponto.
- ☐ I do not consider the proposed Veteran's Park, located 6 miles from Ponto, a suitable alternative to a Coastal Park and open-space for Ponto / west of I-5.
- ☐ _____

I thank you for your consideration!

Sign: _____

Print Name: _____

Date: _____

Address: _____

Giovanna Novello
Giovanna Novello
11/04/2018
351 Acacia Ave.
Carlsbad.

Email to:

Matt.Hall@carlsbadca.gov; CityCouncil@carlsbadca.gov; gbuhr@coastal.ca.gov;
Erin.Prahler@coastal.ca.gov; info@peopleforponto.com

People for Ponto

Develop Ponto Right

Re: Ponto Beach / Parks and Open Space Deficit

Dear Mayor Hall, Carlsbad City Council, and California Coastal Commission:

I am informed that there is a current 6.6 acre park deficit in Coastal Southwest quadrant of Carlsbad, (south of Palomar Airport Road and west of El Camino Real); that there is a 30 acre open-space deficit in Zone 9 (west of I-5 and south of Poinsettia) of the Growth Management Plan; that the City is not requiring developers to first look at non-residential reserve and parks in Planning Area F (the large, undeveloped area west of the railroad tracks, north of Avenida Encinas and south of Cape Rey Hotel); and most importantly, I am informed that the City Council is currently reviewing plans to build a high-density, residential community in Planning Area F, a location perfectly situated to remedy the above deficits.

Accordingly, I am requesting and making my position known that:

- ☐ I want the City of Carlsbad to build a park at Ponto to serve residents and visitors alike.
- ☐ I believe any and all development west of I-5 should be dependent on developers providing the required and currently missing 30 acres of open-space.
- ☒ I do not want high-density, residential development at Ponto.
- ☐ I do not consider the proposed Veteran's Park, located 6 miles from Ponto, a suitable alternative to a Coastal Park and open-space for Ponto / west of I-5.
- ☐ _____


I thank you for your consideration!

Sign: _____

Print Name: _____

Date: _____

Address: _____



Mark L. NeSmith

11/4/18

2196 Dickinson Dr.

92008

Email to:

Matt.Hall@carlsbadca.gov; CityCouncil@carlsbadca.gov; gbuhr@coastal.ca.gov;
Erin.Prahler@coastal.ca.gov; info@peopleforponto.com

People for Ponto

Re: Ponto Beach / Parks and Open Space Deficit

Dear Mayor Hall, Carlsbad City Council, and California Coastal Commission:

I am informed that there is a current 6.6 acre park deficit in Coastal Southwest quadrant of Carlsbad, (south of Palomar Airport Road and west of El Camino Real); that there is a 30 acre open-space deficit in Zone 9 (west of I-5 and south of Poinsettia) of the Growth Management Plan; that the City is not requiring developers to first look at non-residential reserve and parks in Planning Area F (the large, undeveloped area west of the railroad tracks, north of Avenida Encinas and south of Cape Rey Hotel); and most importantly, I am informed that the City Council is currently reviewing plans to build a high-density, residential community in Planning Area F, a location perfectly situated to remedy the above deficits.

Accordingly, I am requesting and making my position known that:

- ☒ I want the City of Carlsbad to build a park at Ponto to serve residents and visitors alike.
- ☒ I believe any and all development west of I-5 should be dependent on developers providing the required and currently missing 30 acres of open-space.
- ☐ I do not want high-density, residential development at Ponto.
- ☐ I do not consider the proposed Veteran's Park, located 6 miles from Ponto, a suitable alternative to a Coastal Park and open-space for Ponto / west of I-5.
- ☐

I thank you for your consideration!

Sign: Patricia Neal

Print Name: Patricia Neal

Date: 7/3/22

Address: 10/25/18

Email to:

Matt.Hall@carlsbadca.gov; CityCouncil@carlsbadca.gov; gbuhr@coastal.ca.gov;
Erin.Prahler@coastal.ca.gov; info@peopleforponto.com

Re: Ponto Beach / Parks and Open Space Deficit

Re: Ponto Beach / Parks and Open Space Deficit

Dear Mayor Hall, Carlsbad City Council and California Coastal Commission:

I am informed that there is a current 6.6 acre park deficit in Coastal Southwest quadrant of Carlsbad, (south of Palomar Airport Road and west of El Camino Real); that there is a 30 acre open-space deficit in Zone 9 (west of I-5 and south of Poinsettia) of the Growth Management Plan; that the City is not requiring developers to first look at non-residential reserve and parks in Planning Area F (the large, undeveloped area west of the railroad tracks, north of Avenida Encinas and south of Cape Rey Hotel); and most importantly, I am informed that the City Council is currently reviewing plans to build a high-density, residential community in Planning Area F, a location perfectly situated to remedy the above deficits.

Accordingly, I am requesting and making my position known that:

- ☒ I want the City of Carlsbad to build a park at Ponto to serve residents and visitors alike.
- ☒ I believe any and all development west of I-5 should be dependent on developers providing the required and currently missing 30 acres of open-space.
- ☒ I do not want high-density, residential development at Ponto.
- ☒ I do not consider the proposed Veteran's Park, located 6 miles from Ponto, a suitable alternative to a Coastal Park and open-space for Ponto / west of I-5

☐

Thank you for your consideration!

Sign:

Print Name:

Date:

Address:

May A. Nuep
MAY A. NUEP
16/20/18
7467 NEPTUNE DR.
CARLSBAD, CA 92010

People's Point
Ponto Beach / Parks and Open Space Deficit

Re: Ponto Beach / Parks and Open Space Deficit

Dear Mayor Hall, Carlsbad City Council and California Coastal Commission:

I am informed that there is a current 6.6 acre park deficit in Coastal Southwest quadrant of Carlsbad, (south of Palomar Airport Road and west of El Camino Real); that there is a 30 acre open-space deficit in Zone 9 (west of I-5 and south of Poinsettia) of the Growth Management Plan; that the City is not requiring developers to first look at non-residential reserve and parks in Planning Area F (the large, undeveloped area west of the railroad tracks, north of Avenida Encinas and south of Cape Rey Hotel); and most importantly, I am informed that the City Council is currently reviewing plans to build a high-density, residential community in Planning Area F, a location perfectly situated to remedy the above deficits.

Accordingly, I am requesting and making my position known that:

- ☒ I want the City of Carlsbad to build a park at Ponto to serve residents and visitors alike.
- ☒ I believe any and all development west of I-5 should be dependent on developers providing the required and currently missing 30 acres of open-space.
- ☒ I do not want high-density, residential development at Ponto.
- ☒ I do not consider the proposed Veteran's Park, located 6 miles from Ponto, a suitable alternative to a Coastal Park and open-space for Ponto / west of I-5

☒ We need restaurants and
commercial businesses.

Thank you for your consideration!

Sign: Robert L. Nicholas
Print Name: Robert Nicholas
Date: 10/20/18
Address: 7512 Magellan St.
CARLSBAD, CA. 92011

People for Ponto
Ponto Beach / Parks and Open Space Deficit

Re: Ponto Beach / Parks and Open Space Deficit

Dear Mayor Hall, Carlsbad City Council and California Coastal Commission:

I am informed that there is a current 6.6 acre park deficit in Coastal Southwest quadrant of Carlsbad, (south of Palomar Airport Road and west of El Camino Real); that there is a 30 acre open-space deficit in Zone 9 (west of I-5 and south of Poinsettia) of the Growth Management Plan; that the City is not requiring developers to first look at non-residential reserve and parks in Planning Area F (the large, undeveloped area west of the railroad tracks, north of Avenida Encinas and south of Cape Rey Hotel); and most importantly, I am informed that the City Council is currently reviewing plans to build a high-density, residential community in Planning Area F, a location perfectly situated to remedy the above deficits.

Accordingly, I am requesting and making my position known that:

- ☒ I want the City of Carlsbad to build a park at Ponto to serve residents and visitors alike.
- ☒ I believe any and all development west of I-5 should be dependent on developers providing the required and currently missing 30 acres of open-space.
- ☒ I do not want high-density, residential development at Ponto.
- ☒ I do not consider the proposed Veteran's Park, located 6 miles from Ponto, a suitable alternative to a Coastal Park and open-space for Ponto / west of I-5

☒ We need restaurants and
commercial businesses

Thank you for your consideration!

Sign:

Andrea Niehaus

Print Name:

Andrea Niehaus

Date:

10/20/18

Address:

7512 Magellan St
CARLSBAD, CA

92011

Dear Mayor Hall, Carlsbad City Council and California Coastal Commission:

I am informed that:

- Carlsbad must consider on Planning Area F at Ponto the need for a public park at Ponto as part of the Draft Local Coastal Program Amendment.
- There is no public park at Ponto even though City Park Standards requires a minimum of 6.5 acres of parkland for Ponto.
- There is a current 6.6 acre park deficit in Coastal Southwest quadrant of Carlsbad, (south of Palomar Airport Road and west of El Camino Real).
- There are no Coastal Parks in all of South Carlsbad. 64,000 South Carlsbad citizens have no Coastal Park.
- Ponto is at the center of a larger 6-mile stretch of coastline in that has no Coastal Parks.
- Ponto has a city documented 30 acre open-space standard deficit that a Coastal Park would help resolve.
- And most importantly, I am informed that the City is currently ignoring these issues and in the Draft Local Coastal Program Amendment is proposing to eliminate the last opportunity to create a much-needed Coastal Park at Ponto.

Accordingly, I am making it known that:

- ☒ I want the Draft Local Coastal Program Amendment to provide for a Coastal Park at Ponto
- ☒ I want the City to provide a true Citizen-based Park Planning process for Ponto
- ☒ I want the City of Carlsbad to budget money in their capital improvement program to purchase Planning Area F and build a park at Ponto to serve residents and visitors alike.
- ☒ I want to preserve what little Coastal Open Space Carlsbad has remaining for future generations and our visitor industry.
- ☒ I am **not** in favor of future residential development at Ponto, but think this last small amount of vacant Coastal land should be reserved for Coastal Recreation.

☐ _____

I request that my comments be put on record in the official public records for Planning Area F.

Thank you.

Sign:

Kathryn Nielsen

Print Name:

Kathryn Nielsen

Date:

11/29/2020

City, State:

San Diego, CA

Matt.Hall@carlsbadca.gov; CityCouncil@carlsbadca.gov; Scott.Chadwick@carlsbadca.gov; Kyle.Lancaster@carlsbadca.gov; lisa.urbach@parks.ca.gov; Kathleen@carlsbad.org; mike.pacheco@carlsbadca.gov; gbuhr@coastal.ca.gov; cort.hitchens@coastal.ca.gov; Erin.Prahler@coastal.ca.gov; Don.Neu@carlsbadca.gov; Gary.Barbero@carlsbadca.gov; info@peopleforponto.com

People for Ponto

Draft Local Coastal Program Amendment

Dear Mayor Hall, Carlsbad City Council and California Coastal Commission:

I am informed that:

- Carlsbad must consider on Planning Area F at Ponto the need for a public park at Ponto as part of the Draft Local Coastal Program Amendment.
- There is no public park at Ponto even though City Park Standards requires a minimum of 6.5 acres of parkland for Ponto.
- There is a current 6.6 acre park deficit in Coastal Southwest quadrant of Carlsbad, (south of Palomar Airport Road and west of El Camino Real).
- There are no Coastal Parks in all of South Carlsbad. 64,000 South Carlsbad citizens have no Coastal Park.
- Ponto is at the center of a larger 6-mile stretch of coastline in that has no Coastal Parks.
- Ponto has a city documented 30 acre open-space standard deficit that a Coastal Park would help resolve.
- And most importantly, I am informed that the City is currently ignoring these issues and in the Draft Local Coastal Program Amendment is proposing to eliminate the last opportunity to create a much-needed Coastal Park at Ponto.

Accordingly, I am making it known that:


- ☒ I want the Draft Local Coastal Program Amendment to provide for a Coastal Park at Ponto
- ☒ I want the City to provide a true Citizen-based Park Planning process for Ponto
- ☒ I want the City of Carlsbad to budget money in their capital improvement program to purchase Planning Area F and build a park at Ponto to serve residents and visitors alike.
- ☒ I want to preserve what little Coastal Open Space Carlsbad has remaining for future generations and our visitor industry.
- ☒ I am **not** in favor of future residential development at Ponto, but think this last small amount of vacant Coastal land should be reserved for Coastal Recreation.

☐ _____

I request that my comments be put on record in the official public records for Planning Area F.

Thank you.

Sign:



Print Name:

Christian A. Ortiz

Date:

01/30/2020

City, State:

San Antonio, TX

People for Ponto

Develop Ponto Right

Dear Mayor Hall, Carlsbad City Council and California Coastal Commission:

I am informed that:

- Carlsbad must consider on Planning Area F at Ponto the need for a public park at Ponto as part of the Draft Local Coastal Program Amendment.
- There is no public park at Ponto even though City Park Standards requires a minimum of 6.5 acres of parkland for Ponto.
- There is a current 6.6 acre park deficit in Coastal Southwest quadrant of Carlsbad, (south of Palomar Airport Road and west of El Camino Real).
- There are no Coastal Parks in all of South Carlsbad. 64,000 South Carlsbad citizens have no Coastal Park.
- Ponto is at the center of a larger 6-mile stretch of coastline in that has no Coastal Parks.
- Ponto has a city documented 30 acre open-space standard deficit that a Coastal Park would help resolve.
- And most importantly, I am informed that the City is currently ignoring these issues and in the Draft Local Coastal Program Amendment is proposing to eliminate the last opportunity to create a much-needed Coastal Park at Ponto.

Accordingly, I am making it known that:

- ☒ I want the Draft Local Coastal Program Amendment to provide for a Coastal Park at Ponto
- ☒ I want the City to provide a true Citizen-based Park Planning process for Ponto
- ☒ I want the City of Carlsbad to budget money in their capital improvement program to purchase Planning Area F and build a park at Ponto to serve residents and visitors alike.
- ☒ I want to preserve what little Coastal Open Space Carlsbad has remaining for future generations and our visitor industry.
- ☒ I am **not** in favor of future residential development at Ponto, but think this last small amount of vacant Coastal land should be reserved for Coastal Recreation.

☐ _____

I request that my comments be put on record in the official public records for Planning Area F.

Thank you.

Sign:



Print Name:

May Orosz

Date:

1/27/2020

City, State:

Carlsbad, CA

People for Ponto

Develop Ponto Right

Dear Mayor Hall, Carlsbad City Council and California Coastal Commission:

I am informed that:

- Carlsbad must consider on Planning Area F at Ponto the need for a public park at Ponto as part of the Draft Local Coastal Program Amendment.
- There is no public park at Ponto even though City Park Standards requires a minimum of 6.5 acres of parkland for Ponto.
- There is a current 6.6 acre park deficit in Coastal Southwest quadrant of Carlsbad, (south of Palomar Airport Road and west of El Camino Real).
- There are no Coastal Parks in all of South Carlsbad. 64,000 South Carlsbad citizens have no Coastal Park.
- Ponto is at the center of a larger 6-mile stretch of coastline in that has no Coastal Parks.
- Ponto has a city documented 30 acre open-space standard deficit that a Coastal Park would help resolve.
- And most importantly, I am informed that the City is currently ignoring these issues and in the Draft Local Coastal Program Amendment is proposing to eliminate the last opportunity to create a much-needed Coastal Park at Ponto.

Accordingly, I am making it known that:

- ☒ I want the Draft Local Coastal Program Amendment to provide for a Coastal Park at Ponto
- ☒ I want the City to provide a true Citizen-based Park Planning process for Ponto
- ☒ I want the City of Carlsbad to budget money in their capital improvement program to purchase Planning Area F and build a park at Ponto to serve residents and visitors alike.
- ☒ I want to preserve what little Coastal Open Space Carlsbad has remaining for future generations and our visitor industry.
- ☒ I am **not** in favor of future residential development at Ponto, but think this last small amount of vacant Coastal land should be reserved for Coastal Recreation.

☐ _____

I request that my comments be put on record in the official public records for Planning Area F.

Thank you.

Sign: _____

Print Name: _____

Date: _____

City, State: _____

Matt.Hall@carlsbadca.gov; CityCouncil@carlsbadca.gov; Scott.Chadwick@carlsbadca.gov; Kyle.Lancaster@carlsbadca.gov; lisa.urbach@parks.ca.gov; Kathleen@carlsbad.org; mike.pacheco@carlsbadca.gov; gbuhr@coastal.ca.gov; cort.hitchens@coastal.ca.gov; Erlin.Prahl@coastal.ca.gov; Don.Neu@carlsbadca.gov; Gary.Barberio@carlsbadca.gov; info@peopleforponto.com

People for Ponto

Develop Ponto Right

Dear Mayor Hall, Carlsbad City Council and California Coastal Commission:

I am informed that:

- Carlsbad must consider on Planning Area F at Ponto the need for a public park at Ponto as part of the Draft Local Coastal Program Amendment.
- There is no public park at Ponto even though City Park Standards requires a minimum of 6.5 acres of parkland for Ponto.
- There is a current 6.6 acre park deficit in Coastal Southwest quadrant of Carlsbad, (south of Palomar Airport Road and west of El Camino Real).
- There are no Coastal Parks in all of South Carlsbad. 64,000 South Carlsbad citizens have no Coastal Park.
- Ponto is at the center of a larger 6-mile stretch of coastline in that has no Coastal Parks.
- Ponto has a city documented 30 acre open-space standard deficit that a Coastal Park would help resolve.
- And most importantly, I am informed that the City is currently ignoring these issues and in the Draft Local Coastal Program Amendment is proposing to eliminate the last opportunity to create a much-needed Coastal Park at Ponto.

Accordingly, I am making it known that:

- ☒ I want the Draft Local Coastal Program Amendment to provide for a Coastal Park at Ponto
- ☒ I want the City to provide a true Citizen-based Park Planning process for Ponto
- ☒ I want the City of Carlsbad to budget money in their capital improvement program to purchase Planning Area F and build a park at Ponto to serve residents and visitors alike.
- ☒ I want to preserve what little Coastal Open Space Carlsbad has remaining for future generations and our visitor industry.
- ☒ I am **not** in favor of future residential development at Ponto, but think this last small amount of vacant Coastal land should be reserved for Coastal Recreation.

☐ _____

I request that my comments be put on record in the official public records for Planning Area F.

Thank you.

Sign: _____

Print Name: _____

Date: _____

City, State: _____

Matt.Hall@carlsbadca.gov; CityCouncil@carlsbadca.gov; Scott.Chadwick@carlsbadca.gov; Kyle.Lancaster@carlsbadca.gov; lisa.urbach@parks.ca.gov; Kathleen@carlsbad.org; mike.pacheco@carlsbadca.gov; gbuhr@coastal.ca.gov; cort.hitchens@coastal.ca.gov; Erin.Prahler@coastal.ca.gov; Don.Neu@carlsbadca.gov; Gary.Barberio@carlsbadca.gov; info@peopleforponto.com

People for Ponto

Develop Ponto Right

Dear Mayor Hall, Carlsbad City Council and California Coastal Commission:

I am informed that:

- Carlsbad must consider on Planning Area F at Ponto the need for a public park at Ponto as part of the Draft Local Coastal Program Amendment.
- There is no public park at Ponto even though City Park Standards requires a minimum of 6.5 acres of parkland for Ponto.
- There is a current 6.6 acre park deficit in Coastal Southwest quadrant of Carlsbad, (south of Palomar Airport Road and west of El Camino Real).
- There are no Coastal Parks in all of South Carlsbad. 64,000 South Carlsbad citizens have no Coastal Park.
- Ponto is at the center of a larger 6-mile stretch of coastline in that has no Coastal Parks.
- Ponto has a city documented 30 acre open-space standard deficit that a Coastal Park would help resolve.
- And most importantly, I am informed that the City is currently ignoring these issues and in the Draft Local Coastal Program Amendment is proposing to eliminate the last opportunity to create a much-needed Coastal Park at Ponto.

Accordingly, I am making it known that:

- ☒ I want the Draft Local Coastal Program Amendment to provide for a Coastal Park at Ponto
- ☒ I want the City to provide a true Citizen-based Park Planning process for Ponto
- ☒ I want the City of Carlsbad to budget money in their capital improvement program to purchase Planning Area F and build a park at Ponto to serve residents and visitors alike.
- ☒ I want to preserve what little Coastal Open Space Carlsbad has remaining for future generations and our visitor industry.
- ☒ I am **not** in favor of future residential development at Ponto, but think this last small amount of vacant Coastal land should be reserved for Coastal Recreation.

☐ _____

I request that my comments be put on record in the official public records for Planning Area F.

Thank you.

Sign:

Mike O'Brien

Print Name:

Mike O'Brien

Date:

1/26/20

City, State:

Encinitas, CA

People for Ponto

People for Ponto Project

Dear Mayor Hall, Carlsbad City Council and California Coastal Commission:

I am informed that:

- Carlsbad must consider on Planning Area F at Ponto the need for a public park at Ponto as part of the Draft Local Coastal Program Amendment.
- There is no public park at Ponto even though City Park Standards requires a minimum of 6.5 acres of parkland for Ponto.
- There is a current 6.6 acre park deficit in Coastal Southwest quadrant of Carlsbad, (south of Palomar Airport Road and west of El Camino Real).
- There are no Coastal Parks in all of South Carlsbad. 64,000 South Carlsbad citizens have no Coastal Park.
- Ponto is at the center of a larger 6-mile stretch of coastline in that has no Coastal Parks.
- Ponto has a city documented 30 acre open-space standard deficit that a Coastal Park would help resolve.
- And most importantly, I am informed that the City is currently ignoring these issues and in the Draft Local Coastal Program Amendment is proposing to eliminate the last opportunity to create a much-needed Coastal Park at Ponto.

Accordingly, I am making it known that:

- ☒ I want the Draft Local Coastal Program Amendment to provide for a Coastal Park at Ponto
- ☒ I want the City to provide a true Citizen-based Park Planning process for Ponto
- ☒ I want the City of Carlsbad to budget money in their capital improvement program to purchase Planning Area F and build a park at Ponto to serve residents and visitors alike.
- ☒ I want to preserve what little Coastal Open Space Carlsbad has remaining for future generations and our visitor industry.
- ☒ I am **not** in favor of future residential development at Ponto, but think this last small amount of vacant Coastal land should be reserved for Coastal Recreation.

☐ _____

I request that my comments be put on record in the official public records for Planning Area F.

Thank you.

Sign:

Elizabeth Ober

Print Name:

Elizabeth Ober

Date:

1/36/20

City, State:

Ca - Carlsbad

People for Ponto

Save up Ponto Park

Dear Mayor Hall, Carlsbad City Council and California Coastal Commission:

I am informed that:

- Carlsbad must consider on Planning Area F at Ponto the need for a public park at Ponto as part of the Draft Local Coastal Program Amendment.
- There is no public park at Ponto even though City Park Standards requires a minimum of 6.5 acres of parkland for Ponto.
- There is a current 6.6 acre park deficit in Coastal Southwest quadrant of Carlsbad, (south of Palomar Airport Road and west of El Camino Real).
- There are no Coastal Parks in all of South Carlsbad. 64,000 South Carlsbad citizens have no Coastal Park.
- Ponto is at the center of a larger 6-mile stretch of coastline in that has no Coastal Parks.
- Ponto has a city documented 30 acre open-space standard deficit that a Coastal Park would help resolve.
- And most importantly, I am informed that the City is currently ignoring these issues and in the Draft Local Coastal Program Amendment is proposing to eliminate the last opportunity to create a much-needed Coastal Park at Ponto.

Accordingly, I am making it known that:

- ☒ I want the Draft Local Coastal Program Amendment to provide for a Coastal Park at Ponto
- ☒ I want the City to provide a true Citizen-based Park Planning process for Ponto
- ☒ I want the City of Carlsbad to budget money in their capital improvement program to purchase Planning Area F and build a park at Ponto to serve residents and visitors alike.
- ☒ I want to preserve what little Coastal Open Space Carlsbad has remaining for future generations and our visitor industry.
- ☒ I am **not** in favor of future residential development at Ponto, but think this last small amount of vacant Coastal land should be reserved for Coastal Recreation.

☐ _____

I request that my comments be put on record in the official public records for Planning Area F.

Thank you.

Sign: Barbara Oetting

Print Name: Barbara Oetting

Date: 1/28/20

City, State: Carlsbad CA

People for Ponto

Develop Ponto Right

Re: Ponto Beach / Parks and Open Space Deficit

Dear Mayor Hall, Carlsbad City Council and California Coastal Commission:

I am informed that there is a current 6.6 acre park deficit in Coastal Southwest quadrant of Carlsbad, (south of Palomar Airport Road and west of El Camino Real); that there is a 30 acre open-space deficit in Zone 9 (west of I-5 and south of Poinsettia) of the Growth Management Plan; that the City is not requiring developers to first look at non-residential reserve and parks in Planning Area F (the large, undeveloped area west of the railroad tracks, north of Avenida Encinas and south of Cape Rey Hotel); and most importantly, I am informed that the City Council is currently reviewing plans to build a high-density, residential community in Planning Area F, a location perfectly situated to remedy the above deficits.

Accordingly, I am requesting and making my position known that:

- ☒ I want the City of Carlsbad to build a park at Ponto to serve residents and visitors alike.
- ☒ I believe any and all development west of I-5 should be dependent on developers providing the required and currently missing 30 acres of open-space.
- ☒ I do not want high-density, residential development at Ponto.
- ☒ I do not consider the proposed Veteran's Park, located 6 miles from Ponto, a suitable alternative to a Coastal Park and open-space for Ponto / west of I-5

☒ IF YOU WOULD LIKE TO BE COMPARABLE TO LA JOLLA OR DEL MAR, ~~THE~~ A PARK IS THE RIGHT PATH. AS A HOMEOWNER & TAXPAYER, I RESPECT my input.

Thank you for your consideration!

Sign: 

Print Name:

Mark O'Donnell

Date:

October 3, 2018

Address:

7014 Leonard Street
Carlsbad, CA 92011

Re: Ponto Beach / Parks and Open Space Deficit

Dear Mayor Hall, Carlsbad City Council and California Coastal Commission:

I am informed that there is a current 6.6 acre park deficit in Coastal Southwest quadrant of Carlsbad, (south of Palomar Airport Road and west of El Camino Real); that there is a 30 acre open-space deficit in Zone 9 (west of I-5 and south of Poinsettia) of the Growth Management Plan; that the City is not requiring developers to first look at non-residential reserve and parks in Planning Area F (the large, undeveloped area west of the railroad tracks, north of Avenida Encinas and south of Cape Rey Hotel); and most importantly, I am informed that the City Council is currently reviewing plans to build a high-density, residential community in Planning Area F, a location perfectly situated to remedy the above deficits.

Accordingly, I am requesting and making my position known that:

- ☒ I want the City of Carlsbad to build a park at Ponto to serve residents and visitors alike.
- ☒ I believe any and all development west of I-5 should be dependent on developers providing the required and currently missing 30 acres of open-space.
- ☒ I do not want high-density, residential development at Ponto.
- ☒ I do not consider the proposed Veteran's Park, located 6 miles from Ponto, a suitable alternative to a Coastal Park and open-space for Ponto / west of I-5
- ☐ _____

Thank you for your consideration!

Sign: _____

Print Name: _____

Date: _____

Address: _____

[Signature]
JOHN V. OLINGER
10/7/18
2425 GARY CIRCLE
CARLSBAD, CA 92010

Re: Ponto Beach / Parks and Open Space Deficit

Dear Mayor Hall, Carlsbad City Council and California Coastal Commission:

I am informed that there is a current 6.6 acre park deficit in Coastal Southwest quadrant of Carlsbad, (south of Palomar Airport Road and west of El Camino Real); that there is a 30 acre open-space deficit in Zone 9 (west of I-5 and south of Poinsettia) of the Growth Management Plan; that the City is not requiring developers to first look at non-residential reserve and parks in Planning Area F (the large, undeveloped area west of the railroad tracks, north of Avenida Encinas and south of Cape Rey Hotel); and most importantly, I am informed that the City Council is currently reviewing plans to build a high-density, residential community in Planning Area F, a location perfectly situated to remedy the above deficits.

Accordingly, I am requesting and making my position known that:

- ☒ I want the City of Carlsbad to build a park at Ponto to serve residents and visitors alike.
- ☒ I believe any and all development west of I-5 should be dependent on developers providing the required and currently missing 30 acres of open-space.
- ☒ I do not want high-density, residential development at Ponto.
- ☒ I do not consider the proposed Veteran's Park, located 6 miles from Ponto, a suitable alternative to a Coastal Park and open-space for Ponto / west of I-5
- ☐ _____

Thank you for your consideration!

Sign: Devon L. Olinger
Print Name: Devon L. Olinger
Date: 10/7/18
Address: 2425 Gary Circle
Carlsbad, CA 92010

Develop Ponto Right

Re: Ponto Beach / Parks and Open Space Deficit

Dear Mayor Hall, Carlsbad City Council, and California Coastal Commission:

I am informed that there is a current 6.6 acre park deficit in Coastal Southwest quadrant of Carlsbad, (south of Palomar Airport Road and west of El Camino Real); that there is a 30 acre open-space deficit in Zone 9 (west of I-5 and south of Poinsettia) of the Growth Management Plan; that the City is not requiring developers to first look at non-residential reserve and parks in Planning Area F (the large, undeveloped area west of the railroad tracks, north of Avenida Encinas and south of Cape Rey Hotel); and most importantly, I am informed that the City Council is currently reviewing plans to build a high-density, residential community in Planning Area F, a location perfectly situated to remedy the above deficits.

Accordingly, I am requesting and making my position known that:

- ☒ I want the City of Carlsbad to build a park at Ponto to serve residents and visitors alike.
- ☒ I believe any and all development west of I-5 should be dependent on developers providing the required and currently missing 30 acres of open-space.
- ☒ I do not want high-density, residential development at Ponto.
- ☒ I do not consider the proposed Veteran's Park, located 6 miles from Ponto, a suitable alternative to a Coastal Park and open-space for Ponto / west of I-5.

☒ I ALSO HYPER DISAPPOINTED
THAT THE CITY SET A PRESIDENT
OF A 4 STORY BUSINESS IN THE VILLAGE
I SEE PACKARD GOT HIS & QUIT

I thank you for your consideration!

→ SO I HAVE TO
VOTE AGAINST THE
STATUS QUO

Sign:

Print Name:

Date:

Address:

KEVIN O'KEEFE

KEVIN O'KEEFE

10/11/18

1581 JEANNE PL
CARLSBAD

Email to:

Matt.Hall@carlsbadca.gov; CityCouncil@carlsbadca.gov; gbuhr@coastal.ca.gov;
info@peopleforponto.com

People for Ponto

Re: Ponto Beach / Parks and Open Space Deficit

Dear Mayor Hall, Carlsbad City Council, and California Coastal Commission:

I am informed that there is a current 6.6 acre park deficit in Coastal Southwest quadrant of Carlsbad, (south of Palomar Airport Road and west of El Camino Real); that there is a 30 acre open-space deficit in Zone 9 (west of I-5 and south of Poinsettia) of the Growth Management Plan; that the City is not requiring developers to first look at non-residential reserve and parks in Planning Area F (the large, undeveloped area west of the railroad tracks, north of Avenida Encinas and south of Cape Rey Hotel); and most importantly, I am informed that the City Council is currently reviewing plans to build a high-density, residential community in Planning Area F, a location perfectly situated to remedy the above deficits.

Accordingly, I am requesting and making my position known that:



I want the City of Carlsbad to build a park at Ponto to serve residents and visitors alike.



I believe any and all development west of I-5 should be dependent on developers providing the required and currently missing 30 acres of open-space.



I do not want high-density, residential development at Ponto.



I do not consider the proposed Veteran's Park, located 6 miles from Ponto, a suitable alternative to a Coastal Park and open-space for Ponto / west of I-5.



I thank you for your consideration!

Sign:



Print Name:

Irelyn Olivarez

Date:

11/4/18

Address:

2380 Hosp Way
92008

Email to:

Matt.Hall@carlsbadca.gov; CityCouncil@carlsbadca.gov; gbuhr@coastal.ca.gov;
Erin.Praher@coastal.ca.gov; info@peopleforponto.com

People for Ponto

Develop Ponto Right

Re: Ponto Beach / Parks and Open Space Deficit

Dear Mayor Hall, Carlsbad City Council, and California Coastal Commission:

I am informed that there is a current 6.6 acre park deficit in Coastal Southwest quadrant of Carlsbad, (south of Palomar Airport Road and west of El Camino Real); that there is a 30 acre open-space deficit in Zone 9 (west of I-5 and south of Poinsettia) of the Growth Management Plan; that the City is not requiring developers to first look at non-residential reserve and parks in Planning Area F (the large, undeveloped area west of the railroad tracks, north of Avenida Encinas and south of Cape Rey Hotel); and most importantly, I am informed that the City Council is currently reviewing plans to build a high-density, residential community in Planning Area F, a location perfectly situated to remedy the above deficits.

Accordingly, I am requesting and making my position known that:

- ☒ I want the City of Carlsbad to build a park at Ponto to serve residents and visitors alike.
- ☐ I believe any and all development west of I-5 should be dependent on developers providing the required and currently missing 30 acres of open-space.
- ☐ I do not want high-density, residential development at Ponto.
- ☒ I do not consider the proposed Veteran's Park, located 6 miles from Ponto, a suitable alternative to a Coastal Park and open-space for Ponto / west of I-5.
- ☐ _____

I thank you for your consideration!

Sign: _____

Print Name: _____

Date: _____

Address: _____

Email to:

Matt.Hall@carlsbadca.gov; CityCouncil@carlsbadca.gov; gbuhr@coastal.ca.gov;
Erin.Prahler@coastal.ca.gov; info@peopleforponto.com

Tanya

Tanya Olivarez

11/40/18

2380 Hosp Way

Chula Vista

92008

People for Ponto

Develop Ponto Right

Re: Ponto Beach / Parks and Open Space Deficit

Dear Mayor Hall, Carlsbad City Council, and California Coastal Commission:

I am informed that there is a current 6.6 acre park deficit in Coastal Southwest quadrant of Carlsbad, (south of Palomar Airport Road and west of El Camino Real); that there is a 30 acre open-space deficit in Zone 9 (west of I-5 and south of Poinsettia) of the Growth Management Plan; that the City is not requiring developers to first look at non-residential reserve and parks in Planning Area F (the large, undeveloped area west of the railroad tracks, north of Avenida Encinas and south of Cape Rey Hotel); and most importantly, I am informed that the City Council is currently reviewing plans to build a high-density, residential community in Planning Area F, a location perfectly situated to remedy the above deficits.

Accordingly, I am requesting and making my position known that:

- ☒ I want the City of Carlsbad to build a park at Ponto to serve residents and visitors alike.
- ☒ I believe any and all development west of I-5 should be dependent on developers providing the required and currently missing 30 acres of open-space.
- ☒ I do not want high-density, residential development at Ponto.
- ☒ I do not consider the proposed Veteran's Park, located 6 miles from Ponto, a suitable alternative to a Coastal Park and open-space for Ponto / west of I-5.

☐ _____

I thank you for your consideration!

Sign: _____

Print Name: _____

Date: _____

Address: _____

Email to:

Matt.Hall@carlsbadca.gov; CityCouncil@carlsbadca.gov; gbuhr@coastal.ca.gov;
Erin.Prahler@coastal.ca.gov; info@peopleforponto.com

People for Ponto

Develop Ponto Right:

Re: Ponto Beach / Parks and Open Space Deficit

Dear Mayor Hall, Carlsbad City Council, and California Coastal Commission:

I am informed that there is a current 6.6 acre park deficit in Coastal Southwest quadrant of Carlsbad, (south of Palomar Airport Road and west of El Camino Real); that there is a 30 acre open-space deficit in Zone 9 (west of I-5 and south of Poinsettia) of the Growth Management Plan; that the City is not requiring developers to first look at non-residential reserve and parks in Planning Area F (the large, undeveloped area west of the railroad tracks, north of Avenida Encinas and south of Cape Rey Hotel); and most importantly, I am informed that the City Council is currently reviewing plans to build a high-density, residential community in Planning Area F, a location perfectly situated to remedy the above deficits.

Accordingly, I am requesting and making my position known that:

☒ I want the City of Carlsbad to build a park at Ponto to serve residents and visitors alike.

☐ I believe any and all development west of I-5 should be dependent on developers providing the required and currently missing 30 acres of open-space.

☐ I do not want high-density, residential development at Ponto.

☐ I do not consider the proposed Veteran's Park, located 6 miles from Ponto, a suitable alternative to a Coastal Park and open-space for Ponto / west of I-5.

☒ I do not believe that Carlsbad should turn into
Downtown SD. Keep Carlsbad local kind and fun!

I thank you for your consideration!

Sign: 

Print Name: Michael Eric Cress

Date: 11.4.18

Address: 3518 Sinsbury Ct
Carlsbad CA 92010

Email to:

Matt.Hall@carlsbadca.gov; CityCouncil@carlsbadca.gov; gbuhr@coastal.ca.gov;
Erin.Prahler@coastal.ca.gov; info@peopleforponto.com

Ponto Beach / Parks and Open Space Deficit

Re: Ponto Beach / Parks and Open Space Deficit

Dear Mayor Hall, Carlsbad City Council and California Coastal Commission:

I am informed that there is a current 6.6 acre park deficit in Coastal Southwest quadrant of Carlsbad, (south of Palomar Airport Road and west of El Camino Real); that there is a 30 acre open-space deficit in Zone 9 (west of I-5 and south of Poinsettia) of the Growth Management Plan; that the City is not requiring developers to first look at non-residential reserve and parks in Planning Area F (the large, undeveloped area west of the railroad tracks, north of Avenida Encinas and south of Cape Rey Hotel); and most importantly, I am informed that the City Council is currently reviewing plans to build a high-density, residential community in Planning Area F, a location perfectly situated to remedy the above deficits.

Accordingly, I am requesting and making my position known that:

- ☒ I want the City of Carlsbad to build a park at Ponto to serve residents and visitors alike.
- ☒ I believe any and all development west of I-5 should be dependent on developers providing the required and currently missing 30 acres of open-space.
- ☒ I do not want high-density, residential development at Ponto.
- ☒ I do not consider the proposed Veteran's Park, located 6 miles from Ponto, a suitable alternative to a Coastal Park and open-space for Ponto / west of I-5

☐

Thank you for your consideration!

Sign:

Print Name:

Date:

Address:

Anne Omnell-Walden
Anne Omnell-Walden
10/8/2018
550 Dew Point Avenue
Carlsbad CA 92011

People for Ponto

Dear Mayor Hall, Carlsbad City Council and California Coastal Commission:

Re: Ponto Beach / Parks and Open Space Deficit

Dear Mayor Hall, Carlsbad City Council and California Coastal Commission:

I am informed that there is a current 6.6 acre park deficit in Coastal Southwest quadrant of Carlsbad, (south of Palomar Airport Road and west of El Camino Real); that there is a 30 acre open-space deficit in Zone 9 (west of I-5 and south of Poinsettia) of the Growth Management Plan; that the City is not requiring developers to first look at non-residential reserve and parks in Planning Area F (the large, undeveloped area west of the railroad tracks, north of Avenida Encinas and south of Cape Rey Hotel); and most importantly, I am informed that the City Council is currently reviewing plans to build a high-density, residential community in Planning Area F, a location perfectly situated to remedy the above deficits.

Accordingly, I am requesting and making my position known that:

☒ I want the City of Carlsbad to build a park at Ponto to serve residents and visitors alike.

☒ I believe any and all development west of I-5 should be dependent on developers providing the required and currently missing 30 acres of open-space.

☒ I do not want high-density, residential development at Ponto.

☒ I do not consider the proposed Veteran's Park, located 6 miles from Ponto, a suitable alternative to a Coastal Park and open-space for Ponto / west of I-5

☐

Thank you for your consideration!

Sign:

Print Name:

Date:

Address:

S. T. Oetting

Steven T. Oetting

10/20/

529 Stern Way

Carlsbad CA 92011

Re: Ponto Beach / Parks and Open Space Deficit

Dear Mayor Hall, Carlsbad City Council and California Coastal Commission:

I am informed that there is a current 6.6 acre park deficit in Coastal Southwest quadrant of Carlsbad, (south of Palomar Airport Road and west of El Camino Real); that there is a 30 acre open-space deficit in Zone 9 (west of I-5 and south of Poinsettia) of the Growth Management Plan; that the City is not requiring developers to first look at non-residential reserve and parks in Planning Area F (the large, undeveloped area west of the railroad tracks, north of Avenida Encinas and south of Cape Rey Hotel); and most importantly, I am informed that the City Council is currently reviewing plans to build a high-density, residential community in Planning Area F, a location perfectly situated to remedy the above deficits.

Accordingly, I am requesting and making my position known that:

- ☒ I want the City of Carlsbad to build a park at Ponto to serve residents and visitors alike.
- ☒ I believe any and all development west of I-5 should be dependent on developers providing the required and currently missing 30 acres of open-space.
- ☒ I do not want high-density, residential development at Ponto.
- ☒ I do not consider the proposed Veteran's Park, located 6 miles from Ponto, a suitable alternative to a Coastal Park and open-space for Ponto / west of I-5

☐

Thank you for your consideration!

Sign: Emily Oetting
Print Name: Emily Oetting
Date: 10/20/18
Address: 529 Stern Way
Carlsbad CA 92011

People for Ponto

Defending Ponto Beach

Re: Ponto Beach / Parks and Open Space Deficit

Dear Mayor Hall, Carlsbad City Council, and California Coastal Commission:

I am informed that there is a current 6.6 acre park deficit in Coastal Southwest quadrant of Carlsbad, (south of Palomar Airport Road and west of El Camino Real); that there is a 30 acre open-space deficit in Zone 9 (west of I-5 and south of Poinsettia) of the Growth Management Plan; that the City is not requiring developers to first look at non-residential reserve and parks in Planning Area F (the large, undeveloped area west of the railroad tracks, north of Avenida Encinas and south of Cape Rey Hotel); and most importantly, I am informed that the City Council is currently reviewing plans to build a high-density, residential community in Planning Area F, a location perfectly situated to remedy the above deficits.

Accordingly, I am requesting and making my position known that:

- ☒ I want the City of Carlsbad to build a park at Ponto to serve residents and visitors alike.
- ☒ I believe any and all development west of I-5 should be dependent on developers providing the required and currently missing 30 acres of open-space.
- ☒ I do not want high-density, residential development at Ponto.
- ☒ I do not consider the proposed Veteran's Park, located 6 miles from Ponto, a suitable alternative to a Coastal Park and open-space for Ponto / west of I-5.

☐ _____

I thank you for your consideration!

Sign: _____

Print Name: _____

Date: _____

Address: _____

Cheryl Orlov
Cheryl Orlov
11/22/18
Hedden Beach

Email to:

Matt.Hall@carlsbadca.gov; CityCouncil@carlsbadca.gov; gbuhr@coastal.ca.gov;
Erin.Prahler@coastal.ca.gov; info@peopleforponto.com

Re: Land Opportunity to Correct the Parks and Open Space Deficit at Ponto

Dear Mayor Hall, Carlsbad City Council, and California Coastal Commission:

I am informed that:

- 1) There is a current 6.6-acre park deficit in the Coastal Southwest quadrant of Carlsbad (south of Palomar Airport Road and west of El Camino Real), and that there are no Coastal Parks in all South Carlsbad and for a 4-6-mile section of San Diego County's coastline.
- 2) There is a 30-acre open-space deficit in Zone 9 (Ponto area - west of I-5 and south of Poinsettia).
- 3) The State and City of Carlsbad's Local Coastal Program (LCP) require that Planning Area F at Ponto (the 11-acre undeveloped area west of the railroad tracks, north of Avenida Encinas and south of Cape Rey Hotel) be considered as a public park for the benefit of Carlsbad residents and visitors.
- 4) And most importantly, I am informed that the 11-acre Planning Area F is NOW available for purchase.

Accordingly, I am making it known that:

- ☐ I want the City of Carlsbad to budget money in their capital improvement program to purchase Planning Area F and build a park at Ponto to serve residents and visitors alike.
- ☒ I want to preserve what little Coastal Open Space Carlsbad has remaining for future generations and our visitor industry.
- ☐ I am not in favor of future residential development at Ponto.
- ☐ _____

I request that my comments be put on record in the official public records for Planning Area F.

Thank you.

Sign:

Kate P.

Print Name:

Kate

Date:

12-26-19

Address:

Escondido

Email to: Matt.Hall@carlsbadca.gov; CityCouncil@carlsbadca.gov; Scott.Chadwick@carlsbadca.gov;
Kyle.Lancaster@carlsbadca.gov; lisa.urbach@parks.ca.gov; Kathleen@carlsbad.org; mike.pacheco@carlsbadca.gov;
gbuhr@coastal.ca.gov; cort.hitchens@coastal.ca.gov; Erin.Prahler@coastal.ca.gov; info@peopleforponto.com

People for Ponto

People for Ponto Right

Dear Mayor Hall, Carlsbad City Council and California Coastal Commission:

I am informed that:

- Carlsbad must consider on Planning Area F at Ponto the need for a public park at Ponto as part of the Draft Local Coastal Program Amendment.
- There is no public park at Ponto even though City Park Standards requires a minimum of 6.5 acres of parkland for Ponto.
- There is a current 6.6 acre park deficit in Coastal Southwest quadrant of Carlsbad, (south of Palomar Airport Road and west of El Camino Real).
- There are no Coastal Parks in all of South Carlsbad. 64,000 South Carlsbad citizens have no Coastal Park.
- Ponto is at the center of a larger 6-mile stretch of coastline in that has no Coastal Parks.
- Ponto has a city documented 30 acre open-space standard deficit that a Coastal Park would help resolve.
- And most importantly, I am informed that the City is currently ignoring these issues and in the Draft Local Coastal Program Amendment is proposing to eliminate the last opportunity to create a much-needed Coastal Park at Ponto.

Accordingly, I am making it known that:

- ☒ I want the Draft Local Coastal Program Amendment to provide for a Coastal Park at Ponto
- ☒ I want the City to provide a true Citizen-based Park Planning process for Ponto
- ☒ I want the City of Carlsbad to budget money in their capital improvement program to purchase Planning Area F and build a park at Ponto to serve residents and visitors alike.
- ☒ I want to preserve what little Coastal Open Space Carlsbad has remaining for future generations and our visitor industry.
- ☒ I am **not** in favor of future residential development at Ponto, but think this last small amount of vacant Coastal land should be reserved for Coastal Recreation.

☐ _____

I request that my comments be put on record in the official public records for Planning Area F.

Thank you.

Sign:

Michelle Pernicka

Print Name:

Michelle Pernicka

Date:

1/30/20

City, State:

San Antonio, TX

People for Ponto

Develop Ponto Right

Dear Mayor Hall, Carlsbad City Council and California Coastal Commission:

I am informed that:

- Carlsbad must consider on Planning Area F at Ponto the need for a public park at Ponto as part of the Draft Local Coastal Program Amendment.
- There is no public park at Ponto even though City Park Standards requires a minimum of 6.5 acres of parkland for Ponto.
- There is a current 6.6 acre park deficit in Coastal Southwest quadrant of Carlsbad, (south of Palomar Airport Road and west of El Camino Real).
- There are no Coastal Parks in all of South Carlsbad. 64,000 South Carlsbad citizens have no Coastal Park.
- Ponto is at the center of a larger 6-mile stretch of coastline in that has no Coastal Parks.
- Ponto has a city documented 30 acre open-space standard deficit that a Coastal Park would help resolve.
- And most importantly, I am informed that the City is currently ignoring these issues and in the Draft Local Coastal Program Amendment is proposing to eliminate the last opportunity to create a much-needed Coastal Park at Ponto.

Accordingly, I am making it known that:

- ☒ I want the Draft Local Coastal Program Amendment to provide for a Coastal Park at Ponto
- ☒ I want the City to provide a true Citizen-based Park Planning process for Ponto
- ☒ I want the City of Carlsbad to budget money in their capital improvement program to purchase Planning Area F and build a park at Ponto to serve residents and visitors alike.
- ☒ I want to preserve what little Coastal Open Space Carlsbad has remaining for future generations and our visitor industry.
- ☒ I am **not** in favor of future residential development at Ponto, but think this last small amount of vacant Coastal land should be reserved for Coastal Recreation.

☐ _____

I request that my comments be put on record in the official public records for Planning Area F.

Thank you.

Sign: _____

Print Name: _____

Date: _____

City, State: _____

People for Ponto

Develop Ponto Park

Dear Mayor Hall, Carlsbad City Council and California Coastal Commission:

I am informed that:

- Carlsbad must consider on Planning Area F at Ponto the need for a public park at Ponto as part of the Draft Local Coastal Program Amendment.
- There is no public park at Ponto even though City Park Standards requires a minimum of 6.5 acres of parkland for Ponto.
- There is a current 6.6 acre park deficit in Coastal Southwest quadrant of Carlsbad, (south of Palomar Airport Road and west of El Camino Real).
- There are no Coastal Parks in all of South Carlsbad. 64,000 South Carlsbad citizens have no Coastal Park.
- Ponto is at the center of a larger 6-mile stretch of coastline in that has no Coastal Parks.
- Ponto has a city documented 30 acre open-space standard deficit that a Coastal Park would help resolve.
- And most importantly, I am informed that the City is currently ignoring these issues and in the Draft Local Coastal Program Amendment is proposing to eliminate the last opportunity to create a much-needed Coastal Park at Ponto.

Accordingly, I am making it known that:


- ☒ I want the Draft Local Coastal Program Amendment to provide for a Coastal Park at Ponto
- ☒ I want the City to provide a true Citizen-based Park Planning process for Ponto
- ☒ I want the City of Carlsbad to budget money in their capital improvement program to purchase Planning Area F and build a park at Ponto to serve residents and visitors alike.
- ☒ I want to preserve what little Coastal Open Space Carlsbad has remaining for future generations and our visitor industry.
- ☒ I am **not** in favor of future residential development at Ponto, but think this last small amount of vacant Coastal land should be reserved for Coastal Recreation.

☐ _____

I request that my comments be put on record in the official public records for Planning Area F.

Thank you.

Sign:



Print Name:

ANDREW M. POFF

Date:

1-26-20

City, State:

ENCINITAS, CA. 92024

People for Ponto

Develop Ponto Right

Dear Mayor Hall, Carlsbad City Council and California Coastal Commission:

I am informed that:

- Carlsbad must consider on Planning Area F at Ponto the need for a public park at Ponto as part of the Draft Local Coastal Program Amendment.
- There is no public park at Ponto even though City Park Standards requires a minimum of 6.5 acres of parkland for Ponto.
- There is a current 6.6 acre park deficit in Coastal Southwest quadrant of Carlsbad, (south of Palomar Airport Road and west of El Camino Real).
- There are no Coastal Parks in all of South Carlsbad. 64,000 South Carlsbad citizens have no Coastal Park.
- Ponto is at the center of a larger 6-mile stretch of coastline in that has no Coastal Parks.
- Ponto has a city documented 30 acre open-space standard deficit that a Coastal Park would help resolve.
- And most importantly, I am informed that the City is currently ignoring these issues and in the Draft Local Coastal Program Amendment is proposing to eliminate the last opportunity to create a much-needed Coastal Park at Ponto.

Accordingly, I am making it known that:

- ☒ I want the Draft Local Coastal Program Amendment to provide for a Coastal Park at Ponto
- ☒ I want the City to provide a true Citizen-based Park Planning process for Ponto
- ☒ I want the City of Carlsbad to budget money in their capital improvement program to purchase Planning Area F and build a park at Ponto to serve residents and visitors alike.
- ☒ I want to preserve what little Coastal Open Space Carlsbad has remaining for future generations and our visitor industry.
- ☒ I am **not** in favor of future residential development at Ponto, but think this last small amount of vacant Coastal land should be reserved for Coastal Recreation.

☐ _____

I request that my comments be put on record in the official public records for Planning Area F.

Thank you.

Sign: _____

Print Name: _____

Date: _____

City, State: _____

Matt.Hall@carlsbadca.gov; CityCouncil@carlsbadca.gov; Scott.Chadwick@carlsbadca.gov; Kyle.Lancaster@carlsbadca.gov; lisa.urbach@parks.ca.gov; Kathleen@carlsbad.org; mike.pacheco@carlsbadca.gov; gbuhr@coastal.ca.gov; cort.hitchens@coastal.ca.gov; Erin.Prahler@coastal.ca.gov; Don.Neu@carlsbadca.gov; Gary.Barberio@carlsbadca.gov; info@peopleforponto.com

People for Ponto

Develop Ponto Right

Re: Ponto Beach / Parks and Open Space Deficit

Dear Mayor Hall, Carlsbad City Council and California Coastal Commission:

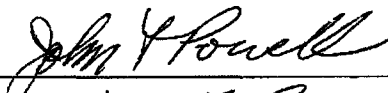
I am informed that there is a current 6.6 acre park deficit in Coastal Southwest quadrant of Carlsbad, (south of Palomar Airport Road and west of El Camino Real); that there is a 30 acre open-space deficit in Zone 9 (west of I-5 and south of Poinsettia) of the Growth Management Plan; that the City is not requiring developers to first look at non-residential reserve and parks in Planning Area F (the large, undeveloped area west of the railroad tracks, north of Avenida Encinas and south of Cape Rey Hotel); and most importantly, I am informed that the City Council is currently reviewing plans to build a high-density, residential community in Planning Area F, a location perfectly situated to remedy the above deficits.

Accordingly, I am requesting and making my position known that:

- ☒ I want the City of Carlsbad to build a park at Ponto to serve residents and visitors alike.
- ☒ I believe any and all development west of I-5 should be dependent on developers providing the required and currently missing 30 acres of open-space.
- ☒ I do not want high-density, residential development at Ponto.
- ☒ I do not consider the proposed Veteran's Park, located 6 miles from Ponto, a suitable alternative to a Coastal Park and open-space for Ponto / west of I-5
- ☒ height of proposed project is too tall
We need realistic height limitations

Thank you for your consideration!

Sign:



Print Name:

John F Powell

Date:

Oct 4, 2018

Address:

7401 Magellan St
Carlsbad, CA

92011

People for Ponto

Develop Ponto Right

Re: Ponto Beach / Parks and Open Space Deficit

Dear Mayor Hall, Carlsbad City Council and California Coastal Commission:

I am informed that there is a current 6.6 acre park deficit in Coastal Southwest quadrant of Carlsbad, (south of Palomar Airport Road and west of El Camino Real); that there is a 30 acre open-space deficit in Zone 9 (west of I-5 and south of Poinsettia) of the Growth Management Plan; that the City is not requiring developers to first look at non-residential reserve and parks in Planning Area F (the large, undeveloped area west of the railroad tracks, north of Avenida Encinas and south of Cape Rey Hotel); and most importantly, I am informed that the City Council is currently reviewing plans to build a high-density, residential community in Planning Area F, a location perfectly situated to remedy the above deficits.

Accordingly, I am requesting and making my position known that:

☒ I want the City of Carlsbad to build a park at Ponto to serve residents and visitors alike.

☒ I believe any and all development west of I-5 should be dependent on developers providing the required and currently missing 30 acres of open-space.

☒ I do not want high-density, residential development at Ponto.

☒ I do not consider the proposed Veteran's Park, located 6 miles from Ponto, a suitable alternative to a Coastal Park and open-space for Ponto / west of I-5

☒ Follow growth management plan.
Do NOT except the developer from Requirement
Do NOT change open space requirement

Thank you for your consideration!

Sign: Barbara Peacock

Print Name: Barbara Peacock

Date: 10/7/2018

Address: 7434 Sundial Pl
Carlsbad, Ca 92011

People for Ponto

Develop Ponto Right:

Re: Ponto Beach / Parks and Open Space Deficit

Dear Mayor Hall, Carlsbad City Council and California Coastal Commission:

I am informed that there is a current 6.6 acre park deficit in Coastal Southwest quadrant of Carlsbad, (south of Palomar Airport Road and west of El Camino Real); that there is a 30 acre open-space deficit in Zone 9 (west of I-5 and south of Poinsettia) of the Growth Management Plan; that the City is not requiring developers to first look at non-residential reserve and parks in Planning Area F (the large, undeveloped area west of the railroad tracks, north of Avenida Encinas and south of Cape Rey Hotel); and most importantly, I am informed that the City Council is currently reviewing plans to build a high-density, residential community in Planning Area F, a location perfectly situated to remedy the above deficits.

Accordingly, I am requesting and making my position known that:

☒ I want the City of Carlsbad to build a park at Ponto to serve residents and visitors alike.

☒ I believe any and all development west of I-5 should be dependent on developers providing the required and currently missing 30 acres of open-space.

☒ I do not want high-density, residential development at Ponto.

☒ I do not consider the proposed Veteran's Park, located 6 miles from Ponto, a suitable alternative to a Coastal Park and open-space for Ponto / west of I-5

☒ family-oriented park should be 10-15 min
walk from home

Thank you for your consideration!

Sign: William Pearce

Print Name: William Pearce

Date: 10-4-2018

Address: 6960 Peach Tree Rd.
Carlsbad 92011

People for Ponto

Develop Ponto Right

Re: Ponto Beach / Parks and Open Space Deficit

Dear Mayor Hall, Carlsbad City Council and California Coastal Commission:

I am informed that there is a current 6.6 acre park deficit in Coastal Southwest quadrant of Carlsbad, (south of Palomar Airport Road and west of El Camino Real); that there is a 30 acre open-space deficit in Zone 9 (west of I-5 and south of Poinsettia) of the Growth Management Plan; that the City is not requiring developers to first look at non-residential reserve and parks in Planning Area F (the large, undeveloped area west of the railroad tracks, north of Avenida Encinas and south of Cape Rey Hotel); and most importantly, I am informed that the City Council is currently reviewing plans to build a high-density, residential community in Planning Area F, a location perfectly situated to remedy the above deficits.

Accordingly, I am requesting and making my position known that:

- ☒ I want the City of Carlsbad to build a park at Ponto to serve residents and visitors alike.
- ☒ I believe any and all development west of I-5 should be dependent on developers providing the required and currently missing 30 acres of open-space.
- ☒ I do not want high-density, residential development at Ponto.
- ☒ I do not consider the proposed Veteran's Park, located 6 miles from Ponto, a suitable alternative to a Coastal Park and open-space for Ponto / west of I-5

☒ This final undeveloped part of south coastal Carlsbad deserves to be a visitor, beach goer mecca, not just another bunch of condos. Keep your promises to the voters to have open space and a park here. Need beach oriented retail like Cardiff.

Thank you for your consideration!

Sign:

Print Name:

Date:

Address:

Harry Peacock

HARRY PEACOCK

10/4/18

7434 Sundial Place
CARLSBAD

People for Ponto

Develop Ponto Right

Re: Ponto Beach / Parks and Open Space Deficit

Dear Mayor Hall, Carlsbad City Council, and California Coastal Commission:

I am informed that there is a current 6.6 acre park deficit in Coastal Southwest quadrant of Carlsbad, (south of Palomar Airport Road and west of El Camino Real); that there is a 30 acre open-space deficit in Zone 9 (west of I-5 and south of Poinsettia) of the Growth Management Plan; that the City is not requiring developers to first look at non-residential reserve and parks in Planning Area F (the large, undeveloped area west of the railroad tracks, north of Avenida Encinas and south of Cape Rey Hotel); and most importantly, I am informed that the City Council is currently reviewing plans to build a high-density, residential community in Planning Area F, a location perfectly situated to remedy the above deficits.

Accordingly, I am requesting and making my position known that:

- ☒ I want the City of Carlsbad to build a park at Ponto to serve residents and visitors alike.
- ☒ I believe any and all development west of I-5 should be dependent on developers providing the required and currently missing 30 acres of open-space.
- ☒ I do not want high-density, residential development at Ponto.
- ☒ I do not consider the proposed Veteran's Park, located 6 miles from Ponto, a suitable alternative to a Coastal Park and open-space for Ponto / west of I-5.

☐ I don't want to see condos when I visit the beach in California

I thank you for your consideration!

Sign: Marlene Proctor

Print Name: Marlene Proctor

Date: 10-17-18

Address: 4107 Greenleaf Dr
Waco, Texas 76710

Email to:

Matt.Hall@carlsbadca.gov; CityCouncil@carlsbadca.gov; gbuhr@coastal.ca.gov;

Erin.Prahler@coastal.ca.gov; info@peopleforponto.com

People for Ponto

Develop Ponto Right

Re: Ponto Beach / Parks and Open Space Deficit

Dear Mayor Hall, Carlsbad City Council, and California Coastal Commission:

I am informed that there is a current 6.6 acre park deficit in Coastal Southwest quadrant of Carlsbad, (south of Palomar Airport Road and west of El Camino Real); that there is a 30 acre open-space deficit in Zone 9 (west of I-5 and south of Poinsettia) of the Growth Management Plan; that the City is not requiring developers to first look at non-residential reserve and parks in Planning Area F (the large, undeveloped area west of the railroad tracks, north of Avenida Encinas and south of Cape Rey Hotel); and most importantly, I am informed that the City Council is currently reviewing plans to build a high-density, residential community in Planning Area F, a location perfectly situated to remedy the above deficits.

Accordingly, I am requesting and making my position known that:

- ☒ I want the City of Carlsbad to build a park at Ponto to serve residents and visitors alike.
- ☒ I believe any and all development west of I-5 should be dependent on developers providing the required and currently missing 30 acres of open-space.
- ☒ I do not want high-density, residential development at Ponto.
- ☒ I do not consider the proposed Veteran's Park, located 6 miles from Ponto, a suitable alternative to a Coastal Park and open-space for Ponto / west of I-5.

☐ _____

I thank you for your consideration!

Sign: 

Print Name: PAUL A. RESE

Date: 10-9-2018

Address: 1010 FOXGLOVE

Email to:

Matt.Hall@carlsbadca.gov; CityCouncil@carlsbadca.gov; gbuhr@coastal.ca.gov;
info@peopleforponto.com

People for Ponto

Re: Ponto Beach / Parks and Open Space Deficit

Dear Mayor Hall, Carlsbad City Council and California Coastal Commission:

I am informed that there is a current 6.6 acre park deficit in Coastal Southwest quadrant of Carlsbad, (south of Palomar Airport Road and west of El Camino Real); that there is a 30 acre open-space deficit in Zone 9 (west of I-5 and south of Poinsettia) of the Growth Management Plan; that the City is not requiring developers to first look at non-residential reserve and parks in Planning Area F (the large, undeveloped area west of the railroad tracks, north of Avenida Encinas and south of Cape Rey Hotel); and most importantly, I am informed that the City Council is currently reviewing plans to build a high-density, residential community in Planning Area F, a location perfectly situated to remedy the above deficits.

Accordingly, I am requesting and making my position known that:

- ☒ I want the City of Carlsbad to build a park at Ponto to serve residents and visitors alike.
- ☒ I believe any and all development west of I-5 should be dependent on developers providing the required and currently missing 30 acres of open-space.
- ☒ I do not want high-density, residential development at Ponto.
- ☒ I do not consider the proposed Veteran's Park, located 6 miles from Ponto, a suitable alternative to a Coastal Park and open-space for Ponto / west of I-5

☐

Thank you for your consideration!

Sign:

Print Name:

Date:

Address:

Helen Patterson

Helen Patterson

10/6/18

532 Dew Pt.
Carlsbad CA

92011

People for Ponto

Develop Ponto Right

Re: Ponto Beach / Parks and Open Space Deficit

Dear Mayor Hall, Carlsbad City Council and California Coastal Commission:

I am informed that there is a current 6.6 acre park deficit in Coastal Southwest quadrant of Carlsbad, (south of Palomar Airport Road and west of El Camino Real); that there is a 30 acre open-space deficit in Zone 9 (west of I-5 and south of Poinsettia) of the Growth Management Plan; that the City is not requiring developers to first look at non-residential reserve and parks in Planning Area F (the large, undeveloped area west of the railroad tracks, north of Avenida Encinas and south of Cape Rey Hotel); and most importantly, I am informed that the City Council is currently reviewing plans to build a high-density, residential community in Planning Area F, a location perfectly situated to remedy the above deficits.

Accordingly, I am requesting and making my position known that:

- ☒ I want the City of Carlsbad to build a park at Ponto to serve residents and visitors alike.
- ☒ I believe any and all development west of I-5 should be dependent on developers providing the required and currently missing 30 acres of open-space.
- ☒ I do not want high-density, residential development at Ponto.
- ☒ I do not consider the proposed Veteran's Park, located 6 miles from Ponto, a suitable alternative to a Coastal Park and open-space for Ponto / west of I-5

☐

Thank you for your consideration!

Sign:

Ann T Plunkett

Print Name:

Ann T Plunkett

Date:

10-4-18

Address:

541 Burton Ct
Carlsbad, CA
92011

People for Ponto

Develop Ponto Right

Re: Ponto Beach / Parks and Open Space Deficit

Dear Mayor Hall, Carlsbad City Council and California Coastal Commission:

I am informed that there is a current 6.6 acre park deficit in Coastal Southwest quadrant of Carlsbad, (south of Palomar Airport Road and west of El Camino Real); that there is a 30 acre open-space deficit in Zone 9 (west of I-5 and south of Poinsettia) of the Growth Management Plan; that the City is not requiring developers to first look at non-residential reserve and parks in Planning Area F (the large, undeveloped area west of the railroad tracks, north of Avenida Encinas and south of Cape Rey Hotel); and most importantly, I am informed that the City Council is currently reviewing plans to build a high-density, residential community in Planning Area F, a location perfectly situated to remedy the above deficits.

Accordingly, I am requesting and making my position known that:

- ☒ I want the City of Carlsbad to build a park at Ponto to serve residents and visitors alike.
- ☒ I believe any and all development west of I-5 should be dependent on developers providing the required and currently missing 30 acres of open-space.
- ☒ I do not want high-density, residential development at Ponto.
- ☒ I do not consider the proposed Veteran's Park, located 6 miles from Ponto, a suitable alternative to a Coastal Park and open-space for Ponto / west of I-5

☐

Thank you for your consideration!

Sign:

Marianne O. Powell

Print Name:

Marianne O. Powell

Date:

10/4/18

Address:

7401 Magellan St.
Carlsbad, Ca 92011

People for Ponto

Develop Ponto Right

Re: Ponto Beach / Parks and Open Space Deficit

Dear Mayor Hall, Carlsbad City Council and California Coastal Commission:

I am informed that there is a current 6.6 acre park deficit in Coastal Southwest quadrant of Carlsbad, (south of Palomar Airport Road and west of El Camino Real); that there is a 30 acre open-space deficit in Zone 9 (west of I-5 and south of Poinsettia) of the Growth Management Plan; that the City is not requiring developers to first look at non-residential reserve and parks in Planning Area F (the large, undeveloped area west of the railroad tracks, north of Avenida Encinas and south of Cape Rey Hotel); and most importantly, I am informed that the City Council is currently reviewing plans to build a high-density, residential community in Planning Area F, a location perfectly situated to remedy the above deficits.

Accordingly, I am requesting and making my position known that:

- ☒ I want the City of Carlsbad to build a park at Ponto to serve residents and visitors alike.
- ☐ I believe any and all development west of I-5 should be dependent on developers providing the required and currently missing 30 acres of open-space.
- ☐ I do not want high-density, residential development at Ponto.
- ☐ I do not consider the proposed Veteran's Park, located 6 miles from Ponto, a suitable alternative to a Coastal Park and open-space for Ponto / west of I-5
- ☐ _____

Thank you for your consideration!

Sign: _____

Print Name: _____

Date: _____

Address: _____

William C. Puth

William C. Puth

10/5/18

1338 Rubenstein Ave.

Carlsbad, CA 92007

People for Ponto

Develop Ponto Right

Re: Ponto Beach / Parks and Open Space Deficit

Dear Mayor Hall, Carlsbad City Council and California Coastal Commission:

I am informed that there is a current 6.6 acre park deficit in Coastal Southwest quadrant of Carlsbad, (south of Palomar Airport Road and west of El Camino Real); that there is a 30 acre open-space deficit in Zone 9 (west of I-5 and south of Poinsettia) of the Growth Management Plan; that the City is not requiring developers to first look at non-residential reserve and parks in Planning Area F (the large, undeveloped area west of the railroad tracks, north of Avenida Encinas and south of Cape Rey Hotel); and most importantly, I am informed that the City Council is currently reviewing plans to build a high-density, residential community in Planning Area F, a location perfectly situated to remedy the above deficits.

Accordingly, I am requesting and making my position known that:

- ☒ I want the City of Carlsbad to build a park at Ponto to serve residents and visitors alike.
- ☒ I believe any and all development west of I-5 should be dependent on developers providing the required and currently missing 30 acres of open-space.
- ☒ I do not want high-density, residential development at Ponto.
- ☒ I do not consider the proposed Veteran's Park, located 6 miles from Ponto, a suitable alternative to a Coastal Park and open-space for Ponto / west of I-5

☐


Thank you for your consideration!

Sign:

Print Name:

Date:

Address:


Jennifer Rytica
10-1-2018
7508 Magellan St
92014

People for Ponto

Develop Ponto Right

Re: Ponto Beach / Parks and Open Space Deficit

Dear Mayor Hall, Carlsbad City Council and California Coastal Commission:

I am informed that there is a current 6.6 acre park deficit in Coastal Southwest quadrant of Carlsbad, (south of Palomar Airport Road and west of El Camino Real); that there is a 30 acre open-space deficit in Zone 9 (west of I-5 and south of Poinsettia) of the Growth Management Plan; that the City is not requiring developers to first look at non-residential reserve and parks in Planning Area F (the large, undeveloped area west of the railroad tracks, north of Avenida Encinas and south of Cape Rey Hotel); and most importantly, I am informed that the City Council is currently reviewing plans to build a high-density, residential community in Planning Area F, a location perfectly situated to remedy the above deficits.

Accordingly, I am requesting and making my position known that:

- ☒ I want the City of Carlsbad to build a park at Ponto to serve residents and visitors alike.
- ☒ I believe any and all development west of I-5 should be dependent on developers providing the required and currently missing 30 acres of open-space.
- ☒ I do not want high-density, residential development at Ponto.
- ☒ I do not consider the proposed Veteran's Park, located 6 miles from Ponto, a suitable alternative to a Coastal Park and open-space for Ponto / west of I-5

☐ _____

Thank you for your consideration!

Sign: _____

Print Name: _____

Date: _____

Address: _____

Michael Plunkett
Michael Plunkett
4 Oct 18
541 Burton Court
Carlsbad, CA 92011

People for Ponto

Develop Ponto Right:

Re: Ponto Beach / Parks and Open Space Deficit

Dear Mayor Hall, Carlsbad City Council and California Coastal Commission:

I am informed that there is a current 6.6 acre park deficit in Coastal Southwest quadrant of Carlsbad, (south of Palomar Airport Road and west of El Camino Real); that there is a 30 acre open-space deficit in Zone 9 (west of I-5 and south of Poinsettia) of the Growth Management Plan; that the City is not requiring developers to first look at non-residential reserve and parks in Planning Area F (the large, undeveloped area west of the railroad tracks, north of Avenida Encinas and south of Cape Rey Hotel); and most importantly, I am informed that the City Council is currently reviewing plans to build a high-density, residential community in Planning Area F, a location perfectly situated to remedy the above deficits.

Accordingly, I am requesting and making my position known that:

☒ I want the City of Carlsbad to build a park at Ponto to serve residents and visitors alike.

☒ I believe any and all development west of I-5 should be dependent on developers providing the required and currently missing 30 acres of open-space.

☒ I do not want high-density, residential development at Ponto.

☒ I do not consider the proposed Veteran's Park, located 6 miles from Ponto, a suitable alternative to a Coastal Park and open-space for Ponto / west of I-5

☐ _____

Thank you for your consideration!

Sign: 

Print Name: LES PASCO

Date: 8/4/18

Address: 7416 CAPSTAN DR.
Carlsbad, Cal.
92011

People for Ponto

Donna Poskitt Cowan

Re: Ponto Beach / Parks and Open Space Deficit

Dear Mayor Hall, Carlsbad City Council, and California Coastal Commission:

I am informed that there is a current 6.6 acre park deficit in Coastal Southwest quadrant of Carlsbad, (south of Palomar Airport Road and west of El Camino Real); that there is a 30 acre open-space deficit in Zone 9 (west of I-5 and south of Poinsettia) of the Growth Management Plan; that the City is not requiring developers to first look at non-residential reserve and parks in Planning Area F (the large, undeveloped area west of the railroad tracks, north of Avenida Encinas and south of Cape Rey Hotel); and most importantly, I am informed that the City Council is currently reviewing plans to build a high-density, residential community in Planning Area F, a location perfectly situated to remedy the above deficits.

Accordingly, I am requesting and making my position known that:

- ☒ I want the City of Carlsbad to build a park at Ponto to serve residents and visitors alike.
- ☒ I believe any and all development west of I-5 should be dependent on developers providing the required and currently missing 30 acres of open-space.
- ☒ I do not want high-density, residential development at Ponto.
- ☒ I do not consider the proposed Veteran's Park, located 6 miles from Ponto, a suitable alternative to a Coastal Park and open-space for Ponto / west of I-5.
- ☐ _____

I thank you for your consideration!

Sign: Donna Poskitt Cowan
Print Name: DONNA POSKITT COWAN
Date: 10/20 650 WOODWARD ST
Address: SAN MARCOS, CA

Email to:

Matt.Hall@carlsbadca.gov; CityCouncil@carlsbadca.gov; gbuhr@coastal.ca.gov;
Erin.Prahler@coastal.ca.gov; info@peopleforponto.com

Re: Ponto Beach / Parks and Open Space Deficit

Dear Mayor Hall, Carlsbad City Council and California Coastal Commission:

I am informed that there is a current 6.6 acre park deficit in Coastal Southwest quadrant of Carlsbad, (south of Palomar Airport Road and west of El Camino Real); that there is a 30 acre open-space deficit in Zone 9 (west of I-5 and south of Poinsettia) of the Growth Management Plan; that the City is not requiring developers to first look at non-residential reserve and parks in Planning Area F (the large, undeveloped area west of the railroad tracks, north of Avenida Encinas and south of Cape Rey Hotel); and most importantly, I am informed that the City Council is currently reviewing plans to build a high-density, residential community in Planning Area F, a location perfectly situated to remedy the above deficits.

Accordingly, I am requesting and making my position known that:

- ☒ I want the City of Carlsbad to build a park at Ponto to serve residents and visitors alike.
- ☒ I believe any and all development west of I-5 should be dependent on developers providing the required and currently missing 30 acres of open-space.
- ☒ I do not want high-density, residential development at Ponto.
- ☒ I do not consider the proposed Veteran's Park, located 6 miles from Ponto, a suitable alternative to a Coastal Park and open-space for Ponto / west of I-5

☐

Thank you for your consideration!

Sign:

Print Name:

Date:

Address:

Julie Prince

Julie Prince

10/19/18

541 Halsing Court
Carlsbad, CA 92011

People for Ponto

Re: Ponto Beach / Parks and Open Space Deficit

Dear Mayor Hall, Carlsbad City Council, and California Coastal Commission:

I am informed that there is a current 6.6 acre park deficit in Coastal Southwest quadrant of Carlsbad, (south of Palomar Airport Road and west of El Camino Real); that there is a 30 acre open-space deficit in Zone 9 (west of I-5 and south of Poinsettia) of the Growth Management Plan; that the City is not requiring developers to first look at non-residential reserve and parks in Planning Area F (the large, undeveloped area west of the railroad tracks, north of Avenida Encinas and south of Cape Rey Hotel); and most importantly, I am informed that the City Council is currently reviewing plans to build a high-density, residential community in Planning Area F, a location perfectly situated to remedy the above deficits.

Accordingly, I am requesting and making my position known that:

- ☒ I want the City of Carlsbad to build a park at Ponto to serve residents and visitors alike.
- ☒ I believe any and all development west of I-5 should be dependent on developers providing the required and currently missing 30 acres of open-space.
- ☒ I do not want high-density, residential development at Ponto.
- ☒ I do not consider the proposed Veteran's Park, located 6 miles from Ponto, a suitable alternative to a Coastal Park and open-space for Ponto / west of I-5.

☒ _____

I thank you for your consideration!

Sign: _____

Print Name: _____

Date: _____

Address: _____



Rick Peters

10/16/10

7360 ESCALONIA COURT

CARLSBAD, CA. 92011

Email to:

Matt.Hall@carlsbadca.gov; CityCouncil@carlsbadca.gov; gbuhr@coastal.ca.gov;

Erin.Prahler@coastal.ca.gov; info@peopleforponto.com

People for Ponto

Re: Ponto Beach / Parks and Open Space Deficit

Dear Mayor Hall, Carlsbad City Council and California Coastal Commission:

I am informed that there is a current 6.6 acre park deficit in Coastal Southwest quadrant of Carlsbad, (south of Palomar Airport Road and west of El Camino Real); that there is a 30 acre open-space deficit in Zone 9 (west of I-5 and south of Poinsettia) of the Growth Management Plan; that the City is not requiring developers to first look at non-residential reserve and parks in Planning Area F (the large, undeveloped area west of the railroad tracks, north of Avenida Encinas and south of Cape Rey Hotel); and most importantly, I am informed that the City Council is currently reviewing plans to build a high-density, residential community in Planning Area F, a location perfectly situated to remedy the above deficits.

Accordingly, I am requesting and making my position known that:



I want the City of Carlsbad to build a park at Ponto to serve residents and visitors alike.



I believe any and all development west of I-5 should be dependent on developers providing the required and currently missing 30 acres of open-space.



I do not want high-density, residential development at Ponto.



I do not consider the proposed Veteran's Park, located 6 miles from Ponto, a suitable alternative to a Coastal Park and open-space for Ponto / west of I-5



Thank you for your consideration!

Sign: 

Print Name:

CYRELLE PASCO

Date:

10/16/18

Address:

7416 Capstan

Carlsbad CA 92011

People for Ponto

Re: Ponto Beach / Parks and Open Space Deficit

Dear Mayor Hall, Carlsbad City Council, and California Coastal Commission:

I am informed that there is a current 6.6 acre park deficit in Coastal Southwest quadrant of Carlsbad, (south of Palomar Airport Road and west of El Camino Real); that there is a 30 acre open-space deficit in Zone 9 (west of I-5 and south of Poinsettia) of the Growth Management Plan; that the City is not requiring developers to first look at non-residential reserve and parks in Planning Area F (the large, undeveloped area west of the railroad tracks, north of Avenida Encinas and south of Cape Rey Hotel); and most importantly, I am informed that the City Council is currently reviewing plans to build a high-density, residential community in Planning Area F, a location perfectly situated to remedy the above deficits.

Accordingly, I am requesting and making my position known that:

- ☒ I want the City of Carlsbad to build a park at Ponto to serve residents and visitors alike.
- ☒ I believe any and all development west of I-5 should be dependent on developers providing the required and currently missing 30 acres of open-space.
- ☒ I do not want high-density, residential development at Ponto.
- ☒ I do not consider the proposed Veteran's Park, located 6 miles from Ponto, a suitable alternative to a Coastal Park and open-space for Ponto / west of I-5.

☐

I thank you for your consideration!

Sign:



Print Name:

Vivian Price

Date:

10/20/18

Address:

825 Skysail Ave
Carlsbad, CA 92011

Email to:

Matt.Hall@carlsbadca.gov; CityCouncil@carlsbadca.gov; gbuhr@coastal.ca.gov;
Erin.Prahler@coastal.ca.gov; info@peopleforponto.com

People for Ponto

Re: Ponto Beach / Parks and Open Space Deficit

Dear Mayor Hall, Carlsbad City Council, and California Coastal Commission:

I am informed that there is a current 6.6 acre park deficit in Coastal Southwest quadrant of Carlsbad, (south of Palomar Airport Road and west of El Camino Real); that there is a 30 acre open-space deficit in Zone 9 (west of I-5 and south of Poinsettia) of the Growth Management Plan; that the City is not requiring developers to first look at non-residential reserve and parks in Planning Area F (the large, undeveloped area west of the railroad tracks, north of Avenida Encinas and south of Cape Rey Hotel); and most importantly, I am informed that the City Council is currently reviewing plans to build a high-density, residential community in Planning Area F, a location perfectly situated to remedy the above deficits.

Accordingly, I am requesting and making my position known that:

- ☐ I want the City of Carlsbad to build a park at Ponto to serve residents and visitors alike.
- ☐ I believe any and all development west of I-5 should be dependent on developers providing the required and currently missing 30 acres of open-space.
- ☒ I do not want high-density, residential development at Ponto.
- ☐ I do not consider the proposed Veteran's Park, located 6 miles from Ponto, a suitable alternative to a Coastal Park and open-space for Ponto / west of I-5.
- ☐ _____

I thank you for your consideration!

Sign: _____

Print Name: _____

Date: _____

Address: _____

Email to:

Matt.Hall@carlsbadca.gov; CityCouncil@carlsbadca.gov; gbuhr@coastal.ca.gov;

Erin.Prahler@coastal.ca.gov; info@peopleforponto.com

People for Ponto

Re: Ponto Beach / Parks and Open Space Deficit

Dear Mayor Hall, Carlsbad City Council, and California Coastal Commission:

I am informed that there is a current 6.6 acre park deficit in Coastal Southwest quadrant of Carlsbad, (south of Palomar Airport Road and west of El Camino Real); that there is a 30 acre open-space deficit in Zone 9 (west of I-5 and south of Poinsettia) of the Growth Management Plan; that the City is not requiring developers to first look at non-residential reserve and parks in Planning Area F (the large, undeveloped area west of the railroad tracks, north of Avenida Encinas and south of Cape Rey Hotel); and most importantly, I am informed that the City Council is currently reviewing plans to build a high-density, residential community in Planning Area F, a location perfectly situated to remedy the above deficits.

Accordingly, I am requesting and making my position known that:

- ☒ I want the City of Carlsbad to build a park at Ponto to serve residents and visitors alike.
- ☒ I believe any and all development west of I-5 should be dependent on developers providing the required and currently missing 30 acres of open-space.
- ☒ I do not want high-density, residential development at Ponto.
- ☒ I do not consider the proposed Veteran's Park, located 6 miles from Ponto, a suitable alternative to a Coastal Park and open-space for Ponto / west of I-5.

☐

I thank you for your consideration!

Sign: 

Print Name: MARINA FEIRO

Date: 20 / 10 / 2018

Address: Carlsbad

Email to:

Matt.Hall@carlsbadca.gov; CityCouncil@carlsbadca.gov; gbuhr@coastal.ca.gov;

Erin.Prahler@coastal.ca.gov; info@peopleforponto.com

Re: Ponto Beach / Parks and Open Space Deficit

Dear Mayor Hall, Carlsbad City Council and California Coastal Commission:

I am informed that there is a current 6.6 acre park deficit in Coastal Southwest quadrant of Carlsbad, (south of Palomar Airport Road and west of El Camino Real); that there is a 30 acre open-space deficit in Zone 9 (west of I-5 and south of Poinsettia) of the Growth Management Plan; that the City is not requiring developers to first look at non-residential reserve and parks in Planning Area F (the large, undeveloped area west of the railroad tracks, north of Avenida Encinas and south of Cape Rey Hotel); and most importantly, I am informed that the City Council is currently reviewing plans to build a high-density, residential community in Planning Area F, a location perfectly situated to remedy the above deficits.

Accordingly, I am requesting and making my position known that:

- ☒ I want the City of Carlsbad to build a park at Ponto to serve residents and visitors alike.
- ☒ I believe any and all development west of I-5 should be dependent on developers providing the required and currently missing 30 acres of open-space.
- ☒ I do not want high-density, residential development at Ponto.
- ☒ I do not consider the proposed Veteran's Park, located 6 miles from Ponto, a suitable alternative to a Coastal Park and open-space for Ponto / west of I-5

☐

Thank you for your consideration!

Sign:

Print Name:

Date:

Address:

Karin Pratt

KARIN PRATT

OCT. 15th 2018

7468 CHRISTIAN DR

CARLSBAD

Ca. 92011

People for Ponto

Re: Ponto Beach / Parks and Open Space Deficit

Dear Mayor Hall, Carlsbad City Council, and California Coastal Commission:

I am informed that there is a current 6.6 acre park deficit in Coastal Southwest quadrant of Carlsbad, (south of Palomar Airport Road and west of El Camino Real); that there is a 30 acre open-space deficit in Zone 9 (west of I-5 and south of Poinsettia) of the Growth Management Plan; that the City is not requiring developers to first look at non-residential reserve and parks in Planning Area F (the large, undeveloped area west of the railroad tracks, north of Avenida Encinas and south of Cape Rey Hotel); and most importantly, I am informed that the City Council is currently reviewing plans to build a high-density, residential community in Planning Area F, a location perfectly situated to remedy the above deficits.

Accordingly, I am requesting and making my position known that:

- ☒ I want the City of Carlsbad to build a park at Ponto to serve residents and visitors alike.
- ☒ I believe any and all development west of I-5 should be dependent on developers providing the required and currently missing 30 acres of open-space.
- ☒ I do not want high-density, residential development at Ponto.
- ☒ I do not consider the proposed Veteran's Park, located 6 miles from Ponto, a suitable alternative to a Coastal Park and open-space for Ponto / west of I-5.

☐

I thank you for your consideration!

Sign: 

Print Name: Timothy Palamar

Date: 11/4/18

Address: 2027 Charleen Cir
Carlsbad, CA 92008

Email to:

Matt.Hall@carlsbadca.gov; CityCouncil@carlsbadca.gov; gbuhr@coastal.ca.gov;
Erin.Prahler@coastal.ca.gov; info@peopleforponto.com

People for Ponto

Re: Ponto Beach / Parks and Open Space Deficit

Dear Mayor Hall, Carlsbad City Council, and California Coastal Commission:

I am informed that there is a current 6.6 acre park deficit in Coastal Southwest quadrant of Carlsbad, (south of Palomar Airport Road and west of El Camino Real); that there is a 30 acre open-space deficit in Zone 9 (west of I-5 and south of Poinsettia) of the Growth Management Plan; that the City is not requiring developers to first look at non-residential reserve and parks in Planning Area F (the large, undeveloped area west of the railroad tracks, north of Avenida Encinas and south of Cape Rey Hotel); and most importantly, I am informed that the City Council is currently reviewing plans to build a high-density, residential community in Planning Area F, a location perfectly situated to remedy the above deficits.

Accordingly, I am requesting and making my position known that:

- ☒ I want the City of Carlsbad to build a park at Ponto to serve residents and visitors alike.
- ☒ I believe any and all development west of I-5 should be dependent on developers providing the required and currently missing 30 acres of open-space.
- ☒ I do not want high-density, residential development at Ponto.
- ☒ I do not consider the proposed Veteran's Park, located 6 miles from Ponto, a suitable alternative to a Coastal Park and open-space for Ponto / west of I-5.

☐

I thank you for your consideration!

Sign:

Alex Palamar

Print Name:

Alex Palamar

Date:

11/4/18

Address:

2027 Chavleen Cir.
92008

Email to:

Matt.Hall@carlsbadca.gov; CityCouncil@carlsbadca.gov; gbuhr@coastal.ca.gov;
Erin.Prahl@coastal.ca.gov; info@peopleforponto.com

People for Ponto

Re: Ponto Beach / Parks and Open Space Deficit

Dear Mayor Hall, Carlsbad City Council, and California Coastal Commission:

I am informed that there is a current 6.6 acre park deficit in Coastal Southwest quadrant of Carlsbad, (south of Palomar Airport Road and west of El Camino Real); that there is a 30 acre open-space deficit in Zone 9 (west of I-5 and south of Poinsettia) of the Growth Management Plan; that the City is not requiring developers to first look at non-residential reserve and parks in Planning Area F (the large, undeveloped area west of the railroad tracks, north of Avenida Encinas and south of Cape Rey Hotel); and most importantly, I am informed that the City Council is currently reviewing plans to build a high-density, residential community in Planning Area F, a location perfectly situated to remedy the above deficits.

Accordingly, I am requesting and making my position known that:

- ☒ I want the City of Carlsbad to build a park at Ponto to serve residents and visitors alike.
- ☒ I believe any and all development west of I-5 should be dependent on developers providing the required and currently missing 30 acres of open-space.
- ☒ I do not want high-density, residential development at Ponto.
- ☒ I do not consider the proposed Veteran's Park, located 6 miles from Ponto, a suitable alternative to a Coastal Park and open-space for Ponto / west of I-5.

☐ _____

I thank you for your consideration!

Signature

Print Name:

Date:

Address:

Email to:

Matt.Hall@carlsbadca.gov; CityCouncil@carlsbadca.gov; gbuhr@coastal.ca.gov;
Erin.Prahler@coastal.ca.gov; info@peopleforponto.com

Kristie Palomar
Kristie Palomar
Nov 11/4/10
2027 Charleston
Carlsbad, CA 92008

P. e for Ponto

Re: Ponto Beach / Parks and Open Space Deficit

Dear Mayor Hall, Carlsbad City Council and California Coastal Commission:

I am informed that there is a current 6.6 acre park deficit in Coastal Southwest quadrant of Carlsbad, (south of Palomar Airport Road and west of El Camino Real); that there is a 30 acre open-space deficit in Zone 9 (west of I-5 and south of Poinsettia) of the Growth Management Plan; that the City is not requiring developers to first look at non-residential reserve and parks in Planning Area F (the large, undeveloped area west of the railroad tracks, north of Avenida Encinas and south of Cape Rey Hotel); and most importantly, I am informed that the City Council is currently reviewing plans to build a high-density, residential community in Planning Area F, a location perfectly situated to remedy the above deficits.


Accordingly, I am requesting and making my position known that:

- ☒ I want the City of Carlsbad to build a park at Ponto to serve residents and visitors alike.
- ☒ I believe any and all development west of I-5 should be dependent on developers providing the required and currently missing 30 acres of open-space.
- ☒ I do not want high-density, residential development at Ponto.
- ☒ I do not consider the proposed Veteran's Park, located 6 miles from Ponto, a suitable alternative to a Coastal Park and open-space for Ponto / west of I-5

☐

Thank you for your consideration!

Sign:



Print Name:

Carrie Palmer

Date:

Address:

531 Meridian Way
Carlsbad, CA 92008

People for Ponto

Re: Ponto Beach / Parks and Open Space Deficit

Dear Mayor Hall, Carlsbad City Council, and California Coastal Commission:

I am informed that there is a current 6.6 acre park deficit in Coastal Southwest quadrant of Carlsbad, (south of Palomar Airport Road and west of El Camino Real); that there is a 30 acre open-space deficit in Zone 9 (west of I-5 and south of Poinsettia) of the Growth Management Plan; that the City is not requiring developers to first look at non-residential reserve and parks in Planning Area F (the large, undeveloped area west of the railroad tracks, north of Avenida Encinas and south of Cape Rey Hotel); and most importantly, I am informed that the City Council is currently reviewing plans to build a high-density, residential community in Planning Area F, a location perfectly situated to remedy the above deficits.

Accordingly, I am requesting and making my position known that:

- ☒ I want the City of Carlsbad to build a park at Ponto to serve residents and visitors alike.
- ☐ I believe any and all development west of I-5 should be dependent on developers providing the required and currently missing 30 acres of open-space.
- ☒ I do not want high-density, residential development at Ponto.
- ☐ I do not consider the proposed Veteran's Park, located 6 miles from Ponto, a suitable alternative to a Coastal Park and open-space for Ponto / west of I-5.
- ☐ _____

I thank you for your consideration!

Sign: _____

Print Name: _____

Date: _____

Address: _____

Margaret Palmquist
Margaret Palmquist
10/17/18
166 Devonshire Curve
Bloomington, MN 55431

Email to:

Matt.Hall@carlsbadca.gov; CityCouncil@carlsbadca.gov; gbuhr@coastal.ca.gov;
Erin.Prahler@coastal.ca.gov; info@peopleforponto.com

People for Ponto

Re: Ponto Beach / Parks and Open Space Deficit

Dear Mayor Hall, Carlsbad City Council, and California Coastal Commission:

I am informed that there is a current 6.6 acre park deficit in Coastal Southwest quadrant of Carlsbad, (south of Palomar Airport Road and west of El Camino Real); that there is a 30 acre open-space deficit in Zone 9 (west of I-5 and south of Poinsettia) of the Growth Management Plan; that the City is not requiring developers to first look at non-residential reserve and parks in Planning Area F (the large, undeveloped area west of the railroad tracks, north of Avenida Encinas and south of Cape Rey Hotel); and most importantly, I am informed that the City Council is currently reviewing plans to build a high-density, residential community in Planning Area F, a location perfectly situated to remedy the above deficits.

Accordingly, I am requesting and making my position known that:

- ☐ I want the City of Carlsbad to build a park at Ponto to serve residents and visitors alike.
- ☐ I believe any and all development west of I-5 should be dependent on developers providing the required and currently missing 30 acres of open-space.
- ☒ I do not want high-density, residential development at Ponto.
- ☐ I do not consider the proposed Veteran's Park, located 6 miles from Ponto, a suitable alternative to a Coastal Park and open-space for Ponto / west of I-5.
- ☐ _____


I thank you for your consideration!

Sign: _____

Print Name: _____

Date: _____

Address: _____


Jan Prahler
10/20/18
3812 PIONEER BLVD SHELTON CA 92103

Email to:

Matt.Hall@carlsbadca.gov; CityCouncil@carlsbadca.gov; gbuhr@coastal.ca.gov;
Erin.Prahler@coastal.ca.gov; info@peopleforponto.com

People for Ponto

Dear Mayor Hall, Carlsbad City Council, and California Coastal Commission:

Re: Ponto Beach / Parks and Open Space Deficit

Dear Mayor Hall, Carlsbad City Council, and California Coastal Commission:

I am informed that there is a current 6.6 acre park deficit in Coastal Southwest quadrant of Carlsbad, (south of Palomar Airport Road and west of El Camino Real); that there is a 30 acre open-space deficit in Zone 9 (west of I-5 and south of Poinsettia) of the Growth Management Plan; that the City is not requiring developers to first look at non-residential reserve and parks in Planning Area F (the large, undeveloped area west of the railroad tracks, north of Avenida Encinas and south of Cape Rey Hotel); and most importantly, I am informed that the City Council is currently reviewing plans to build a high-density, residential community in Planning Area F, a location perfectly situated to remedy the above deficits.

Accordingly, I am requesting and making my position known that:

- ☒ I want the City of Carlsbad to build a park at Ponto to serve residents and visitors alike.
- ☒ I believe any and all development west of I-5 should be dependent on developers providing the required and currently missing 30 acres of open-space.
- ☒ I do not want high-density, residential development at Ponto.
- ☒ I do not consider the proposed Veteran's Park, located 6 miles from Ponto, a suitable alternative to a Coastal Park and open-space for Ponto / west of I-5.
- ☐ _____

I thank you for your consideration!

Sign:

Christine Prater

Print Name:

CHRISTINE PRATER

Date:

11/16/18

Address:

933 BRICKLARK RD
RAMONA, CA 92065

Email to:

Matt.Hall@carlsbadca.gov; CityCouncil@carlsbadca.gov; gbuhr@coastal.ca.gov;

Erin.Praher@coastal.ca.gov; info@peopleforponto.com

People for Ponto

Develop Ponto Right

Re: Ponto Beach / Parks and Open Space Deficit

Dear Mayor Hall, Carlsbad City Council and California Coastal Commission:

I am informed that there is a current 6.6 acre park deficit in Coastal Southwest quadrant of Carlsbad, (south of Palomar Airport Road and west of El Camino Real); that there is a 30 acre open-space deficit in Zone 9 (west of I-5 and south of Poinsettia) of the Growth Management Plan; that the City is not requiring developers to first look at non-residential reserve and parks in Planning Area F (the large, undeveloped area west of the railroad tracks, north of Avenida Encinas and south of Cape Rey Hotel); and most importantly, I am informed that the City Council is currently reviewing plans to build a high-density, residential community in Planning Area F, a location perfectly situated to remedy the above deficits.

Accordingly, I am requesting and making my position known that:

☒ I want the City of Carlsbad to build a park at Ponto to serve residents and visitors alike.

☒ I believe any and all development west of I-5 should be dependent on developers providing the required and currently missing 30 acres of open-space.

☒ I do not want high-density, residential development at Ponto.

☒ I do not consider the proposed Veteran's Park, located 6 miles from Ponto, a suitable alternative to a Coastal Park and open-space for Ponto / west of I-5

☐

Thank you for your consideration!

Sign: _____

Print Name: _____

Date: _____

Address: _____

[Signature]

Carolee Jones

10/17/08

3726 El Camino Real

Carlsbad

92010

People for Ponto

Develop Ponto Right

Re: Ponto Beach / Parks and Open Space Deficit

Dear Mayor Hall, Carlsbad City Council and California Coastal Commission:

I am informed that there is a current 6.6 acre park deficit in Coastal Southwest quadrant of Carlsbad, (south of Palomar Airport Road and west of El Camino Real); that there is a 30 acre open-space deficit in Zone 9 (west of I-5 and south of Poinsettia) of the Growth Management Plan; that the City is not requiring developers to first look at non-residential reserve and parks in Planning Area F (the large, undeveloped area west of the railroad tracks, north of Avenida Encinas and south of Cape Rey Hotel); and most importantly, I am informed that the City Council is currently reviewing plans to build a high-density, residential community in Planning Area F, a location perfectly situated to remedy the above deficits.

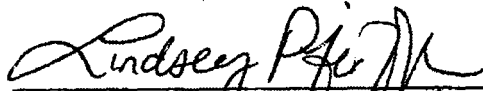
Accordingly, I am requesting and making my position known that:

- ☒ I want the City of Carlsbad to build a park at Ponto to serve residents and visitors alike.
- ☒ I believe any and all development west of I-5 should be dependent on developers providing the required and currently missing 30 acres of open-space.
- ☒ I do not want high-density, residential development at Ponto.
- ☒ I do not consider the proposed Veteran's Park, located 6 miles from Ponto, a suitable alternative to a Coastal Park and open-space for Ponto / west of I-5

☐

Thank you for your consideration!

Sign:



Print Name:

Lindsey Pfeiffer

Date:

10/18/18

Address:

325 Chestnut Ave. #A
Carlsbad, CA 92008

Re: Ponto Beach / Parks and Open Space Deficit

Dear Mayor Hall, Carlsbad City Council, and California Coastal Commission:

I am informed that there is a current 6.6 acre park deficit in Coastal Southwest quadrant of Carlsbad, (south of Palomar Airport Road and west of El Camino Real); that there is a 30 acre open-space deficit in Zone 9 (west of I-5 and south of Poinsettia) of the Growth Management Plan; that the City is not requiring developers to first look at non-residential reserve and parks in Planning Area F (the large, undeveloped area west of the railroad tracks, north of Avenida Encinas and south of Cape Rey Hotel); and most importantly, I am informed that the City Council is currently reviewing plans to build a high-density, residential community in Planning Area F, a location perfectly situated to remedy the above deficits.

Accordingly, I am requesting and making my position known that:

- ☒ I want the City of Carlsbad to build a park at Ponto to serve residents and visitors alike.
- ☒ I believe any and all development west of I-5 should be dependent on developers providing the required and currently missing 30 acres of open-space.
- ☒ I do not want high-density, residential development at Ponto.
- ☒ I do not consider the proposed Veteran's Park, located 6 miles from Ponto, a suitable alternative to a Coastal Park and open-space for Ponto / west of I-5.

☐ _____

I thank you for your consideration!

Sign: _____

Print Name: _____

Date: _____

Address: _____

LANE PRINCE

10/21/18

541 HALSING CT.

Email to:

Matt.Hall@carlsbadca.gov; CityCouncil@carlsbadca.gov; gbuhr@coastal.ca.gov;
Erin.Prahler@coastal.ca.gov; info@peopleforponto.com

People for Ponto

Develop Ponto Right

Re: Ponto Beach / Parks and Open Space Deficit

Dear Mayor Hall, Carlsbad City Council, and California Coastal Commission:

I am informed that there is a current 6.6 acre park deficit in Coastal Southwest quadrant of Carlsbad, (south of Palomar Airport Road and west of El Camino Real); that there is a 30 acre open-space deficit in Zone 9 (west of I-5 and south of Poinsettia) of the Growth Management Plan; that the City is not requiring developers to first look at non-residential reserve and parks in Planning Area F (the large, undeveloped area west of the railroad tracks, north of Avenida Encinas and south of Cape Rey Hotel); and most importantly, I am informed that the City Council is currently reviewing plans to build a high-density, residential community in Planning Area F, a location perfectly situated to remedy the above deficits.

Accordingly, I am requesting and making my position known that:

- ☒ I want the City of Carlsbad to build a park at Ponto to serve residents and visitors alike.
- ☒ I believe any and all development west of I-5 should be dependent on developers providing the required and currently missing 30 acres of open-space.
- ☒ I do not want high-density, residential development at Ponto.
- ☒ I do not consider the proposed Veteran's Park, located 6 miles from Ponto, a suitable alternative to a Coastal Park and open-space for Ponto / west of I-5.

☐ _____

I thank you for your consideration!

Sign: _____

Print Name: _____

Date: _____

Address: _____

Email to:

Matt.Hall@carlsbadca.gov; CityCouncil@carlsbadca.gov; gbuhr@coastal.ca.gov;
Erin.Prahler@coastal.ca.gov; info@peopleforponto.com

Dear Mayor Hall, Carlsbad City Council and California Coastal Commission:

I am informed that:

- Carlsbad must consider on Planning Area F at Ponto the need for a public park at Ponto as part of the Draft Local Coastal Program Amendment.
- There is no public park at Ponto even though City Park Standards requires a minimum of 6.5 acres of parkland for Ponto.
- There is a current 6.6 acre park deficit in Coastal Southwest quadrant of Carlsbad, (south of Palomar Airport Road and west of El Camino Real).
- There are no Coastal Parks in all of South Carlsbad. 64,000 South Carlsbad citizens have no Coastal Park.
- Ponto is at the center of a larger 6-mile stretch of coastline in that has no Coastal Parks.
- Ponto has a city documented 30 acre open-space standard deficit that a Coastal Park would help resolve.
- And most importantly, I am informed that the City is currently ignoring these issues and in the Draft Local Coastal Program Amendment is proposing to eliminate the last opportunity to create a much-needed Coastal Park at Ponto.

Accordingly, I am making it known that:

- ☒ I want the Draft Local Coastal Program Amendment to provide for a Coastal Park at Ponto
- ☒ I want the City to provide a true Citizen-based Park Planning process for Ponto
- ☒ I want the City of Carlsbad to budget money in their capital improvement program to purchase Planning Area F and build a park at Ponto to serve residents and visitors alike.
- ☒ I want to preserve what little Coastal Open Space Carlsbad has remaining for future generations and our visitor industry.
- ☒ I am not in favor of future residential development at Ponto, but think this last small amount of vacant Coastal land should be reserved for Coastal Recreation.

☐ _____

I request that my comments be put on record in the official public records for Planning Area F.

Thank you.

Sign: 

Print Name: Delbert W. Taker

Date: 11/29/2020

City, State: Carlsbad, CA 92011

Matt.Hall@carlsbadca.gov; CityCouncil@carlsbadca.gov; Scott.Cnadwick@carlsbadca.gov; Kyle.Lantaster@carlsbadca.gov; lisa.urbach@parks.ca.gov; Kathleen@carlsbad.org; mike.pacheco@carlsbadca.gov; gbuhr@coastal.ca.gov; corn.hitchens@coastal.ca.gov; Erin.Prahler@coastal.ca.gov; Don.Neu@carlsbadca.gov; Gary.Barbano@carlsbadca.gov; info@peopleforponto.com

People for Ponto

Develop Ponto Right

Re: Ponto Beach / Parks and Open Space Deficit

Dear Mayor Hall, Carlsbad City Council and California Coastal Commission:

I am informed that there is a current 6.6 acre park deficit in Coastal Southwest quadrant of Carlsbad, (south of Palomar Airport Road and west of El Camino Real); that there is a 30 acre open-space deficit in Zone 9 (west of I-5 and south of Poinsettia) of the Growth Management Plan; that the City is not requiring developers to first look at non-residential reserve and parks in Planning Area F (the large, undeveloped area west of the railroad tracks, north of Avenida Encinas and south of Cape Rey Hotel); and most importantly, I am informed that the City Council is currently reviewing plans to build a high-density, residential community in Planning Area F, a location perfectly situated to remedy the above deficits.

Accordingly, I am requesting and making my position known that:

- ☒ I want the City of Carlsbad to build a park at Ponto to serve residents and visitors alike.
- ☒ I believe any and all development west of I-5 should be dependent on developers providing the required and currently missing 30 acres of open-space.
- ☒ I do not want high-density, residential development at Ponto.
- ☒ I do not consider the proposed Veteran's Park, located 6 miles from Ponto, a suitable alternative to a Coastal Park and open-space for Ponto / west of I-5

☐

Thank you for your consideration!

Sign:

Print Name:

Date:

Address:

Kellie Quinn

Kellie Quinn

10-18-18

10101 Boulder Creek Rd
Oceanside 92056

People for Ponto

People for Ponto Request

Dear Mayor Hall, Carlsbad City Council and California Coastal Commission:

I am informed that:

- Carlsbad must consider on Planning Area F at Ponto the need for a public park at Ponto as part of the Draft Local Coastal Program Amendment.
- There is no public park at Ponto even though City Park Standards requires a minimum of 6.5 acres of parkland for Ponto.
- There is a current 6.6 acre park deficit in Coastal Southwest quadrant of Carlsbad, (south of Palomar Airport Road and west of El Camino Real).
- There are no Coastal Parks in all of South Carlsbad. 64,000 South Carlsbad citizens have no Coastal Park.
- Ponto is at the center of a larger 6-mile stretch of coastline in that has no Coastal Parks.
- Ponto has a city documented 30 acre open-space standard deficit that a Coastal Park would help resolve.
- And most importantly, I am informed that the City is currently ignoring these issues and in the Draft Local Coastal Program Amendment is proposing to eliminate the last opportunity to create a much-needed Coastal Park at Ponto.

Accordingly, I am making it known that:

- ☒ I want the Draft Local Coastal Program Amendment to provide for a Coastal Park at Ponto
- ☒ I want the City to provide a true Citizen-based Park Planning process for Ponto
- ☒ I want the City of Carlsbad to budget money in their capital improvement program to purchase Planning Area F and build a park at Ponto to serve residents and visitors alike.
- ☒ I want to preserve what little Coastal Open Space Carlsbad has remaining for future generations and our visitor industry.
- ☒ I am **not** in favor of future residential development at Ponto, but think this last small amount of vacant Coastal land should be reserved for Coastal Recreation.

☐ _____

I request that my comments be put on record in the official public records for Planning Area F.

Thank you.

Sign: _____

Print Name: _____

Date: _____

City, State: _____

Matt.Hall@carlsbadca.gov; CityCouncil@carlsbadca.gov; Scott.Chadwick@carlsbadca.gov; Kyle.Lancaster@carlsbadca.gov; lisa.urbach@parks.ca.gov; Kathleen@carlsbad.org; mike.pacheco@carlsbadca.gov; gbuhr@coastal.ca.gov; cort.hitchens@coastal.ca.gov; Erin.Prahler@coastal.ca.gov; Don.Neu@carlsbadca.gov; Gary.Barberio@carlsbadca.gov; info@peopleforponto.com

People for Ponto

Develop Ponto Real

Dear Mayor Hall, Carlsbad City Council and California Coastal Commission:

I am informed that:

- Carlsbad must consider on Planning Area F at Ponto the need for a public park at Ponto as part of the Draft Local Coastal Program Amendment.
- There is no public park at Ponto even though City Park Standards requires a minimum of 6.5 acres of parkland for Ponto.
- There is a current 6.6 acre park deficit in Coastal Southwest quadrant of Carlsbad, (south of Palomar Airport Road and west of El Camino Real).
- There are no Coastal Parks in all of South Carlsbad. 64,000 South Carlsbad citizens have no Coastal Park.
- Ponto is at the center of a larger 6-mile stretch of coastline in that has no Coastal Parks.
- Ponto has a city documented 30 acre open-space standard deficit that a Coastal Park would help resolve.
- And most importantly, I am informed that the City is currently ignoring these issues and in the Draft Local Coastal Program Amendment is proposing to eliminate the last opportunity to create a much-needed Coastal Park at Ponto.

Accordingly, I am making it known that:

- ☒ I want the Draft Local Coastal Program Amendment to provide for a Coastal Park at Ponto
- ☒ I want the City to provide a true Citizen-based Park Planning process for Ponto
- ☒ I want the City of Carlsbad to budget money in their capital improvement program to purchase Planning Area F and build a park at Ponto to serve residents and visitors alike.
- ☒ I want to preserve what little Coastal Open Space Carlsbad has remaining for future generations and our visitor industry.
- ☒ I am **not** in favor of future residential development at Ponto, but think this last small amount of vacant Coastal land should be reserved for Coastal Recreation.

I request that my comments be put on record in the official public records for Planning Area F.


Thank you.

Sign:

Print Name:

Date:

City, State:


ERIC RICHARDSON

1/26/2020

CARLSBAD, CA

People for Ponto

Develop Ponto Right

Dear Mayor Hall, Carlsbad City Council and California Coastal Commission:

I am informed that:

- Carlsbad must consider on Planning Area F at Ponto the need for a public park at Ponto as part of the Draft Local Coastal Program Amendment.
- There is no public park at Ponto even though City Park Standards requires a minimum of 6.5 acres of parkland for Ponto.
- There is a current 6.6 acre park deficit in Coastal Southwest quadrant of Carlsbad, (south of Palomar Airport Road and west of El Camino Real).
- There are no Coastal Parks in all of South Carlsbad. 64,000 South Carlsbad citizens have no Coastal Park.
- Ponto is at the center of a larger 6-mile stretch of coastline in that has no Coastal Parks.
- Ponto has a city documented 30 acre open-space standard deficit that a Coastal Park would help resolve.
- And most importantly, I am informed that the City is currently ignoring these issues and in the Draft Local Coastal Program Amendment is proposing to eliminate the last opportunity to create a much-needed Coastal Park at Ponto.

Accordingly, I am making it known that:

- ☒ I want the Draft Local Coastal Program Amendment to provide for a Coastal Park at Ponto
- ☒ I want the City to provide a true Citizen-based Park Planning process for Ponto
- ☒ I want the City of Carlsbad to budget money in their capital improvement program to purchase Planning Area F and build a park at Ponto to serve residents and visitors alike.
- ☒ I want to preserve what little Coastal Open Space Carlsbad has remaining for future generations and our visitor industry.
- ☒ I am **not** in favor of future residential development at Ponto, but think this last small amount of vacant Coastal land should be reserved for Coastal Recreation.

☐ _____

I request that my comments be put on record in the official public records for Planning Area F.


Thank you.

Sign:

Print Name:

Date:

City, State:


CHAD RAPPE
1/29/20
Carlsbad, CA

People for Ponto

Develop Ponto Right

Dear Mayor Hall, Carlsbad City Council and California Coastal Commission:

I am informed that:

- Carlsbad must consider on Planning Area F at Ponto the need for a public park at Ponto as part of the Draft Local Coastal Program Amendment.
- There is no public park at Ponto even though City Park Standards requires a minimum of 6.5 acres of parkland for Ponto.
- There is a current 6.6 acre park deficit in Coastal Southwest quadrant of Carlsbad, (south of Palomar Airport Road and west of El Camino Real).
- There are no Coastal Parks in all of South Carlsbad. 64,000 South Carlsbad citizens have no Coastal Park.
- Ponto is at the center of a larger 6-mile stretch of coastline in that has no Coastal Parks.
- Ponto has a city documented 30 acre open-space standard deficit that a Coastal Park would help resolve.
- And most importantly, I am informed that the City is currently ignoring these issues and in the Draft Local Coastal Program Amendment is proposing to eliminate the last opportunity to create a much-needed Coastal Park at Ponto.

Accordingly, I am making it known that:

- ☒ I want the Draft Local Coastal Program Amendment to provide for a Coastal Park at Ponto
- ☒ I want the City to provide a true Citizen-based Park Planning process for Ponto
- ☒ I want the City of Carlsbad to budget money in their capital improvement program to purchase Planning Area F and build a park at Ponto to serve residents and visitors alike.
- ☒ I want to preserve what little Coastal Open Space Carlsbad has remaining for future generations and our visitor industry.
- ☒ I am **not** in favor of future residential development at Ponto, but think this last small amount of vacant Coastal land should be reserved for Coastal Recreation.

☒ NO HOTELS!

I request that my comments be put on record in the official public records for Planning Area F.

Thank you.

Sign:

Print Name:

Date:

City, State:

Lindsey Rappe
1/29/20
Carlsbad, CA

8

People for Ponto

Re: Land Opportunity to Correct the Parks and Open Space Deficit at Ponto

Dear Mayor Hall, Carlsbad City Council, and California Coastal Commission:

I am informed that:

- 1) There is a current 6.6-acre park deficit in the Coastal Southwest quadrant of Carlsbad (south of Palomar Airport Road and west of El Camino Real), and that there are no Coastal Parks in all South Carlsbad and for a 4-6-mile section of San Diego County's coastline.
- 2) There is a 30-acre open-space deficit in Zone 9 (Ponto area - west of I-5 and south of Poinsettia).
- 3) The State and City of Carlsbad's Local Coastal Program (LCP) require that Planning Area F at Ponto (the 11-acre undeveloped area west of the railroad tracks, north of Avenida Encinas and south of Cape Rey Hotel) be considered as a public park for the benefit of Carlsbad residents and visitors.
- 4) And most importantly, I am informed that the 11-acre Planning Area F is NOW available for purchase.

Accordingly, I am making it known that:

- ☐ I want the City of Carlsbad to budget money in their capital improvement program to purchase Planning Area F and build a park at Ponto to serve residents and visitors alike.
- ☐ I want to preserve what little Coastal Open Space Carlsbad has remaining for future generations and our visitor industry.
- ☐ I am not in favor of future residential development at Ponto.
- ☐ _____

I request that my comments be put on record in the official public records for Planning Area F.


Thank you.

Sign: _____

Print Name: _____

Date: _____

Address: _____


Janice Rodriguez
10-22-2019
7185 Estrella de Mar #B
Carlsbad 92009

Email to: Matt.Hall@carlsbadca.gov; CityCouncil@carlsbadca.gov; Scott.Chadwick@carlsbadca.gov; Kyle.Lancaster@carlsbadca.gov; lisa.urbach@parks.ca.gov; Kathleen@carlsbad.org; mike.pacheco@carlsbadca.gov; gbuhr@coastal.ca.gov; cort.hitchens@coastal.ca.gov; Erin.Prahler@coastal.ca.gov; Don.Neu@carlsbadca.gov; Gary.Barberio@carlsbadca.gov; info@peopleforponto.com

People for Ponto

Develop Ponto Right

Re: Ponto Beach / Parks and Open Space Deficit

Dear Mayor Hall, Carlsbad City Council and California Coastal Commission:

I am informed that there is a current 6.6 acre park deficit in Coastal Southwest quadrant of Carlsbad, (south of Palomar Airport Road and west of El Camino Real); that there is a 30 acre open-space deficit in Zone 9 (west of I-5 and south of Poinsettia) of the Growth Management Plan; that the City is not requiring developers to first look at non-residential reserve and parks in Planning Area F (the large, undeveloped area west of the railroad tracks, north of Avenida Encinas and south of Cape Rey Hotel); and most importantly, I am informed that the City Council is currently reviewing plans to build a high-density, residential community in Planning Area F, a location perfectly situated to remedy the above deficits.

Accordingly, I am requesting and making my position known that:

- ☒ I want the City of Carlsbad to build a park at Ponto to serve residents and visitors alike.
- ☒ I believe any and all development west of I-5 should be dependent on developers providing the required and currently missing 30 acres of open-space.
- ☒ I do not want high-density, residential development at Ponto.
- ☒ I do not consider the proposed Veteran's Park, located 6 miles from Ponto, a suitable alternative to a Coastal Park and open-space for Ponto / west of I-5

☒ I do want the community to be heard on this issue.

Thank you for your consideration!

Sign:

Mary D. Riley

Print Name:

Mary D. Riley

Date:

10-4-18

Address:

7303 Starboard St.
Carlsbad, CA 92011

People for Ponto

Develop Ponto Right

Re: Ponto Beach / Parks and Open Space Deficit

Dear Mayor Hall, Carlsbad City Council and California Coastal Commission:

I am informed that there is a current 6.6 acre park deficit in Coastal Southwest quadrant of Carlsbad, (south of Palomar Airport Road and west of El Camino Real); that there is a 30 acre open-space deficit in Zone 9 (west of I-5 and south of Poinsettia) of the Growth Management Plan; that the City is not requiring developers to first look at non-residential reserve and parks in Planning Area F (the large, undeveloped area west of the railroad tracks, north of Avenida Encinas and south of Cape Rey Hotel); and most importantly, I am informed that the City Council is currently reviewing plans to build a high-density, residential community in Planning Area F, a location perfectly situated to remedy the above deficits.

Accordingly, I am requesting and making my position known that:

☒ I want the City of Carlsbad to build a park at Ponto to serve residents and visitors alike.

☒ I believe any and all development west of I-5 should be dependent on developers providing the required and currently missing 30 acres of open-space.

☒ I do not want high-density, residential development at Ponto.

☒ I do not consider the proposed Veteran's Park, located 6 miles from Ponto, a suitable alternative to a Coastal Park and open-space for Ponto / west of I-5

☒ I find it hard to accept that there isn't a park
within walking distance of where I live in San Pacific near Ponto.
I will make my opinion heard by voting on 11/6/18!

Thank you for your consideration!

Sign: 

Print Name: Thomas Owen Rasmussen

Date: 10/4/18

Address: 7562 Escallonia Ct.

Carlsbad, CA 92011

People for Ponto

Develop Ponto Right

Re: Ponto Beach / Parks and Open Space Deficit

Dear Mayor Hall, Carlsbad City Council, and California Coastal Commission:

I am informed that there is a current 6.6 acre park deficit in Coastal Southwest quadrant of Carlsbad, (south of Palomar Airport Road and west of El Camino Real); that there is a 30 acre open-space deficit in Zone 9 (west of I-5 and south of Poinsettia) of the Growth Management Plan; that the City is not requiring developers to first look at non-residential reserve and parks in Planning Area F (the large, undeveloped area west of the railroad tracks, north of Avenida Encinas and south of Cape Rey Hotel); and most importantly, I am informed that the City Council is currently reviewing plans to build a high-density, residential community in Planning Area F, a location perfectly situated to remedy the above deficits.

Accordingly, I am requesting and making my position known that:

- ☒ I want the City of Carlsbad to build a park at Ponto to serve residents and visitors alike.
- ☒ I believe any and all development west of I-5 should be dependent on developers providing the required and currently missing 30 acres of open-space.
- ☐ I do not want high-density, residential development at Ponto.
- ☒ I do not consider the proposed Veteran's Park, located 6 miles from Ponto, a suitable alternative to a Coastal Park and open-space for Ponto / west of I-5.

☒ I love Carlsbad & have been
there many times. Love it! Save
the beaches & land!

I thank you for your consideration!

Sign: Dane Renschler

Print Name: Dane Renschler

Date: 10/18/18

Address: 312 Stallan

Wau WA 76712

Email to:

Matt.Hall@carlsbadca.gov; CityCouncil@carlsbadca.gov; gbuhr@coastal.ca.gov;
Erin.Prahler@coastal.ca.gov; info@peopleforponto.com

People for Ponto

Develop Ponto Right

Re: Ponto Beach / Parks and Open Space Deficit

Dear Mayor Hall, Carlsbad City Council, and California Coastal Commission:

I am informed that there is a current 6.6 acre park deficit in Coastal Southwest quadrant of Carlsbad, (south of Palomar Airport Road and west of El Camino Real); that there is a 30 acre open-space deficit in Zone 9 (west of I-5 and south of Poinsettia) of the Growth Management Plan; that the City is not requiring developers to first look at non-residential reserve and parks in Planning Area F (the large, undeveloped area west of the railroad tracks, north of Avenida Encinas and south of Cape Rey Hotel); and most importantly, I am informed that the City Council is currently reviewing plans to build a high-density, residential community in Planning Area F, a location perfectly situated to remedy the above deficits.

Accordingly, I am requesting and making my position known that:

- ☒ I want the City of Carlsbad to build a park at Ponto to serve residents and visitors alike.
- ☒ I believe any and all development west of I-5 should be dependent on developers providing the required and currently missing 30 acres of open-space.
- ☒ I do not want high-density, residential development at Ponto.
- ☒ I do not consider the proposed Veteran's Park, located 6 miles from Ponto, a suitable alternative to a Coastal Park and open-space for Ponto / west of I-5.
- ☐ _____

I thank you for your consideration!

Sign: _____

Print Name: _____

Date: _____

Address: _____

Lucas Roop

Lucas Roop

10-19-18

533 Holsing Court

Email to:

Matt.Hall@carlsbadca.gov; CityCouncil@carlsbadca.gov; gbuhr@coastal.ca.gov;
info@peopleforponto.com

People for Ponto

Develop Ponto Right

Re: Ponto Beach / Parks and Open Space Deficit

Dear Mayor Hall, Carlsbad City Council, and California Coastal Commission:

I am informed that there is a current 6.6 acre park deficit in Coastal Southwest quadrant of Carlsbad, (south of Palomar Airport Road and west of El Camino Real); that there is a 30 acre open-space deficit in Zone 9 (west of I-5 and south of Poinsettia) of the Growth Management Plan; that the City is not requiring developers to first look at non-residential reserve and parks in Planning Area F (the large, undeveloped area west of the railroad tracks, north of Avenida Encinas and south of Cape Rey Hotel); and most importantly, I am informed that the City Council is currently reviewing plans to build a high-density, residential community in Planning Area F, a location perfectly situated to remedy the above deficits.

Accordingly, I am requesting and making my position known that:

- ☒ I want the City of Carlsbad to build a park at Ponto to serve residents and visitors alike.
- ☒ I believe any and all development west of I-5 should be dependent on developers providing the required and currently missing 30 acres of open-space.
- ☒ I do not want high-density, residential development at Ponto.
- ☒ I do not consider the proposed Veteran's Park, located 6 miles from Ponto, a suitable alternative to a Coastal Park and open-space for Ponto / west of I-5.

☐ _____

I thank you for your consideration!

Sign: _____


Print Name: _____

Date: _____

Address: _____

Email to:

Matt.Hall@carlsbadca.gov; CityCouncil@carlsbadca.gov; gbuhr@coastal.ca.gov;
info@peopleforponto.com



Chris Rood

10-19-18

533 Halsing Ct
Carlsbad, CA 92011

People for Ponto

Develop Ponto Right

Re: Ponto Beach / Parks and Open Space Deficit

Dear Mayor Hall, Carlsbad City Council, and California Coastal Commission:

I am informed that there is a current 6.6 acre park deficit in Coastal Southwest quadrant of Carlsbad, (south of Palomar Airport Road and west of El Camino Real); that there is a 30 acre open-space deficit in Zone 9 (west of I-5 and south of Poinsettia) of the Growth Management Plan; that the City is not requiring developers to first look at non-residential reserve and parks in Planning Area F (the large, undeveloped area west of the railroad tracks, north of Avenida Encinas and south of Cape Rey Hotel); and most importantly, I am informed that the City Council is currently reviewing plans to build a high-density, residential community in Planning Area F, a location perfectly situated to remedy the above deficits.

Accordingly, I am requesting and making my position known that:

- ☒ I want the City of Carlsbad to build a park at Ponto to serve residents and visitors alike.
- ☒ I believe any and all development west of I-5 should be dependent on developers providing the required and currently missing 30 acres of open-space.
- ☒ I do not want high-density, residential development at Ponto.
- ☒ I do not consider the proposed Veteran's Park, located 6 miles from Ponto, a suitable alternative to a Coastal Park and open-space for Ponto / west of I-5.

☐


I thank you for your consideration!

Sign:

Print Name:

Date:

Address:


Lisa Rood
10-19-18
553 Halsing Ct
Carlsbad, CA 92011

Email to:

Matt.Hall@carlsbadca.gov; CityCouncil@carlsbadca.gov; gbuhr@coastal.ca.gov;
info@peopleforponto.com

People for Ponto

Re: Land Opportunity to Correct the Parks and Open Space Deficit at Ponto

Dear Mayor Hall, Carlsbad City Council, and California Coastal Commission:

I am informed that:

- 1) There is a current 6.6-acre park deficit in the Coastal Southwest quadrant of Carlsbad (south of Palomar Airport Road and west of El Camino Real), and that there are no Coastal Parks in all South Carlsbad and for a 4-6-mile section of San Diego County's coastline.
- 2) There is a 30-acre open-space deficit in Zone 9 (Ponto area - west of I-5 and south of Poinsettia).
- 3) The State and City of Carlsbad's Local Coastal Program (LCP) require that Planning Area F at Ponto (the 11-acre undeveloped area west of the railroad tracks, north of Avenida Encinas and south of Cape Rey Hotel) be considered as a public park for the benefit of Carlsbad residents and visitors.
- 4) And most importantly, I am informed that the 11-acre Planning Area F is NOW available for purchase.

Accordingly, I am making it known that:

- ☒ I want the City of Carlsbad to budget money in their capital improvement program to purchase Planning Area F and build a park at Ponto to serve residents and visitors alike.
- ☐ I want to preserve what little Coastal Open Space Carlsbad has remaining for future generations and our visitor industry.
- ☐ I am not in favor of future residential development at Ponto.
- ☐ _____

I request that my comments be put on record in the official public records for Planning Area F.

Thank you.

Sign:

Karina Reyes

Print Name:

Karina Reyes

Date:

10/26/19

Address:

P.O. Box 334 92061

Email to: Matt.Hall@carlsbadca.gov; CityCouncil@carlsbadca.gov; Scott.Chadwick@carlsbadca.gov; Kyle.Lancaster@carlsbadca.gov; lisa.urbach@parks.ca.gov; Kathleen@carlsbad.org; mike.pacheco@carlsbadca.gov; gbuhr@coastal.ca.gov; cort.hitchens@coastal.ca.gov; Erin.Prahler@coastal.ca.gov; Don.Neu@carlsbadca.gov; Gary.Barberio@carlsbadca.gov; info@peopleforponto.com

Re: Land Opportunity to Correct the Parks and Open Space Deficit at Ponto

Dear Mayor Hall, Carlsbad City Council, and California Coastal Commission:

I am informed that:

- 1) There is a current 6.6-acre park deficit in the Coastal Southwest quadrant of Carlsbad (south of Palomar Airport Road and west of El Camino Real), and that there are no Coastal Parks in all South Carlsbad and for a 4-6-mile section of San Diego County's coastline.
- 2) There is a 30-acre open-space deficit in Zone 9 (Ponto area - west of I-5 and south of Poinsettia).
- 3) The State and City of Carlsbad's Local Coastal Program (LCP) require that Planning Area F at Ponto (the 11-acre undeveloped area west of the railroad tracks, north of Avenida Encinas and south of Cape Rey Hotel) be considered as a public park for the benefit of Carlsbad residents and visitors.
- 4) And most importantly, I am informed that the 11-acre Planning Area F is NOW available for purchase.

Accordingly, I am making it known that:

- ☐ I want the City of Carlsbad to budget money in their capital improvement program to purchase Planning Area F and build a park at Ponto to serve residents and visitors alike.
- ☒ I want to preserve what little Coastal Open Space Carlsbad has remaining for future generations and our visitor industry.
- ☒ I am not in favor of future residential development at Ponto.

☐ _____

I request that my comments be put on record in the official public records for Planning Area F.

Thank you.

Sign: _____

Print Name: _____

Date: _____

Address: _____

Email to: Matt.Hall@carlsbadca.gov; CityCouncil@carlsbadca.gov; Scott.Chadwick@carlsbadca.gov;
Kyle.Lancaster@carlsbadca.gov; lisa.urbach@parks.ca.gov; Kathleen@carlsbad.org; mike.pacheco@carlsbadca.gov;
gbuhr@coastal.ca.gov; cort.hitchens@coastal.ca.gov; Erin.Prahler@coastal.ca.gov; info@peopleforponto.com

Re: Land Opportunity to Correct the Parks and Open Space Deficit at Ponto

Dear Mayor Hall, Carlsbad City Council, and California Coastal Commission:

I am informed that:

- 1) There is a current 6.6-acre park deficit in the Coastal Southwest quadrant of Carlsbad (south of Palomar Airport Road and west of El Camino Real), and that there are no Coastal Parks in all South Carlsbad and for a 4-6-mile section of San Diego County's coastline.
- 2) There is a 30-acre open-space deficit in Zone 9 (Ponto area - west of I-5 and south of Poinsettia).
- 3) The State and City of Carlsbad's Local Coastal Program (LCP) require that Planning Area F at Ponto (the 11-acre undeveloped area west of the railroad tracks, north of Avenida Encinas and south of Cape Rey Hotel) be considered as a public park for the benefit of Carlsbad residents and visitors.
- 4) And most importantly, I am informed that the 11-acre Planning Area F is NOW available for purchase.

Accordingly, I am making it known that:

- ☒ I want the City of Carlsbad to budget money in their capital improvement program to purchase Planning Area F and build a park at Ponto to serve residents and visitors alike.
- ☐ I want to preserve what little Coastal Open Space Carlsbad has remaining for future generations and our visitor industry.
- ☐ I am not in favor of future residential development at Ponto.
- ☐ _____

I request that my comments be put on record in the official public records for Planning Area F.

Thank you.

Sign:

R Reilly

Print Name:

ROBERTA REILLY

Date:

10/26/19

Address:

4947 1/2 Brighton
Ave. San Diego, CA

Email to: Matt.Hall@carlsbadca.gov; CityCouncil@carlsbadca.gov; Scott.Chadwick@carlsbadca.gov;
Kyle.Lancaster@carlsbadca.gov; lisa.urbach@parks.ca.gov; Kathleen@carlsbad.org; mike.pacheco@carlsbadca.gov;
gbuhr@coastal.ca.gov; cort.hitchens@coastal.ca.gov; Erin.Prahler@coastal.ca.gov; info@peopleforponto.com

92107

Re: Land Opportunity to Correct the Parks and Open Space Deficit at Ponto

Dear Mayor Hall, Carlsbad City Council, and California Coastal Commission:

I am informed that:

- 1) There is a current 6.6-acre park deficit in the Coastal Southwest quadrant of Carlsbad (south of Palomar Airport Road and west of El Camino Real), and that there are no Coastal Parks in all South Carlsbad and for a 4-6-mile section of San Diego County's coastline.
- 2) There is a 30-acre open-space deficit in Zone 9 (Ponto area - west of I-5 and south of Poinsettia).
- 3) The State and City of Carlsbad's Local Coastal Program (LCP) require that Planning Area F at Ponto (the 11-acre undeveloped area west of the railroad tracks, north of Avenida Encinas and south of Cape Rey Hotel) be considered as a public park for the benefit of Carlsbad residents and visitors.
- 4) And most importantly, I am informed that the 11-acre Planning Area F is NOW available for purchase.

Accordingly, I am making it known that:

- ☒ I want the City of Carlsbad to budget money in their capital improvement program to purchase Planning Area F and build a park at Ponto to serve residents and visitors alike.
- ☒ I want to preserve what little Coastal Open Space Carlsbad has remaining for future generations and our visitor industry.
- ☒ I am not in favor of future residential development at Ponto.

☐ Lanie Rodgers

I request that my comments be put on record in the official public records for Planning Area F.

Thank you.

Sign: Lanie Rodgers
Print Name: Lanie Rodgers
Date: 10/26/19
Address: 2109 Ramada Dr.
Oceanside, CA

Email to: Matt.Hall@carlsbadca.gov; CityCouncil@carlsbadca.gov; Scott.Chadwick@carlsbadca.gov; Kyle.Lancaster@carlsbadca.gov; lisa.urbach@parks.ca.gov; Kathleen@carlsbad.org; mike.pacheco@carlsbadca.gov; gbuhr@coastal.ca.gov; cort.hitchens@coastal.ca.gov; Erin.Prahler@coastal.ca.gov; info@peopleforponto.com

People for Ponto

Save the Ponto Beach

Re: Ponto Beach / Parks and Open Space Deficit

Dear Mayor Hall, Carlsbad City Council and California Coastal Commission:

I am informed that there is a current 6.6 acre park deficit in Coastal Southwest quadrant of Carlsbad, (south of Palomar Airport Road and west of El Camino Real); that there is a 30 acre open-space deficit in Zone 9 (west of I-5 and south of Poinsettia) of the Growth Management Plan; that the City is not requiring developers to first look at non-residential reserve and parks in Planning Area F (the large, undeveloped area west of the railroad tracks, north of Avenida Encinas and south of Cape Rey Hotel); and most importantly, I am informed that the City Council is currently reviewing plans to build a high-density, residential community in Planning Area F, a location perfectly situated to remedy the above deficits.

Accordingly, I am requesting and making my position known that:

- ☒ I want the City of Carlsbad to build a park at Ponto to serve residents and visitors alike.
- ☐ I believe any and all development west of I-5 should be dependent on developers providing the required and currently missing 30 acres of open-space.
- ☒ I do not want high-density, residential development at Ponto.
- ☒ I do not consider the proposed Veteran's Park, located 6 miles from Ponto, a suitable alternative to a Coastal Park and open-space for Ponto / west of I-5

☐


Thank you for your consideration!

Sign:

Print Name:

Date:

Address:



John Rowen

10/7/18

7425 SUNDIAL PL

CARLSBAD CA 92011

People for Ponto

Develop Ponto Right

Re: Ponto Beach / Parks and Open Space Deficit

Dear Mayor Hall, Carlsbad City Council and California Coastal Commission:

I am informed that there is a current 6.6 acre park deficit in Coastal Southwest quadrant of Carlsbad, (south of Palomar Airport Road and west of El Camino Real); that there is a 30 acre open-space deficit in Zone 9 (west of I-5 and south of Poinsettia) of the Growth Management Plan; that the City is not requiring developers to first look at non-residential reserve and parks in Planning Area F (the large, undeveloped area west of the railroad tracks, north of Avenida Encinas and south of Cape Rey Hotel); and most importantly, I am informed that the City Council is currently reviewing plans to build a high-density, residential community in Planning Area F, a location perfectly situated to remedy the above deficits.

Accordingly, I am requesting and making my position known that:

☒ I want the City of Carlsbad to build a park at Ponto to serve residents and visitors alike.

☐ I believe any and all development west of I-5 should be dependent on developers providing the required and currently missing 30 acres of open-space.

☐ I do not want high-density, residential development at Ponto.

☐ I do not consider the proposed Veteran's Park, located 6 miles from Ponto, a suitable alternative to a Coastal Park and open-space for Ponto / west of I-5

☐ _____


Thank you for your consideration!

Sign:

Print Name:

Date:

Address:



Charles Rice

OCT 6 2018

7378 Seafarer PL

Carlsbad, CA 92011

People for Ponto

2012-01-10 P. 10. 1. 11

Re: Ponto Beach / Parks and Open Space Deficit

Dear Mayor Hall, Carlsbad City Council and California Coastal Commission:

I am informed that there is a current 6.6 acre park deficit in Coastal Southwest quadrant of Carlsbad, (south of Palomar Airport Road and west of El Camino Real); that there is a 30 acre open-space deficit in Zone 9 (west of I-5 and south of Poinsettia) of the Growth Management Plan; that the City is not requiring developers to first look at non-residential reserve and parks in Planning Area F (the large, undeveloped area west of the railroad tracks, north of Avenida Encinas and south of Cape Rey Hotel); and most importantly, I am informed that the City Council is currently reviewing plans to build a high-density, residential community in Planning Area F, a location perfectly situated to remedy the above deficits.

Accordingly, I am requesting and making my position known that:

- ☒ I want the City of Carlsbad to build a park at Ponto to serve residents and visitors alike.
- ☒ I believe any and all development west of I-5 should be dependent on developers providing the required and currently missing 30 acres of open-space.
- ☒ I do not want high-density, residential development at Ponto.
- ☒ I do not consider the proposed Veteran's Park, located 6 miles from Ponto, a suitable alternative to a Coastal Park and open-space for Ponto / west of I-5

☐


Thank you for your consideration!

Sign:

Print Name:

Date:

Address:



Lisa Roche

10/6/18

7456 Capstan Dr

Carlsbad CA 92011

People for Ponto

Develop Ponto Right

Re: Ponto Beach / Parks and Open Space Deficit

Dear Mayor Hall, Carlsbad City Council and California Coastal Commission:

I am informed that there is a current 6.6 acre park deficit in Coastal Southwest quadrant of Carlsbad, (south of Palomar Airport Road and west of El Camino Real); that there is a 30 acre open-space deficit in Zone 9 (west of I-5 and south of Poinsettia) of the Growth Management Plan; that the City is not requiring developers to first look at non-residential reserve and parks in Planning Area F (the large, undeveloped area west of the railroad tracks, north of Avenida Encinas and south of Cape Rey Hotel); and most importantly, I am informed that the City Council is currently reviewing plans to build a high-density, residential community in Planning Area F, a location perfectly situated to remedy the above deficits.

Accordingly, I am requesting and making my position known that:

- ☒ I want the City of Carlsbad to build a park at Ponto to serve residents and visitors alike.
- ☒ I believe any and all development west of I-5 should be dependent on developers providing the required and currently missing 30 acres of open-space.
- ☒ I do not want high-density, residential development at Ponto.
- ☒ I do not consider the proposed Veteran's Park, located 6 miles from Ponto, a suitable alternative to a Coastal Park and open-space for Ponto / west of I-5

☐ _____

Thank you for your consideration!

Sign: _____

Print Name: _____

Date: _____

Address: _____

William Riley
WILLIAM RILEY
7303 STARBOARD ST
CARLSBAD 92011

People for Ponto

Develop Ponto Right

Re: Ponto Beach / Parks and Open Space Deficit

Dear Mayor Hall, Carlsbad City Council and California Coastal Commission:

I am informed that there is a current 6.6 acre park deficit in Coastal Southwest quadrant of Carlsbad, (south of Palomar Airport Road and west of El Camino Real); that there is a 30 acre open-space deficit in Zone 9 (west of I-5 and south of Poinsettia) of the Growth Management Plan; that the City is not requiring developers to first look at non-residential reserve and parks in Planning Area F (the large, undeveloped area west of the railroad tracks, north of Avenida Encinas and south of Cape Rey Hotel); and most importantly, I am informed that the City Council is currently reviewing plans to build a high-density, residential community in Planning Area F, a location perfectly situated to remedy the above deficits.

Accordingly, I am requesting and making my position known that:

- ☒ I want the City of Carlsbad to build a park at Ponto to serve residents and visitors alike.
- ☒ I believe any and all development west of I-5 should be dependent on developers providing the required and currently missing 30 acres of open-space.
- ☒ I do not want high-density, residential development at Ponto.
- ☒ I do not consider the proposed Veteran's Park, located 6 miles from Ponto, a suitable alternative to a Coastal Park and open-space for Ponto / west of I-5

☐ _____

Thank you for your consideration!

Sign:



Print Name:

Daniel Reineck

Date:

10/4/18

Address:

7448 Capstan Dr
Carlsbad CA

92011

People for Ponto
Resident Park Request

Re: Ponto Beach / Parks and Open Space Deficit

Dear Mayor Hall, Carlsbad City Council and California Coastal Commission:

I am informed that there is a current 6.6 acre park deficit in Coastal Southwest quadrant of Carlsbad, (south of Palomar Airport Road and west of El Camino Real); that there is a 30 acre open-space deficit in Zone 9 (west of I-5 and south of Poinsettia) of the Growth Management Plan; that the City is not requiring developers to first look at non-residential reserve and parks in Planning Area F (the large, undeveloped area west of the railroad tracks, north of Avenida Encinas and south of Cape Rey Hotel); and most importantly, I am informed that the City Council is currently reviewing plans to build a high-density, residential community in Planning Area F, a location perfectly situated to remedy the above deficits.

Accordingly, I am requesting and making my position known that:

- ☒ I want the City of Carlsbad to build a park at Ponto to serve residents and visitors alike.
- ☒ I believe any and all development west of I-5 should be dependent on developers providing the required and currently missing 30 acres of open-space.
- ☒ I do not want high-density, residential development at Ponto.
- ☒ I do not consider the proposed Veteran's Park, located 6 miles from Ponto, a suitable alternative to a Coastal Park and open-space for Ponto / west of I-5

☐

Thank you for your consideration!

Sign:

Print Name:

Date:

Address:

[Signature]
GGO Riverin
506 Halsing
Carlsbad

Re: Ponto Beach / Parks and Open Space Deficit

Dear Mayor Hall, Carlsbad City Council and California Coastal Commission:

I am informed that there is a current 6.6 acre park deficit in Coastal Southwest quadrant of Carlsbad, (south of Palomar Airport Road and west of El Camino Real); that there is a 30 acre open-space deficit in Zone 9 (west of I-5 and south of Poinsettia) of the Growth Management Plan; that the City is not requiring developers to first look at non-residential reserve and parks in Planning Area F (the large, undeveloped area west of the railroad tracks, north of Avenida Encinas and south of Cape Rey Hotel); and most importantly, I am informed that the City Council is currently reviewing plans to build a high-density, residential community in Planning Area F, a location perfectly situated to remedy the above deficits.

Accordingly, I am requesting and making my position known that:

☒ I want the City of Carlsbad to build a park at Ponto to serve residents and visitors alike.

☒ I believe any and all development west of I-5 should be dependent on developers providing the required and currently missing 30 acres of open-space.

☒ I do not want high-density, residential development at Ponto.

☒ I do not consider the proposed Veteran's Park, located 6 miles from Ponto, a suitable alternative to a Coastal Park and open-space for Ponto / west of I-5

☒


Thank you for your consideration!

Sign:

Print Name:

Date:

Address:


CA ROBINSON
10-19-08
506 HAZEL CT
CARLSBAD, CA 92011

People for Ponto

Re: Ponto Beach / Parks and Open Space Deficit

Dear Mayor Hall, Carlsbad City Council, and California Coastal Commission:

I am informed that there is a current 6.6 acre park deficit in Coastal Southwest quadrant of Carlsbad, (south of Palomar Airport Road and west of El Camino Real); that there is a 30 acre open-space deficit in Zone 9 (west of I-5 and south of Poinsettia) of the Growth Management Plan; that the City is not requiring developers to first look at non-residential reserve and parks in Planning Area F (the large, undeveloped area west of the railroad tracks, north of Avenida Encinas and south of Cape Rey Hotel); and most importantly, I am informed that the City Council is currently reviewing plans to build a high-density, residential community in Planning Area F, a location perfectly situated to remedy the above deficits.

Accordingly, I am requesting and making my position known that:

- ☒ I want the City of Carlsbad to build a park at Ponto to serve residents and visitors alike.
- ☒ I believe any and all development west of I-5 should be dependent on developers providing the required and currently missing 30 acres of open-space.
- ☒ I do not want high-density, residential development at Ponto.
- ☒ I do not consider the proposed Veteran's Park, located 6 miles from Ponto, a suitable alternative to a Coastal Park and open-space for Ponto / west of I-5.

☐ _____

I thank you for your consideration!

Sign: _____

Print Name: _____

Date: _____

Address: _____

Email to:

Matt.Hall@carlsbadca.gov; CityCouncil@carlsbadca.gov; gbuhr@coastal.ca.gov;
Erin.Prahler@coastal.ca.gov; info@peopleforponto.com

People for Ponto

Re: Ponto Beach / Parks and Open Space Deficit

Dear Mayor Hall, Carlsbad City Council, and California Coastal Commission:

I am informed that there is a current 6.6 acre park deficit in Coastal Southwest quadrant of Carlsbad, (south of Palomar Airport Road and west of El Camino Real); that there is a 30 acre open-space deficit in Zone 9 (west of I-5 and south of Poinsettia) of the Growth Management Plan; that the City is not requiring developers to first look at non-residential reserve and parks in Planning Area F (the large, undeveloped area west of the railroad tracks, north of Avenida Encinas and south of Cape Rey Hotel); and most importantly, I am informed that the City Council is currently reviewing plans to build a high-density, residential community in Planning Area F, a location perfectly situated to remedy the above deficits.

Accordingly, I am requesting and making my position known that:

- ☒ I want the City of Carlsbad to build a park at Ponto to serve residents and visitors alike.
- ☐ I believe any and all development west of I-5 should be dependent on developers providing the required and currently missing 30 acres of open-space.
- ☒ I do not want high-density, residential development at Ponto.
- ☐ I do not consider the proposed Veteran's Park, located 6 miles from Ponto, a suitable alternative to a Coastal Park and open-space for Ponto / west of I-5.
- ☐ _____

I thank you for your consideration!

Sign: 

Print Name: Kimberly A. Reinart

Date: 11.4.18

Address: 3619 Barranca Ct 92010

Email to:

Matt.Hall@carlsbadca.gov; CityCouncil@carlsbadca.gov; gbuhr@coastal.ca.gov;
Erin.Prahler@coastal.ca.gov; info@peopleforponto.com

People for Ponto

Re: Ponto Beach / Parks and Open Space Deficit

Dear Mayor Hall, Carlsbad City Council, and California Coastal Commission:

I am informed that there is a current 6.6 acre park deficit in Coastal Southwest quadrant of Carlsbad, (south of Palomar Airport Road and west of El Camino Real); that there is a 30 acre open-space deficit in Zone 9 (west of I-5 and south of Poinsettia) of the Growth Management Plan; that the City is not requiring developers to first look at non-residential reserve and parks in Planning Area F (the large, undeveloped area west of the railroad tracks, north of Avenida Encinas and south of Cape Rey Hotel); and most importantly, I am informed that the City Council is currently reviewing plans to build a high-density, residential community in Planning Area F, a location perfectly situated to remedy the above deficits.

Accordingly, I am requesting and making my position known that:

- ☒ I want the City of Carlsbad to build a park at Ponto to serve residents and visitors alike.
- ☐ I believe any and all development west of I-5 should be dependent on developers providing the required and currently missing 30 acres of open-space.
- ☐ I do not want high-density, residential development at Ponto.
- ☐ I do not consider the proposed Veteran's Park, located 6 miles from Ponto, a suitable alternative to a Coastal Park and open-space for Ponto / west of I-5.
- ☐ _____

I thank you for your consideration!

Sign: _____

Print Name: _____

Date: _____

Address: _____

Email to:

Matt.Hall@carlsbadca.gov; CityCouncil@carlsbadca.gov; gbuhr@coastal.ca.gov;
Erin.Prahler@coastal.ca.gov; info@peopleforponto.com

People for Ponto
Parks and Open Space

Re: Ponto Beach / Parks and Open Space Deficit

Dear Mayor Hall, Carlsbad City Council and California Coastal Commission:

I am informed that there is a current 6.6 acre park deficit in Coastal Southwest quadrant of Carlsbad, (south of Palomar Airport Road and west of El Camino Real); that there is a 30 acre open-space deficit in Zone 9 (west of I-5 and south of Poinsettia) of the Growth Management Plan; that the City is not requiring developers to first look at non-residential reserve and parks in Planning Area F (the large, undeveloped area west of the railroad tracks, north of Avenida Encinas and south of Cape Rey Hotel); and most importantly, I am informed that the City Council is currently reviewing plans to build a high-density, residential community in Planning Area F, a location perfectly situated to remedy the above deficits.

Accordingly, I am requesting and making my position known that:

- ☒ I want the City of Carlsbad to build a park at Ponto to serve residents and visitors alike.
- ☒ I believe any and all development west of I-5 should be dependent on developers providing the required and currently missing 30 acres of open-space.
- ☒ I do not want high-density, residential development at Ponto.
- ☒ I do not consider the proposed Veteran's Park, located 6 miles from Ponto, a suitable alternative to a Coastal Park and open-space for Ponto / west of I-5

☐

Thank you for your consideration!

Sign:

Print Name:

Date:

Address:

Elia Renteria Martinez
Elia Renteria Martinez
10/8/18
534 Dew Point Ave
Carlsbad, CA 92011

People for Ponto

Re: Ponto Beach / Parks and Open Space Deficit

Dear Mayor Hall, Carlsbad City Council, and California Coastal Commission:

I am informed that there is a current 6.6 acre park deficit in Coastal Southwest quadrant of Carlsbad, (south of Palomar Airport Road and west of El Camino Real); that there is a 30 acre open-space deficit in Zone 9 (west of I-5 and south of Poinsettia) of the Growth Management Plan; that the City is not requiring developers to first look at non-residential reserve and parks in Planning Area F (the large, undeveloped area west of the railroad tracks, north of Avenida Encinas and south of Cape Rey Hotel); and most importantly, I am informed that the City Council is currently reviewing plans to build a high-density, residential community in Planning Area F, a location perfectly situated to remedy the above deficits.

Accordingly, I am requesting and making my position known that:

- ☒ I want the City of Carlsbad to build a park at Ponto to serve residents and visitors alike.
- ☐ I believe any and all development west of I-5 should be dependent on developers providing the required and currently missing 30 acres of open-space.
- ☐ I do not want high-density, residential development at Ponto.
- ☐ I do not consider the proposed Veteran's Park, located 6 miles from Ponto, a suitable alternative to a Coastal Park and open-space for Ponto / west of I-5.

☐ _____

I thank you for your consideration!

Sign: _____

Print Name: _____

Date: _____

Address: _____

Email to:

Matt.Hall@carlsbadca.gov; CityCouncil@carlsbadca.gov; gbuhr@coastal.ca.gov;
Erin.Prahler@coastal.ca.gov; info@peopleforponto.com

People for Ponto

Re: Ponto Beach / Parks and Open Space Deficit

Dear Mayor Hall, Carlsbad City Council, and California Coastal Commission:

I am informed that there is a current 6.6 acre park deficit in Coastal Southwest quadrant of Carlsbad, (south of Palomar Airport Road and west of El Camino Real); that there is a 30 acre open-space deficit in Zone 9 (west of I-5 and south of Poinsettia) of the Growth Management Plan; that the City is not requiring developers to first look at non-residential reserve and parks in Planning Area F (the large, undeveloped area west of the railroad tracks, north of Avenida Encinas and south of Cape Rey Hotel); and most importantly, I am informed that the City Council is currently reviewing plans to build a high-density, residential community in Planning Area F, a location perfectly situated to remedy the above deficits.

Accordingly, I am requesting and making my position known that:

- ☒ I want the City of Carlsbad to build a park at Ponto to serve residents and visitors alike.
- ☒ I believe any and all development west of I-5 should be dependent on developers providing the required and currently missing 30 acres of open-space.
- ☒ I do not want high-density, residential development at Ponto.
- ☒ I do not consider the proposed Veteran's Park, located 6 miles from Ponto, a suitable alternative to a Coastal Park and open-space for Ponto / west of I-5.

☐ _____

I thank you for your consideration!

Sign: _____

Print Name: _____

Date: _____

Address: _____

Ashley Ricke

ASHLEY RICKE

10/17/18

HOPKINS, MN 55343

Email to:

Matt.Hall@carlsbadca.gov; CityCouncil@carlsbadca.gov; gbuhr@coastal.ca.gov;
Erin.Prahler@coastal.ca.gov; info@peopleforponto.com

People for Ponto

Develop Ponto Right

Re: Ponto Beach / Parks and Open Space Deficit

Dear Mayor Hall, Carlsbad City Council, and California Coastal Commission:

I am informed that there is a current 6.6 acre park deficit in Coastal Southwest quadrant of Carlsbad, (south of Palomar Airport Road and west of El Camino Real); that there is a 30 acre open-space deficit in Zone 9 (west of I-5 and south of Poinsettia) of the Growth Management Plan; that the City is not requiring developers to first look at non-residential reserve and parks in Planning Area F (the large, undeveloped area west of the railroad tracks, north of Avenida Encinas and south of Cape Rey Hotel); and most importantly, I am informed that the City Council is currently reviewing plans to build a high-density, residential community in Planning Area F, a location perfectly situated to remedy the above deficits.

Accordingly, I am requesting and making my position known that:

- ☒ I want the City of Carlsbad to build a park at Ponto to serve residents and visitors alike.
- ☒ I believe any and all development west of I-5 should be dependent on developers providing the required and currently missing 30 acres of open-space.
- ☒ I do not want high-density, residential development at Ponto.
- ☒ I do not consider the proposed Veteran's Park, located 6 miles from Ponto, a suitable alternative to a Coastal Park and open-space for Ponto / west of I-5.

☐ _____


I thank you for your consideration!

Sign: _____

Print Name: _____

Date: _____

Address: _____


ADRIAN RODRIGUEZ
11/12/18
9731 Silverman

Email to:

Matt.Hall@carlsbadca.gov; CityCouncil@carlsbadca.gov; gbuhr@coastal.ca.gov;
Erin.Prahler@coastal.ca.gov; info@peopleforponto.com

People for Ponto

Re: Ponto Beach / Parks and Open Space Deficit

Dear Mayor Hall, Carlsbad City Council, and California Coastal Commission:

I am informed that there is a current 6.6 acre park deficit in Coastal Southwest quadrant of Carlsbad, (south of Palomar Airport Road and west of El Camino Real); that there is a 30 acre open-space deficit in Zone 9 (west of I-5 and south of Poinsettia) of the Growth Management Plan; that the City is not requiring developers to first look at non-residential reserve and parks in Planning Area F (the large, undeveloped area west of the railroad tracks, north of Avenida Encinas and south of Cape Rey Hotel); and most importantly, I am informed that the City Council is currently reviewing plans to build a high-density, residential community in Planning Area F, a location perfectly situated to remedy the above deficits.

Accordingly, I am requesting and making my position known that:

- ☒ I want the City of Carlsbad to build a park at Ponto to serve residents and visitors alike.
- ☒ I believe any and all development west of I-5 should be dependent on developers providing the required and currently missing 30 acres of open-space.
- ☒ I do not want high-density, residential development at Ponto.
- ☒ I do not consider the proposed Veteran's Park, located 6 miles from Ponto, a suitable alternative to a Coastal Park and open-space for Ponto / west of I-5.

☐ _____

I thank you for your consideration!

Sign: Bahi Reda
Print Name: Bahi Reda
Date: 10/21/18
Address: 533 Stern Way
Carlsbad, 92011

Email to:

Matt.Hall@carlsbadca.gov; CityCouncil@carlsbadca.gov; gbuhr@coastal.ca.gov;
Erin.Praher@coastal.ca.gov; info@peopleforponto.com

People for Ponto

Develop Ponto Right

Re: Ponto Beach / Parks and Open Space Deficit

Dear Mayor Hall, Carlsbad City Council and California Coastal Commission:

I am informed that there is a current 6.6 acre park deficit in Coastal Southwest quadrant of Carlsbad, (south of Palomar Airport Road and west of El Camino Real); that there is a 30 acre open-space deficit in Zone 9 (west of I-5 and south of Poinsettia) of the Growth Management Plan; that the City is not requiring developers to first look at non-residential reserve and parks in Planning Area F (the large, undeveloped area west of the railroad tracks, north of Avenida Encinas and south of Cape Rey Hotel); and most importantly, I am informed that the City Council is currently reviewing plans to build a high-density, residential community in Planning Area F, a location perfectly situated to remedy the above deficits.

Accordingly, I am requesting and making my position known that:

- ☒ I want the City of Carlsbad to build a park at Ponto to serve residents and visitors alike.
- ☒ I believe any and all development west of I-5 should be dependent on developers providing the required and currently missing 30 acres of open-space.
- ☒ I do not want high-density, residential development at Ponto.
- ☒ I do not consider the proposed Veteran's Park, located 6 miles from Ponto, a suitable alternative to a Coastal Park and open-space for Ponto / west of I-5

☐

Thank you for your consideration!

Sign:

Bonnie Roth

Print Name:

Bonnie Roth

Date:

10-18-78

Address:

4094 Lepmos Way
Oceanside CA 92054

People for Ponto

Develop Ponto Right

Re: Ponto Beach / Parks and Open Space Deficit

Dear Mayor Hall, Carlsbad City Council and California Coastal Commission:

I am informed that there is a current 6.6 acre park deficit in Coastal Southwest quadrant of Carlsbad, (south of Palomar Airport Road and west of El Camino Real); that there is a 30 acre open-space deficit in Zone 9 (west of I-5 and south of Poinsettia) of the Growth Management Plan; that the City is not requiring developers to first look at non-residential reserve and parks in Planning Area F (the large, undeveloped area west of the railroad tracks, north of Avenida Encinas and south of Cape Rey Hotel); and most importantly, I am informed that the City Council is currently reviewing plans to build a high-density, residential community in Planning Area F, a location perfectly situated to remedy the above deficits.

Accordingly, I am requesting and making my position known that:

- ☒ I want the City of Carlsbad to build a park at Ponto to serve residents and visitors alike.
- ☒ I believe any and all development west of I-5 should be dependent on developers providing the required and currently missing 30 acres of open-space.
- ☒ I do not want high-density, residential development at Ponto.
- ☒ I do not consider the proposed Veteran's Park, located 6 miles from Ponto, a suitable alternative to a Coastal Park and open-space for Ponto / west of I-5

☐

Thank you for your consideration!

Sign:

Sidney Roch

Print Name:

SIDNEY ROCH

Date:

10/19/12

Address:

4094 LEMUS WAY

OCEANSIDE, CA 92056

People for Ponto

Re: Ponto Beach / Parks and Open Space Deficit

Dear Mayor Hall, Carlsbad City Council, and California Coastal Commission:

I am informed that there is a current 6.6 acre park deficit in Coastal Southwest quadrant of Carlsbad, (south of Palomar Airport Road and west of El Camino Real); that there is a 30 acre open-space deficit in Zone 9 (west of I-5 and south of Poinsettia) of the Growth Management Plan; that the City is not requiring developers to first look at non-residential reserve and parks in Planning Area F (the large, undeveloped area west of the railroad tracks, north of Avenida Encinas and south of Cape Rey Hotel); and most importantly, I am informed that the City Council is currently reviewing plans to build a high-density, residential community in Planning Area F, a location perfectly situated to remedy the above deficits.

Accordingly, I am requesting and making my position known that:

- ☒ I want the City of Carlsbad to build a park at Ponto to serve residents and visitors alike.
- ☐ I believe any and all development west of I-5 should be dependent on developers providing the required and currently missing 30 acres of open-space.
- ☒ I do not want high-density, residential development at Ponto.
- ☒ I do not consider the proposed Veteran's Park, located 6 miles from Ponto, a suitable alternative to a Coastal Park and open-space for Ponto / west of I-5.

☐ Veteran's Park is all uphill -
Not suitable for all families!

I thank you for your consideration!

Sign: A. Reysbergen

Print Name: A. Reysbergen

Date: 11-4-18

Address: Flying Cloud Way
Carlsbad.

Email to:

Matt.Hall@carlsbadca.gov; CityCouncil@carlsbadca.gov; gbuhr@coastal.ca.gov;
Erin.Prahler@coastal.ca.gov; info@peopleforponto.com

People for Ponto

Re: Ponto Beach / Parks and Open Space Deficit

Dear Mayor Hall, Carlsbad City Council, and California Coastal Commission:

I am informed that there is a current 6.6 acre park deficit in Coastal Southwest quadrant of Carlsbad, (south of Palomar Airport Road and west of El Camino Real); that there is a 30 acre open-space deficit in Zone 9 (west of I-5 and south of Poinsettia) of the Growth Management Plan; that the City is not requiring developers to first look at non-residential reserve and parks in Planning Area F (the large, undeveloped area west of the railroad tracks, north of Avenida Encinas and south of Cape Rey Hotel); and most importantly, I am informed that the City Council is currently reviewing plans to build a high-density, residential community in Planning Area F, a location perfectly situated to remedy the above deficits.

Accordingly, I am requesting and making my position known that:

- ☒ I want the City of Carlsbad to build a park at Ponto to serve residents and visitors alike.
- ☒ I believe any and all development west of I-5 should be dependent on developers providing the required and currently missing 30 acres of open-space.
- ☒ I do not want high-density, residential development at Ponto.
- ☒ I do not consider the proposed Veteran's Park, located 6 miles from Ponto, a suitable alternative to a Coastal Park and open-space for Ponto / west of I-5.

☐

I thank you for your consideration!

Sign: 

Print Name: William Roman

Date: 11/24/2012

Address: 1403 Encinitas Blvd
Encinitas CA 92024

Email to:

Matt.Hall@carlsbadca.gov; CityCouncil@carlsbadca.gov; gbuhr@coastal.ca.gov;
Erin.Prahler@coastal.ca.gov; info@peopleforponto.com

People for Ponto

People for Ponto

Re: Ponto Beach / Parks and Open Space Deficit

Dear Mayor Hall, Carlsbad City Council, and California Coastal Commission:

I am informed that there is a current 6.6 acre park deficit in Coastal Southwest quadrant of Carlsbad, (south of Palomar Airport Road and west of El Camino Real); that there is a 30 acre open-space deficit in Zone 9 (west of I-5 and south of Poinsettia) of the Growth Management Plan; that the City is not requiring developers to first look at non-residential reserve and parks in Planning Area F (the large, undeveloped area west of the railroad tracks, north of Avenida Encinas and south of Cape Rey Hotel); and most importantly, I am informed that the City Council is currently reviewing plans to build a high-density, residential community in Planning Area F, a location perfectly situated to remedy the above deficits.

Accordingly, I am requesting and making my position known that:

- ☒ I want the City of Carlsbad to build a park at Ponto to serve residents and visitors alike.
- ☒ I believe any and all development west of I-5 should be dependent on developers providing the required and currently missing 30 acres of open-space.
- ☒ I do not want high-density, residential development at Ponto.
- ☒ I do not consider the proposed Veteran's Park, located 6 miles from Ponto, a suitable alternative to a Coastal Park and open-space for Ponto / west of I-5.

☐

I thank you for your consideration!

Sign:

Sandi Rassman

Print Name:

Sandi Rassman

Date:

11-23-18

Address:

205 Carlsbad, CDM, CA

Email to:

Matt.Hall@carlsbadca.gov; CityCouncil@carlsbadca.gov; gbuhr@coastal.ca.gov;
Erin.Prahler@coastal.ca.gov; info@peopleforponto.com

People for Ponto

13000 Palomar Airport Road, Suite 100, Carlsbad, CA 92008

Re: Ponto Beach / Parks and Open Space Deficit

Dear Mayor Hall, Carlsbad City Council, and California Coastal Commission:

I am informed that there is a current 6.6 acre park deficit in Coastal Southwest quadrant of Carlsbad, (south of Palomar Airport Road and west of El Camino Real); that there is a 30 acre open-space deficit in Zone 9 (west of I-5 and south of Poinsettia) of the Growth Management Plan; that the City is not requiring developers to first look at non-residential reserve and parks in Planning Area F (the large, undeveloped area west of the railroad tracks, north of Avenida Encinas and south of Cape Rey Hotel); and most importantly, I am informed that the City Council is currently reviewing plans to build a high-density, residential community in Planning Area F, a location perfectly situated to remedy the above deficits.

Accordingly, I am requesting and making my position known that:

- ☒ I want the City of Carlsbad to build a park at Ponto to serve residents and visitors alike.
- ☒ I believe any and all development west of I-5 should be dependent on developers providing the required and currently missing 30 acres of open-space.
- ☒ I do not want high-density, residential development at Ponto.
- ☒ I do not consider the proposed Veteran's Park, located 6 miles from Ponto, a suitable alternative to a Coastal Park and open-space for Ponto / west of I-5.

☐ _____

I thank you for your consideration!

Sign: _____

Print Name: _____

Date: _____

Address: _____

Email to:

Matt.Hall@carlsbadca.gov; CityCouncil@carlsbadca.gov; gbuhr@coastal.ca.gov;
Erin.Prahler@coastal.ca.gov; info@peopleforponto.com

People for Ponto

Defending Ponto Beach

Re: Ponto Beach / Parks and Open Space Deficit

Dear Mayor Hall, Carlsbad City Council, and California Coastal Commission:

I am informed that there is a current 6.6 acre park deficit in Coastal Southwest quadrant of Carlsbad, (south of Palomar Airport Road and west of El Camino Real); that there is a 30 acre open-space deficit in Zone 9 (west of I-5 and south of Poinsettia) of the Growth Management Plan; that the City is not requiring developers to first look at non-residential reserve and parks in Planning Area F (the large, undeveloped area west of the railroad tracks, north of Avenida Encinas and south of Cape Rey Hotel); and most importantly, I am informed that the City Council is currently reviewing plans to build a high-density, residential community in Planning Area F, a location perfectly situated to remedy the above deficits.

Accordingly, I am requesting and making my position known that:

- ☒ I want the City of Carlsbad to build a park at Ponto to serve residents and visitors alike.
- ☐ I believe any and all development west of I-5 should be dependent on developers providing the required and currently missing 30 acres of open-space.
- ☒ I do not want high-density, residential development at Ponto.
- ☒ I do not consider the proposed Veteran's Park, located 6 miles from Ponto, a suitable alternative to a Coastal Park and open-space for Ponto / west of I-5.

☒ Open Spaces

I thank you for your consideration!

Sign: 

Print Name: William Rasmussen

Date: 11/22/18

Address: _____

Email to:

Matt.Hall@carlsbadca.gov; CityCouncil@carlsbadca.gov; gbuhr@coastal.ca.gov;
Erin.Prahler@coastal.ca.gov; info@peopleforponto.com

People for Ponto

Develop Ponto Right

Re: Ponto Beach / Parks and Open Space Deficit

Dear Mayor Hall, Carlsbad City Council, and California Coastal Commission:

I am informed that there is a current 6.6 acre park deficit in Coastal Southwest quadrant of Carlsbad, (south of Palomar Airport Road and west of El Camino Real); that there is a 30 acre open-space deficit in Zone 9 (west of I-5 and south of Poinsettia) of the Growth Management Plan; that the City is not requiring developers to first look at non-residential reserve and parks in Planning Area F (the large, undeveloped area west of the railroad tracks, north of Avenida Encinas and south of Cape Rey Hotel); and most importantly, I am informed that the City Council is currently reviewing plans to build a high-density, residential community in Planning Area F, a location perfectly situated to remedy the above deficits.

Accordingly, I am requesting and making my position known that:

- ☒ I want the City of Carlsbad to build a park at Ponto to serve residents and visitors alike.
- ☒ I believe any and all development west of I-5 should be dependent on developers providing the required and currently missing 30 acres of open-space.
- ☒ I do not want high-density, residential development at Ponto.
- ☒ I do not consider the proposed Veteran's Park, located 6 miles from Ponto, a suitable alternative to a Coastal Park and open-space for Ponto / west of I-5.

☐ _____

I thank you for your consideration!

Sign: _____

Print Name: _____

Date: _____

Address: _____

Email to:

Matt.Hall@carlsbadca.gov; CityCouncil@carlsbadca.gov; gbuhr@coastal.ca.gov;
Erin.Prahler@coastal.ca.gov; info@peopleforponto.com

People for Ponto

Re: Ponto Beach / Parks and Open Space Deficit

Dear Mayor Hall, Carlsbad City Council, and California Coastal Commission:

I am informed that there is a current 6.6 acre park deficit in Coastal Southwest quadrant of Carlsbad, (south of Palomar Airport Road and west of El Camino Real); that there is a 30 acre open-space deficit in Zone 9 (west of I-5 and south of Poinsettia) of the Growth Management Plan; that the City is not requiring developers to first look at non-residential reserve and parks in Planning Area F (the large, undeveloped area west of the railroad tracks, north of Avenida Encinas and south of Cape Rey Hotel); and most importantly, I am informed that the City Council is currently reviewing plans to build a high-density, residential community in Planning Area F, a location perfectly situated to remedy the above deficits.

Accordingly, I am requesting and making my position known that:

- ☒ I want the City of Carlsbad to build a park at Ponto to serve residents and visitors alike.
- ☒ I believe any and all development west of I-5 should be dependent on developers providing the required and currently missing 30 acres of open-space.
- ☒ I do not want high-density, residential development at Ponto.
- ☒ I do not consider the proposed Veteran's Park, located 6 miles from Ponto, a suitable alternative to a Coastal Park and open-space for Ponto / west of I-5.
- ☐ _____

I thank you for your consideration!

Sign:

LEXI RASMAN

Print Name:

LEXI

Date:

11-22-18

Address:

Email to:

Matt.Hall@carlsbadca.gov; CityCouncil@carlsbadca.gov; gbuhr@coastal.ca.gov;
Erin.Prahler@coastal.ca.gov; info@peopleforponto.com

People for Ponto

Recovering Ponto Right

Re: Ponto Beach / Parks and Open Space Deficit

Dear Mayor Hall, Carlsbad City Council, and California Coastal Commission:

I am informed that there is a current 6.6 acre park deficit in Coastal Southwest quadrant of Carlsbad, (south of Palomar Airport Road and west of El Camino Real); that there is a 30 acre open-space deficit in Zone 9 (west of I-5 and south of Poinsettia) of the Growth Management Plan; that the City is not requiring developers to first look at non-residential reserve and parks in Planning Area F (the large, undeveloped area west of the railroad tracks, north of Avenida Encinas and south of Cape Rey Hotel); and most importantly, I am informed that the City Council is currently reviewing plans to build a high-density, residential community in Planning Area F, a location perfectly situated to remedy the above deficits.

Accordingly, I am requesting and making my position known that:

- ☒ I want the City of Carlsbad to build a park at Ponto to serve residents and visitors alike.
- ☒ I believe any and all development west of I-5 should be dependent on developers providing the required and currently missing 30 acres of open-space.
- ☒ I do not want high-density, residential development at Ponto.
- ☒ I do not consider the proposed Veteran's Park, located 6 miles from Ponto, a suitable alternative to a Coastal Park and open-space for Ponto / west of I-5.

☐ _____

I thank you for your consideration!

Sign: _____

Print Name: _____

Date: _____

Address: _____

Email to:

Matt.Hall@carlsbadca.gov; CityCouncil@carlsbadca.gov; gbuhr@coastal.ca.gov;

Erin.Prahler@coastal.ca.gov; info@peopleforponto.com

People for Ponto

Re: Ponto Beach / Parks and Open Space Deficit

Dear Mayor Hall, Carlsbad City Council, and California Coastal Commission:

I am informed that there is a current 6.6 acre park deficit in Coastal Southwest quadrant of Carlsbad, (south of Palomar Airport Road and west of El Camino Real); that there is a 30 acre open-space deficit in Zone 9 (west of I-5 and south of Poinsettia) of the Growth Management Plan; that the City is not requiring developers to first look at non-residential reserve and parks in Planning Area F (the large, undeveloped area west of the railroad tracks, north of Avenida Encinas and south of Cape Rey Hotel); and most importantly, I am informed that the City Council is currently reviewing plans to build a high-density, residential community in Planning Area F, a location perfectly situated to remedy the above deficits.

Accordingly, I am requesting and making my position known that:

- ☒ I want the City of Carlsbad to build a park at Ponto to serve residents and visitors alike.
- ☒ I believe any and all development west of I-5 should be dependent on developers providing the required and currently missing 30 acres of open-space.
- ☒ I do not want high-density, residential development at Ponto.
- ☒ I do not consider the proposed Veteran's Park, located 6 miles from Ponto, a suitable alternative to a Coastal Park and open-space for Ponto / west of I-5.

☐ _____

I thank you for your consideration!

Sign: _____

Print Name: _____

Date: _____

Address: _____

Email to:

Matt.Hall@carlsbadca.gov; CityCouncil@carlsbadca.gov; gbuhr@coastal.ca.gov;
Erin.Prahler@coastal.ca.gov; info@peopleforponto.com

Dear Mayor Hall, Carlsbad City Council and California Coastal Commission:

I am informed that:

- Carlsbad must consider on Planning Area F at Ponto the need for a public park at Ponto as part of the Draft Local Coastal Program Amendment.
- There is no public park at Ponto even though City Park Standards requires a minimum of 6.5 acres of parkland for Ponto.
- There is a current 6.6 acre park deficit in Coastal Southwest quadrant of Carlsbad, (south of Palomar Airport Road and west of El Camino Real).
- There are no Coastal Parks in all of South Carlsbad. 64,000 South Carlsbad citizens have no Coastal Park.
- Ponto is at the center of a larger 6-mile stretch of coastline in that has no Coastal Parks.
- Ponto has a city documented 30 acre open-space standard deficit that a Coastal Park would help resolve.
- And most importantly, I am informed that the City is currently ignoring these issues and in the Draft Local Coastal Program Amendment is proposing to eliminate the last opportunity to create a much-needed Coastal Park at Ponto.

Accordingly, I am making it known that:

- ☒ I want the Draft Local Coastal Program Amendment to provide for a Coastal Park at Ponto
- ☒ I want the City to provide a true Citizen-based Park Planning process for Ponto
- ☒ I want the City of Carlsbad to budget money in their capital improvement program to purchase Planning Area F and build a park at Ponto to serve residents and visitors alike.
- ☒ I want to preserve what little Coastal Open Space Carlsbad has remaining for future generations and our visitor industry.
- ☒ I am not in favor of future residential development at Ponto, but think this last small amount of vacant Coastal land should be reserved for Coastal Recreation.

☐

I request that my comments be put on record in the official public records for Planning Area F.


Thank you.

Sign:

Print Name:

Date:

City, State:


RAYMON RELATRES

6-29-2020

Encinitas, CALIF. 92024

People for Ponto

Build Up Ponto Right

Re: Ponto Beach / Parks and Open Space Deficit

Dear Mayor Hall, Carlsbad City Council, and California Coastal Commission:

I am informed that there is a current 6.6 acre park deficit in Coastal Southwest quadrant of Carlsbad, (south of Palomar Airport Road and west of El Camino Real); that there is a 30 acre open-space deficit in Zone 9 (west of I-5 and south of Poinsettia) of the Growth Management Plan; that the City is not requiring developers to first look at non-residential reserve and parks in Planning Area F (the large, undeveloped area west of the railroad tracks, north of Avenida Encinas and south of Cape Rey Hotel); and most importantly, I am informed that the City Council is currently reviewing plans to build a high-density, residential community in Planning Area F, a location perfectly situated to remedy the above deficits.

Accordingly, I am requesting and making my position known that:

- ☒ I want the City of Carlsbad to build a park at Ponto to serve residents and visitors alike.
- ☒ I believe any and all development west of I-5 should be dependent on developers providing the required and currently missing 30 acres of open-space.
- ☒ I do not want high-density, residential development at Ponto.
- ☒ I do not consider the proposed Veteran's Park, located 6 miles from Ponto, a suitable alternative to a Coastal Park and open-space for Ponto / west of I-5.

☐ _____

I thank you for your consideration!

Sign: _____

Print Name: _____

Date: _____

Address: _____

Email to:

Matt.Hall@carlsbadca.gov; CityCouncil@carlsbadca.gov; gbuhr@coastal.ca.gov;
Erin.Prahler@coastal.ca.gov; info@peopleforponto.com

People for Ponto

Re: Land Opportunity to Correct the Parks and Open Space Deficit at Ponto

Dear Mayor Hall, Carlsbad City Council, and California Coastal Commission:

I am informed that:

- 1) There is a current 6.6-acre park deficit in the Coastal Southwest quadrant of Carlsbad (south of Palomar Airport Road and west of El Camino Real), and that there are no Coastal Parks in all South Carlsbad and for a 4-6-mile section of San Diego County's coastline.
- 2) There is a 30-acre open-space deficit in Zone 9 (Ponto area - west of I-5 and south of Poinsettia).
- 3) The State and City of Carlsbad's Local Coastal Program (LCP) require that Planning Area F at Ponto (the 11-acre undeveloped area west of the railroad tracks, north of Avenida Encinas and south of Cape Rey Hotel) be considered as a public park for the benefit of Carlsbad residents and visitors.
- 4) And most importantly, I am informed that the 11-acre Planning Area F is NOW available for purchase.

Accordingly, I am making it known that:


- ☒ I want the City of Carlsbad to budget money in their capital improvement program to purchase Planning Area F and build a park at Ponto to serve residents and visitors alike.
- ☒ I want to preserve what little Coastal Open Space Carlsbad has remaining for future generations and our visitor industry.
- ☒ I am not in favor of future residential development at Ponto.

☐

I request that my comments be put on record in the official public records for Planning Area F.

Thank you.

Sign:



Print Name:

Dan Schlenker

Date:

10/26

Address:

825 N. Cleveland St. Unit E
Oceanside, CA 92054

Email to: Matt.Hall@carlsbadca.gov; CityCouncil@carlsbadca.gov; Scott.Chadwick@carlsbadca.gov; Kyle.Lancaster@carlsbadca.gov; lisa.urbach@parks.ca.gov; Kathleen@carlsbad.org; mike.pacheco@carlsbadca.gov; gbuhr@coastal.ca.gov; cort.hitchens@coastal.ca.gov; Erin.Prahler@coastal.ca.gov; Don.Neu@carlsbadca.gov; Gary.Barberio@carlsbadca.gov; Info@peopleforponto.com

Re: Land Opportunity to Correct the Parks and Open Space Deficit at Ponto

Dear Mayor Hall, Carlsbad City Council, and California Coastal Commission:

I am informed that:

- 1) There is a current 6.6-acre park deficit in the Coastal Southwest quadrant of Carlsbad (south of Palomar Airport Road and west of El Camino Real), and that there are no Coastal Parks in all South Carlsbad and for a 4-6-mile section of San Diego County's coastline.
- 2) There is a 30-acre open-space deficit in Zone 9 (Ponto area - west of I-5 and south of Poinsettia).
- 3) The State and City of Carlsbad's Local Coastal Program (LCP) require that Planning Area F at Ponto (the 11-acre undeveloped area west of the railroad tracks, north of Avenida Encinas and south of Cape Rey Hotel) be considered as a public park for the benefit of Carlsbad residents and visitors.
- 4) And most importantly, I am informed that the 11-acre Planning Area F is NOW available for purchase.

Accordingly, I am making it known that:

- ☒ I want the City of Carlsbad to budget money in their capital improvement program to purchase Planning Area F and build a park at Ponto to serve residents and visitors alike.
- ☒ I want to preserve what little Coastal Open Space Carlsbad has remaining for future generations and our visitor industry.
- ☒ I am not in favor of future residential development at Ponto.
- ☐ _____

I request that my comments be put on record in the official public records for Planning Area F.

Thank you.

Sign: 

Print Name: Jamie T. Simon

Date: 10/24/2019

Address: 1714 Eolas Ave. Encinitas

Email to: Matt.Hall@carlsbadca.gov; CityCouncil@carlsbadca.gov; Scott.Chadwick@carlsbadca.gov;
Kyle.Lancaster@carlsbadca.gov; lisa.urbach@parks.ca.gov; Kathleen@carlsbad.org; mike.pacheco@carlsbadca.gov;
gbuhr@coastal.ca.gov; cort.hitchens@coastal.ca.gov; Erin.Prahler@coastal.ca.gov; info@peopleforponto.com

Re: Land Opportunity to Correct the Parks and Open Space Deficit at Ponto

Dear Mayor Hall, Carlsbad City Council, and California Coastal Commission:

I am informed that:

- 1) There is a current 6.6-acre park deficit in the Coastal Southwest quadrant of Carlsbad (south of Palomar Airport Road and west of El Camino Real), and that there are no Coastal Parks in all South Carlsbad and for a 4-6-mile section of San Diego County's coastline.
- 2) There is a 30-acre open-space deficit in Zone 9 (Ponto area - west of I-5 and south of Poinsettia).
- 3) The State and City of Carlsbad's Local Coastal Program (LCP) require that Planning Area F at Ponto (the 11-acre undeveloped area west of the railroad tracks, north of Avenida Encinas and south of Cape Rey Hotel) be considered as a public park for the benefit of Carlsbad residents and visitors.
- 4) And most importantly, I am informed that the 11-acre Planning Area F is NOW available for purchase.

Accordingly, I am making it known that:


- ☒ I want the City of Carlsbad to budget money in their capital improvement program to purchase Planning Area F and build a park at Ponto to serve residents and visitors alike.
- ☒ I want to preserve what little Coastal Open Space Carlsbad has remaining for future generations and our visitor industry.
- ☒ I am not in favor of future residential development at Ponto.

☒ it is critical to preserve the open public beaches for us and sealife / wildlife.

I request that my comments be put on record in the official public records for Planning Area F.

Thank you.

Sign:



Print Name:

SUSANI M. SHEROD

Date:

OCT. 26, 2019

Address:

173 Camino de las Flores
ENCINITAS, CA 92024

Email to: Matt.Hall@carlsbadca.gov; CityCouncil@carlsbadca.gov; Scott.Chadwick@carlsbadca.gov; Kyle.Lancaster@carlsbadca.gov; lisa.urbach@parks.ca.gov; Kathleen@carlsbad.org; mike.pacheco@carlsbadca.gov; gbuhr@coastal.ca.gov; cort.hitchens@coastal.ca.gov; Erin.Prahler@coastal.ca.gov; Don.Neu@carlsbadca.gov; Gary.Barberio@carlsbadca.gov; Info@peopleforponto.com

Re: Land Opportunity to Correct the Parks and Open Space Deficit at Ponto

Dear Mayor Hall, Carlsbad City Council, and California Coastal Commission:

I am informed that:

- 1) There is a current 6.6-acre park deficit in the Coastal Southwest quadrant of Carlsbad (south of Palomar Airport Road and west of El Camino Real), and that there are no Coastal Parks in all South Carlsbad and for a 4-6-mile section of San Diego County's coastline.
- 2) There is a 30-acre open-space deficit in Zone 9 (Ponto area - west of I-5 and south of Poinsettia).
- 3) The State and City of Carlsbad's Local Coastal Program (LCP) require that Planning Area F at Ponto (the 11-acre undeveloped area west of the railroad tracks, north of Avenida Encinas and south of Cape Rey Hotel) be considered as a public park for the benefit of Carlsbad residents and visitors.
- 4) And most importantly, I am informed that the 11-acre Planning Area F is NOW available for purchase.

Accordingly, I am making it known that:

- ☒ I want the City of Carlsbad to budget money in their capital improvement program to purchase Planning Area F and build a park at Ponto to serve residents and visitors alike.
- ☒ I want to preserve what little Coastal Open Space Carlsbad has remaining for future generations and our visitor industry.
- ☒ I am not in favor of future residential development at Ponto.
- ☐ _____

I request that my comments be put on record in the official public records for Planning Area F.

Thank you.

Sign: 

Print Name: Hilston S. L.

Date: 11/26/11

Address: 7449 Tribal Ln, Carlsbad
92011

Email to: Matt.Hall@carlsbadca.gov; CityCouncil@carlsbadca.gov; Scott.Chadwick@carlsbadca.gov;
Kyle.Lancaster@carlsbadca.gov; lisa.urbach@parks.ca.gov; Kathleen@carlsbad.org; mike.pacheco@carlsbadca.gov;
gbuhr@coastal.ca.gov; cort.hitchens@coastal.ca.gov; Erin.Prahler@coastal.ca.gov; info@peopleforponto.com

Re: Land Opportunity to Correct the Parks and Open Space Deficit at Ponto

Dear Mayor Hall, Carlsbad City Council, and California Coastal Commission:

I am informed that:

- 1) There is a current 6.6-acre park deficit in the Coastal Southwest quadrant of Carlsbad (south of Palomar Airport Road and west of El Camino Real), and that there are no Coastal Parks in all South Carlsbad and for a 4-6-mile section of San Diego County's coastline.
- 2) There is a 30-acre open-space deficit in Zone 9 (Ponto area - west of I-5 and south of Poinsettia).
- 3) The State and City of Carlsbad's Local Coastal Program (LCP) require that Planning Area F at Ponto (the 11-acre undeveloped area west of the railroad tracks, north of Avenida Encinas and south of Cape Rey Hotel) be considered as a public park for the benefit of Carlsbad residents and visitors.
- 4) And most importantly, I am informed that the 11-acre Planning Area F is NOW available for purchase.

Accordingly, I am making it known that:

☒ I want the City of Carlsbad to budget money in their capital improvement program to purchase Planning Area F and build a park at Ponto to serve residents and visitors alike.


☒ I want to preserve what little Coastal Open Space Carlsbad has remaining for future generations and our visitor industry.

☒ I am not in favor of future residential development at Ponto.

☐ _____

I request that my comments be put on record in the official public records for Planning Area F.

Thank you.

Sign: 
Print Name: Kaitlyn Stroda
Date: 10/26/19
Address: 2222 Carol View Dr. Cardiff CA

Email to: Matt.Hall@carlsbadca.gov; CityCouncil@carlsbadca.gov; Scott.Chadwick@carlsbadca.gov;
Kyle.Lancaster@carlsbadca.gov; lisa.urbach@parks.ca.gov; Kathleen@carlsbad.org; mike.pacheco@carlsbadca.gov;
gbuhr@coastal.ca.gov; cort.hitchens@coastal.ca.gov; Erin.Prahler@coastal.ca.gov; info@peopleforponto.com

People for Ponto

People for Ponto

Dear Mayor Hall, Carlsbad City Council and California Coastal Commission:

I am informed that:

- Carlsbad must consider on Planning Area F at Ponto the need for a public park at Ponto as part of the Draft Local Coastal Program Amendment.
- There is no public park at Ponto even though City Park Standards requires a minimum of 6.5 acres of parkland for Ponto.
- There is a current 6.6 acre park deficit in Coastal Southwest quadrant of Carlsbad, (south of Palomar Airport Road and west of El Camino Real).
- There are no Coastal Parks in all of South Carlsbad. 64,000 South Carlsbad citizens have no Coastal Park.
- Ponto is at the center of a larger 6-mile stretch of coastline in that has no Coastal Parks.
- Ponto has a city documented 30 acre open-space standard deficit that a Coastal Park would help resolve.
- And most importantly, I am informed that the City is currently ignoring these issues and in the Draft Local Coastal Program Amendment is proposing to eliminate the last opportunity to create a much-needed Coastal Park at Ponto.

Accordingly, I am making it known that:

- ☒ I want the Draft Local Coastal Program Amendment to provide for a Coastal Park at Ponto
- ☒ I want the City to provide a true Citizen-based Park Planning process for Ponto
- ☒ I want the City of Carlsbad to budget money in their capital improvement program to purchase Planning Area F and build a park at Ponto to serve residents and visitors alike.
- ☒ I want to preserve what little Coastal Open Space Carlsbad has remaining for future generations and our visitor industry.
- ☒ I am **not** in favor of future residential development at Ponto, but think this last small amount of vacant Coastal land should be reserved for Coastal Recreation.

☐ _____

I request that my comments be put on record in the official public records for Planning Area F.

Thank you.

Sign:



Print Name:

Robert Shugart

Date:

11/30/2020

City, State:

Simsbury, CT

People for Ponto

Develop Ponto Right

Dear Mayor Hall, Carlsbad City Council and California Coastal Commission:

I am informed that:

- Carlsbad must consider on Planning Area F at Ponto the need for a public park at Ponto as part of the Draft Local Coastal Program Amendment.
- There is no public park at Ponto even though City Park Standards requires a minimum of 6.5 acres of parkland for Ponto.
- There is a current 6.6 acre park deficit in Coastal Southwest quadrant of Carlsbad, (south of Palomar Airport Road and west of El Camino Real).
- There are no Coastal Parks in all of South Carlsbad. 64,000 South Carlsbad citizens have no Coastal Park.
- Ponto is at the center of a larger 6-mile stretch of coastline in that has no Coastal Parks.
- Ponto has a city documented 30 acre open-space standard deficit that a Coastal Park would help resolve.
- And most importantly, I am informed that the City is currently ignoring these issues and in the Draft Local Coastal Program Amendment is proposing to eliminate the last opportunity to create a much-needed Coastal Park at Ponto.

Accordingly, I am making it known that:

- ☒ I want the Draft Local Coastal Program Amendment to provide for a Coastal Park at Ponto
- ☒ I want the City to provide a true Citizen-based Park Planning process for Ponto
- ☒ I want the City of Carlsbad to budget money in their capital improvement program to purchase Planning Area F and build a park at Ponto to serve residents and visitors alike.
- ☒ I want to preserve what little Coastal Open Space Carlsbad has remaining for future generations and our visitor industry.
- ☒ I am **not** in favor of future residential development at Ponto, but think this last small amount of vacant Coastal land should be reserved for Coastal Recreation.

☐ _____

I request that my comments be put on record in the official public records for Planning Area F.

Thank you.

Sign: _____

Print Name: _____

Date: _____

City, State: _____

Matt.Hall@carlsbadca.gov; CityCouncil@carlsbadca.gov; Scott.Chadwick@carlsbadca.gov; Kyle.Lancaster@carlsbadca.gov; lisa.urbach@parks.ca.gov; Kathleen@carlsbad.org; mike.pacheco@carlsbadca.gov; gbuhr@coastal.ca.gov; cort.hitchens@coastal.ca.gov; Erin.Prahler@coastal.ca.gov; Don.Neu@carlsbadca.gov; Gary.Barberio@carlsbadca.gov; info@peopleforponto.com

People for Ponto

Develop Ponto Right

Dear Mayor Hall, Carlsbad City Council and California Coastal Commission:

I am informed that:

- Carlsbad must consider on Planning Area F at Ponto the need for a public park at Ponto as part of the Draft Local Coastal Program Amendment.
- There is no public park at Ponto even though City Park Standards requires a minimum of 6.5 acres of parkland for Ponto.
- There is a current 6.6 acre park deficit in Coastal Southwest quadrant of Carlsbad, (south of Palomar Airport Road and west of El Camino Real).
- There are no Coastal Parks in all of South Carlsbad. 64,000 South Carlsbad citizens have no Coastal Park.
- Ponto is at the center of a larger 6-mile stretch of coastline in that has no Coastal Parks.
- Ponto has a city documented 30 acre open-space standard deficit that a Coastal Park would help resolve.
- And most importantly, I am informed that the City is currently ignoring these issues and in the Draft Local Coastal Program Amendment is proposing to eliminate the last opportunity to create a much-needed Coastal Park at Ponto.

Accordingly, I am making it known that:

- ☒ I want the Draft Local Coastal Program Amendment to provide for a Coastal Park at Ponto
- ☒ I want the City to provide a true Citizen-based Park Planning process for Ponto
- ☒ I want the City of Carlsbad to budget money in their capital improvement program to purchase Planning Area F and build a park at Ponto to serve residents and visitors alike.
- ☒ I want to preserve what little Coastal Open Space Carlsbad has remaining for future generations and our visitor industry.
- ☒ I am **not** in favor of future residential development at Ponto, but think this last small amount of vacant Coastal land should be reserved for Coastal Recreation.

☐ _____

I request that my comments be put on record in the official public records for Planning Area F.

Thank you.

Sign: _____

Print Name: _____

Date: _____

City, State: _____

People for Ponto

People for Ponto

Dear Mayor Hall, Carlsbad City Council and California Coastal Commission:

I am informed that:

- Carlsbad must consider on Planning Area F at Ponto the need for a public park at Ponto as part of the Draft Local Coastal Program Amendment.
- There is no public park at Ponto even though City Park Standards requires a minimum of 6.5 acres of parkland for Ponto.
- There is a current 6.6 acre park deficit in Coastal Southwest quadrant of Carlsbad, (south of Palomar Airport Road and west of El Camino Real).
- There are no Coastal Parks in all of South Carlsbad. 64,000 South Carlsbad citizens have no Coastal Park.
- Ponto is at the center of a larger 6-mile stretch of coastline in that has no Coastal Parks.
- Ponto has a city documented 30 acre open-space standard deficit that a Coastal Park would help resolve.
- And most importantly, I am informed that the City is currently ignoring these issues and in the Draft Local Coastal Program Amendment is proposing to eliminate the last opportunity to create a much-needed Coastal Park at Ponto.

Accordingly, I am making it known that:

- ☒ I want the Draft Local Coastal Program Amendment to provide for a Coastal Park at Ponto
- ☒ I want the City to provide a true Citizen-based Park Planning process for Ponto
- ☒ I want the City of Carlsbad to budget money in their capital improvement program to purchase Planning Area F and build a park at Ponto to serve residents and visitors alike.
- ☒ I want to preserve what little Coastal Open Space Carlsbad has remaining for future generations and our visitor industry.
- ☒ I am **not** in favor of future residential development at Ponto, but think this last small amount of vacant Coastal land should be reserved for Coastal Recreation.

☐ _____

I request that my comments be put on record in the official public records for Planning Area F.

Thank you.

Sign: _____

Print Name: _____

Date: _____

City, State: _____

Matt.Hall@carlsbadca.gov; CityCouncil@carlsbadca.gov; Scott.Chadwick@carlsbadca.gov; Kyle.Lancaster@carlsbadca.gov; lisa.urbach@parks.ca.gov; Kathleen@carlsbad.org; mike.pacheco@carlsbadca.gov; gbuhr@coastal.ca.gov; cort.hitchens@coastal.ca.gov; Erin.Prahler@coastal.ca.gov; Don.Neu@carlsbadca.gov; Gary.Barberio@carlsbadca.gov; info@peopleforponto.com

People for Ponto

Bring Back Ponto Park

Dear Mayor Hall, Carlsbad City Council and California Coastal Commission:

I am informed that:

- Carlsbad must consider on Planning Area F at Ponto the need for a public park at Ponto as part of the Draft Local Coastal Program Amendment.
- There is no public park at Ponto even though City Park Standards requires a minimum of 6.5 acres of parkland for Ponto.
- There is a current 6.6 acre park deficit in Coastal Southwest quadrant of Carlsbad, (south of Palomar Airport Road and west of El Camino Real).
- There are no Coastal Parks in all of South Carlsbad. 64,000 South Carlsbad citizens have no Coastal Park.
- Ponto is at the center of a larger 6-mile stretch of coastline in that has no Coastal Parks.
- Ponto has a city documented 30 acre open-space standard deficit that a Coastal Park would help resolve.
- And most importantly, I am informed that the City is currently ignoring these issues and in the Draft Local Coastal Program Amendment is proposing to eliminate the last opportunity to create a much-needed Coastal Park at Ponto.

Accordingly, I am making it known that:

- ☒ I want the Draft Local Coastal Program Amendment to provide for a Coastal Park at Ponto
- ☒ I want the City to provide a true Citizen-based Park Planning process for Ponto
- ☒ I want the City of Carlsbad to budget money in their capital improvement program to purchase Planning Area F and build a park at Ponto to serve residents and visitors alike.
- ☒ I want to preserve what little Coastal Open Space Carlsbad has remaining for future generations and our visitor industry.
- ☒ I am **not** in favor of future residential development at Ponto, but think this last small amount of vacant Coastal land should be reserved for Coastal Recreation.

☐ _____

I request that my comments be put on record in the official public records for Planning Area F.

Thank you.

Sign: _____

Print Name: _____

Date: _____

City, State: _____

Matt.Hall@carlsbadca.gov; CityCouncil@carlsbadca.gov; Scott.Chadwick@carlsbadca.gov; Kyle.Lancaster@carlsbadca.gov; lisa.urbach@parks.ca.gov; Kathleen@carlsbad.org; mike.pacheco@carlsbadca.gov; gbuhr@coastal.ca.gov; cort.hitchens@coastal.ca.gov; Erin.Prahler@coastal.ca.gov; Don.Neu@carlsbadca.gov; Gary.Barberio@carlsbadca.gov; info@peopleforponto.com

People for Ponto

Develop Ponto Right

Re: Ponto Beach / Parks and Open Space Deficit

Dear Mayor Hall, Carlsbad City Council and California Coastal Commission:

I am informed that there is a current 6.6 acre park deficit in Coastal Southwest quadrant of Carlsbad, (south of Palomar Airport Road and west of El Camino Real); that there is a 30 acre open-space deficit in Zone 9 (west of I-5 and south of Poinsettia) of the Growth Management Plan; that the City is not requiring developers to first look at non-residential reserve and parks in Planning Area F (the large, undeveloped area west of the railroad tracks, north of Avenida Encinas and south of Cape Rey Hotel); and most importantly, I am informed that the City Council is currently reviewing plans to build a high-density, residential community in Planning Area F, a location perfectly situated to remedy the above deficits.

Accordingly, I am requesting and making my position known that:

- ☒ I want the City of Carlsbad to build a park at Ponto to serve residents and visitors alike.
- ☒ I believe any and all development west of I-5 should be dependent on developers providing the required and currently missing 30 acres of open-space.
- ☒ I do not want high-density, residential development at Ponto.
- ☒ I do not consider the proposed Veteran's Park, located 6 miles from Ponto, a suitable alternative to a Coastal Park and open-space for Ponto / west of I-5

☐

*I'm sure a great park can be
added to a less dense development
Keep our Quality of life + make
Carlsbad even more Desirable*

Thank you for your consideration!

Sign:

Print Name:

Date:

Address:

[Signature]
JOHN SLADAVIC

10/4/18

513 Halsing Ct
Carlsbad 92011

People for Ponto

Develop Ponto Right

Re: Ponto Beach / Parks and Open Space Deficit

Dear Mayor Hall, Carlsbad City Council and California Coastal Commission:

I am informed that there is a current 6.6 acre park deficit in Coastal Southwest quadrant of Carlsbad, (south of Palomar Airport Road and west of El Camino Real); that there is a 30 acre open-space deficit in Zone 9 (west of I-5 and south of Poinsettia) of the Growth Management Plan; that the City is not requiring developers to first look at non-residential reserve and parks in Planning Area F (the large, undeveloped area west of the railroad tracks, north of Avenida Encinas and south of Cape Rey Hotel); and most importantly, I am informed that the City Council is currently reviewing plans to build a high-density, residential community in Planning Area F, a location perfectly situated to remedy the above deficits.

Accordingly, I am requesting and making my position known that:

- ☒ I want the City of Carlsbad to build a park at Ponto to serve residents and visitors alike.
- ☒ I believe any and all development west of I-5 should be dependent on developers providing the required and currently missing 30 acres of open-space.
- ☒ I do not want high-density, residential development at Ponto.
- ☒ I do not consider the proposed Veteran's Park, located 6 miles from Ponto, a suitable alternative to a Coastal Park and open-space for Ponto / west of I-5

☒ Please Respect our wants. We live in our community. Want to enjoy our community. I have lived here for 32 years. Please make a great decision for us to have a park. Develop Ponto Right.

Thank you for your consideration!

Sign:

Print Name:

Date:

Address:

Karen J. Schlonsky
KAREN J. SCHLONSKY
10-4-18
7390 SEAFARER PL
CARLSBAD CA 92011

I'm not voting for the current Council.
Mayor M. Hall has not been thinking of Ponto Beach.

People for Ponto

Save Our Ponto Beach

Re: Ponto Beach / Parks and Open Space Deficit

Dear Mayor Hall, Carlsbad City Council and California Coastal Commission:

I am informed that there is a current 6.6 acre park deficit in Coastal Southwest quadrant of Carlsbad, (south of Palomar Airport Road and west of El Camino Real); that there is a 30 acre open-space deficit in Zone 9 (west of I-5 and south of Poinsettia) of the Growth Management Plan; that the City is not requiring developers to first look at non-residential reserve and parks in Planning Area F (the large, undeveloped area west of the railroad tracks, north of Avenida Encinas and south of Cape Rey Hotel); and most importantly, I am informed that the City Council is currently reviewing plans to build a high-density, residential community in Planning Area F, a location perfectly situated to remedy the above deficits.

Accordingly, I am requesting and making my position known that:

- ☒ I want the City of Carlsbad to build a park at Ponto to serve residents and visitors alike.
- ☒ I believe any and all development west of I-5 should be dependent on developers providing the required and currently missing 30 acres of open-space.
- ☒ I do not want high-density, residential development at Ponto.
- ☒ I do not consider the proposed Veteran's Park, located 6 miles from Ponto, a suitable alternative to a Coastal Park and open-space for Ponto / west of I-5

☐

Thank you for your consideration!

Sign: 

Print Name:

Gregory C. Sanchez

Date:

10/6/18

Address:

7367 Sec 5 Ave Pl
Carlsbad, CA 92011

People for Ponto

Develop Ponto Right

Re: Ponto Beach / Parks and Open Space Deficit

Dear Mayor Hall, Carlsbad City Council and California Coastal Commission:

I am informed that there is a current 6.6 acre park deficit in Coastal Southwest quadrant of Carlsbad, (south of Palomar Airport Road and west of El Camino Real); that there is a 30 acre open-space deficit in Zone 9 (west of I-5 and south of Poinsettia) of the Growth Management Plan; that the City is not requiring developers to first look at non-residential reserve and parks in Planning Area F (the large, undeveloped area west of the railroad tracks, north of Avenida Encinas and south of Cape Rey Hotel); and most importantly, I am informed that the City Council is currently reviewing plans to build a high-density, residential community in Planning Area F, a location perfectly situated to remedy the above deficits.

Accordingly, I am requesting and making my position known that:

- ☒ I want the City of Carlsbad to build a park at Ponto to serve residents and visitors alike.
- ☐ I believe any and all development west of I-5 should be dependent on developers providing the required and currently missing 30 acres of open-space.
- ☐ I do not want high-density, residential development at Ponto.
- ☐ I do not consider the proposed Veteran's Park, located 6 miles from Ponto, a suitable alternative to a Coastal Park and open-space for Ponto / west of I-5
- ☐ _____

Thank you for your consideration!

Sign: Michael J. Supawick, MHA
Print Name: MICHAEL J SUPAWICK MHA
Date: 10/4/18
Address: 71454 MAGELLAN ST
CARLSBAD, CA 92011

Math,
you have let us
down!!!

People for Ponto

Develop Ponto Right

Re: Ponto Beach / Parks and Open Space Deficit

Dear Mayor Hall, Carlsbad City Council and California Coastal Commission:

I am informed that there is a current 6.6 acre park deficit in Coastal Southwest quadrant of Carlsbad, (south of Palomar Airport Road and west of El Camino Real); that there is a 30 acre open-space deficit in Zone 9 (west of I-5 and south of Poinsettia) of the Growth Management Plan; that the City is not requiring developers to first look at non-residential reserve and parks in Planning Area F (the large, undeveloped area west of the railroad tracks, north of Avenida Encinas and south of Cape Rey Hotel); and most importantly, I am informed that the City Council is currently reviewing plans to build a high-density, residential community in Planning Area F, a location perfectly situated to remedy the above deficits.

Accordingly, I am requesting and making my position known that:

☒ I want the City of Carlsbad to build a park at Ponto to serve residents and visitors alike.

☒ I believe any and all development west of I-5 should be dependent on developers providing the required and currently missing 30 acres of open-space.

☒ I do not want high-density, residential development at Ponto.

☒ I do not consider the proposed Veteran's Park, located 6 miles from Ponto, a suitable alternative to a Coastal Park and open-space for Ponto / west of I-5

☒ We will vote for what brings about the most open Space!

Thank you for your consideration!

Sign:

Rebecca Sunderi

Print Name:

Rebecca Sunderi

Date:

10/5/2018

Address:

3505 Sitio Espino

Carlsbad, CA. 92009

People for Ponto

Develop Ponto Right

Re: Ponto Beach / Parks and Open Space Deficit

Dear Mayor Hall, Carlsbad City Council and California Coastal Commission:

I am informed that there is a current 6.6 acre park deficit in Coastal Southwest quadrant of Carlsbad, (south of Palomar Airport Road and west of El Camino Real); that there is a 30 acre open-space deficit in Zone 9 (west of I-5 and south of Poinsettia) of the Growth Management Plan; that the City is not requiring developers to first look at non-residential reserve and parks in Planning Area F (the large, undeveloped area west of the railroad tracks, north of Avenida Encinas and south of Cape Rey Hotel); and most importantly, I am informed that the City Council is currently reviewing plans to build a high-density, residential community in Planning Area F, a location perfectly situated to remedy the above deficits.

Accordingly, I am requesting and making my position known that:

☒ I want the City of Carlsbad to build a park at Ponto to serve residents and visitors alike.

☐ I believe any and all development west of I-5 should be dependent on developers providing the required and currently missing 30 acres of open-space.

☒ I do not want high-density, residential development at Ponto.

☒ I do not consider the proposed Veteran's Park, located 6 miles from Ponto, a suitable alternative to a Coastal Park and open-space for Ponto / west of I-5

☐ Would love to take my grandchildren to park we could walk to & not have to get into a car to drive to.

Thank you for your consideration!

Sign:

Che Supancich

Print Name:

Cheeryl Supancich

Date:

10-4-18

Address:

7454 Magellan St
Carlsbad

People for Ponto

Develop Ponto Right

Re: Ponto Beach / Parks and Open Space Deficit

Dear Mayor Hall, Carlsbad City Council and California Coastal Commission:

I am informed that there is a current 6.6 acre park deficit in Coastal Southwest quadrant of Carlsbad, (south of Palomar Airport Road and west of El Camino Real); that there is a 30 acre open-space deficit in Zone 9 (west of I-5 and south of Poinsettia) of the Growth Management Plan; that the City is not requiring developers to first look at non-residential reserve and parks in Planning Area F (the large, undeveloped area west of the railroad tracks, north of Avenida Encinas and south of Cape Rey Hotel); and most importantly, I am informed that the City Council is currently reviewing plans to build a high-density, residential community in Planning Area F, a location perfectly situated to remedy the above deficits.

Accordingly, I am requesting and making my position known that:

- ☒ I want the City of Carlsbad to build a park at Ponto to serve residents and visitors alike.
- ☒ I believe any and all development west of I-5 should be dependent on developers providing the required and currently missing 30 acres of open-space.
- ☒ I do not want high-density, residential development at Ponto.
- ☒ I do not consider the proposed Veteran's Park, located 6 miles from Ponto, a suitable alternative to a Coastal Park and open-space for Ponto / west of I-5

☐ _____

Thank you for your consideration!

Sign: Bridget Sabin

Print Name: BRIDGET SABIN

Date: 10/4/2018

Address: 7333 SEAFARER PL
CARLSBAD 92011

People for Ponto

Develop Ponto Right

Re: Ponto Beach / Parks and Open Space Deficit

Dear Mayor Hall, Carlsbad City Council and California Coastal Commission:

I am informed that there is a current 6.6 acre park deficit in Coastal Southwest quadrant of Carlsbad, (south of Palomar Airport Road and west of El Camino Real); that there is a 30 acre open-space deficit in Zone 9 (west of I-5 and south of Poinsettia) of the Growth Management Plan; that the City is not requiring developers to first look at non-residential reserve and parks in Planning Area F (the large, undeveloped area west of the railroad tracks, north of Avenida Encinas and south of Cape Rey Hotel); and most importantly, I am informed that the City Council is currently reviewing plans to build a high-density, residential community in Planning Area F, a location perfectly situated to remedy the above deficits.

Accordingly, I am requesting and making my position known that:

- ☒ I want the City of Carlsbad to build a park at Ponto to serve residents and visitors alike.
- ☒ I believe any and all development west of I-5 should be dependent on developers providing the required and currently missing 30 acres of open-space.
- ☒ I do not want high-density, residential development at Ponto.
- ☒ I do not consider the proposed Veteran's Park, located 6 miles from Ponto, a suitable alternative to a Coastal Park and open-space for Ponto / west of I-5

☐ _____

Thank you for your consideration!

Sign: Tracy Sabin

Print Name: Tracy Sabin

Date: 10/4/2018

Address: 7333 Seafarer Pl.
Carlsbad CA 92011

People for Ponto

Develop Ponto Right

Re: Ponto Beach / Parks and Open Space Deficit

Dear Mayor Hall, Carlsbad City Council, and California Coastal Commission:

I am informed that there is a current 6.6 acre park deficit in Coastal Southwest quadrant of Carlsbad, (south of Palomar Airport Road and west of El Camino Real); that there is a 30 acre open-space deficit in Zone 9 (west of I-5 and south of Poinsettia) of the Growth Management Plan; that the City is not requiring developers to first look at non-residential reserve and parks in Planning Area F (the large, undeveloped area west of the railroad tracks, north of Avenida Encinas and south of Cape Rey Hotel); and most importantly, I am informed that the City Council is currently reviewing plans to build a high-density, residential community in Planning Area F, a location perfectly situated to remedy the above deficits.

Accordingly, I am requesting and making my position known that:

- ☒ I want the City of Carlsbad to build a park at Ponto to serve residents and visitors alike.
- ☒ I believe any and all development west of I-5 should be dependent on developers providing the required and currently missing 30 acres of open-space.
- ☒ I do not want high-density, residential development at Ponto.
- ☒ I do not consider the proposed Veteran's Park, located 6 miles from Ponto, a suitable alternative to a Coastal Park and open-space for Ponto / west of I-5.

*Want to please leaders for my
subcommittee*

I thank you for your consideration!

Sign:

Mildred Stanislaw

Print Name:

Mildred Stanislaw

Date:

10-17-18

Address:

*4224 Spruce Terrace
Waco, TX 76710*

Email to:

Matt.Hall@carlsbadca.gov; CityCouncil@carlsbadca.gov; gbuhr@coastal.ca.gov;

Erin.Prahler@coastal.ca.gov; info@peopleforponto.com

People for Ponto

Develop Ponto Right

Re: Ponto Beach / Parks and Open Space Deficit

Dear Mayor Hall, Carlsbad City Council, and California Coastal Commission:

I am informed that there is a current 6.6 acre park deficit in Coastal Southwest quadrant of Carlsbad, (south of Palomar Airport Road and west of El Camino Real); that there is a 30 acre open-space deficit in Zone 9 (west of I-5 and south of Poinsettia) of the Growth Management Plan; that the City is not requiring developers to first look at non-residential reserve and parks in Planning Area F (the large, undeveloped area west of the railroad tracks, north of Avenida Encinas and south of Cape Rey Hotel); and most importantly, I am informed that the City Council is currently reviewing plans to build a high-density, residential community in Planning Area F, a location perfectly situated to remedy the above deficits.

Accordingly, I am requesting and making my position known that:

- ☒ I want the City of Carlsbad to build a park at Ponto to serve residents and visitors alike.
- ☒ I believe any and all development west of I-5 should be dependent on developers providing the required and currently missing 30 acres of open-space.
- ☒ I do not want high-density, residential development at Ponto.
- ☒ I do not consider the proposed Veteran's Park, located 6 miles from Ponto, a suitable alternative to a Coastal Park and open-space for Ponto / west of I-5.

☐ _____

I thank you for your consideration!

Sign: _____

Print Name: _____

Date: _____

Address: _____

Email to:

Matt.Hall@carlsbadca.gov; CityCouncil@carlsbadca.gov; gbuhr@coastal.ca.gov;

Erin.Prahler@coastal.ca.gov; info@peopleforponto.com

Nancy Schulman

Nancy Schulman

10-17-18

5601 Bogey Ln.
Waco, TX 76708

Re: Land Opportunity to Correct the Parks and Open Space Deficit at Ponto

Dear Mayor Hall, Carlsbad City Council, and California Coastal Commission:

I am informed that:

- 1) There is a current 6.6-acre park deficit in the Coastal Southwest quadrant of Carlsbad (south of Palomar Airport Road and west of El Camino Real), and that there are no Coastal Parks in all South Carlsbad and for a 4-6-mile section of San Diego County's coastline.
- 2) There is a 30-acre open-space deficit in Zone 9 (Ponto area - west of I-5 and south of Poinsettia).
- 3) The State and City of Carlsbad's Local Coastal Program (LCP) require that Planning Area F at Ponto (the 11-acre undeveloped area west of the railroad tracks, north of Avenida Encinas and south of Cape Rey Hotel) be considered as a public park for the benefit of Carlsbad residents and visitors.
- 4) And most importantly, I am informed that the 11-acre Planning Area F is NOW available for purchase.

Accordingly, I am making it known that:

- ☒ I want the City of Carlsbad to budget money in their capital improvement program to purchase Planning Area F and build a park at Ponto to serve residents and visitors alike.
- ☒ I want to preserve what little Coastal Open Space Carlsbad has remaining for future generations and our visitor industry.
- ☒ I am not in favor of future residential development at Ponto.

☐ _____

I request that my comments be put on record in the official public records for Planning Area F.

Thank you.

Sign: _____

Print Name: _____

Date: _____

Address: _____

Fahad Sharifi
FAHAD SHARIFI
10-26-2019
7408 CAPSTAN DR -
CARLSBAD CA 92011

Email to: Matt.Hall@carlsbadca.gov; CityCouncil@carlsbadca.gov; Scott.Chadwick@carlsbadca.gov;
Kyle.Lancaster@carlsbadca.gov; lisa.urbach@parks.ca.gov; Kathleen@carlsbad.org; mike.pacheco@carlsbadca.gov;
gbuhr@coastal.ca.gov; cort.hitchens@coastal.ca.gov; Erin.Prahler@coastal.ca.gov; info@peopleforponto.com

People for Ponto

Defining Ponto: People for Ponto

Re: Ponto Beach / Parks and Open Space Deficit

Dear Mayor Hall, Carlsbad City Council and California Coastal Commission:

I am informed that there is a current 6.6 acre park deficit in Coastal Southwest quadrant of Carlsbad, (south of Palomar Airport Road and west of El Camino Real); that there is a 30 acre open-space deficit in Zone 9 (west of I-5 and south of Poinsettia) of the Growth Management Plan; that the City is not requiring developers to first look at non-residential reserve and parks in Planning Area F (the large, undeveloped area west of the railroad tracks, north of Avenida Encinas and south of Cape Rey Hotel); and most importantly, I am informed that the City Council is currently reviewing plans to build a high-density, residential community in Planning Area F, a location perfectly situated to remedy the above deficits.

Accordingly, I am requesting and making my position known that:

- ☒ I want the City of Carlsbad to build a park at Ponto to serve residents and visitors alike.
- ☒ I believe any and all development west of I-5 should be dependent on developers providing the required and currently missing 30 acres of open-space.
- ☒ I do not want high-density, residential development at Ponto.
- ☒ I do not consider the proposed Veteran's Park, located 6 miles from Ponto, a suitable alternative to a Coastal Park and open-space for Ponto / west of I-5

☐

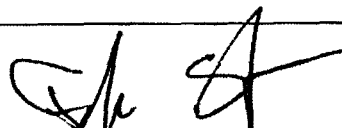
Thank you for your consideration!

Sign:

Print Name:

Date:

Address:


FARHAD SHARIFI
10-6-2018
7408 CAPTAN DR -
CARLSBAD CA 92011

People for Ponto

Develop Ponto Right

Re: Ponto Beach / Parks and Open Space Deficit

Dear Mayor Hall, Carlsbad City Council and California Coastal Commission:

I am informed that there is a current 6.6 acre park deficit in Coastal Southwest quadrant of Carlsbad, (south of Palomar Airport Road and west of El Camino Real); that there is a 30 acre open-space deficit in Zone 9 (west of I-5 and south of Poinsettia) of the Growth Management Plan; that the City is not requiring developers to first look at non-residential reserve and parks in Planning Area F (the large, undeveloped area west of the railroad tracks, north of Avenida Encinas and south of Cape Rey Hotel); and most importantly, I am informed that the City Council is currently reviewing plans to build a high-density, residential community in Planning Area F, a location perfectly situated to remedy the above deficits.

Accordingly, I am requesting and making my position known that:

- ☒ I want the City of Carlsbad to build a park at Ponto to serve residents and visitors alike.
- ☒ I believe any and all development west of I-5 should be dependent on developers providing the required and currently missing 30 acres of open-space.
- ☒ I do not want high-density, residential development at Ponto.
- ☒ I do not consider the proposed Veteran's Park, located 6 miles from Ponto, a suitable alternative to a Coastal Park and open-space for Ponto / west of I-5

☐ _____

Thank you for your consideration!

Sign: 

Print Name: Terry Schneider

Date: 10/4/2018

Address: 7489 Seashell Ct
Carlsbad, CA 92011

People for Ponto

Develop Ponto Right:

Re: Ponto Beach / Parks and Open Space Deficit

Dear Mayor Hall, Carlsbad City Council and California Coastal Commission:

I am informed that there is a current 6.6 acre park deficit in Coastal Southwest quadrant of Carlsbad, (south of Palomar Airport Road and west of El Camino Real); that there is a 30 acre open-space deficit in Zone 9 (west of I-5 and south of Poinsettia) of the Growth Management Plan; that the City is not requiring developers to first look at non-residential reserve and parks in Planning Area F (the large, undeveloped area west of the railroad tracks, north of Avenida Encinas and south of Cape Rey Hotel); and most importantly, I am informed that the City Council is currently reviewing plans to build a high-density, residential community in Planning Area F, a location perfectly situated to remedy the above deficits.

Accordingly, I am requesting and making my position known that:

- ☒ I want the City of Carlsbad to build a park at Ponto to serve residents and visitors alike.
- ☒ I believe any and all development west of I-5 should be dependent on developers providing the required and currently missing 30 acres of open-space.
- ☒ I do not want high-density, residential development at Ponto.
- ☒ I do not consider the proposed Veteran's Park, located 6 miles from Ponto, a suitable alternative to a Coastal Park and open-space for Ponto / west of I-5

☐ _____

Thank you for your consideration!

Sign: 

Print Name: WAYNE SANDRIK

Date: 10/4/14

Address: 7471 MEDFORD LN
CARLSBAD CA
92011

People for Ponto

Develop Ponto Right

Re: Ponto Beach / Parks and Open Space Deficit

Dear Mayor Hall, Carlsbad City Council and California Coastal Commission:

I am informed that there is a current 6.6 acre park deficit in Coastal Southwest quadrant of Carlsbad, (south of Palomar Airport Road and west of El Camino Real); that there is a 30 acre open-space deficit in Zone 9 (west of I-5 and south of Poinsettia) of the Growth Management Plan; that the City is not requiring developers to first look at non-residential reserve and parks in Planning Area F (the large, undeveloped area west of the railroad tracks, north of Avenida Encinas and south of Cape Rey Hotel); and most importantly, I am informed that the City Council is currently reviewing plans to build a high-density, residential community in Planning Area F, a location perfectly situated to remedy the above deficits.

Accordingly, I am requesting and making my position known that:



I want the City of Carlsbad to build a park at Ponto to serve residents and visitors alike.



I believe any and all development west of I-5 should be dependent on developers providing the required and currently missing 30 acres of open-space.



I do not want high-density, residential development at Ponto.



I do not consider the proposed Veteran's Park, located 6 miles from Ponto, a suitable alternative to a Coastal Park and open-space for Ponto / west of I-5



Thank you for your consideration!

Sign:

Gordon Slavik

Print Name:

Gordon Slavik

Date:

5/10/4/18

Address:

2387 Seafarer Place
Carlsbad, CA 92011

People for Ponto

Develop Ponto Right

Re: Ponto Beach / Parks and Open Space Deficit

Dear Mayor Hall, Carlsbad City Council and California Coastal Commission:

I am informed that there is a current 6.6 acre park deficit in Coastal Southwest quadrant of Carlsbad, (south of Palomar Airport Road and west of El Camino Real); that there is a 30 acre open-space deficit in Zone 9 (west of I-5 and south of Poinsettia) of the Growth Management Plan; that the City is not requiring developers to first look at non-residential reserve and parks in Planning Area F (the large, undeveloped area west of the railroad tracks, north of Avenida Encinas and south of Cape Rey Hotel); and most importantly, I am informed that the City Council is currently reviewing plans to build a high-density, residential community in Planning Area F, a location perfectly situated to remedy the above deficits.

Accordingly, I am requesting and making my position known that:

- ☒ I want the City of Carlsbad to build a park at Ponto to serve residents and visitors alike.
- ☒ I believe any and all development west of I-5 should be dependent on developers providing the required and currently missing 30 acres of open-space.
- ☒ I do not want high-density, residential development at Ponto.
- ☒ I do not consider the proposed Veteran's Park, located 6 miles from Ponto, a suitable alternative to a Coastal Park and open-space for Ponto / west of I-5

☐ _____

Thank you for your consideration!

Sign: _____

Print Name: _____

Date: _____

Address: _____

Stan Stockdale
Stan Stockdale
10/4/18
7560 Navigator Circle
Carlsbad, CA 92011

People for Ponto

Develop Ponto Right

Re: Ponto Beach / Parks and Open Space Deficit

Dear Mayor Hall, Carlsbad City Council and California Coastal Commission:

I am informed that there is a current 6.6 acre park deficit in Coastal Southwest quadrant of Carlsbad, (south of Palomar Airport Road and west of El Camino Real); that there is a 30 acre open-space deficit in Zone 9 (west of I-5 and south of Poinsettia) of the Growth Management Plan; that the City is not requiring developers to first look at non-residential reserve and parks in Planning Area F (the large, undeveloped area west of the railroad tracks, north of Avenida Encinas and south of Cape Rey Hotel); and most importantly, I am informed that the City Council is currently reviewing plans to build a high-density, residential community in Planning Area F, a location perfectly situated to remedy the above deficits.

Accordingly, I am requesting and making my position known that:

- ☒ I want the City of Carlsbad to build a park at Ponto to serve residents and visitors alike.
- ☒ I believe any and all development west of I-5 should be dependent on developers providing the required and currently missing 30 acres of open-space.
- ☒ I do not want high-density, residential development at Ponto.
- ☒ I do not consider the proposed Veteran's Park, located 6 miles from Ponto, a suitable alternative to a Coastal Park and open-space for Ponto / west of I-5

☐ _____

Thank you for your consideration!

Sign:

Richard T. Saldivar

Print Name:

RICHARD T. SALDIVAR

Date:

10/4/18

Address:

507 DEW POINT AVE
CARLSBAD, CA 92011

People for Ponto

Develop Ponto Right

Re: Ponto Beach / Parks and Open Space Deficit

Dear Mayor Hall, Carlsbad City Council and California Coastal Commission:

I am informed that there is a current 6.6 acre park deficit in Coastal Southwest quadrant of Carlsbad, (south of Palomar Airport Road and west of El Camino Real); that there is a 30 acre open-space deficit in Zone 9 (west of I-5 and south of Poinsettia) of the Growth Management Plan; that the City is not requiring developers to first look at non-residential reserve and parks in Planning Area F (the large, undeveloped area west of the railroad tracks, north of Avenida Encinas and south of Cape Rey Hotel); and most importantly, I am informed that the City Council is currently reviewing plans to build a high-density, residential community in Planning Area F, a location perfectly situated to remedy the above deficits.

Accordingly, I am requesting and making my position known that:

- ☒ I want the City of Carlsbad to build a park at Ponto to serve residents and visitors alike.
- ☒ I believe any and all development west of I-5 should be dependent on developers providing the required and currently missing 30 acres of open-space.
- ☒ I do not want high-density, residential development at Ponto.
- ☒ I do not consider the proposed Veteran's Park, located 6 miles from Ponto, a suitable alternative to a Coastal Park and open-space for Ponto / west of I-5

☐ _____

Thank you for your consideration!

Sign: _____

Print Name: _____

Date: _____

Address: _____

Kathy Schulte

KATHY SCHULTE

OCT 04, 2018

7386 ESCALLONIA CT.
CARLSBAD, CA 92011

People for Ponto

Re: Ponto Beach / Parks and Open Space Deficit

Dear Mayor Hall, Carlsbad City Council, and California Coastal Commission:

I am informed that there is a current 6.6 acre park deficit in Coastal Southwest quadrant of Carlsbad, (south of Palomar Airport Road and west of El Camino Real); that there is a 30 acre open-space deficit in Zone 9 (west of I-5 and south of Poinsettia) of the Growth Management Plan; that the City is not requiring developers to first look at non-residential reserve and parks in Planning Area F (the large, undeveloped area west of the railroad tracks, north of Avenida Encinas and south of Cape Rey Hotel); and most importantly, I am informed that the City Council is currently reviewing plans to build a high-density, residential community in Planning Area F, a location perfectly situated to remedy the above deficits.

Accordingly, I am requesting and making my position known that:

- ☒ I want the City of Carlsbad to build a park at Ponto to serve residents and visitors alike.
- ☐ I believe any and all development west of I-5 should be dependent on developers providing the required and currently missing 30 acres of open-space.
- ☐ I do not want high-density, residential development at Ponto.
- ☐ I do not consider the proposed Veteran's Park, located 6 miles from Ponto, a suitable alternative to a Coastal Park and open-space for Ponto / west of I-5.
- ☐ _____

I thank you for your consideration!

Sign: Evelyn Senelonge Dallery

Print Name: EVELYN E. SENELONGE

Date: 10/16/2018

Address: 7336 ESCALLONIA CRT

CARLSBAD

Email to:

Matt.Hall@carlsbadca.gov; CityCouncil@carlsbadca.gov; gbuhr@coastal.ca.gov;

Erin.Prahler@coastal.ca.gov; info@peopleforponto.com

People for Ponto

Re: Ponto Beach / Parks and Open Space Deficit

Dear Mayor Hall, Carlsbad City Council, and California Coastal Commission:

I am informed that there is a current 6.6 acre park deficit in Coastal Southwest quadrant of Carlsbad, (south of Palomar Airport Road and west of El Camino Real); that there is a 30 acre open-space deficit in Zone 9 (west of I-5 and south of Poinsettia) of the Growth Management Plan; that the City is not requiring developers to first look at non-residential reserve and parks in Planning Area F (the large, undeveloped area west of the railroad tracks, north of Avenida Encinas and south of Cape Rey Hotel); and most importantly, I am informed that the City Council is currently reviewing plans to build a high-density, residential community in Planning Area F, a location perfectly situated to remedy the above deficits.

Accordingly, I am requesting and making my position known that:

- ☒ I want the City of Carlsbad to build a park at Ponto to serve residents and visitors alike.
- ☒ I believe any and all development west of I-5 should be dependent on developers providing the required and currently missing 30 acres of open-space.
- ☒ I do not want high-density, residential development at Ponto.
- ☒ I do not consider the proposed Veteran's Park, located 6 miles from Ponto, a suitable alternative to a Coastal Park and open-space for Ponto / west of I-5.

☐ _____

I thank you for your consideration!

Sign: _____

Print Name: _____

Date: _____

Address: _____

C. Sachs

Celestina Sachs

10-21-18

*3360 Corte del Cruce
Carlsbad, CA 92009*

Email to:

Matt.Hall@carlsbadca.gov; CityCouncil@carlsbadca.gov; gbuhr@coastal.ca.gov;

Erin.Prahler@coastal.ca.gov; info@peopleforponto.com

People for Ponto

Re: Ponto Beach / Parks and Open Space Deficit

Dear Mayor Hall, Carlsbad City Council, and California Coastal Commission:

I am informed that there is a current 6.6 acre park deficit in Coastal Southwest quadrant of Carlsbad, (south of Palomar Airport Road and west of El Camino Real); that there is a 30 acre open-space deficit in Zone 9 (west of I-5 and south of Poinsettia) of the Growth Management Plan; that the City is not requiring developers to first look at non-residential reserve and parks in Planning Area F (the large, undeveloped area west of the railroad tracks, north of Avenida Encinas and south of Cape Rey Hotel); and most importantly, I am informed that the City Council is currently reviewing plans to build a high-density, residential community in Planning Area F, a location perfectly situated to remedy the above deficits.

Accordingly, I am requesting and making my position known that:

- ☒ I want the City of Carlsbad to build a park at Ponto to serve residents and visitors alike.
- ☐ I believe any and all development west of I-5 should be dependent on developers providing the required and currently missing 30 acres of open-space.
- ☒ I do not want high-density, residential development at Ponto.
- ☒ I do not consider the proposed Veteran's Park, located 6 miles from Ponto, a suitable alternative to a Coastal Park and open-space for Ponto / west of I-5.

☐

I thank you for your consideration!

Sign: 

Print Name: Ken Seibert

Date: 10-20-18

Address: 3320 Living Glen Wy # 307
Carlsbad, CA 92008

Email to:

Matt.Hall@carlsbadca.gov; CityCouncil@carlsbadca.gov; gbuhr@coastal.ca.gov;
Erin.Prahler@coastal.ca.gov; info@peopleforponto.com

People for Ponto

Re: Ponto Beach / Parks and Open Space Deficit

Dear Mayor Hall, Carlsbad City Council, and California Coastal Commission:

I am informed that there is a current 6.6 acre park deficit in Coastal Southwest quadrant of Carlsbad, (south of Palomar Airport Road and west of El Camino Real); that there is a 30 acre open-space deficit in Zone 9 (west of I-5 and south of Poinsettia) of the Growth Management Plan; that the City is not requiring developers to first look at non-residential reserve and parks in Planning Area F (the large, undeveloped area west of the railroad tracks, north of Avenida Encinas and south of Cape Rey Hotel); and most importantly, I am informed that the City Council is currently reviewing plans to build a high-density, residential community in Planning Area F, a location perfectly situated to remedy the above deficits.

Accordingly, I am requesting and making my position known that:

- ☒ I want the City of Carlsbad to build a park at Ponto to serve residents and visitors alike.
- ☒ I believe any and all development west of I-5 should be dependent on developers providing the required and currently missing 30 acres of open-space.
- ☒ I do not want high-density, residential development at Ponto.
- ☒ I do not consider the proposed Veteran's Park, located 6 miles from Ponto, a suitable alternative to a Coastal Park and open-space for Ponto / west of I-5.

☐ _____

I thank you for your consideration!

Sign: _____

Print Name: _____

Date: _____

Address: _____



MARTA SANZ

20 / 10 / 18

Watford, UK

Email to:

Matt.Hall@carlsbadca.gov; CityCouncil@carlsbadca.gov; gbuhr@coastal.ca.gov;
Erin.Prahler@coastal.ca.gov; info@peopleforponto.com

People for Ponto

PO BOX 1000 PONTONIA, CA 92077

Re: Ponto Beach / Parks and Open Space Deficit

Dear Mayor Hall, Carlsbad City Council and California Coastal Commission:

I am informed that there is a current 6.6 acre park deficit in Coastal Southwest quadrant of Carlsbad, (south of Palomar Airport Road and west of El Camino Real); that there is a 30 acre open-space deficit in Zone 9 (west of I-5 and south of Poinsettia) of the Growth Management Plan; that the City is not requiring developers to first look at non-residential reserve and parks in Planning Area F (the large, undeveloped area west of the railroad tracks, north of Avenida Encinas and south of Cape Rey Hotel); and most importantly, I am informed that the City Council is currently reviewing plans to build a high-density, residential community in Planning Area F, a location perfectly situated to remedy the above deficits.

Accordingly, I am requesting and making my position known that:

- ☒ I want the City of Carlsbad to build a park at Ponto to serve residents and visitors alike.
- ☒ I believe any and all development west of I-5 should be dependent on developers providing the required and currently missing 30 acres of open-space.
- ☒ I do not want high-density, residential development at Ponto.
- ☒ I do not consider the proposed Veteran's Park, located 6 miles from Ponto, a suitable alternative to a Coastal Park and open-space for Ponto / west of I-5

☐


Thank you for your consideration!

Sign: _____

Print Name: _____

Date: _____

Address: _____


John Steer
10/14/18
917 Robley Pl
CARLSBAD CA 92007

People for Ponto

Re: Ponto Beach / Parks and Open Space Deficit

Dear Mayor Hall, Carlsbad City Council, and California Coastal Commission:

I am informed that there is a current 6.6 acre park deficit in Coastal Southwest quadrant of Carlsbad, (south of Palomar Airport Road and west of El Camino Real); that there is a 30 acre open-space deficit in Zone 9 (west of I-5 and south of Poinsettia) of the Growth Management Plan; that the City is not requiring developers to first look at non-residential reserve and parks in Planning Area F (the large, undeveloped area west of the railroad tracks, north of Avenida Encinas and south of Cape Rey Hotel); and most importantly, I am informed that the City Council is currently reviewing plans to build a high-density, residential community in Planning Area F, a location perfectly situated to remedy the above deficits.

Accordingly, I am requesting and making my position known that:

- ☒ I want the City of Carlsbad to build a park at Ponto to serve residents and visitors alike.
- ☒ I believe any and all development west of I-5 should be dependent on developers providing the required and currently missing 30 acres of open-space.
- ☒ I do not want high-density, residential development at Ponto.
- ☒ I do not consider the proposed Veteran's Park, located 6 miles from Ponto, a suitable alternative to a Coastal Park and open-space for Ponto / west of I-5.

☐ _____

I thank you for your consideration!

Sign: _____

Print Name: _____

Date: _____

Address: _____

Prudence V. Sweeney

Prudence V. Sweeney

9/01. 4. 2019

*2349 Longfellow Rd
Carlsbad, CA 92008*

Email to:

Matt.Hall@carlsbadca.gov; CityCouncil@carlsbadca.gov; gbuhr@coastal.ca.gov;
Erin.Prahler@coastal.ca.gov; info@peopleforponto.com

People for Ponto

Develop Ponto Right

Re: Ponto Beach / Parks and Open Space Deficit

Dear Mayor Hall, Carlsbad City Council, and California Coastal Commission:

I am informed that there is a current 6.6 acre park deficit in Coastal Southwest quadrant of Carlsbad, (south of Palomar Airport Road and west of El Camino Real); that there is a 30 acre open-space deficit in Zone 9 (west of I-5 and south of Poinsettia) of the Growth Management Plan; that the City is not requiring developers to first look at non-residential reserve and parks in Planning Area F (the large, undeveloped area west of the railroad tracks, north of Avenida Encinas and south of Cape Rey Hotel); and most importantly, I am informed that the City Council is currently reviewing plans to build a high-density, residential community in Planning Area F, a location perfectly situated to remedy the above deficits.

Accordingly, I am requesting and making my position known that:

- ☒ I want the City of Carlsbad to build a park at Ponto to serve residents and visitors alike.
- ☒ I believe any and all development west of I-5 should be dependent on developers providing the required and currently missing 30 acres of open-space.
- ☒ I do not want high-density, residential development at Ponto.
- ☒ I do not consider the proposed Veteran's Park, located 6 miles from Ponto, a suitable alternative to a Coastal Park and open-space for Ponto / west of I-5.
- ☒ _____


I thank you for your consideration!

Sign: _____

Print Name: _____

Date: _____

Address: _____


LES SCOTT
11-4-18
2427 VISTA DRIVE
WRI

Email to:

Matt.Hall@carlsbadca.gov; CityCouncil@carlsbadca.gov; gbuhr@coastal.ca.gov;
Erin.Prahler@coastal.ca.gov; info@peopleforponto.com

People for Ponto

Protect Ponto Right

Re: Ponto Beach / Parks and Open Space Deficit

Dear Mayor Hall, Carlsbad City Council, and California Coastal Commission:

I am informed that there is a current 6.6 acre park deficit in Coastal Southwest quadrant of Carlsbad, (south of Palomar Airport Road and west of El Camino Real); that there is a 30 acre open-space deficit in Zone 9 (west of I-5 and south of Poinsettia) of the Growth Management Plan; that the City is not requiring developers to first look at non-residential reserve and parks in Planning Area F (the large, undeveloped area west of the railroad tracks, north of Avenida Encinas and south of Cape Rey Hotel); and most importantly, I am informed that the City Council is currently reviewing plans to build a high-density, residential community in Planning Area F, a location perfectly situated to remedy the above deficits.

Accordingly, I am requesting and making my position known that:

- ☒ I want the City of Carlsbad to build a park at Ponto to serve residents and visitors alike.
- ☒ I believe any and all development west of I-5 should be dependent on developers providing the required and currently missing 30 acres of open-space.
- ☒ I do not want high-density, residential development at Ponto.
- ☒ I do not consider the proposed Veteran's Park, located 6 miles from Ponto, a suitable alternative to a Coastal Park and open-space for Ponto / west of I-5.

☐ _____

I thank you for your consideration!

Sign: 

Print Name: Hallie Shea

Date: 11/4/18

Address: 2715 Circulo Santiago
Apt P.

Email to:

Matt.Hall@carlsbadca.gov; CityCouncil@carlsbadca.gov; gbuhr@coastal.ca.gov;

Erin.Prahler@coastal.ca.gov; info@peopleforponto.com

People for Ponto

Developed Ponto Right

Re: Ponto Beach / Parks and Open Space Deficit

Dear Mayor Hall, Carlsbad City Council, and California Coastal Commission:

I am informed that there is a current 6.6 acre park deficit in Coastal Southwest quadrant of Carlsbad, (south of Palomar Airport Road and west of El Camino Real); that there is a 30 acre open-space deficit in Zone 9 (west of I-5 and south of Poinsettia) of the Growth Management Plan; that the City is not requiring developers to first look at non-residential reserve and parks in Planning Area F (the large, undeveloped area west of the railroad tracks, north of Avenida Encinas and south of Cape Rey Hotel); and most importantly, I am informed that the City Council is currently reviewing plans to build a high-density, residential community in Planning Area F, a location perfectly situated to remedy the above deficits.

Accordingly, I am requesting and making my position known that:

- ☒ I want the City of Carlsbad to build a park at Ponto to serve residents and visitors alike.
- ☐ I believe any and all development west of I-5 should be dependent on developers providing the required and currently missing 30 acres of open-space.
- ☒ I do not want high-density, residential development at Ponto.
- ☐ I do not consider the proposed Veteran's Park, located 6 miles from Ponto, a suitable alternative to a Coastal Park and open-space for Ponto / west of I-5.
- ☐ _____

I thank you for your consideration!

Sign: _____

Print Name: _____

Date: _____

Address: _____

Email to:

Matt.Hall@carlsbadca.gov; CityCouncil@carlsbadca.gov; gbuhr@coastal.ca.gov;

Erin.Prahler@coastal.ca.gov; info@peopleforponto.com

People for Ponto

Develop Ponto Right

Re: Ponto Beach / Parks and Open Space Deficit

Dear Mayor Hall, Carlsbad City Council, and California Coastal Commission:

I am informed that there is a current 6.6 acre park deficit in Coastal Southwest quadrant of Carlsbad, (south of Palomar Airport Road and west of El Camino Real); that there is a 30 acre open-space deficit in Zone 9 (west of I-5 and south of Poinsettia) of the Growth Management Plan; that the City is not requiring developers to first look at non-residential reserve and parks in Planning Area F (the large, undeveloped area west of the railroad tracks, north of Avenida Encinas and south of Cape Rey Hotel); and most importantly, I am informed that the City Council is currently reviewing plans to build a high-density, residential community in Planning Area F, a location perfectly situated to remedy the above deficits.

Accordingly, I am requesting and making my position known that:

- ☒ I want the City of Carlsbad to build a park at Ponto to serve residents and visitors alike.
- ☐ I believe any and all development west of I-5 should be dependent on developers providing the required and currently missing 30 acres of open-space.
- ☒ I do not want high-density, residential development at Ponto.
- ☐ I do not consider the proposed Veteran's Park, located 6 miles from Ponto, a suitable alternative to a Coastal Park and open-space for Ponto / west of I-5.

☐ _____

I thank you for your consideration!

Sign: _____

Print Name: _____

Date: _____

Address: _____

Holly Scope

Holly Scope

11-4-18

4858 Kelly Dr

Carlsbad CA 92008

Email to:

Matt.Hall@carlsbadca.gov; CityCouncil@carlsbadca.gov; gbuhr@coastal.ca.gov;
Erin.Prahler@coastal.ca.gov; info@peopleforponto.com

People for Ponto

Develop Ponto Right

Re: Ponto Beach / Parks and Open Space Deficit

Dear Mayor Hall, Carlsbad City Council, and California Coastal Commission:

I am informed that there is a current 6.6 acre park deficit in Coastal Southwest quadrant of Carlsbad, (south of Palomar Airport Road and west of El Camino Real); that there is a 30 acre open-space deficit in Zone 9 (west of I-5 and south of Poinsettia) of the Growth Management Plan; that the City is not requiring developers to first look at non-residential reserve and parks in Planning Area F (the large, undeveloped area west of the railroad tracks, north of Avenida Encinas and south of Cape Rey Hotel); and most importantly, I am informed that the City Council is currently reviewing plans to build a high-density, residential community in Planning Area F, a location perfectly situated to remedy the above deficits.

Accordingly, I am requesting and making my position known that:

- ☒ I want the City of Carlsbad to build a park at Ponto to serve residents and visitors alike.
- ☐ I believe any and all development west of I-5 should be dependent on developers providing the required and currently missing 30 acres of open-space.
- ☒ I do not want high-density, residential development at Ponto.
- ☒ I do not consider the proposed Veteran's Park, located 6 miles from Ponto, a suitable alternative to a Coastal Park and open-space for Ponto / west of I-5.

☐ _____

I thank you for your consideration!

Sign: _____

Print Name: _____

Date: _____

Address: _____

Kyle Seaman

Kyle Seaman

11-4-2018

1709 Aldersgate Rr. Encinitas

Email to:

Matt.Hall@carlsbadca.gov; CityCouncil@carlsbadca.gov; gbuhr@coastal.ca.gov;

Erin.Praher@coastal.ca.gov; info@peopleforponto.com

People for Ponto

Develop Ponto Right

Re: Ponto Beach / Parks and Open Space Deficit

Dear Mayor Hall, Carlsbad City Council, and California Coastal Commission:

I am informed that there is a current 6.6 acre park deficit in Coastal Southwest quadrant of Carlsbad, (south of Palomar Airport Road and west of El Camino Real); that there is a 30 acre open-space deficit in Zone 9 (west of I-5 and south of Poinsettia) of the Growth Management Plan; that the City is not requiring developers to first look at non-residential reserve and parks in Planning Area F (the large, undeveloped area west of the railroad tracks, north of Avenida Encinas and south of Cape Rey Hotel); and most importantly, I am informed that the City Council is currently reviewing plans to build a high-density, residential community in Planning Area F, a location perfectly situated to remedy the above deficits.

Accordingly, I am requesting and making my position known that:

- ☒ I want the City of Carlsbad to build a park at Ponto to serve residents and visitors alike.
- ☒ I believe any and all development west of I-5 should be dependent on developers providing the required and currently missing 30 acres of open-space.
- ☒ I do not want high-density, residential development at Ponto.
- ☒ I do not consider the proposed Veteran's Park, located 6 miles from Ponto, a suitable alternative to a Coastal Park and open-space for Ponto / west of I-5.

☐ _____

I thank you for your consideration!

Sign: _____


Print Name: _____

Date: _____

Address: _____

Email to:

Matt.Hall@carlsbadca.gov; CityCouncil@carlsbadca.gov; gbuhr@coastal.ca.gov;
Erin.Prahler@coastal.ca.gov; info@peopleforponto.com

Sign: 
Print Name: Barbara Sorensen
Date: Nov. 4, 2018
Address: 200 So Emerald Ave #90
Vista, CA 92081

Ponto Beach / Parks and Open Space Deficit

Re: Ponto Beach / Parks and Open Space Deficit

Dear Mayor Hall, Carlsbad City Council and California Coastal Commission:

I am informed that there is a current 6.6 acre park deficit in Coastal Southwest quadrant of Carlsbad, (south of Palomar Airport Road and west of El Camino Real); that there is a 30 acre open-space deficit in Zone 9 (west of I-5 and south of Poinsettia) of the Growth Management Plan; that the City is not requiring developers to first look at non-residential reserve and parks in Planning Area F (the large, undeveloped area west of the railroad tracks, north of Avenida Encinas and south of Cape Rey Hotel); and most importantly, I am informed that the City Council is currently reviewing plans to build a high-density, residential community in Planning Area F, a location perfectly situated to remedy the above deficits.

Accordingly, I am requesting and making my position known that:

- ☒ I want the City of Carlsbad to build a park at Ponto to serve residents and visitors alike.
- ☒ I believe any and all development west of I-5 should be dependent on developers providing the required and currently missing 30 acres of open-space.
- ☒ I do not want high-density, residential development at Ponto.
- ☒ I do not consider the proposed Veteran's Park, located 6 miles from Ponto, a suitable alternative to a Coastal Park and open-space for Ponto / west of I-5

☐

Thank you for your consideration!

Sign:

Print Name:

Date:

Address:

Jean Schindelheim
Jean Schindelheim
10/8/18
554 Dew Point Ave
Carlsbad CA 92008

People for Ponto
Ponto Beach / Parks and Open Space Deficit

Re: Ponto Beach / Parks and Open Space Deficit

Dear Mayor Hall, Carlsbad City Council and California Coastal Commission:

I am informed that there is a current 6.6 acre park deficit in Coastal Southwest quadrant of Carlsbad, (south of Palomar Airport Road and west of El Camino Real); that there is a 30 acre open-space deficit in Zone 9 (west of I-5 and south of Poinsettia) of the Growth Management Plan; that the City is not requiring developers to first look at non-residential reserve and parks in Planning Area F (the large, undeveloped area west of the railroad tracks, north of Avenida Encinas and south of Cape Rey Hotel); and most importantly, I am informed that the City Council is currently reviewing plans to build a high-density, residential community in Planning Area F, a location perfectly situated to remedy the above deficits.

Accordingly, I am requesting and making my position known that:

- ☒ I want the City of Carlsbad to build a park at Ponto to serve residents and visitors alike.
- ☒ I believe any and all development west of I-5 should be dependent on developers providing the required and currently missing 30 acres of open-space.
- ☒ I do not want high-density, residential development at Ponto.
- ☒ I do not consider the proposed Veteran's Park, located 6 miles from Ponto, a suitable alternative to a Coastal Park and open-space for Ponto / west of I-5

☐

Thank you for your consideration!

Sign:

Donna Stockalper

Print Name:

Donna Stockalper

Date:

10/8/18

Address:

7345 Spinnaker St
Carlsbad, CA 92011

People for Ponto
Preserve Ponto Beach

Re: Ponto Beach / Parks and Open Space Deficit

Dear Mayor Hall, Carlsbad City Council and California Coastal Commission:

I am informed that there is a current 6.6 acre park deficit in Coastal Southwest quadrant of Carlsbad, (south of Palomar Airport Road and west of El Camino Real); that there is a 30 acre open-space deficit in Zone 9 (west of I-5 and south of Poinsettia) of the Growth Management Plan; that the City is not requiring developers to first look at non-residential reserve and parks in Planning Area F (the large, undeveloped area west of the railroad tracks, north of Avenida Encinas and south of Cape Rey Hotel); and most importantly, I am informed that the City Council is currently reviewing plans to build a high-density, residential community in Planning Area F, a location perfectly situated to remedy the above deficits.

Accordingly, I am requesting and making my position known that:

- ☒ I want the City of Carlsbad to build a park at Ponto to serve residents and visitors alike.
- ☒ I believe any and all development west of I-5 should be dependent on developers providing the required and currently missing 30 acres of open-space.
- ☒ I do not want high-density, residential development at Ponto.
- ☒ I do not consider the proposed Veteran's Park, located 6 miles from Ponto, a suitable alternative to a Coastal Park and open-space for Ponto / west of I-5

☐

Thank you for your consideration!

Sign:

Print Name:

Date:

Address:

Kate Schlicher
Kate Schlicher
10/19/18
7413 Magellan St.
Carlsbad, CA 92011

People for Ponto

Re: Ponto Beach / Parks and Open Space Deficit

Dear Mayor Hall, Carlsbad City Council, and California Coastal Commission:

I am informed that there is a current 6.6 acre park deficit in Coastal Southwest quadrant of Carlsbad, (south of Palomar Airport Road and west of El Camino Real); that there is a 30 acre open-space deficit in Zone 9 (west of I-5 and south of Poinsettia) of the Growth Management Plan; that the City is not requiring developers to first look at non-residential reserve and parks in Planning Area F (the large, undeveloped area west of the railroad tracks, north of Avenida Encinas and south of Cape Rey Hotel); and most importantly, I am informed that the City Council is currently reviewing plans to build a high-density, residential community in Planning Area F, a location perfectly situated to remedy the above deficits.

Accordingly, I am requesting and making my position known that:

- ☒ I want the City of Carlsbad to build a park at Ponto to serve residents and visitors alike.
- ☒ I believe any and all development west of I-5 should be dependent on developers providing the required and currently missing 30 acres of open-space.
- ☒ I do not want high-density, residential development at Ponto.
- ☒ I do not consider the proposed Veteran's Park, located 6 miles from Ponto, a suitable alternative to a Coastal Park and open-space for Ponto / west of I-5.

☐

I thank you for your consideration!

Sign:

S. Samaniego

Print Name:

Susanna Samaniego

Date:

10.17.18

Address:

816 Caminito Rosa Carlsbad, CA.

92011

Email to:

Matt.Hall@carlsbadca.gov; CityCouncil@carlsbadca.gov; gbuhr@coastal.ca.gov;
Erin.Prahler@coastal.ca.gov; info@peopleforponto.com

People for Ponto

Re: Ponto Beach / Parks and Open Space Deficit

Dear Mayor Hall, Carlsbad City Council, and California Coastal Commission:

I am informed that there is a current 6.6 acre park deficit in Coastal Southwest quadrant of Carlsbad, (south of Palomar Airport Road and west of El Camino Real); that there is a 30 acre open-space deficit in Zone 9 (west of I-5 and south of Poinsettia) of the Growth Management Plan; that the City is not requiring developers to first look at non-residential reserve and parks in Planning Area F (the large, undeveloped area west of the railroad tracks, north of Avenida Encinas and south of Cape Rey Hotel); and most importantly, I am informed that the City Council is currently reviewing plans to build a high-density, residential community in Planning Area F, a location perfectly situated to remedy the above deficits.

Accordingly, I am requesting and making my position known that:

- ☒ I want the City of Carlsbad to build a park at Ponto to serve residents and visitors alike.
- ☒ I believe any and all development west of I-5 should be dependent on developers providing the required and currently missing 30 acres of open-space.
- ☒ I do not want high-density, residential development at Ponto.
- ☒ I do not consider the proposed Veteran's Park, located 6 miles from Ponto, a suitable alternative to a Coastal Park and open-space for Ponto / west of I-5.

☐

I thank you for your consideration!

Sign: 

Print Name:

SHIORI, LAURA

Date:

10/17/18

Address:

7411 SOLANO ST

CARLSBAD, CA

Email to:

Matt.Hall@carlsbadca.gov; CityCouncil@carlsbadca.gov; gbuhr@coastal.ca.gov;
Erin.Prahler@coastal.ca.gov; info@peopleforponto.com

92009

People for Ponto
Desired Ponto Park

Re: Ponto Beach / Parks and Open Space Deficit

Dear Mayor Hall, Carlsbad City Council and California Coastal Commission:

I am informed that there is a current 6.6 acre park deficit in Coastal Southwest quadrant of Carlsbad, (south of Palomar Airport Road and west of El Camino Real); that there is a 30 acre open-space deficit in Zone 9 (west of I-5 and south of Poinsettia) of the Growth Management Plan; that the City is not requiring developers to first look at non-residential reserve and parks in Planning Area F (the large, undeveloped area west of the railroad tracks, north of Avenida Encinas and south of Cape Rey Hotel); and most importantly, I am informed that the City Council is currently reviewing plans to build a high-density, residential community in Planning Area F, a location perfectly situated to remedy the above deficits.

Accordingly, I am requesting and making my position known that:

- ☒ I want the City of Carlsbad to build a park at Ponto to serve residents and visitors alike.
- ☒ I believe any and all development west of I-5 should be dependent on developers providing the required and currently missing 30 acres of open-space.
- ☒ I do not want high-density, residential development at Ponto.
- ☒ I do not consider the proposed Veteran's Park, located 6 miles from Ponto, a suitable alternative to a Coastal Park and open-space for Ponto / west of I-5

☐

Thank you for your consideration!

Sign:

Print Name:

Date:

Address:

Robert Schindekheim
ROBERT SCHINDEKHEIM
10/8/2018
554 DEW POINT AVE
CARLSBAD, CA

People for Ponto

People for Ponto Request

Re: Ponto Beach / Parks and Open Space Deficit

Dear Mayor Hall, Carlsbad City Council, and California Coastal Commission:

I am informed that there is a current 6.6 acre park deficit in Coastal Southwest quadrant of Carlsbad, (south of Palomar Airport Road and west of El Camino Real); that there is a 30 acre open-space deficit in Zone 9 (west of I-5 and south of Poinsettia) of the Growth Management Plan; that the City is not requiring developers to first look at non-residential reserve and parks in Planning Area F (the large, undeveloped area west of the railroad tracks, north of Avenida Encinas and south of Cape Rey Hotel); and most importantly, I am informed that the City Council is currently reviewing plans to build a high-density, residential community in Planning Area F, a location perfectly situated to remedy the above deficits.

Accordingly, I am requesting and making my position known that:

- ☒ I want the City of Carlsbad to build a park at Ponto to serve residents and visitors alike.
- ☒ I believe any and all development west of I-5 should be dependent on developers providing the required and currently missing 30 acres of open-space.
- ☒ I do not want high-density, residential development at Ponto.
- ☒ I do not consider the proposed Veteran's Park, located 6 miles from Ponto, a suitable alternative to a Coastal Park and open-space for Ponto / west of I-5.

☐

I thank you for your consideration!

Sign:

Christy Snowie Johnson

Print Name: Christy Snowie Johnson

Date:

Oct 13, 2018

Address:

4 Willels Place

Ithaca, NY 14850

Email to:

Matt.Hall@carlsbadca.gov; CityCouncil@carlsbadca.gov; gbuhr@coastal.ca.gov;
Erin.Prahler@coastal.ca.gov; info@peopleforponto.com

People for Ponto

Defending Ponto Park

Re: Ponto Beach / Parks and Open Space Deficit

Dear Mayor Hall, Carlsbad City Council, and California Coastal Commission:

I am informed that there is a current 6.6 acre park deficit in Coastal Southwest quadrant of Carlsbad, (south of Palomar Airport Road and west of El Camino Real); that there is a 30 acre open-space deficit in Zone 9 (west of I-5 and south of Poinsettia) of the Growth Management Plan; that the City is not requiring developers to first look at non-residential reserve and parks in Planning Area F (the large, undeveloped area west of the railroad tracks, north of Avenida Encinas and south of Cape Rey Hotel); and most importantly, I am informed that the City Council is currently reviewing plans to build a high-density, residential community in Planning Area F, a location perfectly situated to remedy the above deficits.

Accordingly, I am requesting and making my position known that:

- ☒ I want the City of Carlsbad to build a park at Ponto to serve residents and visitors alike.
- ☒ I believe any and all development west of I-5 should be dependent on developers providing the required and currently missing 30 acres of open-space.
- ☒ I do not want high-density, residential development at Ponto.
- ☒ I do not consider the proposed Veteran's Park, located 6 miles from Ponto, a suitable alternative to a Coastal Park and open-space for Ponto / west of I-5.

☐ _____

I thank you for your consideration!

Sign: _____

Print Name: _____

Date: _____

Address: _____

Reagan Shimer

Reagan Shimer

10/16/18

*1344 Blue Heron Ave.
Encinitas, CA 92024*

Email to:

Matt.Hall@carlsbadca.gov; CityCouncil@carlsbadca.gov; gbuhr@coastal.ca.gov;

Erin.Prahler@coastal.ca.gov; info@peopleforponto.com

People for Ponto

Re: Ponto Beach / Parks and Open Space Deficit

Dear Mayor Hall, Carlsbad City Council, and California Coastal Commission:

I am informed that there is a current 6.6 acre park deficit in Coastal Southwest quadrant of Carlsbad, (south of Palomar Airport Road and west of El Camino Real); that there is a 30 acre open-space deficit in Zone 9 (west of I-5 and south of Poinsettia) of the Growth Management Plan; that the City is not requiring developers to first look at non-residential reserve and parks in Planning Area F (the large, undeveloped area west of the railroad tracks, north of Avenida Encinas and south of Cape Rey Hotel); and most importantly, I am informed that the City Council is currently reviewing plans to build a high-density, residential community in Planning Area F, a location perfectly situated to remedy the above deficits.

Accordingly, I am requesting and making my position known that:

- ☒ I want the City of Carlsbad to build a park at Ponto to serve residents and visitors alike.
- ☒ I believe any and all development west of I-5 should be dependent on developers providing the required and currently missing 30 acres of open-space.
- ☒ I do not want high-density, residential development at Ponto.
- ☐ I do not consider the proposed Veteran's Park, located 6 miles from Ponto, a suitable alternative to a Coastal Park and open-space for Ponto / west of I-5.

☐ _____

I thank you for your consideration!

Sign: _____

Print Name: _____

Date: _____

Address: _____

Jenna Sway

10/19/18

853 Bluebell Ct Carlsbad

9296

Email to:

Matt.Hall@carlsbadca.gov; CityCouncil@carlsbadca.gov; gbuhr@coastal.ca.gov;

Erin.Prahler@coastal.ca.gov; info@peopleforponto.com

People for Ponto

Re: Ponto Beach / Parks and Open Space Deficit

Dear Mayor Hall, Carlsbad City Council, and California Coastal Commission:

I am informed that there is a current 6.6 acre park deficit in Coastal Southwest quadrant of Carlsbad, (south of Palomar Airport Road and west of El Camino Real); that there is a 30 acre open-space deficit in Zone 9 (west of I-5 and south of Poinsettia) of the Growth Management Plan; that the City is not requiring developers to first look at non-residential reserve and parks in Planning Area F (the large, undeveloped area west of the railroad tracks, north of Avenida Encinas and south of Cape Rey Hotel); and most importantly, I am informed that the City Council is currently reviewing plans to build a high-density, residential community in Planning Area F, a location perfectly situated to remedy the above deficits.

Accordingly, I am requesting and making my position known that:

- ☒ I want the City of Carlsbad to build a park at Ponto to serve residents and visitors alike.
- ☒ I believe any and all development west of I-5 should be dependent on developers providing the required and currently missing 30 acres of open-space.
- ☒ I do not want high-density, residential development at Ponto.
- ☒ I do not consider the proposed Veteran's Park, located 6 miles from Ponto, a suitable alternative to a Coastal Park and open-space for Ponto / west of I-5.
- ☐ _____

I thank you for your consideration!

Sign: _____

Print Name: _____

Date: _____

Address: _____

Jeff Swan

10-20-10

853 Bluebell CT

Carlsbad CA 92011

Email to:

Matt.Hall@carlsbadca.gov; CityCouncil@carlsbadca.gov; gbuhr@coastal.ca.gov;

Erin.Prahler@coastal.ca.gov; info@peopleforponto.com

People for Ponto

Develop Ponto Region

Re: Ponto Beach / Parks and Open Space Deficit

Dear Mayor Hall, Carlsbad City Council, and California Coastal Commission:

I am informed that there is a current 6.6 acre park deficit in Coastal Southwest quadrant of Carlsbad, (south of Palomar Airport Road and west of El Camino Real); that there is a 30 acre open-space deficit in Zone 9 (west of I-5 and south of Poinsettia) of the Growth Management Plan; that the City is not requiring developers to first look at non-residential reserve and parks in Planning Area F (the large, undeveloped area west of the railroad tracks, north of Avenida Encinas and south of Cape Rey Hotel); and most importantly, I am informed that the City Council is currently reviewing plans to build a high-density, residential community in Planning Area F, a location perfectly situated to remedy the above deficits.

Accordingly, I am requesting and making my position known that:

☒ I want the City of Carlsbad to build a park at Ponto to serve residents and visitors alike.

☒ I believe any and all development west of I-5 should be dependent on developers providing the required and currently missing 30 acres of open-space.

☒ I do not want high-density, residential development at Ponto.

☒ I do not consider the proposed Veteran's Park, located 6 miles from Ponto, a suitable alternative to a Coastal Park and open-space for Ponto / west of I-5.

☐ _____

I thank you for your consideration!

Sign: _____

Print Name: _____

Date: _____

Address: _____

Email to:

Matt.Hall@carlsbadca.gov; CityCouncil@carlsbadca.gov; gbuhr@coastal.ca.gov;

Erin.Prahler@coastal.ca.gov; info@peopleforponto.com

11/10/18
820 Stratford Knoll
Encinitas, CA 92024

People for Ponto

Defending Ponto Beach

Re: Ponto Beach / Parks and Open Space Deficit

Dear Mayor Hall, Carlsbad City Council, and California Coastal Commission:

I am informed that there is a current 6.6 acre park deficit in Coastal Southwest quadrant of Carlsbad, (south of Palomar Airport Road and west of El Camino Real); that there is a 30 acre open-space deficit in Zone 9 (west of I-5 and south of Poinsettia) of the Growth Management Plan; that the City is not requiring developers to first look at non-residential reserve and parks in Planning Area F (the large, undeveloped area west of the railroad tracks, north of Avenida Encinas and south of Cape Rey Hotel); and most importantly, I am informed that the City Council is currently reviewing plans to build a high-density, residential community in Planning Area F, a location perfectly situated to remedy the above deficits.

Accordingly, I am requesting and making my position known that:

- ☒ I want the City of Carlsbad to build a park at Ponto to serve residents and visitors alike.
- ☒ I believe any and all development west of I-5 should be dependent on developers providing the required and currently missing 30 acres of open-space.
- ☒ I do not want high-density, residential development at Ponto.
- ☒ I do not consider the proposed Veteran's Park, located 6 miles from Ponto, a suitable alternative to a Coastal Park and open-space for Ponto / west of I-5.
- ☒ _____

I thank you for your consideration!

Sign: _____


Print Name: _____

Date: _____

Address: _____

Email to:

Matt.Hall@carlsbadca.gov; CityCouncil@carlsbadca.gov; gbuhr@coastal.ca.gov;
Erin.Prahler@coastal.ca.gov; info@peopleforponto.com

Sign: 
Print Name: Sean Skyles
Date: 11-18-18
Address: 822 Stanford Hall
Encinitas CA 92029

People for Ponto

Re: Ponto Beach / Parks and Open Space Deficit

Dear Mayor Hall, Carlsbad City Council, and California Coastal Commission:

I am informed that there is a current 6.6 acre park deficit in Coastal Southwest quadrant of Carlsbad, (south of Palomar Airport Road and west of El Camino Real); that there is a 30 acre open-space deficit in Zone 9 (west of I-5 and south of Poinsettia) of the Growth Management Plan; that the City is not requiring developers to first look at non-residential reserve and parks in Planning Area F (the large, undeveloped area west of the railroad tracks, north of Avenida Encinas and south of Cape Rey Hotel); and most importantly, I am informed that the City Council is currently reviewing plans to build a high-density, residential community in Planning Area F, a location perfectly situated to remedy the above deficits.

Accordingly, I am requesting and making my position known that:

- ☒ I want the City of Carlsbad to build a park at Ponto to serve residents and visitors alike.
- ☒ I believe any and all development west of I-5 should be dependent on developers providing the required and currently missing 30 acres of open-space.
- ☒ I do not want high-density, residential development at Ponto.
- ☒ I do not consider the proposed Veteran's Park, located 6 miles from Ponto, a suitable alternative to a Coastal Park and open-space for Ponto / west of I-5.

☐

I thank you for your consideration!

Sign: _____

Print Name: _____

Date: _____

Address: _____

Nancy Sims
Nancy Sims
10-20-18
1930 W San Marcos Bl - 775
San Marcos 92078

Email to:

Matt.Hall@carlsbadca.gov; CityCouncil@carlsbadca.gov; gbuhr@coastal.ca.gov;
Erin.Praher@coastal.ca.gov; info@peopleforponto.com

Re: Ponto Beach / Parks and Open Space Deficit

Dear Mayor Hall, Carlsbad City Council, and California Coastal Commission:

I am informed that there is a current 6.6 acre park deficit in Coastal Southwest quadrant of Carlsbad, (south of Palomar Airport Road and west of El Camino Real); that there is a 30 acre open-space deficit in Zone 9 (west of I-5 and south of Poinsettia) of the Growth Management Plan; that the City is not requiring developers to first look at non-residential reserve and parks in Planning Area F (the large, undeveloped area west of the railroad tracks, north of Avenida Encinas and south of Cape Rey Hotel); and most importantly, I am informed that the City Council is currently reviewing plans to build a high-density, residential community in Planning Area F, a location perfectly situated to remedy the above deficits.

Accordingly, I am requesting and making my position known that:

- ☒ I want the City of Carlsbad to build a park at Ponto to serve residents and visitors alike.
- ☒ I believe any and all development west of I-5 should be dependent on developers providing the required and currently missing 30 acres of open-space.
- ☒ I do not want high-density, residential development at Ponto.
- ☒ I do not consider the proposed Veteran's Park, located 6 miles from Ponto, a suitable alternative to a Coastal Park and open-space for Ponto / west of I-5.

☐ _____

I thank you for your consideration!

Sign: _____

Print Name: _____

Date: _____

Address: _____

Email to:

Matt.Hall@carlsbadca.gov; CityCouncil@carlsbadca.gov; gbuhr@coastal.ca.gov;
Erin.Prahler@coastal.ca.gov; info@peopleforponto.com

People for Ponto

Develop Ponto Right

Re: Ponto Beach / Parks and Open Space Deficit

Dear Mayor Hall, Carlsbad City Council, and California Coastal Commission:

I am informed that there is a current 6.6 acre park deficit in Coastal Southwest quadrant of Carlsbad, (south of Palomar Airport Road and west of El Camino Real); that there is a 30 acre open-space deficit in Zone 9 (west of I-5 and south of Poinsettia) of the Growth Management Plan; that the City is not requiring developers to first look at non-residential reserve and parks in Planning Area F (the large, undeveloped area west of the railroad tracks, north of Avenida Encinas and south of Cape Rey Hotel); and most importantly, I am informed that the City Council is currently reviewing plans to build a high-density, residential community in Planning Area F, a location perfectly situated to remedy the above deficits.

Accordingly, I am requesting and making my position known that:

- ☒ I want the City of Carlsbad to build a park at Ponto to serve residents and visitors alike.
- ☒ I believe any and all development west of I-5 should be dependent on developers providing the required and currently missing 30 acres of open-space.
- ☒ I do not want high-density, residential development at Ponto.
- ☒ I do not consider the proposed Veteran's Park, located 6 miles from Ponto, a suitable alternative to a Coastal Park and open-space for Ponto / west of I-5.

☐ _____

I thank you for your consideration!

Sign: _____

Print Name: _____

Date: _____

Address: _____

Email to:

Matt.Hall@carlsbadca.gov; CityCouncil@carlsbadca.gov; gbuhr@coastal.ca.gov;
Erin.Prahler@coastal.ca.gov; info@peopleforponto.com

People for Ponto

Develop Ponto Right

Re: Ponto Beach / Parks and Open Space Deficit

Dear Mayor Hall, Carlsbad City Council, and California Coastal Commission:

I am informed that there is a current 6.6 acre park deficit in Coastal Southwest quadrant of Carlsbad, (south of Palomar Airport Road and west of El Camino Real); that there is a 30 acre open-space deficit in Zone 9 (west of I-5 and south of Poinsettia) of the Growth Management Plan; that the City is not requiring developers to first look at non-residential reserve and parks in Planning Area F (the large, undeveloped area west of the railroad tracks, north of Avenida Encinas and south of Cape Rey Hotel); and most importantly, I am informed that the City Council is currently reviewing plans to build a high-density, residential community in Planning Area F, a location perfectly situated to remedy the above deficits.

Accordingly, I am requesting and making my position known that:

- ☒ I want the City of Carlsbad to build a park at Ponto to serve residents and visitors alike.
- ☒ I believe any and all development west of I-5 should be dependent on developers providing the required and currently missing 30 acres of open-space.
- ☒ I do not want high-density, residential development at Ponto.
- ☒ I do not consider the proposed Veteran's Park, located 6 miles from Ponto, a suitable alternative to a Coastal Park and open-space for Ponto / west of I-5.

☐ _____

I thank you for your consideration!

Sign: Diana Scott

Print Name: DIANA SCOTT

Date: 11-26-18

Address: Ft. Worth, TX

Email to:

Matt.Hall@carlsbadca.gov; CityCouncil@carlsbadca.gov; gbuhr@coastal.ca.gov;
Erin.Prahler@coastal.ca.gov; info@peopleforponto.com

Dear Mayor Hall, Carlsbad City Council and California Coastal Commission:

I am informed that:

- Carlsbad must consider on Planning Area F at Ponto the need for a public park at Ponto as part of the Draft Local Coastal Program Amendment.
- There is no public park at Ponto even though City Park Standards requires a minimum of 6.5 acres of parkland for Ponto.
- There is a current 6.6 acre park deficit in Coastal Southwest quadrant of Carlsbad, (south of Palomar Airport Road and west of El Camino Real).
- There are no Coastal Parks in all of South Carlsbad. 64,000 South Carlsbad citizens have no Coastal Park.
- Ponto is at the center of a larger 6-mile stretch of coastline in that has no Coastal Parks.
- Ponto has a city documented 30 acre open-space standard deficit that a Coastal Park would help resolve.
- And most importantly, I am informed that the City is currently ignoring these issues and in the Draft Local Coastal Program Amendment is proposing to eliminate the last opportunity to create a much-needed Coastal Park at Ponto.

Accordingly, I am making it known that:

- ☒ I want the Draft Local Coastal Program Amendment to provide for a Coastal Park at Ponto
- ☒ I want the City to provide a true Citizen-based Park Planning process for Ponto
- ☒ I want the City of Carlsbad to budget money in their capital improvement program to purchase Planning Area F and build a park at Ponto to serve residents and visitors alike.
- ☒ I want to preserve what little Coastal Open Space Carlsbad has remaining for future generations and our visitor industry.
- ☒ I am not in favor of future residential development at Ponto, but think this last small amount of vacant Coastal land should be reserved for Coastal Recreation.

☐

I request that my comments be put on record in the official public records for Planning Area F.

Thank you.

Sign: _____

Print Name: _____

Date: _____

City, State: _____

Matt.Hall@carlsbadca.gov; CityCouncil@carlsbadca.gov; Scott.Chadwick@carlsbadca.gov; Kyle.Lancaster@carlsbadca.gov; lisa.urbach@parks.ca.gov; Kathleen@carlsbad.org; mike.pacheco@carlsbadca.gov; gbuhr@coastal.ca.gov; cort.hitchens@coastal.ca.gov; Erin.Prahler@coastal.ca.gov; Don.Neu@carlsbadca.gov; Gary.Barberio@carlsbadca.gov; info@peopleforponto.com

☒ I want the City to provide a true Citizen-based Park Planning process for Ponto

☒ I want the City of Carlsbad to budget money in their capital improvement program to purchase Planning Area F and build a park at Ponto to serve residents and visitors alike.

☒ I want to preserve what little Coastal Open Space Carlsbad has remaining for future generations

Dear Mayor Hall, Carlsbad City Council and California Coastal Commission:

I am informed that:

- Carlsbad must consider on Planning Area F at Ponto the need for a public park at Ponto as part of the Draft Local Coastal Program Amendment.
- There is no public park at Ponto even though City Park Standards requires a minimum of 6.5 acres of parkland for Ponto.
- There is a current 6.6 acre park deficit in Coastal Southwest quadrant of Carlsbad, (south of Palomar Airport Road and west of El Camino Real).
- There are no Coastal Parks in all of South Carlsbad. 64,000 South Carlsbad citizens have no Coastal Park.
- Ponto is at the center of a larger 6-mile stretch of coastline in that has no Coastal Parks.
- Ponto has a city documented 30 acre open-space standard deficit that a Coastal Park would help resolve.
- And most importantly, I am informed that the City is currently ignoring these issues and in the Draft Local Coastal Program Amendment is proposing to eliminate the last opportunity to create a much-needed Coastal Park at Ponto.

Accordingly, I am making it known that:

- ☒ I want the Draft Local Coastal Program Amendment to provide for a Coastal Park at Ponto
- ☒ I want the City to provide a true Citizen-based Park Planning process for Ponto
- ☒ I want the City of Carlsbad to budget money in their capital improvement program to purchase Planning Area F and build a park at Ponto to serve residents and visitors alike.
- ☒ I want to preserve what little Coastal Open Space Carlsbad has remaining for future generations and our visitor industry.
- ☒ I am not in favor of future residential development at Ponto, but think this last small amount of vacant Coastal land should be reserved for Coastal Recreation.

☐

I request that my comments be put on record in the official public records for Planning Area F.

Thank you.

Sign: 

Print Name: ELISSA STONE

Date: JAN. 29, 2020

City, State: CARLSBAD, CA. 92011

MayorHall@carlsbadca.gov, CityCouncil@carlsbadca.gov; Scott.Chadwick@carlsbadca.gov, Kyle.Lancaster@carlsbadca.gov, lisa.urbach@parks.ca.gov, Kathleen@carlsbad.org, mike.pacheco@carlsbadca.gov, gbuhr@coastal.ca.gov, cort.hitchens@coastal.ca.gov, Erin.Prahler@coastal.ca.gov, Don.Neu@carlsbadca.gov, Gary.Barbano@carlsbadca.gov, info@peopleforponto.com

WE NEED A FRIENDLY PARK FOR PEOPLE
PEES AND CHILDREN

Dear Mayor Hall, Carlsbad City Council and California Coastal Commission:

I am informed that:

- Carlsbad must consider on Planning Area F at Ponto the need for a public park at Ponto as part of the Draft Local Coastal Program Amendment.
- There is no public park at Ponto even though City Park Standards requires a minimum of 6.5 acres of parkland for Ponto.
- There is a current 6.6 acre park deficit in Coastal Southwest quadrant of Carlsbad, (south of Palomar Airport Road and west of El Camino Real).
- There are no Coastal Parks in all of South Carlsbad. 64,000 South Carlsbad citizens have no Coastal Park.
- Ponto is at the center of a larger 6-mile stretch of coastline in that has no Coastal Parks.
- Ponto has a city documented 30 acre open-space standard deficit that a Coastal Park would help resolve.
- And most importantly, I am informed that the City is currently ignoring these issues and in the Draft Local Coastal Program Amendment is proposing to eliminate the last opportunity to create a much-needed Coastal Park at Ponto.

Accordingly, I am making it known that:

- ☒ I want the Draft Local Coastal Program Amendment to provide for a Coastal Park at Ponto
- ☒ I want the City to provide a true Citizen-based Park Planning process for Ponto
- ☒ I want the City of Carlsbad to budget money in their capital improvement program to purchase Planning Area F and build a park at Ponto to serve residents and visitors alike.
- ☒ I want to preserve what little Coastal Open Space Carlsbad has remaining for future generations and our visitor industry.
- ☒ I am not in favor of future residential development at Ponto, but think this last small amount of vacant Coastal land should be reserved for Coastal Recreation.

☐

I request that my comments be put on record in the official public records for Planning Area F.

Thank you.

Sign:

Susan Skladanek

Print Name:

Susan Skladanek

Date:

1-29-20

City, State:

Carlsbad, CA 92011

Mar.Hall@carlsbadca.gov, CityCouncil@carlsbadca.gov, Scott.Chadwick@carlsbadca.gov, Kyle.Lancaster@carlsbadca.gov, Lisa.Urbach@parks.ca.gov, Kathleen@carlsbad.org, mike.pacheco@carlsbadca.gov, gbuhr@coastal.ca.gov, cort.hitchens@coastal.ca.gov, Erin.Prahl@coastal.ca.gov, Don.Neu@carlsbadca.gov, Gary.Barbano@carlsbadca.gov, info@peopleforponto.com

Dear Mayor Hall, Carlsbad City Council and California Coastal Commission:

I am informed that:

- Carlsbad must consider on Planning Area F at Ponto the need for a public park at Ponto as part of the Draft Local Coastal Program Amendment.
- There is no public park at Ponto even though City Park Standards requires a minimum of 6.5 acres of parkland for Ponto.
- There is a current 6.6 acre park deficit in Coastal Southwest quadrant of Carlsbad, (south of Palomar Airport Road and west of El Camino Real).
- There are no Coastal Parks in all of South Carlsbad. 64,000 South Carlsbad citizens have no Coastal Park.
- Ponto is at the center of a larger 6-mile stretch of coastline in that has no Coastal Parks.
- Ponto has a city documented 30 acre open-space standard deficit that a Coastal Park would help resolve.
- And most importantly, I am informed that the City is currently ignoring these issues and in the Draft Local Coastal Program Amendment is proposing to eliminate the last opportunity to create a much-needed Coastal Park at Ponto.

Accordingly, I am making it known that:

- ☒ I want the Draft Local Coastal Program Amendment to provide for a Coastal Park at Ponto
- ☒ I want the City to provide a true Citizen-based Park Planning process for Ponto
- ☒ I want the City of Carlsbad to budget money in their capital improvement program to purchase Planning Area F and build a park at Ponto to serve residents and visitors alike.
- ☒ I want to preserve what little Coastal Open Space Carlsbad has remaining for future generations and our visitor industry.
- ☒ I am **not** in favor of future residential development at Ponto, but think this last small amount of vacant Coastal land should be reserved for Coastal Recreation.

☐ _____

I request that my comments be put on record in the official public records for Planning Area F.

Thank you.

Sign: _____

Print Name: _____

Date: _____

City, State: _____

Matt.Hall@carlsbadca.gov; CityCouncil@carlsbadca.gov; Scott.Chadwick@carlsbadca.gov; Kyle.Lancaster@carlsbadca.gov; lisa.urbach@parks.ca.gov; Kathleen@carlsbad.org; mike.pacheco@carlsbadca.gov; gbuhr@coastal.ca.gov; cort.hitchens@coastal.ca.gov; Erin.Prahler@coastal.ca.gov; Don.Neu@carlsbadca.gov; Gary.Barberio@carlsbadca.gov; info@peopleforponto.com

Dear Mayor Hall, Carlsbad City Council and California Coastal Commission:

I am informed that:

- Carlsbad must consider on Planning Area F at Ponto the need for a public park at Ponto as part of the Draft Local Coastal Program Amendment.
- There is no public park at Ponto even though City Park Standards requires a minimum of 6.5 acres of parkland for Ponto.
- There is a current 6.6 acre park deficit in Coastal Southwest quadrant of Carlsbad, (south of Palomar Airport Road and west of El Camino Real).
- There are no Coastal Parks in all of South Carlsbad. 64,000 South Carlsbad citizens have no Coastal Park.
- Ponto is at the center of a larger 6-mile stretch of coastline in that has no Coastal Parks.
- Ponto has a city documented 30 acre open-space standard deficit that a Coastal Park would help resolve.
- And most importantly, I am informed that the City is currently ignoring these issues and in the Draft Local Coastal Program Amendment is proposing to eliminate the last opportunity to create a much-needed Coastal Park at Ponto.

Accordingly, I am making it known that:

- ☒ I want the Draft Local Coastal Program Amendment to provide for a Coastal Park at Ponto
- ☒ I want the City to provide a true Citizen-based Park Planning process for Ponto
- ☒ I want the City of Carlsbad to budget money in their capital improvement program to purchase Planning Area F and build a park at Ponto to serve residents and visitors alike.
- ☒ I want to preserve what little Coastal Open Space Carlsbad has remaining for future generations and our visitor industry.
- ☒ I am not in favor of future residential development at Ponto, but think this last small amount of vacant Coastal land should be reserved for Coastal Recreation.

☐ _____

I request that my comments be put on record in the official public records for Planning Area F.

Thank you.

Sign:

Annik Sybrandy

Print Name:

Annik Sybrandy

Date:

1-29-20

City, State:

Carlsbad CA

Matt.Hall@carlsbadca.gov, CityCouncil@carlsbadca.gov, Scott.Chadwick@carlsbadca.gov, Kyle.Lancaster@carlsbadca.gov, lisa.urbach@parks.ca.gov, Kathleen@carlsbad.org, mike.pacheco@carlsbadca.gov, gbuhr@coastal.ca.gov, cort.hitchens@coastal.ca.gov, Erin.Prahl@coastal.ca.gov, Don.Neu@carlsbadca.gov, Gary.Barbero@carlsbadca.gov, info@peopleforponto.com

Dear Mayor Hall, Carlsbad City Council and California Coastal Commission:

I am informed that:

- Carlsbad must consider on Planning Area F at Ponto the need for a public park at Ponto as part of the Draft Local Coastal Program Amendment.
- There is no public park at Ponto even though City Park Standards requires a minimum of 6.5 acres of parkland for Ponto.
- There is a current 6.6 acre park deficit in Coastal Southwest quadrant of Carlsbad, (south of Palomar Airport Road and west of El Camino Real).
- There are no Coastal Parks in all of South Carlsbad. 64,000 South Carlsbad citizens have no Coastal Park.
- Ponto is at the center of a larger 6-mile stretch of coastline in that has no Coastal Parks.
- Ponto has a city documented 30 acre open-space standard deficit that a Coastal Park would help resolve.
- And most importantly, I am informed that the City is currently ignoring these issues and in the Draft Local Coastal Program Amendment is proposing to eliminate the last opportunity to create a much-needed Coastal Park at Ponto.

Accordingly, I am making it known that:

- ☒ I want the Draft Local Coastal Program Amendment to provide for a Coastal Park at Ponto
- ☒ I want the City to provide a true Citizen-based Park Planning process for Ponto
- ☒ I want the City of Carlsbad to budget money in their capital improvement program to purchase Planning Area F and build a park at Ponto to serve residents and visitors alike.
- ☒ I want to preserve what little Coastal Open Space Carlsbad has remaining for future generations and our visitor industry.
- ☒ I am **not** in favor of future residential development at Ponto, but think this last small amount of vacant Coastal land should be reserved for Coastal Recreation.

☐

I request that my comments be put on record in the official public records for Planning Area F.

Thank you.

Sign:

Tristin Stutz

Print Name:

TRISTIN STUTZ

Date:

1-29-20

City, State:

CARLSBAD CA

Matt Hall@carlsbadca.gov; CityCouncil@carlsbadca.gov; Scott Chadwick@carlsbadca.gov; Kyle Lancaster@carlsbadca.gov; Lisa Urbach@parks.ca.gov; Kathleen@carlsbad.org; mike.pacheco@carlsbadca.gov; gbuhr@coastal.ca.gov; cort.mitchens@coastal.ca.gov; Erin.Prahler@coastal.ca.gov; Don Neu@carlsbadca.gov; Gary.Barberio@carlsbadca.gov; info@peopleforponto.com

Dear Mayor Hall, Carlsbad City Council and California Coastal Commission:

I am informed that:

- Carlsbad must consider on Planning Area F at Ponto the need for a public park at Ponto as part of the Draft Local Coastal Program Amendment.
- There is no public park at Ponto even though City Park Standards requires a minimum of 6.5 acres of parkland for Ponto.
- There is a current 6.6 acre park deficit in Coastal Southwest quadrant of Carlsbad, (south of Palomar Airport Road and west of El Camino Real).
- There are no Coastal Parks in all of South Carlsbad. 64,000 South Carlsbad citizens have no Coastal Park.
- Ponto is at the center of a larger 6-mile stretch of coastline in that has no Coastal Parks.
- Ponto has a city documented 30 acre open-space standard deficit that a Coastal Park would help resolve.
- And most importantly, I am informed that the City is currently ignoring these issues and in the Draft Local Coastal Program Amendment is proposing to eliminate the last opportunity to create a much-needed Coastal Park at Ponto.

Accordingly, I am making it known that:

- ☒ I want the Draft Local Coastal Program Amendment to provide for a Coastal Park at Ponto
- ☒ I want the City to provide a true Citizen-based Park Planning process for Ponto
- ☒ I want the City of Carlsbad to budget money in their capital improvement program to purchase Planning Area F and build a park at Ponto to serve residents and visitors alike.
- ☒ I want to preserve what little Coastal Open Space Carlsbad has remaining for future generations and our visitor industry.
- ☒ I am not in favor of future residential development at Ponto, but think this last small amount of vacant Coastal land should be reserved for Coastal Recreation.

☐ _____

I request that my comments be put on record in the official public records for Planning Area F.

Thank you.

Sign: _____

Print Name: _____

Date: _____

City, State: _____

Matt.Hall@carlsbadca.gov; CityCouncil@carlsbadca.gov; Scott.Chadwick@carlsbadca.gov; Kyle.Lancaster@carlsbadca.gov; lisa.urbach@parks.ca.gov; Kathleen@carlsbad.org; mike.pacheco@carlsbadca.gov; gbuhr@coastal.ca.gov; cort.hitchens@coastal.ca.gov; Erin.Prahler@coastal.ca.gov; Don.Neu@carlsbadca.gov; Gary.Barberio@carlsbadca.gov; info@peopleforponto.com

Dear Mayor Hall, Carlsbad City Council and California Coastal Commission:

I am informed that:

- Carlsbad must consider on Planning Area F at Ponto the need for a public park at Ponto as part of the Draft Local Coastal Program Amendment.
- There is no public park at Ponto even though City Park Standards requires a minimum of 6.5 acres of parkland for Ponto.
- There is a current 6.6 acre park deficit in Coastal Southwest quadrant of Carlsbad, (south of Palomar Airport Road and west of El Camino Real).
- There are no Coastal Parks in all of South Carlsbad. 64,000 South Carlsbad citizens have no Coastal Park.
- Ponto is at the center of a larger 6-mile stretch of coastline in that has no Coastal Parks.
- Ponto has a city documented 30 acre open-space standard deficit that a Coastal Park would help resolve.
- And most importantly, I am informed that the City is currently ignoring these issues and in the Draft Local Coastal Program Amendment is proposing to eliminate the last opportunity to create a much-needed Coastal Park at Ponto.

Accordingly, I am making it known that:

- ☒ I want the Draft Local Coastal Program Amendment to provide for a Coastal Park at Ponto
- ☒ I want the City to provide a true Citizen-based Park Planning process for Ponto
- ☒ I want the City of Carlsbad to budget money in their capital improvement program to purchase Planning Area F and build a park at Ponto to serve residents and visitors alike.
- ☒ I want to preserve what little Coastal Open Space Carlsbad has remaining for future generations and our visitor industry.
- ☒ I am not in favor of future residential development at Ponto, but think this last small amount of vacant Coastal land should be reserved for Coastal Recreation.

☐ _____

I request that my comments be put on record in the official public records for Planning Area F.

Thank you.

Sign: _____

Print Name: _____

Date: _____

City, State: _____

Matt Hall@carlsbadca.gov; CityCouncil@carlsbadca.gov; Scott.Chadwick@carlsbadca.gov; Kyle.Lancaster@carlsbadca.gov; lisa.urbach@parks.ca.gov; Kathleen@carlsbad.org; mike.pacheco@carlsbadca.gov; gbuhr@coastal.ca.gov; cort.hitchens@coastal.ca.gov; Erin.Prahler@coastal.ca.gov; Don.Neu@carlsbadca.gov; Gary.Barbero@carlsbadca.gov; info@peopleforponto.com

People for Ponto

UNIVERSITY OF CALIFORNIA, CARLSBAD

Re: Ponto Beach / Parks and Open Space Deficit

Dear Mayor Hall, Carlsbad City Council and California Coastal Commission:

I am informed that there is a current 6.6 acre park deficit in Coastal Southwest quadrant of Carlsbad, (south of Palomar Airport Road and west of El Camino Real); that there is a 30 acre open-space deficit in Zone 9 (west of I-5 and south of Poinsettia) of the Growth Management Plan; that the City is not requiring developers to first look at non-residential reserve and parks in Planning Area F (the large, undeveloped area west of the railroad tracks, north of Avenida Encinas and south of Cape Rey Hotel); and most importantly, I am informed that the City Council is currently reviewing plans to build a high-density, residential community in Planning Area F, a location perfectly situated to remedy the above deficits.

Accordingly, I am requesting and making my position known that:

☒ I want the City of Carlsbad to build a park at Ponto to serve residents and visitors alike.

☒ I believe any and all development west of I-5 should be dependent on developers providing the required and currently missing 30 acres of open-space.


☒ I do not want high-density, residential development at Ponto.

☒ I do not consider the proposed Veteran's Park, located 6 miles from Ponto, a suitable alternative to a Coastal Park and open-space for Ponto / west of I-5

☒ _____

Thank you for your consideration!

Sign:



Print Name:

PAUL ST. BARLETT

Date:

10-6-18

Address:

7386 SENFATER PL
CARLSBAD

Re: Ponto Beach / Parks and Open Space Deficit

Dear Mayor Hall, Carlsbad City Council, and California Coastal Commission:

I am informed that there is a current 6.6 acre park deficit in Coastal Southwest quadrant of Carlsbad, (south of Palomar Airport Road and west of El Camino Real); that there is a 30 acre open-space deficit in Zone 9 (west of I-5 and south of Poinsettia) of the Growth Management Plan; that the City is not requiring developers to first look at non-residential reserve and parks in Planning Area F (the large, undeveloped area west of the railroad tracks, north of Avenida Encinas and south of Cape Rey Hotel); and most importantly, I am informed that the City Council is currently reviewing plans to build a high-density, residential community in Planning Area F, a location perfectly situated to remedy the above deficits.

Accordingly, I am requesting and making my position known that:

- ☒ I want the City of Carlsbad to build a park at Ponto to serve residents and visitors alike.
- ☒ I believe any and all development west of I-5 should be dependent on developers providing the required and currently missing 30 acres of open-space.
- ☒ I do not want high-density, residential development at Ponto.
- ☒ I do not consider the proposed Veteran's Park, located 6 miles from Ponto, a suitable alternative to a Coastal Park and open-space for Ponto / west of I-5.
- ☒ _____

I thank you for your consideration!

Sign:

Print Name:

Date:

Address:

Miriam Tatikian
Miriam Tatikian
10/21/18
7453 Magellan St
Carlsbad, CA 92011

Email to:

Matt.Hall@carlsbadca.gov; CityCouncil@carlsbadca.gov; gbuhr@coastal.ca.gov;
Erin.Prahler@coastal.ca.gov; info@peopleforponto.com

Re: Land Opportunity to Correct the Parks and Open Space Deficit at Ponto

Dear Mayor Hall, Carlsbad City Council, and California Coastal Commission:

I am informed that:

- 1) There is a current 6.6-acre park deficit in the Coastal Southwest quadrant of Carlsbad (south of Palomar Airport Road and west of El Camino Real), and that there are no Coastal Parks in all South Carlsbad and for a 4-6-mile section of San Diego County's coastline.
- 2) There is a 30-acre open-space deficit in Zone 9 (Ponto area - west of I-5 and south of Poinsettia).
- 3) The State and City of Carlsbad's Local Coastal Program (LCP) require that Planning Area F at Ponto (the 11-acre undeveloped area west of the railroad tracks, north of Avenida Encinas and south of Cape Rey Hotel) be considered as a public park for the benefit of Carlsbad residents and visitors.
- 4) And most importantly, I am informed that the 11-acre Planning Area F is NOW available for purchase.

Accordingly, I am making it known that:

- ☒ I want the City of Carlsbad to budget money in their capital improvement program to purchase Planning Area F and build a park at Ponto to serve residents and visitors alike.
- ☒ I want to preserve what little Coastal Open Space Carlsbad has remaining for future generations and our visitor industry.
- ☒ I am not in favor of future residential development at Ponto.
- ☐

I request that my comments be put on record in the official public records for Planning Area F.

Thank you.

Sign:

Print Name:

Date:

Address:

Tiffaney Tregellas
Tiffaney Tregellas
10/26/19
CA

Email to: Matt.Hall@carlsbadca.gov; CityCouncil@carlsbadca.gov; Scott.Chadwick@carlsbadca.gov; Kyle.Lancaster@carlsbadca.gov; lisa.urbach@parks.ca.gov; Kathleen@carlsbad.org; mike.pacheco@carlsbadca.gov; gbuhr@coastal.ca.gov; cort.hitchens@coastal.ca.gov; Erin.Prahler@coastal.ca.gov; Don.Neu@carlsbadca.gov; Gary.Barberio@carlsbadca.gov; info@peopleforponto.com

People for Ponto

Local Coastal Program

Dear Mayor Hall, Carlsbad City Council and California Coastal Commission:

I am informed that:

- Carlsbad must consider on Planning Area F at Ponto the need for a public park at Ponto as part of the Draft Local Coastal Program Amendment.
- There is no public park at Ponto even though City Park Standards requires a minimum of 6.5 acres of parkland for Ponto.
- There is a current 6.6 acre park deficit in Coastal Southwest quadrant of Carlsbad, (south of Palomar Airport Road and west of El Camino Real).
- There are no Coastal Parks in all of South Carlsbad. 64,000 South Carlsbad citizens have no Coastal Park.
- Ponto is at the center of a larger 6-mile stretch of coastline in that has no Coastal Parks.
- Ponto has a city documented 30 acre open-space standard deficit that a Coastal Park would help resolve.
- And most importantly, I am informed that the City is currently ignoring these issues and in the Draft Local Coastal Program Amendment is proposing to eliminate the last opportunity to create a much-needed Coastal Park at Ponto.

Accordingly, I am making it known that:

- ☒ I want the Draft Local Coastal Program Amendment to provide for a Coastal Park at Ponto
- ☒ I want the City to provide a true Citizen-based Park Planning process for Ponto
- ☒ I want the City of Carlsbad to budget money in their capital improvement program to purchase Planning Area F and build a park at Ponto to serve residents and visitors alike.
- ☒ I want to preserve what little Coastal Open Space Carlsbad has remaining for future generations and our visitor industry.
- ☒ I am **not** in favor of future residential development at Ponto, but think this last small amount of vacant Coastal land should be reserved for Coastal Recreation.

☐ _____

I request that my comments be put on record in the official public records for Planning Area F.


Thank you.

Sign:

Print Name:

Date:

City, State:


JEAN Taylor
1/28/20
Newark DE 19711

People for Ponto

Develop Ponto Right

Dear Mayor Hall, Carlsbad City Council and California Coastal Commission:

I am informed that:

- Carlsbad must consider on Planning Area F at Ponto the need for a public park at Ponto as part of the Draft Local Coastal Program Amendment.
- There is no public park at Ponto even though City Park Standards requires a minimum of 6.5 acres of parkland for Ponto.
- There is a current 6.6 acre park deficit in Coastal Southwest quadrant of Carlsbad, (south of Palomar Airport Road and west of El Camino Real).
- There are no Coastal Parks in all of South Carlsbad. 64,000 South Carlsbad citizens have no Coastal Park.
- Ponto is at the center of a larger 6-mile stretch of coastline in that has no Coastal Parks.
- Ponto has a city documented 30 acre open-space standard deficit that a Coastal Park would help resolve.
- And most importantly, I am informed that the City is currently ignoring these issues and in the Draft Local Coastal Program Amendment is proposing to eliminate the last opportunity to create a much-needed Coastal Park at Ponto.

Accordingly, I am making it known that:


- ☒ I want the Draft Local Coastal Program Amendment to provide for a Coastal Park at Ponto
- ☒ I want the City to provide a true Citizen-based Park Planning process for Ponto
- ☒ I want the City of Carlsbad to budget money in their capital improvement program to purchase Planning Area F and build a park at Ponto to serve residents and visitors alike.
- ☒ I want to preserve what little Coastal Open Space Carlsbad has remaining for future generations and our visitor industry.
- ☒ I am **not** in favor of future residential development at Ponto, but think this last small amount of vacant Coastal land should be reserved for Coastal Recreation.

☐

I request that my comments be put on record in the official public records for Planning Area F.

Thank you.

Sign:



Print Name:

Ivan Tkachenko

Date:

1/28/2020

City, State:

Carlsbad, CA

Re: Ponto Beach / Parks and Open Space Deficit

Dear Mayor Hall, Carlsbad City Council and California Coastal Commission:

I am informed that there is a current 6.6 acre park deficit in Coastal Southwest quadrant of Carlsbad, (south of Palomar Airport Road and west of El Camino Real); that there is a 30 acre open-space deficit in Zone 9 (west of I-5 and south of Poinsettia) of the Growth Management Plan; that the City is not requiring developers to first look at non-residential reserve and parks in Planning Area F (the large, undeveloped area west of the railroad tracks, north of Avenida Encinas and south of Cape Rey Hotel); and most importantly, I am informed that the City Council is currently reviewing plans to build a high-density, residential community in Planning Area F, a location perfectly situated to remedy the above deficits.

Accordingly, I am requesting and making my position known that:

- ☒ I want the City of Carlsbad to build a park at Ponto to serve residents and visitors alike.
- ☐ I believe any and all development west of I-5 should be dependent on developers providing the required and currently missing 30 acres of open-space.
- ☒ I do not want high-density, residential development at Ponto.
- ☒ I do not consider the proposed Veteran's Park, located 6 miles from Ponto, a suitable alternative to a Coastal Park and open-space for Ponto / west of I-5

☐ _____

Thank you for your consideration!

Sign: 

Print Name:

BRIAN V TURNER

Date:

10/15/18

Address:

7943 SITIC VAREAL
CARLSBAD, CA
92009

People for Ponto

Re: Land Opportunity to Correct the Parks and Open Space Deficit at Ponto

Dear Mayor Hall, Carlsbad City Council, and California Coastal Commission:

I am informed that:

- 1) There is a current 6.6-acre park deficit in the Coastal Southwest quadrant of Carlsbad (south of Palomar Airport Road and west of El Camino Real), and that there are no Coastal Parks in all South Carlsbad and for a 4-6-mile section of San Diego County's coastline.
- 2) There is a 30-acre open-space deficit in Zone 9 (Ponto area - west of I-5 and south of Poinsettia).
- 3) The State and City of Carlsbad's Local Coastal Program (LCP) require that Planning Area F at Ponto (the 11-acre undeveloped area west of the railroad tracks, north of Avenida Encinas and south of Cape Rey Hotel) be considered as a public park for the benefit of Carlsbad residents and visitors.
- 4) And most importantly, I am informed that the 11-acre Planning Area F is NOW available for purchase.

Accordingly, I am making it known that:

- ☐ I want the City of Carlsbad to budget money in their capital improvement program to purchase Planning Area F and build a park at Ponto to serve residents and visitors alike.
- ☒ I want to preserve what little Coastal Open Space Carlsbad has remaining for future generations and our visitor industry.
- ☐ I am not in favor of future residential development at Ponto.
- ☐ _____

I request that my comments be put on record in the official public records for Planning Area F.

Thank you.

Sign: _____

Print Name: _____

Date: _____

Address: _____

Email to: Matt.Hall@carlsbadca.gov; CityCouncil@carlsbadca.gov; Scott.Chadwick@carlsbadca.gov; Kyle.Lancaster@carlsbadca.gov; lisa.urbach@parks.ca.gov; Kathleen@carlsbad.org; mike.pacheco@carlsbadca.gov; gbuhr@coastal.ca.gov; cort.hitchens@coastal.ca.gov; Erin.Prahler@coastal.ca.gov; Don.Neu@carlsbadca.gov; Gary.Barberio@carlsbadca.gov; info@peopleforponto.com

Re: Land Opportunity to Correct the Parks and Open Space Deficit at Ponto

Dear Mayor Hall, Carlsbad City Council, and California Coastal Commission:

I am informed that:

- 1) There is a current 6.6-acre park deficit in the Coastal Southwest quadrant of Carlsbad (south of Palomar Airport Road and west of El Camino Real), and that there are no Coastal Parks in all South Carlsbad and for a 4-6-mile section of San Diego County's coastline.
- 2) There is a 30-acre open-space deficit in Zone 9 (Ponto area - west of I-5 and south of Poinsettia).
- 3) The State and City of Carlsbad's Local Coastal Program (LCP) require that Planning Area F at Ponto (the 11-acre undeveloped area west of the railroad tracks, north of Avenida Encinas and south of Cape Rey Hotel) be considered as a public park for the benefit of Carlsbad residents and visitors.
- 4) And most importantly, I am informed that the 11-acre Planning Area F is NOW available for purchase.

Accordingly, I am making it known that:

- ☒ I want the City of Carlsbad to budget money in their capital improvement program to purchase Planning Area F and build a park at Ponto to serve residents and visitors alike.
- ☒ I want to preserve what little Coastal Open Space Carlsbad has remaining for future generations and our visitor industry.
- ☒ I am not in favor of future residential development at Ponto.

☐ _____

I request that my comments be put on record in the official public records for Planning Area F.


Thank you.

Sign: _____

Print Name: _____

Date: _____

Address: _____


Tiffany Thurnstrom
10/26
CA

Email to: Matt.Hall@carlsbadca.gov; CityCouncil@carlsbadca.gov; Scott.Chadwick@carlsbadca.gov;
Kyle.Lancaster@carlsbadca.gov; lisa.urbach@parks.ca.gov; Kathleen@carlsbad.org; mike.pacheco@carlsbadca.gov;
gbuhr@coastal.ca.gov; cort.hitchens@coastal.ca.gov; Erin.Prahler@coastal.ca.gov; info@peopleforponto.com

People for Ponto

Re: Land Opportunity to Correct the Parks and Open Space Deficit at Ponto

Dear Mayor Hall, Carlsbad City Council, and California Coastal Commission:

I am informed that:

- 1) There is a current 6.6-acre park deficit in the Coastal Southwest quadrant of Carlsbad (south of Palomar Airport Road and west of El Camino Real), and that there are no Coastal Parks in all South Carlsbad and for a 4-6-mile section of San Diego County's coastline.
- 2) There is a 30-acre open-space deficit in Zone 9 (Ponto area - west of I-5 and south of Poinsettia).
- 3) The State and City of Carlsbad's Local Coastal Program (LCP) require that Planning Area F at Ponto (the 11-acre undeveloped area west of the railroad tracks, north of Avenida Encinas and south of Cape Rey Hotel) be considered as a public park for the benefit of Carlsbad residents and visitors.
- 4) And most importantly, I am informed that the 11-acre Planning Area F is NOW available for purchase.

Accordingly, I am making it known that:

- ☒ I want the City of Carlsbad to budget money in their capital improvement program to purchase Planning Area F and build a park at Ponto to serve residents and visitors alike.
- ☒ I want to preserve what little Coastal Open Space Carlsbad has remaining for future generations and our visitor industry.
- ☒ I am not in favor of future residential development at Ponto.
- ☐ _____

I request that my comments be put on record in the official public records for Planning Area F.


Thank you.

Sign: _____

Print Name: _____

Date: _____

Address: _____


Steven Town
10-26-19
7344 Bonadeo Dr
Carlsbad CA 92014

Email to: Matt.Hall@carlsbadca.gov; CityCouncil@carlsbadca.gov; Scott.Chadwick@carlsbadca.gov; Kyle.Lancaster@carlsbadca.gov; lisa.urbach@parks.ca.gov; Kathleen@carlsbad.org; mike.pacheco@carlsbadca.gov; gbuhr@coastal.ca.gov; cort.hitchens@coastal.ca.gov; Erin.Prahler@coastal.ca.gov; Don.Neu@carlsbadca.gov; Gary.Barberio@carlsbadca.gov; info@peopleforponto.com

Re: Land Opportunity to Correct the Parks and Open Space Deficit at Ponto

Dear Mayor Hall, Carlsbad City Council, and California Coastal Commission:

I am informed that:

- 1) There is a current 6.6-acre park deficit in the Coastal Southwest quadrant of Carlsbad (south of Palomar Airport Road and west of El Camino Real), and that there are no Coastal Parks in all South Carlsbad and for a 4-6-mile section of San Diego County's coastline.
- 2) There is a 30-acre open-space deficit in Zone 9 (Ponto area - west of I-5 and south of Poinsettia).
- 3) The State and City of Carlsbad's Local Coastal Program (LCP) require that Planning Area F at Ponto (the 11-acre undeveloped area west of the railroad tracks, north of Avenida Encinas and south of Cape Rey Hotel) be considered as a public park for the benefit of Carlsbad residents and visitors.
- 4) And most importantly, I am informed that the 11-acre Planning Area F is NOW available for purchase.

Accordingly, I am making it known that:

- ☐ I want the City of Carlsbad to budget money in their capital improvement program to purchase Planning Area F and build a park at Ponto to serve residents and visitors alike.
- ☒ I want to preserve what little Coastal Open Space Carlsbad has remaining for future generations and our visitor industry.
- ☒ I am not in favor of future residential development at Ponto.
- ☐ _____

I request that my comments be put on record in the official public records for Planning Area F.

Thank you.

Sign: _____

Print Name: Jeff Tall

Date: 10/3/19

Address: 6852 Shoreline

Email to: Matt.Hall@carlsbadca.gov; CityCouncil@carlsbadca.gov; Scott.Chadwick@carlsbadca.gov; Kyle.Lancaster@carlsbadca.gov; lisa.urbach@parks.ca.gov; Kathleen@carlsbad.org; mike.pacheco@carlsbadca.gov; gbuhr@coastal.ca.gov; cort.hitchens@coastal.ca.gov; Erin.Prahler@coastal.ca.gov; info@peopleforponto.com

Re: Land Opportunity to Correct the Parks and Open Space Deficit at Ponto

Dear Mayor Hall, Carlsbad City Council, and California Coastal Commission:

I am informed that:

- 1) There is a current 6.6-acre park deficit in the Coastal Southwest quadrant of Carlsbad (south of Palomar Airport Road and west of El Camino Real), and that there are no Coastal Parks in all South Carlsbad and for a 4-6-mile section of San Diego County's coastline.
- 2) There is a 30-acre open-space deficit in Zone 9 (Ponto area - west of I-5 and south of Poinsettia).
- 3) The State and City of Carlsbad's Local Coastal Program (LCP) require that Planning Area F at Ponto (the 11-acre undeveloped area west of the railroad tracks, north of Avenida Encinas and south of Cape Rey Hotel) be considered as a public park for the benefit of Carlsbad residents and visitors.
- 4) And most importantly, I am informed that the 11-acre Planning Area F is NOW available for purchase.


Accordingly, I am making it known that:

- ☒ I want the City of Carlsbad to budget money in their capital improvement program to purchase Planning Area F and build a park at Ponto to serve residents and visitors alike.
- ☒ I want to preserve what little Coastal Open Space Carlsbad has remaining for future generations and our visitor industry.
- ☒ I am not in favor of future residential development at Ponto.
- ☐ _____

I request that my comments be put on record in the official public records for Planning Area F.

Thank you.

Sign:



Print Name:

Alexandra Thrash

Date:

10/26/19

Address:

19378 Spirit Trail
Perris CA

Email to: Matt.Hall@carlsbadca.gov; CityCouncil@carlsbadca.gov; Scott.Chadwick@carlsbadca.gov;
Kyle.Lancaster@carlsbadca.gov; lisa.urbach@parks.ca.gov; Kathleen@carlsbad.org; mike.pacheco@carlsbadca.gov;
gbuhr@coastal.ca.gov; cort.hitchens@coastal.ca.gov; Erin.Prahler@coastal.ca.gov; info@peopleforponto.com

People for Ponto

Office of Ponto Rights

Re: Ponto Beach / Parks and Open Space Deficit

Dear Mayor Hall, Carlsbad City Council and California Coastal Commission:

I am informed that there is a current 6.6 acre park deficit in Coastal Southwest quadrant of Carlsbad, (south of Palomar Airport Road and west of El Camino Real); that there is a 30 acre open-space deficit in Zone 9 (west of I-5 and south of Poinsettia) of the Growth Management Plan; that the City is not requiring developers to first look at non-residential reserve and parks in Planning Area F (the large, undeveloped area west of the railroad tracks, north of Avenida Encinas and south of Cape Rey Hotel); and most importantly, I am informed that the City Council is currently reviewing plans to build a high-density, residential community in Planning Area F, a location perfectly situated to remedy the above deficits.

Accordingly, I am requesting and making my position known that:

- ☒ I want the City of Carlsbad to build a park at Ponto to serve residents and visitors alike.
- ☒ I believe any and all development west of I-5 should be dependent on developers providing the required and currently missing 30 acres of open-space.
- ☒ I do not want high-density, residential development at Ponto.
- ☒ I do not consider the proposed Veteran's Park, located 6 miles from Ponto, a suitable alternative to a Coastal Park and open-space for Ponto / west of I-5
- ☒ _____

Thank you for your consideration!

Sign: _____

Print Name: _____

Date: _____

Address: _____

Deb Taylor

Deb Taylor

10/7/18

620 Marlin Ln.

Carlsbad, CA 92011

People for Ponto

Develop Ponto Right

Re: Ponto Beach / Parks and Open Space Deficit

Dear Mayor Hall, Carlsbad City Council and California Coastal Commission:

I am informed that there is a current 6.6 acre park deficit in Coastal Southwest quadrant of Carlsbad, (south of Palomar Airport Road and west of El Camino Real); that there is a 30 acre open-space deficit in Zone 9 (west of I-5 and south of Poinsettia) of the Growth Management Plan; that the City is not requiring developers to first look at non-residential reserve and parks in Planning Area F (the large, undeveloped area west of the railroad tracks, north of Avenida Encinas and south of Cape Rey Hotel); and most importantly, I am informed that the City Council is currently reviewing plans to build a high-density, residential community in Planning Area F, a location perfectly situated to remedy the above deficits.

Accordingly, I am requesting and making my position known that:

- ☒ I want the City of Carlsbad to build a park at Ponto to serve residents and visitors alike.
- ☒ I believe any and all development west of I-5 should be dependent on developers providing the required and currently missing 30 acres of open-space.
- ☒ I do not want high-density, residential development at Ponto.
- ☒ I do not consider the proposed Veteran's Park, located 6 miles from Ponto, a suitable alternative to a Coastal Park and open-space for Ponto / west of I-5

☒ congestion on Avenida Encinas is
troublesome to me. I walk my dogs
along there and can not imagine more
traffic. Would be safe!
(x) Quality of Life !!

Thank you for your consideration!

Sign:

Print Name:

Date:

Address:

Barbara A. Ironowsky
Barbara A. Ironowsky
10-4-2018
7315 San Benito
Carlsbad, Ca 92011

People for Ponto
Ponto Beach / Parks and Open Space Deficit

Re: Ponto Beach / Parks and Open Space Deficit

Dear Mayor Hall, Carlsbad City Council and California Coastal Commission:

I am informed that there is a current 6.6 acre park deficit in Coastal Southwest quadrant of Carlsbad, (south of Palomar Airport Road and west of El Camino Real); that there is a 30 acre open-space deficit in Zone 9 (west of I-5 and south of Poinsettia) of the Growth Management Plan; that the City is not requiring developers to first look at non-residential reserve and parks in Planning Area F (the large, undeveloped area west of the railroad tracks, north of Avenida Encinas and south of Cape Rey Hotel); and most importantly, I am informed that the City Council is currently reviewing plans to build a high-density, residential community in Planning Area F, a location perfectly situated to remedy the above deficits.

Accordingly, I am requesting and making my position known that:

- ☒ I want the City of Carlsbad to build a park at Ponto to serve residents and visitors alike.
- ☒ I believe any and all development west of I-5 should be dependent on developers providing the required and currently missing 30 acres of open-space.
- ☒ I do not want high-density, residential development at Ponto.
- ☒ I do not consider the proposed Veteran's Park, located 6 miles from Ponto, a suitable alternative to a Coastal Park and open-space for Ponto / west of I-5

☐

Thank you for your consideration!

Sign:

A. Tatikian

Print Name:

ARAM TATIKIAN

Date:

10-19-2019

Address:

7451 Magellan St
Carlsbad, Ca. 92011

People for Ponto

Reclaim Ponto Right

Re: Ponto Beach / Parks and Open Space Deficit

Dear Mayor Hall, Carlsbad City Council, and California Coastal Commission:

I am informed that there is a current 6.6 acre park deficit in Coastal Southwest quadrant of Carlsbad, (south of Palomar Airport Road and west of El Camino Real); that there is a 30 acre open-space deficit in Zone 9 (west of I-5 and south of Poinsettia) of the Growth Management Plan; that the City is not requiring developers to first look at non-residential reserve and parks in Planning Area F (the large, undeveloped area west of the railroad tracks, north of Avenida Encinas and south of Cape Rey Hotel); and most importantly, I am informed that the City Council is currently reviewing plans to build a high-density, residential community in Planning Area F, a location perfectly situated to remedy the above deficits.

Accordingly, I am requesting and making my position known that:

- ☒ I want the City of Carlsbad to build a park at Ponto to serve residents and visitors alike.
- ☒ I believe any and all development west of I-5 should be dependent on developers providing the required and currently missing 30 acres of open-space.
- ☒ I do not want high-density, residential development at Ponto.
- ☒ I do not consider the proposed Veteran's Park, located 6 miles from Ponto, a suitable alternative to a Coastal Park and open-space for Ponto / west of I-5.

☐


I thank you for your consideration!

Sign:

Print Name:

Date:

Address:



DARRYL H. TELLE

11-4-18

2611 HIGHLAND DR.

Email to:

Matt.Hall@carlsbadca.gov; CityCouncil@carlsbadca.gov; gbuhr@coastal.ca.gov;
Erin.Prahler@coastal.ca.gov; info@peopleforponto.com

People for Ponto

Re: Ponto Beach / Parks and Open Space Deficit

Dear Mayor Hall, Carlsbad City Council, and California Coastal Commission:

I am informed that there is a current 6.6 acre park deficit in Coastal Southwest quadrant of Carlsbad, (south of Palomar Airport Road and west of El Camino Real); that there is a 30 acre open-space deficit in Zone 9 (west of I-5 and south of Poinsettia) of the Growth Management Plan; that the City is not requiring developers to first look at non-residential reserve and parks in Planning Area F (the large, undeveloped area west of the railroad tracks, north of Avenida Encinas and south of Cape Rey Hotel); and most importantly, I am informed that the City Council is currently reviewing plans to build a high-density, residential community in Planning Area F, a location perfectly situated to remedy the above deficits.

Accordingly, I am requesting and making my position known that:

- ☒ I want the City of Carlsbad to build a park at Ponto to serve residents and visitors alike.
- ☒ I believe any and all development west of I-5 should be dependent on developers providing the required and currently missing 30 acres of open-space.
- ☒ I do not want high-density, residential development at Ponto.
- ☒ I do not consider the proposed Veteran's Park, located 6 miles from Ponto, a suitable alternative to a Coastal Park and open-space for Ponto / west of I-5.

☐ _____

I thank you for your consideration!

Sign: _____

Print Name: _____

Date: _____

Address: _____

Kathryn B. Tell
Kathryn Tell
11/4/18
2611 Highland Drive
Carlsbad CA 92008

Email to:

Matt.Hall@carlsbadca.gov; CityCouncil@carlsbadca.gov; gbuhr@coastal.ca.gov;
Erin.Praher@coastal.ca.gov; info@peopleforponto.com

People for Ponto

Develop Ponto Right

Re: Ponto Beach / Parks and Open Space Deficit

Dear Mayor Hall, Carlsbad City Council, and California Coastal Commission:

I am informed that there is a current 6.6 acre park deficit in Coastal Southwest quadrant of Carlsbad, (south of Palomar Airport Road and west of El Camino Real); that there is a 30 acre open-space deficit in Zone 9 (west of I-5 and south of Poinsettia) of the Growth Management Plan; that the City is not requiring developers to first look at non-residential reserve and parks in Planning Area F (the large, undeveloped area west of the railroad tracks, north of Avenida Encinas and south of Cape Rey Hotel); and most importantly, I am informed that the City Council is currently reviewing plans to build a high-density, residential community in Planning Area F, a location perfectly situated to remedy the above deficits.

Accordingly, I am requesting and making my position known that:

- ☒ I want the City of Carlsbad to build a park at Ponto to serve residents and visitors alike.
- ☒ I believe any and all development west of I-5 should be dependent on developers providing the required and currently missing 30 acres of open-space.
- ☒ I do not want high-density, residential development at Ponto.
- ☒ I do not consider the proposed Veteran's Park, located 6 miles from Ponto, a suitable alternative to a Coastal Park and open-space for Ponto / west of I-5.
- ☒ Leave Ponto alone

I thank you for your consideration!

Sign: Linda Tullis

Print Name: Linda Tullis

Date: Nov. 4

Address: 5418 Browning Rd
Carlsbad, Ca. 92008

Email to:

Matt.Hall@carlsbadca.gov; CityCouncil@carlsbadca.gov; gbuhr@coastal.ca.gov;
Erin.Prahler@coastal.ca.gov; info@peopleforponto.com

People for Ponto

Develop Ponto Right

Re: Ponto Beach / Parks and Open Space Deficit

Dear Mayor Hall, Carlsbad City Council, and California Coastal Commission:

I am informed that there is a current 6.6 acre park deficit in Coastal Southwest quadrant of Carlsbad, (south of Palomar Airport Road and west of El Camino Real); that there is a 30 acre open-space deficit in Zone 9 (west of I-5 and south of Poinsettia) of the Growth Management Plan; that the City is not requiring developers to first look at non-residential reserve and parks in Planning Area F (the large, undeveloped area west of the railroad tracks, north of Avenida Encinas and south of Cape Rey Hotel); and most importantly, I am informed that the City Council is currently reviewing plans to build a high-density, residential community in Planning Area F, a location perfectly situated to remedy the above deficits.

Accordingly, I am requesting and making my position known that:

- ☒ I want the City of Carlsbad to build a park at Ponto to serve residents and visitors alike.
- ☐ I believe any and all development west of I-5 should be dependent on developers providing the required and currently missing 30 acres of open-space.
- ☐ I do not want high-density, residential development at Ponto.
- ☐ I do not consider the proposed Veteran's Park, located 6 miles from Ponto, a suitable alternative to a Coastal Park and open-space for Ponto / west of I-5.
- ☐ _____

I thank you for your consideration!

Sign: _____

Print Name: _____

Date: _____

Address: _____

Kristin A. Torres

Kristin A. Torres

11/4/18

1250 Tamarack Ave.
Carlsbad, CA 92008

Email to:

Matt.Hall@carlsbadca.gov; CityCouncil@carlsbadca.gov; gbuhr@coastal.ca.gov;
Erin.Prahler@coastal.ca.gov; info@peopleforponto.com

People for Ponto

Develop Ponto Right

Re: Ponto Beach / Parks and Open Space Deficit

Dear Mayor Hall, Carlsbad City Council, and California Coastal Commission:

I am informed that there is a current 6.6 acre park deficit in Coastal Southwest quadrant of Carlsbad, (south of Palomar Airport Road and west of El Camino Real); that there is a 30 acre open-space deficit in Zone 9 (west of I-5 and south of Poinsettia) of the Growth Management Plan; that the City is not requiring developers to first look at non-residential reserve and parks in Planning Area F (the large, undeveloped area west of the railroad tracks, north of Avenida Encinas and south of Cape Rey Hotel); and most importantly, I am informed that the City Council is currently reviewing plans to build a high-density, residential community in Planning Area F, a location perfectly situated to remedy the above deficits.

Accordingly, I am requesting and making my position known that:

- ☒ I want the City of Carlsbad to build a park at Ponto to serve residents and visitors alike.
- ☒ I believe any and all development west of I-5 should be dependent on developers providing the required and currently missing 30 acres of open-space.
- ☒ I do not want high-density, residential development at Ponto.
- ☒ I do not consider the proposed Veteran's Park, located 6 miles from Ponto, a suitable alternative to a Coastal Park and open-space for Ponto / west of I-5.

☐ _____


I thank you for your consideration!

Sign: _____

Print Name: _____

Date: _____

Address: _____


Eric Toth
10-31-18
1104 OAK CREEK DR.
ENNIS TX 75119

Email to:

Matt.Hall@carlsbadca.gov; CityCouncil@carlsbadca.gov; gbuhr@coastal.ca.gov;
Erin.Prahler@coastal.ca.gov; info@peopleforponto.com

People for Ponto

Develop Ponto Right

Re: Ponto Beach / Parks and Open Space Deficit

Dear Mayor Hall, Carlsbad City Council, and California Coastal Commission:

I am informed that there is a current 6.6 acre park deficit in Coastal Southwest quadrant of Carlsbad, (south of Palomar Airport Road and west of El Camino Real); that there is a 30 acre open-space deficit in Zone 9 (west of I-5 and south of Poinsettia) of the Growth Management Plan; that the City is not requiring developers to first look at non-residential reserve and parks in Planning Area F (the large, undeveloped area west of the railroad tracks, north of Avenida Encinas and south of Cape Rey Hotel); and most importantly, I am informed that the City Council is currently reviewing plans to build a high-density, residential community in Planning Area F, a location perfectly situated to remedy the above deficits.

Accordingly, I am requesting and making my position known that:

- ☒ I want the City of Carlsbad to build a park at Ponto to serve residents and visitors alike.
- ☒ I believe any and all development west of I-5 should be dependent on developers providing the required and currently missing 30 acres of open-space.
- ☒ I do not want high-density, residential development at Ponto.
- ☒ I do not consider the proposed Veteran's Park, located 6 miles from Ponto, a suitable alternative to a Coastal Park and open-space for Ponto / west of I-5.
- ☐ _____


I thank you for your consideration!

Sign: _____

Print Name: _____

Date: _____

Address: _____



Josue Tamez

10/25/18

141 Kothmann Rd. SA, Tx.

Email to:

Matt.Hall@carlsbadca.gov; CityCouncil@carlsbadca.gov; gbuhr@coastal.ca.gov;
Erin.Prahler@coastal.ca.gov; info@peopleforponto.com

People for Ponto

Re: Ponto Beach / Parks and Open Space Deficit

Dear Mayor Hall, Carlsbad City Council, and California Coastal Commission:

I am informed that there is a current 6.6 acre park deficit in Coastal Southwest quadrant of Carlsbad, (south of Palomar Airport Road and west of El Camino Real); that there is a 30 acre open-space deficit in Zone 9 (west of I-5 and south of Poinsettia) of the Growth Management Plan; that the City is not requiring developers to first look at non-residential reserve and parks in Planning Area F (the large, undeveloped area west of the railroad tracks, north of Avenida Encinas and south of Cape Rey Hotel); and most importantly, I am informed that the City Council is currently reviewing plans to build a high-density, residential community in Planning Area F, a location perfectly situated to remedy the above deficits.

Accordingly, I am requesting and making my position known that:

- ☒ I want the City of Carlsbad to build a park at Ponto to serve residents and visitors alike.
- ☒ I believe any and all development west of I-5 should be dependent on developers providing the required and currently missing 30 acres of open-space.
- ☒ I do not want high-density, residential development at Ponto.
- ☒ I do not consider the proposed Veteran's Park, located 6 miles from Ponto, a suitable alternative to a Coastal Park and open-space for Ponto / west of I-5.

☐ _____


I thank you for your consideration!

Sign: _____

Print Name: _____

Date: _____

Address: _____



Jenni Tsimis

10/16/18

711 Third St Encinitas

Email to:

Matt.Hall@carlsbadca.gov; CityCouncil@carlsbadca.gov; gbuhr@coastal.ca.gov;
Erin.Prahler@coastal.ca.gov; info@peopleforponto.com

People for Ponto

Re: Ponto Beach / Parks and Open Space Deficit

Dear Mayor Hall, Carlsbad City Council and California Coastal Commission:

I am informed that there is a current 6.6 acre park deficit in Coastal Southwest quadrant of Carlsbad, (south of Palomar Airport Road and west of El Camino Real); that there is a 30 acre open-space deficit in Zone 9 (west of I-5 and south of Poinsettia) of the Growth Management Plan; that the City is not requiring developers to first look at non-residential reserve and parks in Planning Area F (the large, undeveloped area west of the railroad tracks, north of Avenida Encinas and south of Cape Rey Hotel); and most importantly, I am informed that the City Council is currently reviewing plans to build a high-density, residential community in Planning Area F, a location perfectly situated to remedy the above deficits.

Accordingly, I am requesting and making my position known that:

☒ I want the City of Carlsbad to build a park at Ponto to serve residents and visitors alike.

☒ I believe any and all development west of I-5 should be dependent on developers providing the required and currently missing 30 acres of open-space.

☒ I do not want high-density, residential development at Ponto.

☒ I do not consider the proposed Veteran's Park, located 6 miles from Ponto, a suitable alternative to a Coastal Park and open-space for Ponto / west of I-5

☐

Thank you for your consideration!

Sign: 

Print Name: Danny Fort

Date: 10/20/18

Address: 540 Nudrag Ave
Carlsbad CA

People for Ponto
Open Space Deficit

Re: Ponto Beach / Parks and Open Space Deficit

Dear Mayor Hall, Carlsbad City Council and California Coastal Commission:

I am informed that there is a current 6.6 acre park deficit in Coastal Southwest quadrant of Carlsbad, (south of Palomar Airport Road and west of El Camino Real); that there is a 30 acre open-space deficit in Zone 9 (west of I-5 and south of Poinsettia) of the Growth Management Plan; that the City is not requiring developers to first look at non-residential reserve and parks in Planning Area F (the large, undeveloped area west of the railroad tracks, north of Avenida Encinas and south of Cape Rey Hotel); and most importantly, I am informed that the City Council is currently reviewing plans to build a high-density, residential community in Planning Area F, a location perfectly situated to remedy the above deficits.

Accordingly, I am requesting and making my position known that:

- ☒ I want the City of Carlsbad to build a park at Ponto to serve residents and visitors alike.
- ☒ I believe any and all development west of I-5 should be dependent on developers providing the required and currently missing 30 acres of open-space.
- ☒ I do not want high-density, residential development at Ponto.
- ☒ I do not consider the proposed Veteran's Park, located 6 miles from Ponto, a suitable alternative to a Coastal Park and open-space for Ponto / west of I-5
- ☐


Thank you for your consideration!

Sign:

Print Name:

Date:

Address:



Mia Torti

10/20/18

540 Wupper ave
Carlsbad, CA 92011

Dear Mayor Hall, Carlsbad City Council and California Coastal Commission:

I am informed that:

- Carlsbad must consider on Planning Area F at Ponto the need for a public park at Ponto as part of the Draft Local Coastal Program Amendment.
- There is no public park at Ponto even though City Park Standards requires a minimum of 6.5 acres of parkland for Ponto.
- There is a current 6.6 acre park deficit in Coastal Southwest quadrant of Carlsbad, (south of Palomar Airport Road and west of El Camino Real).
- There are no Coastal Parks in all of South Carlsbad. 64,000 South Carlsbad citizens have no Coastal Park.
- Ponto is at the center of a larger 6-mile stretch of coastline in that has no Coastal Parks.
- Ponto has a city documented 30 acre open-space standard deficit that a Coastal Park would help resolve.
- And most importantly, I am informed that the City is currently ignoring these issues and in the Draft Local Coastal Program Amendment is proposing to eliminate the last opportunity to create a much-needed Coastal Park at Ponto.

Accordingly, I am making it known that:

- ☒ I want the Draft Local Coastal Program Amendment to provide for a Coastal Park at Ponto
- ☒ I want the City to provide a true Citizen-based Park Planning process for Ponto
- ☒ I want the City of Carlsbad to budget money in their capital improvement program to purchase Planning Area F and build a park at Ponto to serve residents and visitors alike.
- ☒ I want to preserve what little Coastal Open Space Carlsbad has remaining for future generations and our visitor industry.
- ☒ I am not in favor of future residential development at Ponto, but think this last small amount of vacant Coastal land should be reserved for Coastal Recreation.

☐

I request that my comments be put on record in the official public records for Planning Area F.

Thank you.

Sign:

Print Name:

Date:

City, State:

Matt Hall@carlsbadca.gov; CityCouncil@carlsbadca.gov; Scott.Chadwick@carlsbadca.gov; Kyle.Lancaster@carlsbadca.gov; lisa.urbach@parks.ca.gov; Kathleen@carlsbad.org; mike.pacheco@carlsbadca.gov; gbuhr@coastal.ca.gov; cort.hitchens@coastal.ca.gov; Erin.Prahler@coastal.ca.gov; Don.Neu@carlsbadca.gov; Gary.Barberio@carlsbadca.gov; info@peopleforponto.com

Dear Mayor Hall, Carlsbad City Council and California Coastal Commission:

I am informed that:

- Carlsbad must consider on Planning Area F at Ponto the need for a public park at Ponto as part of the Draft Local Coastal Program Amendment.
- There is no public park at Ponto even though City Park Standards requires a minimum of 6.5 acres of parkland for Ponto.
- There is a current 6.6 acre park deficit in Coastal Southwest quadrant of Carlsbad, (south of Palomar Airport Road and west of El Camino Real).
- There are no Coastal Parks in all of South Carlsbad. 64,000 South Carlsbad citizens have no Coastal Park.
- Ponto is at the center of a larger 6-mile stretch of coastline in that has no Coastal Parks.
- Ponto has a city documented 30 acre open-space standard deficit that a Coastal Park would help resolve.
- And most importantly, I am informed that the City is currently ignoring these issues and in the Draft Local Coastal Program Amendment is proposing to eliminate the last opportunity to create a much-needed Coastal Park at Ponto.

Accordingly, I am making it known that:

- ☒ I want the Draft Local Coastal Program Amendment to provide for a Coastal Park at Ponto
- ☒ I want the City to provide a true Citizen-based Park Planning process for Ponto
- ☒ I want the City of Carlsbad to budget money in their capital improvement program to purchase Planning Area F and build a park at Ponto to serve residents and visitors alike.
- ☒ I want to preserve what little Coastal Open Space Carlsbad has remaining for future generations and our visitor industry.
- ☒ I am not in favor of future residential development at Ponto, but think this last small amount of vacant Coastal land should be reserved for Coastal Recreation.

☐

I request that my comments be put on record in the official public records for Planning Area F.

Thank you.

Sign:

Print Name:

Date:

City, State:

Matt.Hall@carlsbadca.gov; CityCouncil@carlsbadca.gov; Scott.Chadwick@carlsbadca.gov; Kyle.Lancaster@carlsbadca.gov; lisa.urbach@parks.ca.gov; Kathleen@carlsbad.org; mike.pacheco@carlsbadca.gov; gbuhr@coastal.ca.gov; cort.hitchens@coastal.ca.gov; Enn.Prahier@coastal.ca.gov; Don.Neu@carlsbadca.gov; Gary.Barbano@carlsbadca.gov; info@peopleforponto.com

Dear Mayor Hall, Carlsbad City Council and California Coastal Commission:

I am informed that:

- Carlsbad must consider on Planning Area F at Ponto the need for a public park at Ponto as part of the Draft Local Coastal Program Amendment.
- There is no public park at Ponto even though City Park Standards requires a minimum of 6.5 acres of parkland for Ponto.
- There is a current 6.6 acre park deficit in Coastal Southwest quadrant of Carlsbad, (south of Palomar Airport Road and west of El Camino Real).
- There are no Coastal Parks in all of South Carlsbad. 64,000 South Carlsbad citizens have no Coastal Park.
- Ponto is at the center of a larger 6-mile stretch of coastline in that has no Coastal Parks.
- Ponto has a city documented 30 acre open-space standard deficit that a Coastal Park would help resolve.
- And most importantly, I am informed that the City is currently ignoring these issues and in the Draft Local Coastal Program Amendment is proposing to eliminate the last opportunity to create a much-needed Coastal Park at Ponto.

Accordingly, I am making it known that:

- ☒ I want the Draft Local Coastal Program Amendment to provide for a Coastal Park at Ponto
- ☒ I want the City to provide a true Citizen-based Park Planning process for Ponto
- ☒ I want the City of Carlsbad to budget money in their capital improvement program to purchase Planning Area F and build a park at Ponto to serve residents and visitors alike.
- ☒ I want to preserve what little Coastal Open Space Carlsbad has remaining for future generations and our visitor industry.
- ☒ I am not in favor of future residential development at Ponto, but think this last small amount of vacant Coastal land should be reserved for Coastal Recreation.

☐ _____

I request that my comments be put on record in the official public records for Planning Area F.

Thank you.

Sign:

Print Name:

Date:

City, State:

Lori A. Tramel
LORI A TRAMEL
1/29/20
Carlsbad, Ca

Matt.Hall@carlsbadca.gov; CityCouncil@carlsbadca.gov; Scott.Chadwick@carlsbadca.gov; Kyle.Lancaster@carlsbadca.gov; isa.urbach@parks.ca.gov; Kathleen@carlsbad.org; mike.pacheco@carlsbadca.gov; gbuhr@coastal.ca.gov; cort.hitchens@coastal.ca.gov; Erin.Prahler@coastal.ca.gov; Don.Neu@carlsbadca.gov; Gary.Barbano@carlsbadca.gov; info@peopleforponto.com

Dear Mayor Hall, Carlsbad City Council and California Coastal Commission:

I am informed that:

- Carlsbad must consider on Planning Area F at Ponto the need for a public park at Ponto as part of the Draft Local Coastal Program Amendment.
- There is no public park at Ponto even though City Park Standards requires a minimum of 6.5 acres of parkland for Ponto.
- There is a current 6.6 acre park deficit in Coastal Southwest quadrant of Carlsbad, (south of Palomar Airport Road and west of El Camino Real).
- There are no Coastal Parks in all of South Carlsbad. 64,000 South Carlsbad citizens have no Coastal Park.
- Ponto is at the center of a larger 6-mile stretch of coastline in that has no Coastal Parks.
- Ponto has a city documented 30 acre open-space standard deficit that a Coastal Park would help resolve.
- And most importantly, I am informed that the City is currently ignoring these issues and in the Draft Local Coastal Program Amendment is proposing to eliminate the last opportunity to create a much-needed Coastal Park at Ponto.

Accordingly, I am making it known that:

- ☒ I want the Draft Local Coastal Program Amendment to provide for a Coastal Park at Ponto
- ☒ I want the City to provide a true Citizen-based Park Planning process for Ponto
- ☒ I want the City of Carlsbad to budget money in their capital improvement program to purchase Planning Area F and build a park at Ponto to serve residents and visitors alike.
- ☒ I want to preserve what little Coastal Open Space Carlsbad has remaining for future generations and our visitor industry.
- ☒ I am not in favor of future residential development at Ponto, but think this last small amount of vacant Coastal land should be reserved for Coastal Recreation.

☐ _____

I request that my comments be put on record in the official public records for Planning Area F.

Thank you.

Sign: _____

Print Name: _____

Date: _____

City, State: _____

Matt Hall@carlsbadca.gov, CityCouncil@carlsbadca.gov, Scott Chadwick@carlsbadca.gov, Kyle Lancaster@carlsbadca.gov, lisa.urbach@parks.ca.gov, Kathleen@carlsbad.org, mike.pacheco@carlsbadca.gov, gbuhr@coastal.ca.gov, con.hitchens@coastal.ca.gov, Erin Prahler@coastal.ca.gov, Don Neu@carlsbadca.gov, Gary Barbero@carlsbadca.gov, info@peopleforponto.com

Dear Mayor Hall, Carlsbad City Council and California Coastal Commission:

I am informed that:

- Carlsbad must consider on Planning Area F at Ponto the need for a public park at Ponto as part of the Draft Local Coastal Program Amendment.
- There is no public park at Ponto even though City Park Standards requires a minimum of 6.5 acres of parkland for Ponto.
- There is a current 6.6 acre park deficit in Coastal Southwest quadrant of Carlsbad, (south of Palomar Airport Road and west of El Camino Real).
- There are no Coastal Parks in all of South Carlsbad. 64,000 South Carlsbad citizens have no Coastal Park.
- Ponto is at the center of a larger 6-mile stretch of coastline in that has no Coastal Parks.
- Ponto has a city documented 30 acre open-space standard deficit that a Coastal Park would help resolve.
- And most importantly, I am informed that the City is currently ignoring these issues and in the Draft Local Coastal Program Amendment is proposing to eliminate the last opportunity to create a much-needed Coastal Park at Ponto.

Accordingly, I am making it known that:

- ☒ I want the Draft Local Coastal Program Amendment to provide for a Coastal Park at Ponto
- ☒ I want the City to provide a true Citizen-based Park Planning process for Ponto
- ☒ I want the City of Carlsbad to budget money in their capital improvement program to purchase Planning Area F and build a park at Ponto to serve residents and visitors alike.
- ☒ I want to preserve what little Coastal Open Space Carlsbad has remaining for future generations and our visitor industry.
- ☒ I am not in favor of future residential development at Ponto, but think this last small amount of vacant Coastal land should be reserved for Coastal Recreation.

☐

I request that my comments be put on record in the official public records for Planning Area F.

Thank you.

Sign:

Print Name:

Date:

City, State:

Diane Taylor
Diane Taylor
1/29/20
Carlsbad, CA 92011

Matt Hall@carlsbadca.gov; CityCouncil@carlsbadca.gov; Scott Chadwick@carlsbadca.gov; Kyle Lancaster@carlsbadca.gov; Lisa Urbach@parks.ca.gov; Kathleen@carlsbad.org; mike.pacheco@carlsbadca.gov; gbuhr@coastal.ca.gov; cort.hitchens@coastal.ca.gov; Erin Prahler@coastal.ca.gov; Don.Neu@carlsbadca.gov; Gary.Barberio@carlsbadca.gov; info@peopleforponto.com

Re: Land Opportunity to Correct the Parks and Open Space Deficit at Ponto

Dear Mayor Hall, Carlsbad City Council, and California Coastal Commission:

I am informed that:

- 1) There is a current 6.6-acre park deficit in the Coastal Southwest quadrant of Carlsbad (south of Palomar Airport Road and west of El Camino Real), and that there are no Coastal Parks in all South Carlsbad and for a 4-6-mile section of San Diego County's coastline.
- 2) There is a 30-acre open-space deficit in Zone 9 (Ponto area - west of I-5 and south of Poinsettia).
- 3) The State and City of Carlsbad's Local Coastal Program (LCP) require that Planning Area F at Ponto (the 11-acre undeveloped area west of the railroad tracks, north of Avenida Encinas and south of Cape Rey Hotel) be considered as a public park for the benefit of Carlsbad residents and visitors.
- 4) And most importantly, I am informed that the 11-acre Planning Area F is NOW available for purchase.

Accordingly, I am making it known that:

- ☒ I want the City of Carlsbad to budget money in their capital improvement program to purchase Planning Area F and build a park at Ponto to serve residents and visitors alike.
- ☒ I want to preserve what little Coastal Open Space Carlsbad has remaining for future generations and our visitor industry.
- ☒ I am not in favor of future residential development at Ponto.
- ☐ _____

I request that my comments be put on record in the official public records for Planning Area F.

Thank you.

Sign: _____

Print Name: _____

Date: _____

Address: _____

Email to: Matt.Hall@carlsbadca.gov; CityCouncil@carlsbadca.gov; Scott.Chadwick@carlsbadca.gov;
Kyle.Lancaster@carlsbadca.gov; lisa.urbach@parks.ca.gov; Kathleen@carlsbad.org; mike.pacheco@carlsbadca.gov;
gbuhr@coastal.ca.gov; cort.hitchens@coastal.ca.gov; Erin.Prahler@coastal.ca.gov; info@peopleforponto.com

People for Ponto

Develop Ponto Right

Re: Ponto Beach / Parks and Open Space Deficit

Dear Mayor Hall, Carlsbad City Council, and California Coastal Commission:

I am informed that there is a current 6.6 acre park deficit in Coastal Southwest quadrant of Carlsbad, (south of Palomar Airport Road and west of El Camino Real); that there is a 30 acre open-space deficit in Zone 9 (west of I-5 and south of Poinsettia) of the Growth Management Plan; that the City is not requiring developers to first look at non-residential reserve and parks in Planning Area F (the large, undeveloped area west of the railroad tracks, north of Avenida Encinas and south of Cape Rey Hotel); and most importantly, I am informed that the City Council is currently reviewing plans to build a high-density, residential community in Planning Area F, a location perfectly situated to remedy the above deficits.

Accordingly, I am requesting and making my position known that:

- ☐ I want the City of Carlsbad to build a park at Ponto to serve residents and visitors alike.
- ☒ I believe any and all development west of I-5 should be dependent on developers providing the required and currently missing 30 acres of open-space.
- ☒ I do not want high-density, residential development at Ponto.
- ☒ I do not consider the proposed Veteran's Park, located 6 miles from Ponto, a suitable alternative to a Coastal Park and open-space for Ponto / west of I-5.

☐


I thank you for your consideration!

Sign:

Print Name:

Date:

Address:



Garry White

11-4-18

#33

11680 N. West Hwy 101
Encinitas, CA 92024

Email to:

Matt.Hall@carlsbadca.gov; CityCouncil@carlsbadca.gov; gbuhr@coastal.ca.gov;

Erin.Prahler@coastal.ca.gov; info@peopleforponto.com

People for Ponto

People for Ponto Right

Re: Ponto Beach / Parks and Open Space Deficit

Dear Mayor Hall, Carlsbad City Council, and California Coastal Commission:

I am informed that there is a current 6.6 acre park deficit in Coastal Southwest quadrant of Carlsbad, (south of Palomar Airport Road and west of El Camino Real); that there is a 30 acre open-space deficit in Zone 9 (west of I-5 and south of Poinsettia) of the Growth Management Plan; that the City is not requiring developers to first look at non-residential reserve and parks in Planning Area F (the large, undeveloped area west of the railroad tracks, north of Avenida Encinas and south of Cape Rey Hotel); and most importantly, I am informed that the City Council is currently reviewing plans to build a high-density, residential community in Planning Area F, a location perfectly situated to remedy the above deficits.

Accordingly, I am requesting and making my position known that:

- ☒ I want the City of Carlsbad to build a park at Ponto to serve residents and visitors alike.
- ☒ I believe any and all development west of I-5 should be dependent on developers providing the required and currently missing 30 acres of open-space.
- ☒ I do not want high-density, residential development at Ponto.
- ☒ I do not consider the proposed Veteran's Park, located 6 miles from Ponto, a suitable alternative to a Coastal Park and open-space for Ponto / west of I-5.

☐ _____

I thank you for your consideration!

Sign: _____

Print Name: _____

Date: _____

Address: _____

Email to:

Matt.Hall@carlsbadca.gov; CityCouncil@carlsbadca.gov; gbuhr@coastal.ca.gov;
Erin.Prahler@coastal.ca.gov; info@peopleforponto.com

Sign: Jill Uhle
Print Name: Jill Uhle
Date: 11.4.18 #33
Address: 1680 North Coast Hwy 101
Encinitas, CA, 92024

People for Ponto

Developer Public Right

Re: Ponto Beach / Parks and Open Space Deficit

Dear Mayor Hall, Carlsbad City Council, and California Coastal Commission:

I am informed that there is a current 6.6 acre park deficit in Coastal Southwest quadrant of Carlsbad, (south of Palomar Airport Road and west of El Camino Real); that there is a 30 acre open-space deficit in Zone 9 (west of I-5 and south of Poinsettia) of the Growth Management Plan; that the City is not requiring developers to first look at non-residential reserve and parks in Planning Area F (the large, undeveloped area west of the railroad tracks, north of Avenida Encinas and south of Cape Rey Hotel); and most importantly, I am informed that the City Council is currently reviewing plans to build a high-density, residential community in Planning Area F, a location perfectly situated to remedy the above deficits.

Accordingly, I am requesting and making my position known that:

- ☒ I want the City of Carlsbad to build a park at Ponto to serve residents and visitors alike.
- ☐ I believe any and all development west of I-5 should be dependent on developers providing the required and currently missing 30 acres of open-space.
- ☒ I do not want high-density, residential development at Ponto.
- ☐ I do not consider the proposed Veteran's Park, located 6 miles from Ponto, a suitable alternative to a Coastal Park and open-space for Ponto / west of I-5.
- ☐ _____

I thank you for your consideration!

Sign: _____

Print Name: _____

Date: _____

Address: _____

C. Ulmer

Coral Ulmer

10/24/18

*20924 mandelieu dr
Murrieta CA, 92542*

Email to:

Matt.Hall@carlsbadca.gov; CityCouncil@carlsbadca.gov; gbuhr@coastal.ca.gov;

Erin.Prahler@coastal.ca.gov; info@peopleforponto.com

People for Ponto

Developing Ponto Beach

Dear Mayor Hall, Carlsbad City Council and California Coastal Commission:

I am informed that:

- Carlsbad must consider on Planning Area F at Ponto the need for a public park at Ponto as part of the Draft Local Coastal Program Amendment.
- There is no public park at Ponto even though City Park Standards requires a minimum of 6.5 acres of parkland for Ponto.
- There is a current 6.6 acre park deficit in Coastal Southwest quadrant of Carlsbad, (south of Palomar Airport Road and west of El Camino Real).
- There are no Coastal Parks in all of South Carlsbad. 64,000 South Carlsbad citizens have no Coastal Park.
- Ponto is at the center of a larger 6-mile stretch of coastline in that has no Coastal Parks.
- Ponto has a city documented 30 acre open-space standard deficit that a Coastal Park would help resolve.
- And most importantly, I am informed that the City is currently ignoring these issues and in the Draft Local Coastal Program Amendment is proposing to eliminate the last opportunity to create a much-needed Coastal Park at Ponto.

Accordingly, I am making it known that:

- ☒ I want the Draft Local Coastal Program Amendment to provide for a Coastal Park at Ponto
- ☒ I want the City to provide a true Citizen-based Park Planning process for Ponto
- ☒ I want the City of Carlsbad to budget money in their capital improvement program to purchase Planning Area F and build a park at Ponto to serve residents and visitors alike.
- ☒ I want to preserve what little Coastal Open Space Carlsbad has remaining for future generations and our visitor industry.
- ☒ I am **not** in favor of future residential development at Ponto, but think this last small amount of vacant Coastal land should be reserved for Coastal Recreation.

☐ _____

I request that my comments be put on record in the official public records for Planning Area F.

Thank you.

Sign: _____

Print Name: _____

Date: _____

City, State: _____

Matt.Hall@carlsbadca.gov; CityCouncil@carlsbadca.gov; Scott.Chadwick@carlsbadca.gov; Kyle.Lancaster@carlsbadca.gov; lisa.urbach@parks.ca.gov; Kathleen@carlsbad.org; mike.pacheco@carlsbadca.gov; gbuhr@coastal.ca.gov; cort.hitchens@coastal.ca.gov; Erin.Prahler@coastal.ca.gov; Don.Neu@carlsbadca.gov; Gary.Barberio@carlsbadca.gov; info@peopleforponto.com

People for Ponto

Draft Local Coastal Program Amendment

Dear Mayor Hall, Carlsbad City Council and California Coastal Commission:

I am informed that:

- Carlsbad must consider on Planning Area F at Ponto the need for a public park at Ponto as part of the Draft Local Coastal Program Amendment.
- There is no public park at Ponto even though City Park Standards requires a minimum of 6.5 acres of parkland for Ponto.
- There is a current 6.6 acre park deficit in Coastal Southwest quadrant of Carlsbad, (south of Palomar Airport Road and west of El Camino Real).
- There are no Coastal Parks in all of South Carlsbad. 64,000 South Carlsbad citizens have no Coastal Park.
- Ponto is at the center of a larger 6-mile stretch of coastline in that has no Coastal Parks.
- Ponto has a city documented 30 acre open-space standard deficit that a Coastal Park would help resolve.
- And most importantly, I am informed that the City is currently ignoring these issues and in the Draft Local Coastal Program Amendment is proposing to eliminate the last opportunity to create a much-needed Coastal Park at Ponto.

Accordingly, I am making it known that:

- ☒ I want the Draft Local Coastal Program Amendment to provide for a Coastal Park at Ponto
- ☒ I want the City to provide a true Citizen-based Park Planning process for Ponto
- ☒ I want the City of Carlsbad to budget money in their capital improvement program to purchase Planning Area F and build a park at Ponto to serve residents and visitors alike.
- ☒ I want to preserve what little Coastal Open Space Carlsbad has remaining for future generations and our visitor industry.
- ☒ I am **not** in favor of future residential development at Ponto, but think this last small amount of vacant Coastal land should be reserved for Coastal Recreation.

☐ _____

I request that my comments be put on record in the official public records for Planning Area F.

Thank you.

Sign:

Alan VonTersch

Print Name:

Alan VonTersch

Date:

1/28/2020

City, State:

Escondido, CA

People for Ponto

Develop Ponto Right

Re: Ponto Beach / Parks and Open Space Deficit

Dear Mayor Hall, Carlsbad City Council, and California Coastal Commission:

I am informed that there is a current 6.6 acre park deficit in Coastal Southwest quadrant of Carlsbad, (south of Palomar Airport Road and west of El Camino Real); that there is a 30 acre open-space deficit in Zone 9 (west of I-5 and south of Poinsettia) of the Growth Management Plan; that the City is not requiring developers to first look at non-residential reserve and parks in Planning Area F (the large, undeveloped area west of the railroad tracks, north of Avenida Encinas and south of Cape Rey Hotel); and most importantly, I am informed that the City Council is currently reviewing plans to build a high-density, residential community in Planning Area F, a location perfectly situated to remedy the above deficits.

Accordingly, I am requesting and making my position known that:

- ☒ I want the City of Carlsbad to build a park at Ponto to serve residents and visitors alike.
- ☒ I believe any and all development west of I-5 should be dependent on developers providing the required and currently missing 30 acres of open-space.
- ☒ I do not want high-density, residential development at Ponto.
- ☒ I do not consider the proposed Veteran's Park, located 6 miles from Ponto, a suitable alternative to a Coastal Park and open-space for Ponto / west of I-5.

☐ _____

I thank you for your consideration!

Sign: *Michonne Vela*

Print Name: Michonne Vela

Date: 10-16-18

Address: 3424 Austin Ave
Waco, Tx. 76710

Email to:

Matt.Hall@carlsbadca.gov; CityCouncil@carlsbadca.gov; gbuhr@coastal.ca.gov;

Erin.Prahler@coastal.ca.gov; info@peopleforponto.com

People for Ponto

Develop Ponto Right

Re: Ponto Beach / Parks and Open Space Deficit

Dear Mayor Hall, Carlsbad City Council, and California Coastal Commission:

I am informed that there is a current 6.6 acre park deficit in Coastal Southwest quadrant of Carlsbad, (south of Palomar Airport Road and west of El Camino Real); that there is a 30 acre open-space deficit in Zone 9 (west of I-5 and south of Poinsettia) of the Growth Management Plan; that the City is not requiring developers to first look at non-residential reserve and parks in Planning Area F (the large, undeveloped area west of the railroad tracks, north of Avenida Encinas and south of Cape Rey Hotel); and most importantly, I am informed that the City Council is currently reviewing plans to build a high-density, residential community in Planning Area F, a location perfectly situated to remedy the above deficits.

Accordingly, I am requesting and making my position known that:

- ☒ I want the City of Carlsbad to build a park at Ponto to serve residents and visitors alike.
- ☐ I believe any and all development west of I-5 should be dependent on developers providing the required and currently missing 30 acres of open-space.
- ☒ I do not want high-density, residential development at Ponto.
- ☐ I do not consider the proposed Veteran's Park, located 6 miles from Ponto, a suitable alternative to a Coastal Park and open-space for Ponto / west of I-5.
- ☐ _____

I thank you for your consideration!

Sign:

Print Name:

Date:

Address:

Trudy J. Velasquez

Trudy J. Velasquez

October 18, 2018

*Oceanside, CA 92037
274 San Dimas Ave*

Email to:

Matt.Hall@carlsbadca.gov; CityCouncil@carlsbadca.gov; gbuhr@coastal.ca.gov;

Erin.Prahler@coastal.ca.gov; info@peopleforponto.com

People for Ponto

Defend Our Ponto Right

Re: Ponto Beach / Parks and Open Space Deficit

Dear Mayor Hall, Carlsbad City Council, and California Coastal Commission:

I am informed that there is a current 6.6 acre park deficit in Coastal Southwest quadrant of Carlsbad, (south of Palomar Airport Road and west of El Camino Real); that there is a 30 acre open-space deficit in Zone 9 (west of I-5 and south of Poinsettia) of the Growth Management Plan; that the City is not requiring developers to first look at non-residential reserve and parks in Planning Area F (the large, undeveloped area west of the railroad tracks, north of Avenida Encinas and south of Cape Rey Hotel); and most importantly, I am informed that the City Council is currently reviewing plans to build a high-density, residential community in Planning Area F, a location perfectly situated to remedy the above deficits.

Accordingly, I am requesting and making my position known that:

- ☒ I want the City of Carlsbad to build a park at Ponto to serve residents and visitors alike.
- ☐ I believe any and all development west of I-5 should be dependent on developers providing the required and currently missing 30 acres of open-space.
- ☒ I do not want high-density, residential development at Ponto.
- ☐ I do not consider the proposed Veteran's Park, located 6 miles from Ponto, a suitable alternative to a Coastal Park and open-space for Ponto / west of I-5.
- ☐ _____

I thank you for your consideration!

Sign: _____

Print Name: _____

Date: _____

Address: _____

Ismael Velasquez
Ismael Velasquez
10/18/2018
Oceanside, CA 92057
274 San Dimas Ave

Email to:

Matt.Hall@carlsbadca.gov; CityCouncil@carlsbadca.gov; gbuhr@coastal.ca.gov;
Erin.Prahler@coastal.ca.gov; info@peopleforponto.com

People for Ponto

Re: Ponto Beach / Parks and Open Space Deficit

Dear Mayor Hall, Carlsbad City Council and California Coastal Commission:

I am informed that there is a current 6.6 acre park deficit in Coastal Southwest quadrant of Carlsbad, (south of Palomar Airport Road and west of El Camino Real); that there is a 30 acre open-space deficit in Zone 9 (west of I-5 and south of Poinsettia) of the Growth Management Plan; that the City is not requiring developers to first look at non-residential reserve and parks in Planning Area F (the large, undeveloped area west of the railroad tracks, north of Avenida Encinas and south of Cape Rey Hotel); and most importantly, I am informed that the City Council is currently reviewing plans to build a high-density, residential community in Planning Area F, a location perfectly situated to remedy the above deficits.

Accordingly, I am requesting and making my position known that:

- ☒ I want the City of Carlsbad to build a park at Ponto to serve residents and visitors alike.
- ☒ I believe any and all development west of I-5 should be dependent on developers providing the required and currently missing 30 acres of open-space.
- ☒ I do not want high-density, residential development at Ponto.
- ☒ I do not consider the proposed Veteran's Park, located 6 miles from Ponto, a suitable alternative to a Coastal Park and open-space for Ponto / west of I-5

☐

Thank you for your consideration!

Sign:

Print Name:

Date:

Address:

Will Van Liew
Will Van Liew
10/6/2018
7301 SEPTIMER
CARLSBAD, 92011

People for Ponto

People for Ponto

Re: Ponto Beach / Parks and Open Space Deficit

Dear Mayor Hall, Carlsbad City Council and California Coastal Commission:

I am informed that there is a current 6.6 acre park deficit in Coastal Southwest quadrant of Carlsbad, (south of Palomar Airport Road and west of El Camino Real); that there is a 30 acre open-space deficit in Zone 9 (west of I-5 and south of Poinsettia) of the Growth Management Plan; that the City is not requiring developers to first look at non-residential reserve and parks in Planning Area F (the large, undeveloped area west of the railroad tracks, north of Avenida Encinas and south of Cape Rey Hotel); and most importantly, I am informed that the City Council is currently reviewing plans to build a high-density, residential community in Planning Area F, a location perfectly situated to remedy the above deficits.

Accordingly, I am requesting and making my position known that:

- ☒ I want the City of Carlsbad to build a park at Ponto to serve residents and visitors alike.
- ☒ I believe any and all development west of I-5 should be dependent on developers providing the required and currently missing 30 acres of open-space.
- ☒ I do not want high-density, residential development at Ponto.
- ☒ I do not consider the proposed Veteran's Park, located 6 miles from Ponto, a suitable alternative to a Coastal Park and open-space for Ponto / west of I-5
- ☒

Thank you for your consideration!

Sign:

Print Name:

Date:

Address:

Patricia A VanCleave
Patricia A VanCleave
10/6/2018
2301 Deodar St
Carlsbad, CA
92011

People for Ponto
Parks and Open Space

Re: Ponto Beach / Parks and Open Space Deficit

Dear Mayor Hall, Carlsbad City Council and California Coastal Commission:

I am informed that there is a current 6.6 acre park deficit in Coastal Southwest quadrant of Carlsbad, (south of Palomar Airport Road and west of El Camino Real); that there is a 30 acre open-space deficit in Zone 9 (west of I-5 and south of Poinsettia) of the Growth Management Plan; that the City is not requiring developers to first look at non-residential reserve and parks in Planning Area F (the large, undeveloped area west of the railroad tracks, north of Avenida Encinas and south of Cape Rey Hotel); and most importantly, I am informed that the City Council is currently reviewing plans to build a high-density, residential community in Planning Area F, a location perfectly situated to remedy the above deficits.

Accordingly, I am requesting and making my position known that:

- ☒ I want the City of Carlsbad to build a park at Ponto to serve residents and visitors alike.
- ☒ I believe any and all development west of I-5 should be dependent on developers providing the required and currently missing 30 acres of open-space.
- ☒ I do not want high-density, residential development at Ponto.
- ☒ I do not consider the proposed Veteran's Park, located 6 miles from Ponto, a suitable alternative to a Coastal Park and open-space for Ponto / west of I-5

☐

Thank you for your consideration!

Sign:

Print Name:

Date:

Address:

Adrian Laine

ADRIAN LAINE

10-20-10

513 Knott's

Carlsbad CA 92011

People for Ponto

Re: Ponto Beach / Parks and Open Space Deficit

Dear Mayor Hall, Carlsbad City Council, and California Coastal Commission:

I am informed that there is a current 6.6 acre park deficit in Coastal Southwest quadrant of Carlsbad, (south of Palomar Airport Road and west of El Camino Real); that there is a 30 acre open-space deficit in Zone 9 (west of I-5 and south of Poinsettia) of the Growth Management Plan; that the City is not requiring developers to first look at non-residential reserve and parks in Planning Area F (the large, undeveloped area west of the railroad tracks, north of Avenida Encinas and south of Cape Rey Hotel); and most importantly, I am informed that the City Council is currently reviewing plans to build a high-density, residential community in Planning Area F, a location perfectly situated to remedy the above deficits.

Accordingly, I am requesting and making my position known that:

☒ I want the City of Carlsbad to build a park at Ponto to serve residents and visitors alike.

☐ I believe any and all development west of I-5 should be dependent on developers providing the required and currently missing 30 acres of open-space.

☐ I do not want high-density, residential development at Ponto.

☐ I do not consider the proposed Veteran's Park, located 6 miles from Ponto, a suitable alternative to a Coastal Park and open-space for Ponto / west of I-5.

☐ _____

I thank you for your consideration!

Sign: _____

Print Name: _____

Date: _____

Address: _____

Ivanne Valenzuela
10/20/18
Rio Rico, AZ

Email to:

Matt.Hall@carlsbadca.gov; CityCouncil@carlsbadca.gov; gbuhr@coastal.ca.gov;

Erin.Prahler@coastal.ca.gov; info@peopleforponto.com

People for the Planet
P.O. Box 1000
Berkeley, CA 94701

Re: Ponto Beach / Parks and Open Space Deficit

Dear Mayor Hall, Carlsbad City Council and California Coastal Commission:

I am informed that there is a current 6.6 acre park deficit in Coastal Southwest quadrant of Carlsbad, (south of Palomar Airport Road and west of El Camino Real); that there is a 30 acre open-space deficit in Zone 9 (west of I-5 and south of Poinsettia) of the Growth Management Plan; that the City is not requiring developers to first look at non-residential reserve and parks in Planning Area F (the large, undeveloped area west of the railroad tracks, north of Avenida Encinas and south of Cape Rey Hotel); and most importantly, I am informed that the City Council is currently reviewing plans to build a high-density, residential community in Planning Area F, a location perfectly situated to remedy the above deficits.

Accordingly, I am requesting and making my position known that:

- ☒ I want the City of Carlsbad to build a park at Ponto to serve residents and visitors alike.
- ☒ I believe any and all development west of I-5 should be dependent on developers providing the required and currently missing 30 acres of open-space.
- ☒ I do not want high-density, residential development at Ponto.
- ☒ I do not consider the proposed Veteran's Park, located 6 miles from Ponto, a suitable alternative to a Coastal Park and open-space for Ponto / west of I-5

☐

Thank you for your consideration!

Sign:

Print Name:

Date:

Address:

Bryan Van Noy

Bryan Van Noy

10/16/18

7425 Sueda Pl.

Carlsbad, CA 92011

People for Ponto

DRIVE ON PEOPLE RIGHT

Re: Ponto Beach / Parks and Open Space Deficit

Dear Mayor Hall, Carlsbad City Council, and California Coastal Commission:

I am informed that there is a current 6.6 acre park deficit in Coastal Southwest quadrant of Carlsbad, (south of Palomar Airport Road and west of El Camino Real); that there is a 30 acre open-space deficit in Zone 9 (west of I-5 and south of Poinsettia) of the Growth Management Plan; that the City is not requiring developers to first look at non-residential reserve and parks in Planning Area F (the large, undeveloped area west of the railroad tracks, north of Avenida Encinas and south of Cape Rey Hotel); and most importantly, I am informed that the City Council is currently reviewing plans to build a high-density, residential community in Planning Area F, a location perfectly situated to remedy the above deficits.

Accordingly, I am requesting and making my position known that:

- ☒ I want the City of Carlsbad to build a park at Ponto to serve residents and visitors alike.
- ☐ I believe any and all development west of I-5 should be dependent on developers providing the required and currently missing 30 acres of open-space.
- ☐ I do not want high-density, residential development at Ponto.
- ☐ I do not consider the proposed Veteran's Park, located 6 miles from Ponto, a suitable alternative to a Coastal Park and open-space for Ponto / west of I-5.
- ☐ _____

I thank you for your consideration!

Sign: 

Print Name: Alexis Van Relt

Date: 11/4/18

Address: 4282 Via Clemente

Email to:

Matt.Hall@carlsbadca.gov; CityCouncil@carlsbadca.gov; gbuhr@coastal.ca.gov;
Erin.Prahler@coastal.ca.gov; info@peopleforponto.com

People for Ponto

Defending Ponto Rights

Re: Ponto Beach / Parks and Open Space Deficit

Dear Mayor Hall, Carlsbad City Council, and California Coastal Commission:

I am informed that there is a current 6.6 acre park deficit in Coastal Southwest quadrant of Carlsbad, (south of Palomar Airport Road and west of El Camino Real); that there is a 30 acre open-space deficit in Zone 9 (west of I-5 and south of Poinsettia) of the Growth Management Plan; that the City is not requiring developers to first look at non-residential reserve and parks in Planning Area F (the large, undeveloped area west of the railroad tracks, north of Avenida Encinas and south of Cape Rey Hotel); and most importantly, I am informed that the City Council is currently reviewing plans to build a high-density, residential community in Planning Area F, a location perfectly situated to remedy the above deficits.

Accordingly, I am requesting and making my position known that:

- ☒ I want the City of Carlsbad to build a park at Ponto to serve residents and visitors alike.
- ☒ I believe any and all development west of I-5 should be dependent on developers providing the required and currently missing 30 acres of open-space.
- ☒ I do not want high-density, residential development at Ponto.
- ☒ I do not consider the proposed Veteran's Park, located 6 miles from Ponto, a suitable alternative to a Coastal Park and open-space for Ponto / west of I-5.

☐ _____

I thank you for your consideration!

Sign: _____

Print Name: _____

Date: _____

Address: _____

Email to:

Matt.Hall@carlsbadca.gov; CityCouncil@carlsbadca.gov; gbuhr@coastal.ca.gov;
Erin.Prahler@coastal.ca.gov; info@peopleforponto.com

People for Ponto

Preserving Ponto Beach

Re: Ponto Beach / Parks and Open Space Deficit

Dear Mayor Hall, Carlsbad City Council, and California Coastal Commission:

I am informed that there is a current 6.6 acre park deficit in Coastal Southwest quadrant of Carlsbad, (south of Palomar Airport Road and west of El Camino Real); that there is a 30 acre open-space deficit in Zone 9 (west of I-5 and south of Poinsettia) of the Growth Management Plan; that the City is not requiring developers to first look at non-residential reserve and parks in Planning Area F (the large, undeveloped area west of the railroad tracks, north of Avenida Encinas and south of Cape Rey Hotel); and most importantly, I am informed that the City Council is currently reviewing plans to build a high-density, residential community in Planning Area F, a location perfectly situated to remedy the above deficits.

Accordingly, I am requesting and making my position known that:

- ☐ I want the City of Carlsbad to build a park at Ponto to serve residents and visitors alike.
- ☐ I believe any and all development west of I-5 should be dependent on developers providing the required and currently missing 30 acres of open-space.
- ☒ I do not want high-density, residential development at Ponto.
- ☐ I do not consider the proposed Veteran's Park, located 6 miles from Ponto, a suitable alternative to a Coastal Park and open-space for Ponto / west of I-5.

☐ _____

I thank you for your consideration!

Sign: _____

Print Name: _____

Date: _____

Address: _____

BVR

BEAU VAN DON

01/04/18

1818 ALVARADO ST
OCEANSIDE CA

Email to:

Matt.Hall@carlsbadca.gov; CityCouncil@carlsbadca.gov; gbuhr@coastal.ca.gov;
Erin.Prahler@coastal.ca.gov; info@peopleforponto.com

People for Ponto

Develop Ponto Right

Re: Ponto Beach / Parks and Open Space Deficit

Dear Mayor Hall, Carlsbad City Council, and California Coastal Commission:

I am informed that there is a current 6.6 acre park deficit in Coastal Southwest quadrant of Carlsbad, (south of Palomar Airport Road and west of El Camino Real); that there is a 30 acre open-space deficit in Zone 9 (west of I-5 and south of Poinsettia) of the Growth Management Plan; that the City is not requiring developers to first look at non-residential reserve and parks in Planning Area F (the large, undeveloped area west of the railroad tracks, north of Avenida Encinas and south of Cape Rey Hotel); and most importantly, I am informed that the City Council is currently reviewing plans to build a high-density, residential community in Planning Area F, a location perfectly situated to remedy the above deficits.

Accordingly, I am requesting and making my position known that:

- ☒ I want the City of Carlsbad to build a park at Ponto to serve residents and visitors alike.
- ☒ I believe any and all development west of I-5 should be dependent on developers providing the required and currently missing 30 acres of open-space.
- ☒ I do not want high-density, residential development at Ponto.
- ☒ I do not consider the proposed Veteran's Park, located 6 miles from Ponto, a suitable alternative to a Coastal Park and open-space for Ponto / west of I-5.

☐ _____

I thank you for your consideration!

Sign: _____

Print Name: _____

Date: _____

Address: _____

Lucy Helen Vit
Lucy Helen Vit
11.4.18
2701 Medford Ct
Carlsbad CA 92018

Email to:

Matt.Hall@carlsbadca.gov; CityCouncil@carlsbadca.gov; gbuhr@coastal.ca.gov;
Erin.Prahler@coastal.ca.gov; info@peopleforponto.com

Re: Ponto Beach / Parks and Open Space Deficit

Dear Mayor Hall, Carlsbad City Council and California Coastal Commission:

I am informed that there is a current 6.6 acre park deficit in Coastal Southwest quadrant of Carlsbad, (south of Palomar Airport Road and west of El Camino Real); that there is a 30 acre open-space deficit in Zone 9 (west of I-5 and south of Poinsettia) of the Growth Management Plan; that the City is not requiring developers to first look at non-residential reserve and parks in Planning Area F (the large, undeveloped area west of the railroad tracks, north of Avenida Encinas and south of Cape Rey Hotel); and most importantly, I am informed that the City Council is currently reviewing plans to build a high-density, residential community in Planning Area F, a location perfectly situated to remedy the above deficits.

Accordingly, I am requesting and making my position known that:

- ☒ I want the City of Carlsbad to build a park at Ponto to serve residents and visitors alike.
- ☒ I believe any and all development west of I-5 should be dependent on developers providing the required and currently missing 30 acres of open-space.
- ☒ I do not want high-density, residential development at Ponto.
- ☒ I do not consider the proposed Veteran's Park, located 6 miles from Ponto, a suitable alternative to a Coastal Park and open-space for Ponto / west of I-5

☐

Thank you for your consideration!

Sign:

Carol Vecchio

Print Name:

Carol Vecchio

Date:

10/15/18

Address:

7417 Magellan St
Carlsbad, CA 92011

People for Ponto
Beach / Parks and Open Space

Re: Ponto Beach / Parks and Open Space Deficit

Dear Mayor Hall, Carlsbad City Council and California Coastal Commission:

I am informed that there is a current 6.6 acre park deficit in Coastal Southwest quadrant of Carlsbad, (south of Palomar Airport Road and west of El Camino Real); that there is a 30 acre open-space deficit in Zone 9 (west of I-5 and south of Poinsettia) of the Growth Management Plan; that the City is not requiring developers to first look at non-residential reserve and parks in Planning Area F (the large, undeveloped area west of the railroad tracks, north of Avenida Encinas and south of Cape Rey Hotel); and most importantly, I am informed that the City Council is currently reviewing plans to build a high-density, residential community in Planning Area F, a location perfectly situated to remedy the above deficits.

Accordingly, I am requesting and making my position known that:

- ☒ I want the City of Carlsbad to build a park at Ponto to serve residents and visitors alike.
- ☒ I believe any and all development west of I-5 should be dependent on developers providing the required and currently missing 30 acres of open-space.
- ☒ I do not want high-density, residential development at Ponto.
- ☒ I do not consider the proposed Veteran's Park, located 6 miles from Ponto, a suitable alternative to a Coastal Park and open-space for Ponto / west of I-5

☐


Thank you for your consideration!

Sign:

Print Name:

Date:

Address:


Julie Vecchio
10/15/18
7417 Magellan St
Carlsbad, CA 92011

People for Ponto

Re: Ponto Beach / Parks and Open Space Deficit

Dear Mayor Hall, Carlsbad City Council, and California Coastal Commission:

I am informed that there is a current 6.6 acre park deficit in Coastal Southwest quadrant of Carlsbad, (south of Palomar Airport Road and west of El Camino Real); that there is a 30 acre open-space deficit in Zone 9 (west of I-5 and south of Poinsettia) of the Growth Management Plan; that the City is not requiring developers to first look at non-residential reserve and parks in Planning Area F (the large, undeveloped area west of the railroad tracks, north of Avenida Encinas and south of Cape Rey Hotel); and most importantly, I am informed that the City Council is currently reviewing plans to build a high-density, residential community in Planning Area F, a location perfectly situated to remedy the above deficits.

Accordingly, I am requesting and making my position known that:

- ☒ I want the City of Carlsbad to build a park at Ponto to serve residents and visitors alike.
- ☐ I believe any and all development west of I-5 should be dependent on developers providing the required and currently missing 30 acres of open-space.
- ☒ I do not want high-density, residential development at Ponto.
- ☐ I do not consider the proposed Veteran's Park, located 6 miles from Ponto, a suitable alternative to a Coastal Park and open-space for Ponto / west of I-5.

☐

I thank you for your consideration!

Sign: 

Print Name:

Graciela Villegas

Date:

10-17-18

Address:

Email to:

Matt.Hall@carlsbadca.gov; CityCouncil@carlsbadca.gov; gbuhr@coastal.ca.gov;
Erin.Prahler@coastal.ca.gov; info@peopleforponto.com

People for Ponto

Re: Ponto Beach / Parks and Open Space Deficit

Dear Mayor Hall, Carlsbad City Council, and California Coastal Commission:

I am informed that there is a current 6.6 acre park deficit in Coastal Southwest quadrant of Carlsbad, (south of Palomar Airport Road and west of El Camino Real); that there is a 30 acre open-space deficit in Zone 9 (west of I-5 and south of Poinsettia) of the Growth Management Plan; that the City is not requiring developers to first look at non-residential reserve and parks in Planning Area F (the large, undeveloped area west of the railroad tracks, north of Avenida Encinas and south of Cape Rey Hotel); and most importantly, I am informed that the City Council is currently reviewing plans to build a high-density, residential community in Planning Area F, a location perfectly situated to remedy the above deficits.

Accordingly, I am requesting and making my position known that:

- ☐ I want the City of Carlsbad to build a park at Ponto to serve residents and visitors alike.
- ☐ I believe any and all development west of I-5 should be dependent on developers providing the required and currently missing 30 acres of open-space.
- ☒ I do not want high-density, residential development at Ponto.
- ☐ I do not consider the proposed Veteran's Park, located 6 miles from Ponto, a suitable alternative to a Coastal Park and open-space for Ponto / west of I-5.
- ☐ _____

I thank you for your consideration!

Sign: _____

Print Name: _____

Date: _____

Address: _____

Email to:

Matt.Hall@carlsbadca.gov; CityCouncil@carlsbadca.gov; gbuhr@coastal.ca.gov;
Erin.Prahler@coastal.ca.gov; info@peopleforponto.com

People for Ponto

Re: Ponto Beach / Parks and Open Space Deficit

Dear Mayor Hall, Carlsbad City Council, and California Coastal Commission:

I am informed that there is a current 6.6 acre park deficit in Coastal Southwest quadrant of Carlsbad, (south of Palomar Airport Road and west of El Camino Real); that there is a 30 acre open-space deficit in Zone 9 (west of I-5 and south of Poinsettia) of the Growth Management Plan; that the City is not requiring developers to first look at non-residential reserve and parks in Planning Area F (the large, undeveloped area west of the railroad tracks, north of Avenida Encinas and south of Cape Rey Hotel); and most importantly, I am informed that the City Council is currently reviewing plans to build a high-density, residential community in Planning Area F, a location perfectly situated to remedy the above deficits.

Accordingly, I am requesting and making my position known that:

☐ I want the City of Carlsbad to build a park at Ponto to serve residents and visitors alike.

☐ I believe any and all development west of I-5 should be dependent on developers providing the required and currently missing 30 acres of open-space.

☒ I do not want high-density, residential development at Ponto.

☐ I do not consider the proposed Veteran's Park, located 6 miles from Ponto, a suitable alternative to a Coastal Park and open-space for Ponto / west of I-5.

☐ _____

I thank you for your consideration!

Sign: _____

Print Name: _____

Date: _____

Address: _____

Email to:

Matt.Hall@carlsbadca.gov; CityCouncil@carlsbadca.gov; gbuhr@coastal.ca.gov;
Erin.Praher@coastal.ca.gov; info@peopleforponto.com

People for a more

Carlsbad, California

Re: Ponto Beach / Parks and Open Space Deficit

Dear Mayor Hall, Carlsbad City Council and California Coastal Commission:

I am informed that there is a current 6.6 acre park deficit in Coastal Southwest quadrant of Carlsbad, (south of Palomar Airport Road and west of El Camino Real); that there is a 30 acre open-space deficit in Zone 9 (west of I-5 and south of Poinsettia) of the Growth Management Plan; that the City is not requiring developers to first look at non-residential reserve and parks in Planning Area F (the large, undeveloped area west of the railroad tracks, north of Avenida Encinas and south of Cape Rey Hotel); and most importantly, I am informed that the City Council is currently reviewing plans to build a high-density, residential community in Planning Area F, a location perfectly situated to remedy the above deficits.

Accordingly, I am requesting and making my position known that:

- ☒ I want the City of Carlsbad to build a park at Ponto to serve residents and visitors alike.
- ☒ I believe any and all development west of I-5 should be dependent on developers providing the required and currently missing 30 acres of open-space.
- ☒ I do not want high-density, residential development at Ponto.
- ☒ I do not consider the proposed Veteran's Park, located 6 miles from Ponto, a suitable alternative to a Coastal Park and open-space for Ponto / west of I-5

☐

Thank you for your consideration!

Sign:

Print Name:

Date:

Address:

Kathleen Varrin

Kathleen Varrin

10-20-18

513 Knolls

Carlsbad Calif 92011

Plan for Ponto Beach

Re: Ponto Beach / Parks and Open Space Deficit

Dear Mayor Hall, Carlsbad City Council and California Coastal Commission:

I am informed that there is a current 6.6 acre park deficit in Coastal Southwest quadrant of Carlsbad, (south of Palomar Airport Road and west of El Camino Real); that there is a 30 acre open-space deficit in Zone 9 (west of I-5 and south of Poinsettia) of the Growth Management Plan; that the City is not requiring developers to first look at non-residential reserve and parks in Planning Area F (the large, undeveloped area west of the railroad tracks, north of Avenida Encinas and south of Cape Rey Hotel); and most importantly, I am informed that the City Council is currently reviewing plans to build a high-density, residential community in Planning Area F, a location perfectly situated to remedy the above deficits.

Accordingly, I am requesting and making my position known that:

- ☒ I want the City of Carlsbad to build a park at Ponto to serve residents and visitors alike.
- ☒ I believe any and all development west of I-5 should be dependent on developers providing the required and currently missing 30 acres of open-space.
- ☒ I do not want high-density, residential development at Ponto.
- ☒ I do not consider the proposed Veteran's Park, located 6 miles from Ponto, a suitable alternative to a Coastal Park and open-space for Ponto / west of I-5

☐

Thank you for your consideration!

Sign: Danna Van Noy

Print Name: Danna Van Noy

Date: 10.16.18

Address: 7425 Sandial Pl
Carlsbad, CA 92011

People for Ponto

Re: Ponto Beach / Parks and Open Space Deficit

Dear Mayor Hall, Carlsbad City Council, and California Coastal Commission:

I am informed that there is a current 6.6 acre park deficit in Coastal Southwest quadrant of Carlsbad, (south of Palomar Airport Road and west of El Camino Real); that there is a 30 acre open-space deficit in Zone 9 (west of I-5 and south of Poinsettia) of the Growth Management Plan; that the City is not requiring developers to first look at non-residential reserve and parks in Planning Area F (the large, undeveloped area west of the railroad tracks, north of Avenida Encinas and south of Cape Rey Hotel); and most importantly, I am informed that the City Council is currently reviewing plans to build a high-density, residential community in Planning Area F, a location perfectly situated to remedy the above deficits.

Accordingly, I am requesting and making my position known that:

- ☒ I want the City of Carlsbad to build a park at Ponto to serve residents and visitors alike.
- ☒ I believe any and all development west of I-5 should be dependent on developers providing the required and currently missing 30 acres of open-space.
- ☒ I do not want high-density, residential development at Ponto.
- ☒ I do not consider the proposed Veteran's Park, located 6 miles from Ponto, a suitable alternative to a Coastal Park and open-space for Ponto / west of I-5.

☐

I thank you for your consideration!

Sign: 

Print Name:

Ruben Varyas

Date:

11-24-18

Address:

Email to:

Matt.Hall@carlsbadca.gov; CityCouncil@carlsbadca.gov; gbuhr@coastal.ca.gov;

Erin.Prahler@coastal.ca.gov; info@peopleforponto.com

People for Ponto

Develop Ponto Right

Re: Ponto Beach / Parks and Open Space Deficit

Dear Mayor Hall, Carlsbad City Council, and California Coastal Commission:

I am informed that there is a current 6.6 acre park deficit in Coastal Southwest quadrant of Carlsbad, (south of Palomar Airport Road and west of El Camino Real); that there is a 30 acre open-space deficit in Zone 9 (west of I-5 and south of Poinsettia) of the Growth Management Plan; that the City is not requiring developers to first look at non-residential reserve and parks in Planning Area F (the large, undeveloped area west of the railroad tracks, north of Avenida Encinas and south of Cape Rey Hotel); and most importantly, I am informed that the City Council is currently reviewing plans to build a high-density, residential community in Planning Area F, a location perfectly situated to remedy the above deficits.

Accordingly, I am requesting and making my position known that:

- ☒ I want the City of Carlsbad to build a park at Ponto to serve residents and visitors alike.
- ☒ I believe any and all development west of I-5 should be dependent on developers providing the required and currently missing 30 acres of open-space.
- ☒ I do not want high-density, residential development at Ponto.
- ☒ I do not consider the proposed Veteran's Park, located 6 miles from Ponto, a suitable alternative to a Coastal Park and open-space for Ponto / west of I-5.

☐

I thank you for your consideration!

Sign: 

Print Name: Maria Villagomez-Curry

Date: 11-4-18

Address: 2036 Linda Lane
Csbd 92008

Email to:

Matt.Hall@carlsbadca.gov; CityCouncil@carlsbadca.gov; gbuhr@coastal.ca.gov;
Erin.Prahler@coastal.ca.gov; info@peopleforponto.com

People for Ponto

Develop Ponto Right

Re: Ponto Beach / Parks and Open Space Deficit

Dear Mayor Hall, Carlsbad City Council, and California Coastal Commission:

I am informed that there is a current 6.6 acre park deficit in Coastal Southwest quadrant of Carlsbad, (south of Palomar Airport Road and west of El Camino Real); that there is a 30 acre open-space deficit in Zone 9 (west of I-5 and south of Poinsettia) of the Growth Management Plan; that the City is not requiring developers to first look at non-residential reserve and parks in Planning Area F (the large, undeveloped area west of the railroad tracks, north of Avenida Encinas and south of Cape Rey Hotel); and most importantly, I am informed that the City Council is currently reviewing plans to build a high-density, residential community in Planning Area F, a location perfectly situated to remedy the above deficits.

Accordingly, I am requesting and making my position known that:

- ☒ I want the City of Carlsbad to build a park at Ponto to serve residents and visitors alike.
- ☐ I believe any and all development west of I-5 should be dependent on developers providing the required and currently missing 30 acres of open-space.
- ☒ I do not want high-density, residential development at Ponto.
- ☐ I do not consider the proposed Veteran's Park, located 6 miles from Ponto, a suitable alternative to a Coastal Park and open-space for Ponto / west of I-5.
- ☐ _____

I thank you for your consideration!

Sign: _____

Print Name: _____

Date: _____

Address: _____

Emily Vila
Emily Vila
10/23/10
San Antonio, TX

Email to:

Matt.Hall@carlsbadca.gov; CityCouncil@carlsbadca.gov; gbuhr@coastal.ca.gov;
Erin.Prahler@coastal.ca.gov; info@peopleforponto.com

People for Ponto

Re: Land Opportunity to Correct the Parks and Open Space Deficit at Ponto

Dear Mayor Hall, Carlsbad City Council, and California Coastal Commission:

I am informed that:

- 1) There is a current 6.6-acre park deficit in the Coastal Southwest quadrant of Carlsbad (south of Palomar Airport Road and west of El Camino Real), and that there are no Coastal Parks in all South Carlsbad and for a 4-6-mile section of San Diego County's coastline.
- 2) There is a 30-acre open-space deficit in Zone 9 (Ponto area - west of I-5 and south of Poinsettia).
- 3) The State and City of Carlsbad's Local Coastal Program (LCP) require that Planning Area F at Ponto (the 11-acre undeveloped area west of the railroad tracks, north of Avenida Encinas and south of Cape Rey Hotel) be considered as a public park for the benefit of Carlsbad residents and visitors.
- 4) And most importantly, I am informed that the 11-acre Planning Area F is NOW available for purchase.

Accordingly, I am making it known that:

☒ I want the City of Carlsbad to budget money in their capital improvement program to purchase Planning Area F and build a park at Ponto to serve residents and visitors alike.

☒ I want to preserve what little Coastal Open Space Carlsbad has remaining for future generations and our visitor industry.

☒ I am not in favor of future residential development at Ponto.

☐

I request that my comments be put on record in the official public records for Planning Area F.

Thank you.

Sign:

Print Name:

Date:

Address:

Paul M. Weatherly
Paul Weatherly
10.26.2019
Newport Coast

Email to: Matt.Hall@carlsbadca.gov; CityCouncil@carlsbadca.gov; Scott.Chadwick@carlsbadca.gov; Kyle.Lancaster@carlsbadca.gov; lisa.urbach@parks.ca.gov; Kathleen@carlsbad.org; mike.pacheco@carlsbadca.gov; gbuhr@coastal.ca.gov; cort.hitchens@coastal.ca.gov; Erin.Prahler@coastal.ca.gov; Don.Neu@carlsbadca.gov; Gary.Barberio@carlsbadca.gov; info@peopleforponto.com

People for Ponto

Defending Public Rights

Dear Mayor Hall, Carlsbad City Council and California Coastal Commission:

I am informed that:

- Carlsbad must consider on Planning Area F at Ponto the need for a public park at Ponto as part of the Draft Local Coastal Program Amendment.
- There is no public park at Ponto even though City Park Standards requires a minimum of 6.5 acres of parkland for Ponto.
- There is a current 6.6 acre park deficit in Coastal Southwest quadrant of Carlsbad, (south of Palomar Airport Road and west of El Camino Real).
- There are no Coastal Parks in all of South Carlsbad. 64,000 South Carlsbad citizens have no Coastal Park.
- Ponto is at the center of a larger 6-mile stretch of coastline in that has no Coastal Parks.
- Ponto has a city documented 30 acre open-space standard deficit that a Coastal Park would help resolve.
- And most importantly, I am informed that the City is currently ignoring these issues and in the Draft Local Coastal Program Amendment is proposing to eliminate the last opportunity to create a much-needed Coastal Park at Ponto.

Accordingly, I am making it known that:

- ☒ I want the Draft Local Coastal Program Amendment to provide for a Coastal Park at Ponto
- ☒ I want the City to provide a true Citizen-based Park Planning process for Ponto
- ☒ I want the City of Carlsbad to budget money in their capital improvement program to purchase Planning Area F and build a park at Ponto to serve residents and visitors alike.
- ☒ I want to preserve what little Coastal Open Space Carlsbad has remaining for future generations and our visitor industry.
- ☒ I am **not** in favor of future residential development at Ponto, but think this last small amount of vacant Coastal land should be reserved for Coastal Recreation.

☐ _____

I request that my comments be put on record in the official public records for Planning Area F.

Thank you.

Sign:

Print Name:

Date:

City, State:

Nancy Watterman
Nance
SD, CA 92022

People for Ponto

Develop Ponto Park

Dear Mayor Hall, Carlsbad City Council and California Coastal Commission:

I am informed that:

- Carlsbad must consider on Planning Area F at Ponto the need for a public park at Ponto as part of the Draft Local Coastal Program Amendment.
- There is no public park at Ponto even though City Park Standards requires a minimum of 6.5 acres of parkland for Ponto.
- There is a current 6.6 acre park deficit in Coastal Southwest quadrant of Carlsbad, (south of Palomar Airport Road and west of El Camino Real).
- There are no Coastal Parks in all of South Carlsbad. 64,000 South Carlsbad citizens have no Coastal Park.
- Ponto is at the center of a larger 6-mile stretch of coastline in that has no Coastal Parks.
- Ponto has a city documented 30 acre open-space standard deficit that a Coastal Park would help resolve.
- And most importantly, I am informed that the City is currently ignoring these issues and in the Draft Local Coastal Program Amendment is proposing to eliminate the last opportunity to create a much-needed Coastal Park at Ponto.

Accordingly, I am making it known that:

- ☒ I want the Draft Local Coastal Program Amendment to provide for a Coastal Park at Ponto
- ☒ I want the City to provide a true Citizen-based Park Planning process for Ponto
- ☒ I want the City of Carlsbad to budget money in their capital improvement program to purchase Planning Area F and build a park at Ponto to serve residents and visitors alike.
- ☒ I want to preserve what little Coastal Open Space Carlsbad has remaining for future generations and our visitor industry.
- ☒ I am **not** in favor of future residential development at Ponto, but think this last small amount of vacant Coastal land should be reserved for Coastal Recreation.

☐ _____

I request that my comments be put on record in the official public records for Planning Area F.

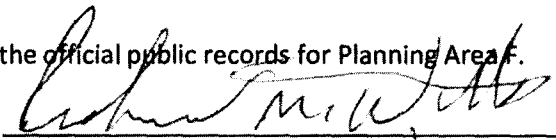
Thank you.

Sign:

Print Name:

Date:

City, State:


Richard M. Witte
1/26/2020
Newaygo, MI

People for Ponto

Develop Ponto Right

Dear Mayor Hall, Carlsbad City Council and California Coastal Commission:

I am informed that:

- Carlsbad must consider on Planning Area F at Ponto the need for a public park at Ponto as part of the Draft Local Coastal Program Amendment.
- There is no public park at Ponto even though City Park Standards requires a minimum of 6.5 acres of parkland for Ponto.
- There is a current 6.6 acre park deficit in Coastal Southwest quadrant of Carlsbad, (south of Palomar Airport Road and west of El Camino Real).
- There are no Coastal Parks in all of South Carlsbad. 64,000 South Carlsbad citizens have no Coastal Park.
- Ponto is at the center of a larger 6-mile stretch of coastline in that has no Coastal Parks.
- Ponto has a city documented 30 acre open-space standard deficit that a Coastal Park would help resolve.
- And most importantly, I am informed that the City is currently ignoring these issues and in the Draft Local Coastal Program Amendment is proposing to eliminate the last opportunity to create a much-needed Coastal Park at Ponto.

Accordingly, I am making it known that:

- ☒ I want the Draft Local Coastal Program Amendment to provide for a Coastal Park at Ponto
- ☒ I want the City to provide a true Citizen-based Park Planning process for Ponto
- ☒ I want the City of Carlsbad to budget money in their capital improvement program to purchase Planning Area F and build a park at Ponto to serve residents and visitors alike.
- ☒ I want to preserve what little Coastal Open Space Carlsbad has remaining for future generations and our visitor industry.
- ☒ I am **not** in favor of future residential development at Ponto, but think this last small amount of vacant Coastal land should be reserved for Coastal Recreation.

☐ _____

I request that my comments be put on record in the official public records for Planning Area F.


Thank you.

Sign:

Print Name:

Date:

City, State:


DONALD S WALLACE
1-28-20
CARLSBAD, CA

People for Ponto

Developing Ponto Right

Dear Mayor Hall, Carlsbad City Council and California Coastal Commission:

I am informed that:

- Carlsbad must consider on Planning Area F at Ponto the need for a public park at Ponto as part of the Draft Local Coastal Program Amendment.
- There is no public park at Ponto even though City Park Standards requires a minimum of 6.5 acres of parkland for Ponto.
- There is a current 6.6 acre park deficit in Coastal Southwest quadrant of Carlsbad, (south of Palomar Airport Road and west of El Camino Real).
- There are no Coastal Parks in all of South Carlsbad. 64,000 South Carlsbad citizens have no Coastal Park.
- Ponto is at the center of a larger 6-mile stretch of coastline in that has no Coastal Parks.
- Ponto has a city documented 30 acre open-space standard deficit that a Coastal Park would help resolve.
- And most importantly, I am informed that the City is currently ignoring these issues and in the Draft Local Coastal Program Amendment is proposing to eliminate the last opportunity to create a much-needed Coastal Park at Ponto.

Accordingly, I am making it known that:

- ☒ I want the Draft Local Coastal Program Amendment to provide for a Coastal Park at Ponto
- ☒ I want the City to provide a true Citizen-based Park Planning process for Ponto
- ☒ I want the City of Carlsbad to budget money in their capital improvement program to purchase Planning Area F and build a park at Ponto to serve residents and visitors alike.
- ☒ I want to preserve what little Coastal Open Space Carlsbad has remaining for future generations and our visitor industry.
- ☒ I am **not** in favor of future residential development at Ponto, but think this last small amount of vacant Coastal land should be reserved for Coastal Recreation.

☐ _____

I request that my comments be put on record in the official public records for Planning Area F.


Thank you.

Sign: _____

Print Name: _____

Date: _____

City, State: _____



Jordan White

1/26/2020

Carlsbad, CA

People for Ponto

Develop Ponto Right

Dear Mayor Hall, Carlsbad City Council and California Coastal Commission:

I am informed that:

- Carlsbad must consider on Planning Area F at Ponto the need for a public park at Ponto as part of the Draft Local Coastal Program Amendment.
- There is no public park at Ponto even though City Park Standards requires a minimum of 6.5 acres of parkland for Ponto.
- There is a current 6.6 acre park deficit in Coastal Southwest quadrant of Carlsbad, (south of Palomar Airport Road and west of El Camino Real).
- There are no Coastal Parks in all of South Carlsbad. 64,000 South Carlsbad citizens have no Coastal Park.
- Ponto is at the center of a larger 6-mile stretch of coastline in that has no Coastal Parks.
- Ponto has a city documented 30 acre open-space standard deficit that a Coastal Park would help resolve.
- And most importantly, I am informed that the City is currently ignoring these issues and in the Draft Local Coastal Program Amendment is proposing to eliminate the last opportunity to create a much-needed Coastal Park at Ponto.

Accordingly, I am making it known that:

- ☒ I want the Draft Local Coastal Program Amendment to provide for a Coastal Park at Ponto
- ☒ I want the City to provide a true Citizen-based Park Planning process for Ponto
- ☒ I want the City of Carlsbad to budget money in their capital improvement program to purchase Planning Area F and build a park at Ponto to serve residents and visitors alike.
- ☒ I want to preserve what little Coastal Open Space Carlsbad has remaining for future generations and our visitor industry.
- ☒ I am not in favor of future residential development at Ponto, but think this last small amount of vacant Coastal land should be reserved for Coastal Recreation.

☐ _____

I request that my comments be put on record in the official public records for Planning Area F.

Thank you.

Sign: _____

Print Name: _____

Date: _____

City, State: _____

People for Ponto

Dear Mayor Hall, Carlsbad City Council and California Coastal Commission:

I am informed that:

- Carlsbad must consider on Planning Area F at Ponto the need for a public park at Ponto as part of the Draft Local Coastal Program Amendment.
- There is no public park at Ponto even though City Park Standards requires a minimum of 6.5 acres of parkland for Ponto.
- There is a current 6.6 acre park deficit in Coastal Southwest quadrant of Carlsbad, (south of Palomar Airport Road and west of El Camino Real).
- There are no Coastal Parks in all of South Carlsbad. 64,000 South Carlsbad citizens have no Coastal Park.
- Ponto is at the center of a larger 6-mile stretch of coastline in that has no Coastal Parks.
- Ponto has a city documented 30 acre open-space standard deficit that a Coastal Park would help resolve.
- And most importantly, I am informed that the City is currently ignoring these issues and in the Draft Local Coastal Program Amendment is proposing to eliminate the last opportunity to create a much-needed Coastal Park at Ponto.

Accordingly, I am making it known that:

- ☒ I want the Draft Local Coastal Program Amendment to provide for a Coastal Park at Ponto
- ☒ I want the City to provide a true Citizen-based Park Planning process for Ponto
- ☒ I want the City of Carlsbad to budget money in their capital improvement program to purchase Planning Area F and build a park at Ponto to serve residents and visitors alike.
- ☒ I want to preserve what little Coastal Open Space Carlsbad has remaining for future generations and our visitor industry.
- ☒ I am **not** in favor of future residential development at Ponto, but think this last small amount of vacant Coastal land should be reserved for Coastal Recreation.

☐ _____

I request that my comments be put on record in the official public records for Planning Area F.

Thank you.

Sign:

Trish Walsh

Print Name:

Trish Walsh

Date:

1-28-2020

City, State:

Carlsbad, CA

People for Ponto

Draft Local Coastal Program Amendment

Dear Mayor Hall, Carlsbad City Council and California Coastal Commission:

I am informed that:

- Carlsbad must consider on Planning Area F at Ponto the need for a public park at Ponto as part of the Draft Local Coastal Program Amendment.
- There is no public park at Ponto even though City Park Standards requires a minimum of 6.5 acres of parkland for Ponto.
- There is a current 6.6 acre park deficit in Coastal Southwest quadrant of Carlsbad, (south of Palomar Airport Road and west of El Camino Real).
- There are no Coastal Parks in all of South Carlsbad. 64,000 South Carlsbad citizens have no Coastal Park.
- Ponto is at the center of a larger 6-mile stretch of coastline in that has no Coastal Parks.
- Ponto has a city documented 30 acre open-space standard deficit that a Coastal Park would help resolve.
- And most importantly, I am informed that the City is currently ignoring these issues and in the Draft Local Coastal Program Amendment is proposing to eliminate the last opportunity to create a much-needed Coastal Park at Ponto.

Accordingly, I am making it known that:

- ☒ I want the Draft Local Coastal Program Amendment to provide for a Coastal Park at Ponto
- ☒ I want the City to provide a true Citizen-based Park Planning process for Ponto
- ☒ I want the City of Carlsbad to budget money in their capital improvement program to purchase Planning Area F and build a park at Ponto to serve residents and visitors alike.
- ☒ I want to preserve what little Coastal Open Space Carlsbad has remaining for future generations and our visitor industry.
- ☒ I am **not** in favor of future residential development at Ponto, but think this last small amount of vacant Coastal land should be reserved for Coastal Recreation.

☐ _____

I request that my comments be put on record in the official public records for Planning Area F.

Thank you.

Sign: Lisa K Willard

Print Name: Lisa K Willard

Date: Jan 28, 2020

City, State: Carlsbad, CA

Re: Land Opportunity to Correct the Parks and Open Space Deficit at Ponto

Dear Mayor Hall, Carlsbad City Council, and California Coastal Commission:

I am informed that:

- 1) There is a current 6.6-acre park deficit in the Coastal Southwest quadrant of Carlsbad (south of Palomar Airport Road and west of El Camino Real), and that there are no Coastal Parks in all South Carlsbad and for a 4-6-mile section of San Diego County's coastline.
- 2) There is a 30-acre open-space deficit in Zone 9 (Ponto area - west of I-5 and south of Poinsettia).
- 3) The State and City of Carlsbad's Local Coastal Program (LCP) require that Planning Area F at Ponto (the 11-acre undeveloped area west of the railroad tracks, north of Avenida Encinas and south of Cape Rey Hotel) be considered as a public park for the benefit of Carlsbad residents and visitors.
- 4) And most importantly, I am informed that the 11-acre Planning Area F is NOW available for purchase.

Accordingly, I am making it known that:

- ☒ I want the City of Carlsbad to budget money in their capital improvement program to purchase Planning Area F and build a park at Ponto to serve residents and visitors alike.
- ☒ I want to preserve what little Coastal Open Space Carlsbad has remaining for future generations and our visitor industry.
- ☒ I am not in favor of future residential development at Ponto.
- ☐ _____

I request that my comments be put on record in the official public records for Planning Area F.


Thank you.

Sign:

Print Name:

Date:

Address:


ROBERT WILKERSON
OCT 20 2017
1277 CAMINO RD
CARLSBAD

Email to: Matt.Hall@carlsbadca.gov; CityCouncil@carlsbadca.gov; Scott.Chadwick@carlsbadca.gov;
Kyle.Lancaster@carlsbadca.gov; lisa.urbach@parks.ca.gov; Kathleen@carlsbad.org; mike.pacheco@carlsbadca.gov;
gbuhr@coastal.ca.gov; cort.hitchens@coastal.ca.gov; Erin.Prahler@coastal.ca.gov; info@peopleforponto.com

People for Ponto

Develop Ponto Right

Re: Ponto Beach / Parks and Open Space Deficit

Dear Mayor Hall, Carlsbad City Council and California Coastal Commission:

I am informed that there is a current 6.6 acre park deficit in Coastal Southwest quadrant of Carlsbad, (south of Palomar Airport Road and west of El Camino Real); that there is a 30 acre open-space deficit in Zone 9 (west of I-5 and south of Poinsettia) of the Growth Management Plan; that the City is not requiring developers to first look at non-residential reserve and parks in Planning Area F (the large, undeveloped area west of the railroad tracks, north of Avenida Encinas and south of Cape Rey Hotel); and most importantly, I am informed that the City Council is currently reviewing plans to build a high-density, residential community in Planning Area F, a location perfectly situated to remedy the above deficits.

Accordingly, I am requesting and making my position known that:

- ☒ I want the City of Carlsbad to build a park at Ponto to serve residents and visitors alike.
- ☒ I believe any and all development west of I-5 should be dependent on developers providing the required and currently missing 30 acres of open-space.
- ☒ I do not want high-density, residential development at Ponto.
- ☒ I do not consider the proposed Veteran's Park, located 6 miles from Ponto, a suitable alternative to a Coastal Park and open-space for Ponto / west of I-5

☒ I have 3 small grandchildren who would love to use a park close by, I can't let them run free at the beach, that's not safe. I'm also very concerned at the huge increase in car traffic this would bring, also not safe

Thank you for your consideration!

Please don't let us
become like
Orange County!

Sign: _____

Print Name: _____

Date: _____

Address: _____

Carrie Welsh

Carrie Welsh

10.4.18

7354 Escallonia Ct
Carlsbad CA 92011

People for Ponto

Re: Ponto Beach / Parks and Open Space Deficit

Dear Mayor Hall, Carlsbad City Council and California Coastal Commission:

I am informed that there is a current 6.6 acre park deficit in Coastal Southwest quadrant of Carlsbad, (south of Palomar Airport Road and west of El Camino Real); that there is a 30 acre open-space deficit in Zone 9 (west of I-5 and south of Poinsettia) of the Growth Management Plan; that the City is not requiring developers to first look at non-residential reserve and parks in Planning Area F (the large, undeveloped area west of the railroad tracks, north of Avenida Encinas and south of Cape Rey Hotel); and most importantly, I am informed that the City Council is currently reviewing plans to build a high-density, residential community in Planning Area F, a location perfectly situated to remedy the above deficits.

Accordingly, I am requesting and making my position known that:

- ☒ I want the City of Carlsbad to build a park at Ponto to serve residents and visitors alike.
- ☒ I believe any and all development west of I-5 should be dependent on developers providing the required and currently missing 30 acres of open-space.
- ☒ I do not want high-density, residential development at Ponto.
- ☒ I do not consider the proposed Veteran's Park, located 6 miles from Ponto, a suitable alternative to a Coastal Park and open-space for Ponto / west of I-5

☐ _____

Thank you for your consideration!

Sign: Alex Wick

Print Name: Alex Wick

Date: 10/21/2019

Address: 7425 Neptune Dr

Carlsbad, Ca

92011

People for Ponto

Re: Ponto Beach / Parks and Open Space Deficit

Dear Mayor Hall, Carlsbad City Council and California Coastal Commission:

I am informed that there is a current 6.6 acre park deficit in Coastal Southwest quadrant of Carlsbad, (south of Palomar Airport Road and west of El Camino Real); that there is a 30 acre open-space deficit in Zone 9 (west of I-5 and south of Poinsettia) of the Growth Management Plan; that the City is not requiring developers to first look at non-residential reserve and parks in Planning Area F (the large, undeveloped area west of the railroad tracks, north of Avenida Encinas and south of Cape Rey Hotel); and most importantly, I am informed that the City Council is currently reviewing plans to build a high-density, residential community in Planning Area F, a location perfectly situated to remedy the above deficits.

Accordingly, I am requesting and making my position known that:

- ☒ I want the City of Carlsbad to build a park at Ponto to serve residents and visitors alike.
- ☒ I believe any and all development west of I-5 should be dependent on developers providing the required and currently missing 30 acres of open-space.
- ☒ I do not want high-density, residential development at Ponto.
- ☒ I do not consider the proposed Veteran's Park, located 6 miles from Ponto, a suitable alternative to a Coastal Park and open-space for Ponto / west of I-5

☐

Thank you for your consideration!

Sign:

Chas Wick

Print Name:

Chas Wick

Date:

10/21/18

Address:

7425 Neptune Dr.

Carlsbad, CA 92011

People for Ponto

DATE OF PONTON # 2011

Re: Ponto Beach / Parks and Open Space Deficit

Dear Mayor Hall, Carlsbad City Council and California Coastal Commission:

I am informed that there is a current 6.6 acre park deficit in Coastal Southwest quadrant of Carlsbad, (south of Palomar Airport Road and west of El Camino Real); that there is a 30 acre open-space deficit in Zone 9 (west of I-5 and south of Poinsettia) of the Growth Management Plan; that the City is not requiring developers to first look at non-residential reserve and parks in Planning Area F (the large, undeveloped area west of the railroad tracks, north of Avenida Encinas and south of Cape Rey Hotel); and most importantly, I am informed that the City Council is currently reviewing plans to build a high-density, residential community in Planning Area F, a location perfectly situated to remedy the above deficits.

Accordingly, I am requesting and making my position known that:

- ☒ I want the City of Carlsbad to build a park at Ponto to serve residents and visitors alike.
- ☒ I believe any and all development west of I-5 should be dependent on developers providing the required and currently missing 30 acres of open-space.
- ☒ I do not want high-density, residential development at Ponto.
- ☒ I do not consider the proposed Veteran's Park, located 6 miles from Ponto, a suitable alternative to a Coastal Park and open-space for Ponto / west of I-5

☐ _____

Thank you for your consideration!

Sign: Jody White

Print Name: Jody White

Date: 10/7/2018

Address: 7454 Sundial Pl
Carlsbad, CA 92011

People for Ponto

Save Our Ponto Beach

Re: Ponto Beach / Parks and Open Space Deficit

Dear Mayor Hall, Carlsbad City Council and California Coastal Commission:

I am informed that there is a current 6.6 acre park deficit in Coastal Southwest quadrant of Carlsbad, (south of Palomar Airport Road and west of El Camino Real); that there is a 30 acre open-space deficit in Zone 9 (west of I-5 and south of Poinsettia) of the Growth Management Plan; that the City is not requiring developers to first look at non-residential reserve and parks in Planning Area F (the large, undeveloped area west of the railroad tracks, north of Avenida Encinas and south of Cape Rey Hotel); and most importantly, I am informed that the City Council is currently reviewing plans to build a high-density, residential community in Planning Area F, a location perfectly situated to remedy the above deficits.

Accordingly, I am requesting and making my position known that:

- ☒ I want the City of Carlsbad to build a park at Ponto to serve residents and visitors alike.
- ☒ I believe any and all development west of I-5 should be dependent on developers providing the required and currently missing 30 acres of open-space.
- ☒ I do not want high-density, residential development at Ponto.
- ☒ I do not consider the proposed Veteran's Park, located 6 miles from Ponto, a suitable alternative to a Coastal Park and open-space for Ponto / west of I-5

☐

Thank you for your consideration!

Sign:

Print Name:

Date:

Address:

G. White

Geoff White

10/7/18

*2459 Suncoral Pl
Carlsbad CA 92011*

People for Ponto

Re: Ponto Beach / Parks and Open Space Deficit

Dear Mayor Hall, Carlsbad City Council and California Coastal Commission:

I am informed that there is a current 6.6 acre park deficit in Coastal Southwest quadrant of Carlsbad, (south of Palomar Airport Road and west of El Camino Real); that there is a 30 acre open-space deficit in Zone 9 (west of I-5 and south of Poinsettia) of the Growth Management Plan; that the City is not requiring developers to first look at non-residential reserve and parks in Planning Area F (the large, undeveloped area west of the railroad tracks, north of Avenida Encinas and south of Cape Rey Hotel); and most importantly, I am informed that the City Council is currently reviewing plans to build a high-density, residential community in Planning Area F, a location perfectly situated to remedy the above deficits.

Accordingly, I am requesting and making my position known that:

- ☒ I want the City of Carlsbad to build a park at Ponto to serve residents and visitors alike.
- ☒ I believe any and all development west of I-5 should be dependent on developers providing the required and currently missing 30 acres of open-space.
- ☒ I do not want high-density, residential development at Ponto.
- ☒ I do not consider the proposed Veteran's Park, located 6 miles from Ponto, a suitable alternative to a Coastal Park and open-space for Ponto / west of I-5
- ☐ _____


Thank you for your consideration!

Sign: _____

Print Name: _____

Date: _____

Address: _____


DON WEAR
10/6/18
7315 SEAFARER PL.
92011

People for Ponto

DEFENDING PONTONER RIGHTS

Re: Ponto Beach / Parks and Open Space Deficit

Dear Mayor Hall, Carlsbad City Council and California Coastal Commission:

I am informed that there is a current 6.6 acre park deficit in Coastal Southwest quadrant of Carlsbad, (south of Palomar Airport Road and west of El Camino Real); that there is a 30 acre open-space deficit in Zone 9 (west of I-5 and south of Poinsettia) of the Growth Management Plan; that the City is not requiring developers to first look at non-residential reserve and parks in Planning Area F (the large, undeveloped area west of the railroad tracks, north of Avenida Encinas and south of Cape Rey Hotel); and most importantly, I am informed that the City Council is currently reviewing plans to build a high-density, residential community in Planning Area F, a location perfectly situated to remedy the above deficits.

Accordingly, I am requesting and making my position known that:

☒ I want the City of Carlsbad to build a park at Ponto to serve residents and visitors alike.

☐ I believe any and all development west of I-5 should be dependent on developers providing the required and currently missing 30 acres of open-space.

☒ I do not want high-density, residential development at Ponto.

☒ I do not consider the proposed Veteran's Park, located 6 miles from Ponto, a suitable alternative to a Coastal Park and open-space for Ponto / west of I-5

☐ _____

Thank you for your consideration!

Sign: _____

Print Name: _____

Date: _____

Address: _____

Sandy Whitehead

SANDY WHITEHEAD

10.6.18

7313 SEAFARER PC
CARLSBAD 92011

People for Ponto

DEFENDING PONTON BEACH

Re: Ponto Beach / Parks and Open Space Deficit

Dear Mayor Hall, Carlsbad City Council and California Coastal Commission:

I am informed that there is a current 6.6 acre park deficit in Coastal Southwest quadrant of Carlsbad, (south of Palomar Airport Road and west of El Camino Real); that there is a 30 acre open-space deficit in Zone 9 (west of I-5 and south of Poinsettia) of the Growth Management Plan; that the City is not requiring developers to first look at non-residential reserve and parks in Planning Area F (the large, undeveloped area west of the railroad tracks, north of Avenida Encinas and south of Cape Rey Hotel); and most importantly, I am informed that the City Council is currently reviewing plans to build a high-density, residential community in Planning Area F, a location perfectly situated to remedy the above deficits.

Accordingly, I am requesting and making my position known that:

- ☒ I want the City of Carlsbad to build a park at Ponto to serve residents and visitors alike.
- ☐ I believe any and all development west of I-5 should be dependent on developers providing the required and currently missing 30 acres of open-space.
- ☐ I do not want high-density, residential development at Ponto.
- ☒ I do not consider the proposed Veteran's Park, located 6 miles from Ponto, a suitable alternative to a Coastal Park and open-space for Ponto / west of I-5
- ☐ _____

Thank you for your consideration!

Sign: Hannah Wiggins
Print Name: Hannah Wiggins
Date: 10/6/18
Address: 7395 Seafarer Place
Carlsbad, CA 92011

People for Ponto

Developing Ponto Beach

Re: Ponto Beach / Parks and Open Space Deficit

Dear Mayor Hall, Carlsbad City Council and California Coastal Commission:

I am informed that there is a current 6.6 acre park deficit in Coastal Southwest quadrant of Carlsbad, (south of Palomar Airport Road and west of El Camino Real); that there is a 30 acre open-space deficit in Zone 9 (west of I-5 and south of Poinsettia) of the Growth Management Plan; that the City is not requiring developers to first look at non-residential reserve and parks in Planning Area F (the large, undeveloped area west of the railroad tracks, north of Avenida Encinas and south of Cape Rey Hotel); and most importantly, I am informed that the City Council is currently reviewing plans to build a high-density, residential community in Planning Area F, a location perfectly situated to remedy the above deficits.

Accordingly, I am requesting and making my position known that:

- ☒ I want the City of Carlsbad to build a park at Ponto to serve residents and visitors alike.
- ☐ I believe any and all development west of I-5 should be dependent on developers providing the required and currently missing 30 acres of open-space.
- ☒ I do not want high-density, residential development at Ponto.
- ☒ I do not consider the proposed Veteran's Park, located 6 miles from Ponto, a suitable alternative to a Coastal Park and open-space for Ponto / west of I-5

☐


Thank you for your consideration!

Sign:

Print Name:

Date:

Address:


Jim Wiggins
10/6/18
7395 Seafarer Pl
CARLSBAD, CA 92011

People for Ponto

Develop Ponto Right

Re: Ponto Beach / Parks and Open Space Deficit

Dear Mayor Hall, Carlsbad City Council and California Coastal Commission:

I am informed that there is a current 6.6 acre park deficit in Coastal Southwest quadrant of Carlsbad, (south of Palomar Airport Road and west of El Camino Real); that there is a 30 acre open-space deficit in Zone 9 (west of I-5 and south of Poinsettia) of the Growth Management Plan; that the City is not requiring developers to first look at non-residential reserve and parks in Planning Area F (the large, undeveloped area west of the railroad tracks, north of Avenida Encinas and south of Cape Rey Hotel); and most importantly, I am informed that the City Council is currently reviewing plans to build a high-density, residential community in Planning Area F, a location perfectly situated to remedy the above deficits.

Accordingly, I am requesting and making my position known that:

- ☒ I want the City of Carlsbad to build a park at Ponto to serve residents and visitors alike.
- ☒ I believe any and all development west of I-5 should be dependent on developers providing the required and currently missing 30 acres of open-space.
- ☒ I do not want high-density, residential development at Ponto.
- ☒ I do not consider the proposed Veteran's Park, located 6 miles from Ponto, a suitable alternative to a Coastal Park and open-space for Ponto / west of I-5

☐ _____

Thank you for your consideration!

Sign: _____

Print Name: _____

Date: _____

Address: _____

Virginia West

Virginia West

10/4/18

317 Pine Ave #208

Carlsbad Ca 92008

People for Ponto

Develop Ponto Right

Re: Ponto Beach / Parks and Open Space Deficit

Dear Mayor Hall, Carlsbad City Council and California Coastal Commission:

I am informed that there is a current 6.6 acre park deficit in Coastal Southwest quadrant of Carlsbad, (south of Palomar Airport Road and west of El Camino Real); that there is a 30 acre open-space deficit in Zone 9 (west of I-5 and south of Poinsettia) of the Growth Management Plan; that the City is not requiring developers to first look at non-residential reserve and parks in Planning Area F (the large, undeveloped area west of the railroad tracks, north of Avenida Encinas and south of Cape Rey Hotel); and most importantly, I am informed that the City Council is currently reviewing plans to build a high-density, residential community in Planning Area F, a location perfectly situated to remedy the above deficits.

Accordingly, I am requesting and making my position known that:

- ☒ I want the City of Carlsbad to build a park at Ponto to serve residents and visitors alike.
- ☒ I believe any and all development west of I-5 should be dependent on developers providing the required and currently missing 30 acres of open-space.
- ☒ I do not want high-density, residential development at Ponto.
- ☒ I do not consider the proposed Veteran's Park, located 6 miles from Ponto, a suitable alternative to a Coastal Park and open-space for Ponto / west of I-5

☐ _____

Thank you for your consideration!

Sign:

Catherine Woolsey

Print Name:

CATHERINE WOOLSEY

Date:

10/5/18

Address:

2052 CIMA CT

CARLSBAD, CA 92009

People for Ponto

Develop Ponto Right

Re: Ponto Beach / Parks and Open Space Deficit

Dear Mayor Hall, Carlsbad City Council and California Coastal Commission:

I am informed that there is a current 6.6 acre park deficit in Coastal Southwest quadrant of Carlsbad, (south of Palomar Airport Road and west of El Camino Real); that there is a 30 acre open-space deficit in Zone 9 (west of I-5 and south of Poinsettia) of the Growth Management Plan; that the City is not requiring developers to first look at non-residential reserve and parks in Planning Area F (the large, undeveloped area west of the railroad tracks, north of Avenida Encinas and south of Cape Rey Hotel); and most importantly, I am informed that the City Council is currently reviewing plans to build a high-density, residential community in Planning Area F, a location perfectly situated to remedy the above deficits.

Accordingly, I am requesting and making my position known that:

- ☒ I want the City of Carlsbad to build a park at Ponto to serve residents and visitors alike.
- ☒ I believe any and all development west of I-5 should be dependent on developers providing the required and currently missing 30 acres of open-space.
- ☒ I do not want high-density, residential development at Ponto.
- ☒ I do not consider the proposed Veteran's Park, located 6 miles from Ponto, a suitable alternative to a Coastal Park and open-space for Ponto / west of I-5

☐ _____

Thank you for your consideration!

Sign: Anthony Welsh

Print Name: Anthony Welsh

Date: 10-04-18

Address: 2354 Escallonia Court
Carlsbad, CA 92011

People for Ponto

Develop Ponto Right

Re: Ponto Beach / Parks and Open Space Deficit

Dear Mayor Hall, Carlsbad City Council and California Coastal Commission:

I am informed that there is a current 6.6 acre park deficit in Coastal Southwest quadrant of Carlsbad, (south of Palomar Airport Road and west of El Camino Real); that there is a 30 acre open-space deficit in Zone 9 (west of I-5 and south of Poinsettia) of the Growth Management Plan; that the City is not requiring developers to first look at non-residential reserve and parks in Planning Area F (the large, undeveloped area west of the railroad tracks, north of Avenida Encinas and south of Cape Rey Hotel); and most importantly, I am informed that the City Council is currently reviewing plans to build a high-density, residential community in Planning Area F, a location perfectly situated to remedy the above deficits.

Accordingly, I am requesting and making my position known that:

- ☒ I want the City of Carlsbad to build a park at Ponto to serve residents and visitors alike.
- ☒ I believe any and all development west of I-5 should be dependent on developers providing the required and currently missing 30 acres of open-space.
- ☒ I do not want high-density, residential development at Ponto.
- ☒ I do not consider the proposed Veteran's Park, located 6 miles from Ponto, a suitable alternative to a Coastal Park and open-space for Ponto / west of I-5

☐ _____

Thank you for your consideration!

Sign: Melissa M White

Print Name: Melissa White

Date: 10-7-18

Address: 520 Dew Point Ave
Carlsbad, CA 92011

People for Ponto

Re: Ponto Beach / Parks and Open Space Deficit

Dear Mayor Hall, Carlsbad City Council, and California Coastal Commission:

I am informed that there is a current 6.6 acre park deficit in Coastal Southwest quadrant of Carlsbad, (south of Palomar Airport Road and west of El Camino Real); that there is a 30 acre open-space deficit in Zone 9 (west of I-5 and south of Poinsettia) of the Growth Management Plan; that the City is not requiring developers to first look at non-residential reserve and parks in Planning Area F (the large, undeveloped area west of the railroad tracks, north of Avenida Encinas and south of Cape Rey Hotel); and most importantly, I am informed that the City Council is currently reviewing plans to build a high-density, residential community in Planning Area F, a location perfectly situated to remedy the above deficits.

Accordingly, I am requesting and making my position known that:

- ☐ I want the City of Carlsbad to build a park at Ponto to serve residents and visitors alike.
- ☐ I believe any and all development west of I-5 should be dependent on developers providing the required and currently missing 30 acres of open-space.
- ☒ I do not want high-density, residential development at Ponto.
- ☐ I do not consider the proposed Veteran's Park, located 6 miles from Ponto, a suitable alternative to a Coastal Park and open-space for Ponto / west of I-5.

☐ _____

I thank you for your consideration!

Sign: _____

Print Name: _____

Date: _____

Address: _____

Erin Wilson

Erin Wilson

10/20/18

2630 Pinaros Way #18
Carlsbad, CA. 92008

Email to:

Matt.Hall@carlsbadca.gov; CityCouncil@carlsbadca.gov; gbuhr@coastal.ca.gov;
Erin.Prahler@coastal.ca.gov; info@peopleforponto.com

People for Ponto

Develop Ponto Right

Re: Ponto Beach / Parks and Open Space Deficit

Dear Mayor Hall, Carlsbad City Council, and California Coastal Commission:

I am informed that there is a current 6.6 acre park deficit in Coastal Southwest quadrant of Carlsbad, (south of Palomar Airport Road and west of El Camino Real); that there is a 30 acre open-space deficit in Zone 9 (west of I-5 and south of Poinsettia) of the Growth Management Plan; that the City is not requiring developers to first look at non-residential reserve and parks in Planning Area F (the large, undeveloped area west of the railroad tracks, north of Avenida Encinas and south of Cape Rey Hotel); and most importantly, I am informed that the City Council is currently reviewing plans to build a high-density, residential community in Planning Area F, a location perfectly situated to remedy the above deficits.

Accordingly, I am requesting and making my position known that:

- ☒ I want the City of Carlsbad to build a park at Ponto to serve residents and visitors alike.
- ☐ I believe any and all development west of I-5 should be dependent on developers providing the required and currently missing 30 acres of open-space.
- ☒ I do not want high-density, residential development at Ponto.
- ☐ I do not consider the proposed Veteran's Park, located 6 miles from Ponto, a suitable alternative to a Coastal Park and open-space for Ponto / west of I-5.

☐ _____

I thank you for your consideration!

Sign: _____

Print Name: _____

Date: _____

Address: _____

Mark Weaver

Mark Weaver

11/04/2018

Carlsbad, CA

Email to:

Matt.Hall@carlsbadca.gov; CityCouncil@carlsbadca.gov; gbuhr@coastal.ca.gov;
Erin.Prahler@coastal.ca.gov; info@peopleforponto.com

People for Ponto

Re: Ponto Beach / Parks and Open Space Deficit

Dear Mayor Hall, Carlsbad City Council, and California Coastal Commission:

I am informed that there is a current 6.6 acre park deficit in Coastal Southwest quadrant of Carlsbad, (south of Palomar Airport Road and west of El Camino Real); that there is a 30 acre open-space deficit in Zone 9 (west of I-5 and south of Poinsettia) of the Growth Management Plan; that the City is not requiring developers to first look at non-residential reserve and parks in Planning Area F (the large, undeveloped area west of the railroad tracks, north of Avenida Encinas and south of Cape Rey Hotel); and most importantly, I am informed that the City Council is currently reviewing plans to build a high-density, residential community in Planning Area F, a location perfectly situated to remedy the above deficits.

Accordingly, I am requesting and making my position known that:

- ☒ I want the City of Carlsbad to build a park at Ponto to serve residents and visitors alike.
- ☐ I believe any and all development west of I-5 should be dependent on developers providing the required and currently missing 30 acres of open-space.
- ☒ I do not want high-density, residential development at Ponto.
- ☐ I do not consider the proposed Veteran's Park, located 6 miles from Ponto, a suitable alternative to a Coastal Park and open-space for Ponto / west of I-5.

☐

I thank you for your consideration!

Sign:

Tara Weaver

Print Name:

TARA WEAVER

Date:

11/4/18

Address:

Carlsbad, CA

Email to:

Matt.Hall@carlsbadca.gov; CityCouncil@carlsbadca.gov; gbuhr@coastal.ca.gov;
Erin.Prahler@coastal.ca.gov; info@peopleforponto.com

92010

People for Ponto

People for Ponto Right

Re: Ponto Beach / Parks and Open Space Deficit

Dear Mayor Hall, Carlsbad City Council, and California Coastal Commission:

I am informed that there is a current 6.6 acre park deficit in Coastal Southwest quadrant of Carlsbad, (south of Palomar Airport Road and west of El Camino Real); that there is a 30 acre open-space deficit in Zone 9 (west of I-5 and south of Poinsettia) of the Growth Management Plan; that the City is not requiring developers to first look at non-residential reserve and parks in Planning Area F (the large, undeveloped area west of the railroad tracks, north of Avenida Encinas and south of Cape Rey Hotel); and most importantly, I am informed that the City Council is currently reviewing plans to build a high-density, residential community in Planning Area F, a location perfectly situated to remedy the above deficits.

Accordingly, I am requesting and making my position known that:

- ☒ I want the City of Carlsbad to build a park at Ponto to serve residents and visitors alike.
- ☒ I believe any and all development west of I-5 should be dependent on developers providing the required and currently missing 30 acres of open-space.
- ☒ I do not want high-density, residential development at Ponto.
- ☒ I do not consider the proposed Veteran's Park, located 6 miles from Ponto, a suitable alternative to a Coastal Park and open-space for Ponto / west of I-5.
- ☒ keep the beach a beach

I thank you for your consideration!

Sign:

Skyler Wyman

Print Name:

Skyler Wyman

Date:

11/4/18

Address:

6913 Quail Place

Email to:

Matt.Hall@carlsbadca.gov; CityCouncil@carlsbadca.gov; gbuhr@coastal.ca.gov;
Erin.Prahler@coastal.ca.gov; info@peopleforponto.com

People for Ponto

BEACH ON PONGO RIGHT

Re: Ponto Beach / Parks and Open Space Deficit

Dear Mayor Hall, Carlsbad City Council, and California Coastal Commission:

I am informed that there is a current 6.6 acre park deficit in Coastal Southwest quadrant of Carlsbad, (south of Palomar Airport Road and west of El Camino Real); that there is a 30 acre open-space deficit in Zone 9 (west of I-5 and south of Poinsettia) of the Growth Management Plan; that the City is not requiring developers to first look at non-residential reserve and parks in Planning Area F (the large, undeveloped area west of the railroad tracks, north of Avenida Encinas and south of Cape Rey Hotel); and most importantly, I am informed that the City Council is currently reviewing plans to build a high-density, residential community in Planning Area F, a location perfectly situated to remedy the above deficits.

Accordingly, I am requesting and making my position known that:

- ☒ I want the City of Carlsbad to build a park at Ponto to serve residents and visitors alike.
- ☒ I believe any and all development west of I-5 should be dependent on developers providing the required and currently missing 30 acres of open-space.
- ☒ I do not want high-density, residential development at Ponto.
- ☒ I do not consider the proposed Veteran's Park, located 6 miles from Ponto, a suitable alternative to a Coastal Park and open-space for Ponto / west of I-5.

☐ _____

I thank you for your consideration!

Sign: _____

Print Name: _____

Date: _____

Address: _____

A. Wilkinson

Amanda Wilkinson

11/4/18

*2601 Jefferson St unit 107
Carlsbad CA 92008*

Email to:

Matt.Hall@carlsbadca.gov; CityCouncil@carlsbadca.gov; gbuhr@coastal.ca.gov;

Erin.Prahler@coastal.ca.gov; info@peopleforponto.com

Pepper for [unclear]

PEPPER BEACH PARK

Re: Ponto Beach / Parks and Open Space Deficit

Dear Mayor Hall, Carlsbad City Council and California Coastal Commission:

I am informed that there is a current 6.6 acre park deficit in Coastal Southwest quadrant of Carlsbad, (south of Palomar Airport Road and west of El Camino Real); that there is a 30 acre open-space deficit in Zone 9 (west of I-5 and south of Poinsettia) of the Growth Management Plan; that the City is not requiring developers to first look at non-residential reserve and parks in Planning Area F (the large, undeveloped area west of the railroad tracks, north of Avenida Encinas and south of Cape Rey Hotel); and most importantly, I am informed that the City Council is currently reviewing plans to build a high-density, residential community in Planning Area F, a location perfectly situated to remedy the above deficits.

Accordingly, I am requesting and making my position known that:

- ☒ I want the City of Carlsbad to build a park at Ponto to serve residents and visitors alike.
- ☒ I believe any and all development west of I-5 should be dependent on developers providing the required and currently missing 30 acres of open-space.
- ☒ I do not want high-density, residential development at Ponto.
- ☒ I do not consider the proposed Veteran's Park, located 6 miles from Ponto, a suitable alternative to a Coastal Park and open-space for Ponto / west of I-5

☐

Thank you for your consideration!

Sign:

Kevin Williamson

Print Name:

Kevin Williamson

Date:

10/16/18

Address:

7452 Capstan Dr
Carlsbad Ca 92011

People for Ponto

Re: Ponto Beach / Parks and Open Space Deficit

Dear Mayor Hall, Carlsbad City Council, and California Coastal Commission:

I am informed that there is a current 6.6 acre park deficit in Coastal Southwest quadrant of Carlsbad, (south of Palomar Airport Road and west of El Camino Real); that there is a 30 acre open-space deficit in Zone 9 (west of I-5 and south of Poinsettia) of the Growth Management Plan; that the City is not requiring developers to first look at non-residential reserve and parks in Planning Area F (the large, undeveloped area west of the railroad tracks, north of Avenida Encinas and south of Cape Rey Hotel); and most importantly, I am informed that the City Council is currently reviewing plans to build a high-density, residential community in Planning Area F, a location perfectly situated to remedy the above deficits.

Accordingly, I am requesting and making my position known that:

- ☒ I want the City of Carlsbad to build a park at Ponto to serve residents and visitors alike.
- ☒ I believe any and all development west of I-5 should be dependent on developers providing the required and currently missing 30 acres of open-space.
- ☒ I do not want high-density, residential development at Ponto.
- ☒ I do not consider the proposed Veteran's Park, located 6 miles from Ponto, a suitable alternative to a Coastal Park and open-space for Ponto / west of I-5.
- ☒ _____

I thank you for your consideration!

Sign:

Gabriela Wood

Print Name:

Gabriela Wood

Date:

12/10/18

Address:

3376 Escalante Ct.

Email to:

Matt.Hall@carlsbadca.gov; CityCouncil@carlsbadca.gov; gbuhr@coastal.ca.gov;
Erin.Prahler@coastal.ca.gov; info@peopleforponto.com

People for Ponto

Re: Ponto Beach / Parks and Open Space Deficit

Dear Mayor Hall, Carlsbad City Council, and California Coastal Commission:

I am informed that there is a current 6.6 acre park deficit in Coastal Southwest quadrant of Carlsbad, (south of Palomar Airport Road and west of El Camino Real); that there is a 30 acre open-space deficit in Zone 9 (west of I-5 and south of Poinsettia) of the Growth Management Plan; that the City is not requiring developers to first look at non-residential reserve and parks in Planning Area F (the large, undeveloped area west of the railroad tracks, north of Avenida Encinas and south of Cape Rey Hotel); and most importantly, I am informed that the City Council is currently reviewing plans to build a high-density, residential community in Planning Area F, a location perfectly situated to remedy the above deficits.

Accordingly, I am requesting and making my position known that:

- ☒ I want the City of Carlsbad to build a park at Ponto to serve residents and visitors alike.
- ☒ I believe any and all development west of I-5 should be dependent on developers providing the required and currently missing 30 acres of open-space.
- ☒ I do not want high-density, residential development at Ponto.
- ☒ I do not consider the proposed Veteran's Park, located 6 miles from Ponto, a suitable alternative to a Coastal Park and open-space for Ponto / west of I-5.

☐

I thank you for your consideration!

Sign: _____

Print Name: _____

Date: _____

Address: _____

Email to:

Matt.Hall@carlsbadca.gov; CityCouncil@carlsbadca.gov; gbuhr@coastal.ca.gov;
Erin.Prahler@coastal.ca.gov; info@peopleforponto.com

12525 Glenhurst Ave
Burnsville, MN

55337

People for Ponto

Re: Ponto Beach / Parks and Open Space Deficit

Dear Mayor Hall, Carlsbad City Council, and California Coastal Commission:

I am informed that there is a current 6.6 acre park deficit in Coastal Southwest quadrant of Carlsbad, (south of Palomar Airport Road and west of El Camino Real); that there is a 30 acre open-space deficit in Zone 9 (west of I-5 and south of Poinsettia) of the Growth Management Plan; that the City is not requiring developers to first look at non-residential reserve and parks in Planning Area F (the large, undeveloped area west of the railroad tracks, north of Avenida Encinas and south of Cape Rey Hotel); and most importantly, I am informed that the City Council is currently reviewing plans to build a high-density, residential community in Planning Area F, a location perfectly situated to remedy the above deficits.

Accordingly, I am requesting and making my position known that:

- ☐ I want the City of Carlsbad to build a park at Ponto to serve residents and visitors alike.
- ☐ I believe any and all development west of I-5 should be dependent on developers providing the required and currently missing 30 acres of open-space.
- ☒ I do not want high-density, residential development at Ponto.
- ☒ I do not consider the proposed Veteran's Park, located 6 miles from Ponto, a suitable alternative to a Coastal Park and open-space for Ponto / west of I-5.

☐ _____


I thank you for your consideration!

Sign: _____

Print Name: _____

Date: _____

Address: _____



Derek Weaver

10/20/18

1920 Northstarway

San Marcos

Email to:

Matt.Hall@carlsbadca.gov; CityCouncil@carlsbadca.gov; gbuhr@coastal.ca.gov;
Erin.Prahler@coastal.ca.gov; info@peopleforponto.com

People for Ponto

Don't Build on Ponto

Re: Ponto Beach / Parks and Open Space Deficit

Dear Mayor Hall, Carlsbad City Council, and California Coastal Commission:

I am informed that there is a current 6.6 acre park deficit in Coastal Southwest quadrant of Carlsbad, (south of Palomar Airport Road and west of El Camino Real); that there is a 30 acre open-space deficit in Zone 9 (west of I-5 and south of Poinsettia) of the Growth Management Plan; that the City is not requiring developers to first look at non-residential reserve and parks in Planning Area F (the large, undeveloped area west of the railroad tracks, north of Avenida Encinas and south of Cape Rey Hotel); and most importantly, I am informed that the City Council is currently reviewing plans to build a high-density, residential community in Planning Area F, a location perfectly situated to remedy the above deficits.

Accordingly, I am requesting and making my position known that:

- ☒ I want the City of Carlsbad to build a park at Ponto to serve residents and visitors alike.
- ☒ I believe any and all development west of I-5 should be dependent on developers providing the required and currently missing 30 acres of open-space.
- ☒ I do not want high-density, residential development at Ponto.
- ☒ I do not consider the proposed Veteran's Park, located 6 miles from Ponto, a suitable alternative to a Coastal Park and open-space for Ponto / west of I-5.

☐ _____

I thank you for your consideration!

Sign: _____

Print Name: _____

Date: _____

Address: _____

Jason Wette
Jason Wette
11/15/18
5519 Claremont Mesa #406

Email to:

Matt.Hall@carlsbadca.gov; CityCouncil@carlsbadca.gov; gbuhr@coastal.ca.gov;

Erin.Prahler@coastal.ca.gov; info@peopleforponto.com

People for Ponto

Develop Ponto Right

Re: Ponto Beach / Parks and Open Space Deficit

Dear Mayor Hall, Carlsbad City Council and California Coastal Commission:

I am informed that there is a current 6.6 acre park deficit in Coastal Southwest quadrant of Carlsbad, (south of Palomar Airport Road and west of El Camino Real); that there is a 30 acre open-space deficit in Zone 9 (west of I-5 and south of Poinsettia) of the Growth Management Plan; that the City is not requiring developers to first look at non-residential reserve and parks in Planning Area F (the large, undeveloped area west of the railroad tracks, north of Avenida Encinas and south of Cape Rey Hotel); and most importantly, I am informed that the City Council is currently reviewing plans to build a high-density, residential community in Planning Area F, a location perfectly situated to remedy the above deficits.

Accordingly, I am requesting and making my position known that:

- ☐ I want the City of Carlsbad to build a park at Ponto to serve residents and visitors alike.
- ☒ I believe any and all development west of I-5 should be dependent on developers providing the required and currently missing 30 acres of open-space.
- ☒ I do not want high-density, residential development at Ponto.
- ☒ I do not consider the proposed Veteran's Park, located 6 miles from Ponto, a suitable alternative to a Coastal Park and open-space for Ponto / west of I-5

☐

Thank you for your consideration!

Sign: *Janette W*
Print Name: Janette W
Date: 10/18/2018
Address: P.O. Box 935
Vista, CA 92085

People for Ponto

Develop Ponto Beach

John

Re: Ponto Beach / Parks and Open Space Deficit

Dear Mayor Hall, Carlsbad City Council and California Coastal Commission:

I am informed that there is a current 6.6 acre park deficit in Coastal Southwest quadrant of Carlsbad, (south of Palomar Airport Road and west of El Camino Real); that there is a 30 acre open-space deficit in Zone 9 (west of I-5 and south of Poinsettia) of the Growth Management Plan; that the City is not requiring developers to first look at non-residential reserve and parks in Planning Area F (the large, undeveloped area west of the railroad tracks, north of Avenida Encinas and south of Cape Rey Hotel); and most importantly, I am informed that the City Council is currently reviewing plans to build a high-density, residential community in Planning Area F, a location perfectly situated to remedy the above deficits.

Accordingly, I am requesting and making my position known that:

- ☒ I want the City of Carlsbad to build a park at Ponto to serve residents and visitors alike.
- ☒ I believe any and all development west of I-5 should be dependent on developers providing the required and currently missing 30 acres of open-space.
- ☒ I do not want high-density, residential development at Ponto.
- ☒ I do not consider the proposed Veteran's Park, located 6 miles from Ponto, a suitable alternative to a Coastal Park and open-space for Ponto / west of I-5

☐

Thank you for your consideration!

Sign:

Print Name:

Date:

Address:

John Wu

John Wu

10/18/2018

PO Box 935

Vista, CA 92085

People for Ponto

Develop Ponto Right

Re: Ponto Beach / Parks and Open Space Deficit

Dear Mayor Hall, Carlsbad City Council, and California Coastal Commission:


I am informed that there is a current 6.6 acre park deficit in Coastal Southwest quadrant of Carlsbad, (south of Palomar Airport Road and west of El Camino Real); that there is a 30 acre open-space deficit in Zone 9 (west of I-5 and south of Poinsettia) of the Growth Management Plan; that the City is not requiring developers to first look at non-residential reserve and parks in Planning Area F (the large, undeveloped area west of the railroad tracks, north of Avenida Encinas and south of Cape Rey Hotel); and most importantly, I am informed that the City Council is currently reviewing plans to build a high-density, residential community in Planning Area F, a location perfectly situated to remedy the above deficits.

Accordingly, I am requesting and making my position known that:

- ☐ I want the City of Carlsbad to build a park at Ponto to serve residents and visitors alike.
- ☐ I believe any and all development west of I-5 should be dependent on developers providing the required and currently missing 30 acres of open-space.
- ☐ I do not want high-density, residential development at Ponto.
- ☒ I do not consider the proposed Veteran's Park, located 6 miles from Ponto, a suitable alternative to a Coastal Park and open-space for Ponto / west of I-5.
- ☐ _____

I thank you for your consideration!

Sign:



Print Name:

Matthew Wesson

Date:

10/25/2018

Address:

San Antonio, TX

Email to:

Matt.Hall@carlsbadca.gov; CityCouncil@carlsbadca.gov; gbuhr@coastal.ca.gov;
Erin.Prahler@coastal.ca.gov; info@peopleforponto.com

People for Ponto

Re: Ponto Beach / Parks and Open Space Deficit

Dear Mayor Hall, Carlsbad City Council, and California Coastal Commission:

I am informed that there is a current 6.6 acre park deficit in Coastal Southwest quadrant of Carlsbad, (south of Palomar Airport Road and west of El Camino Real); that there is a 30 acre open-space deficit in Zone 9 (west of I-5 and south of Poinsettia) of the Growth Management Plan; that the City is not requiring developers to first look at non-residential reserve and parks in Planning Area F (the large, undeveloped area west of the railroad tracks, north of Avenida Encinas and south of Cape Rey Hotel); and most importantly, I am informed that the City Council is currently reviewing plans to build a high-density, residential community in Planning Area F, a location perfectly situated to remedy the above deficits.

Accordingly, I am requesting and making my position known that:

- ☒ I want the City of Carlsbad to build a park at Ponto to serve residents and visitors alike.
- ☒ I believe any and all development west of I-5 should be dependent on developers providing the required and currently missing 30 acres of open-space.
- ☒ I do not want high-density, residential development at Ponto.
- ☒ I do not consider the proposed Veteran's Park, located 6 miles from Ponto, a suitable alternative to a Coastal Park and open-space for Ponto / west of I-5.

☐ _____

I thank you for your consideration!

Sign:

E. Regina D. Wenzel

Print Name:

E. Regina D. Wenzel

Date:

10.16.18

Address:

P.O. Box 131202

Carlsbad, CA 92013

Email to:

Matt.Hall@carlsbadca.gov; CityCouncil@carlsbadca.gov; gbuhr@coastal.ca.gov;

Erin.Prahler@coastal.ca.gov; info@peopleforponto.com

Develop Ponto Right

Re: Ponto Beach / Parks and Open Space Deficit

Dear Mayor Hall, Carlsbad City Council, and California Coastal Commission:

I am informed that there is a current 6.6 acre park deficit in Coastal Southwest quadrant of Carlsbad, (south of Palomar Airport Road and west of El Camino Real); that there is a 30 acre open-space deficit in Zone 9 (west of I-5 and south of Poinsettia) of the Growth Management Plan; that the City is not requiring developers to first look at non-residential reserve and parks in Planning Area F (the large, undeveloped area west of the railroad tracks, north of Avenida Encinas and south of Cape Rey Hotel); and most importantly, I am informed that the City Council is currently reviewing plans to build a high-density, residential community in Planning Area F, a location perfectly situated to remedy the above deficits.

Accordingly, I am requesting and making my position known that:

- ☒ I want the City of Carlsbad to build a park at Ponto to serve residents and visitors alike.
- ☒ I believe any and all development west of I-5 should be dependent on developers providing the required and currently missing 30 acres of open-space.
- ☒ I do not want high-density, residential development at Ponto.
- ☒ I do not consider the proposed Veteran's Park, located 6 miles from Ponto, a suitable alternative to a Coastal Park and open-space for Ponto / west of I-5.

[]

I thank you for your consideration!

Sign:

Print Name:

Date:

Address:

Email to:

Matt.Hall@carlsbadca.gov; CityCouncil@carlsbadca.gov; gbuhr@coastal.ca.gov;
Erin.Prahler@coastal.ca.gov; info@peopleforponto.com

People for Ponto

Develop Ponto Right

Re: Ponto Beach / Parks and Open Space Deficit

Dear Mayor Hall, Carlsbad City Council, and California Coastal Commission:

I am informed that there is a current 6.6 acre park deficit in Coastal Southwest quadrant of Carlsbad, (south of Palomar Airport Road and west of El Camino Real); that there is a 30 acre open-space deficit in Zone 9 (west of I-5 and south of Poinsettia) of the Growth Management Plan; that the City is not requiring developers to first look at non-residential reserve and parks in Planning Area F (the large, undeveloped area west of the railroad tracks, north of Avenida Encinas and south of Cape Rey Hotel); and most importantly, I am informed that the City Council is currently reviewing plans to build a high-density, residential community in Planning Area F, a location perfectly situated to remedy the above deficits.

Accordingly, I am requesting and making my position known that:

- ☒ I want the City of Carlsbad to build a park at Ponto to serve residents and visitors alike.
- ☒ I believe any and all development west of I-5 should be dependent on developers providing the required and currently missing 30 acres of open-space.
- ☒ I do not want high-density, residential development at Ponto.
- ☒ I do not consider the proposed Veteran's Park, located 6 miles from Ponto, a suitable alternative to a Coastal Park and open-space for Ponto / west of I-5.

☐ _____

I thank you for your consideration!

Sign: _____

Print Name: _____

Date: _____

Address: _____

Email to:

Matt.Hall@carlsbadca.gov; CityCouncil@carlsbadca.gov; gbuhr@coastal.ca.gov;
Erin.Prahler@coastal.ca.gov; info@peopleforponto.com

Re: Land Opportunity to Correct the Parks and Open Space Deficit at Ponto

Dear Mayor Hall, Carlsbad City Council, and California Coastal Commission:

I am informed that:

- 1) There is a current 6.6-acre park deficit in the Coastal Southwest quadrant of Carlsbad (south of Palomar Airport Road and west of El Camino Real), and that there are no Coastal Parks in all South Carlsbad and for a 4-6-mile section of San Diego County's coastline.
- 2) There is a 30-acre open-space deficit in Zone 9 (Ponto area - west of I-5 and south of Poinsettia).
- 3) The State and City of Carlsbad's Local Coastal Program (LCP) require that Planning Area F at Ponto (the 11-acre undeveloped area west of the railroad tracks, north of Avenida Encinas and south of Cape Rey Hotel) be considered as a public park for the benefit of Carlsbad residents and visitors.
- 4) And most importantly, I am informed that the 11-acre Planning Area F is NOW available for purchase.

Accordingly, I am making it known that:

- ☒ I want the City of Carlsbad to budget money in their capital improvement program to purchase Planning Area F and build a park at Ponto to serve residents and visitors alike.
- ☐ I want to preserve what little Coastal Open Space Carlsbad has remaining for future generations and our visitor industry.
- ☐ I am not in favor of future residential development at Ponto.
- ☐ _____

I request that my comments be put on record in the official public records for Planning Area F.

Thank you.

Sign: _____

Print Name: _____

Date: _____

Address: _____

Yasmine Yates
1405 Crossa Court
Carlsbad CA 92011

Email to: Matt.Hall@carlsbadca.gov; CityCouncil@carlsbadca.gov; Scott.Chadwick@carlsbadca.gov;
Kyle.Lancaster@carlsbadca.gov; lisa.urbach@parks.ca.gov; Kathleen@carlsbad.org; mike.pacheco@carlsbadca.gov;
gbuhr@coastal.ca.gov; cort.hitchens@coastal.ca.gov; Erin.Prahler@coastal.ca.gov; info@peopleforponto.com

People for the environment

Re: Ponto Beach / Parks and Open Space Deficit

Dear Mayor Hall, Carlsbad City Council and California Coastal Commission:

I am informed that there is a current 6.6 acre park deficit in Coastal Southwest quadrant of Carlsbad, (south of Palomar Airport Road and west of El Camino Real); that there is a 30 acre open-space deficit in Zone 9 (west of I-5 and south of Poinsettia) of the Growth Management Plan; that the City is not requiring developers to first look at non-residential reserve and parks in Planning Area F (the large, undeveloped area west of the railroad tracks, north of Avenida Encinas and south of Cape Rey Hotel); and most importantly, I am informed that the City Council is currently reviewing plans to build a high-density, residential community in Planning Area F, a location perfectly situated to remedy the above deficits.

Accordingly, I am requesting and making my position known that:

- ☒ I want the City of Carlsbad to build a park at Ponto to serve residents and visitors alike.
- ☒ I believe any and all development west of I-5 should be dependent on developers providing the required and currently missing 30 acres of open-space.
- ☒ I do not want high-density, residential development at Ponto.
- ☒ I do not consider the proposed Veteran's Park, located 6 miles from Ponto, a suitable alternative to a Coastal Park and open-space for Ponto / west of I-5

☐

Thank you for your consideration!

Sign:

Print Name:

Date:

Address:

Christine Young

CHRISTINE Young

10/16/18

509 Stern Way

Carlsbad CA 92011

People for Ponto

Develop Ponto Right

Re: Ponto Beach / Parks and Open Space Deficit

Dear Mayor Hall, Carlsbad City Council, and California Coastal Commission:

I am informed that there is a current 6.6 acre park deficit in Coastal Southwest quadrant of Carlsbad, (south of Palomar Airport Road and west of El Camino Real); that there is a 30 acre open-space deficit in Zone 9 (west of I-5 and south of Poinsettia) of the Growth Management Plan; that the City is not requiring developers to first look at non-residential reserve and parks in Planning Area F (the large, undeveloped area west of the railroad tracks, north of Avenida Encinas and south of Cape Rey Hotel); and most importantly, I am informed that the City Council is currently reviewing plans to build a high-density, residential community in Planning Area F, a location perfectly situated to remedy the above deficits.

Accordingly, I am requesting and making my position known that:

- ☒ I want the City of Carlsbad to build a park at Ponto to serve residents and visitors alike.
- ☒ I believe any and all development west of I-5 should be dependent on developers providing the required and currently missing 30 acres of open-space.
- ☒ I do not want high-density, residential development at Ponto.
- ☒ I do not consider the proposed Veteran's Park, located 6 miles from Ponto, a suitable alternative to a Coastal Park and open-space for Ponto / west of I-5.

☐ _____

I thank you for your consideration!

Sign: _____

Daria Yureva

Print Name: _____

Daria Yureva

Date: _____

10/25/18

Address: _____

Texas

Email to:

Matt.Hall@carlsbadca.gov; CityCouncil@carlsbadca.gov; gbuhr@coastal.ca.gov;
Erin.Prahler@coastal.ca.gov; info@peopleforponto.com

People for Ponto

Protecting Ponto Beach

Re: Ponto Beach / Parks and Open Space Deficit

Dear Mayor Hall, Carlsbad City Council and California Coastal Commission:

I am informed that there is a current 6.6 acre park deficit in Coastal Southwest quadrant of Carlsbad, (south of Palomar Airport Road and west of El Camino Real); that there is a 30 acre open-space deficit in Zone 9 (west of I-5 and south of Poinsettia) of the Growth Management Plan; that the City is not requiring developers to first look at non-residential reserve and parks in Planning Area F (the large, undeveloped area west of the railroad tracks, north of Avenida Encinas and south of Cape Rey Hotel); and most importantly, I am informed that the City Council is currently reviewing plans to build a high-density, residential community in Planning Area F, a location perfectly situated to remedy the above deficits.

Accordingly, I am requesting and making my position known that:

- ☐ I want the City of Carlsbad to build a park at Ponto to serve residents and visitors alike.
- ☐ I believe any and all development west of I-5 should be dependent on developers providing the required and currently missing 30 acres of open-space.
- ☒ I do not want high-density, residential development at Ponto.
- ☐ I do not consider the proposed Veteran's Park, located 6 miles from Ponto, a suitable alternative to a Coastal Park and open-space for Ponto / west of I-5

☐ _____

Thank you for your consideration!

Sign: _____

Print Name: _____

Date: _____

Address: _____

Devin Young

Devin Young

10/16

524 Windsock Way

People for Ponto

Develop Ponto Right

Re: Ponto Beach / Parks and Open Space Deficit

Dear Mayor Hall, Carlsbad City Council and California Coastal Commission:

I am informed that there is a current 6.6 acre park deficit in Coastal Southwest quadrant of Carlsbad, (south of Palomar Airport Road and west of El Camino Real); that there is a 30 acre open-space deficit in Zone 9 (west of I-5 and south of Poinsettia) of the Growth Management Plan; that the City is not requiring developers to first look at non-residential reserve and parks in Planning Area F (the large, undeveloped area west of the railroad tracks, north of Avenida Encinas and south of Cape Rey Hotel); and most importantly, I am informed that the City Council is currently reviewing plans to build a high-density, residential community in Planning Area F, a location perfectly situated to remedy the above deficits.

Accordingly, I am requesting and making my position known that:

☒ I want the City of Carlsbad to build a park at Ponto to serve residents and visitors alike.

☒ I believe any and all development west of I-5 should be dependent on developers providing the required and currently missing 30 acres of open-space.

☒ I do not want high-density, residential development at Ponto.

☒ I do not consider the proposed Veteran's Park, located 6 miles from Ponto, a suitable alternative to a Coastal Park and open-space for Ponto / west of I-5

☒ A place for summer events + concerts
would be a great addition. Del Mar's
Powerhouse park is a great example of
something to add to Carlsbad's coast

Thank you for your consideration!

Sign: _____

Print Name: _____

Date: _____

Address: _____

Jason Zinn

Jason Zinn
10/4/18
541 Wind Sock Way
Carlsbad, CA 92011

Re: Land Opportunity to Correct the Parks and Open Space Deficit at Ponto

Dear Mayor Hall, Carlsbad City Council, and California Coastal Commission:

I am informed that:

- 1) There is a current 6.6-acre park deficit in the Coastal Southwest quadrant of Carlsbad (south of Palomar Airport Road and west of El Camino Real), and that there are no Coastal Parks in all South Carlsbad and for a 4-6-mile section of San Diego County's coastline.
- 2) There is a 30-acre open-space deficit in Zone 9 (Ponto area - west of I-5 and south of Poinsettia).
- 3) The State and City of Carlsbad's Local Coastal Program (LCP) require that Planning Area F at Ponto (the 11-acre undeveloped area west of the railroad tracks, north of Avenida Encinas and south of Cape Rey Hotel) be considered as a public park for the benefit of Carlsbad residents and visitors.
- 4) And most importantly, I am informed that the 11-acre Planning Area F is NOW available for purchase.

Accordingly, I am making it known that:

- ☒ I want the City of Carlsbad to budget money in their capital improvement program to purchase Planning Area F and build a park at Ponto to serve residents and visitors alike.
- ☒ I want to preserve what little Coastal Open Space Carlsbad has remaining for future generations and our visitor industry.
- ☒ I am not in favor of future residential development at Ponto.
- ☐ _____

I request that my comments be put on record in the official public records for Planning Area F.

Thank you.

Sign: _____

Print Name: _____

Date: _____

Address: _____

Lynette Zare
Lynette Zare
10/26/19
2544 CALLE AGUADULCE

Email to: Matt.Hall@carlsbadca.gov; CityCouncil@carlsbadca.gov; Scott.Chadwick@carlsbadca.gov; Kyle.Lancaster@carlsbadca.gov; lisa.urbach@parks.ca.gov; Kathleen@carlsbad.org; mike.pacheco@carlsbadca.gov; gbuhr@coastal.ca.gov; cort.hitchens@coastal.ca.gov; Erin.Prahler@coastal.ca.gov; info@peopleforponto.com

People for Ponto

Develop Ponto Right

Re: Ponto Beach / Parks and Open Space Deficit

Dear Mayor Hall, Carlsbad City Council, and California Coastal Commission:

I am informed that there is a current 6.6 acre park deficit in Coastal Southwest quadrant of Carlsbad, (south of Palomar Airport Road and west of El Camino Real); that there is a 30 acre open-space deficit in Zone 9 (west of I-5 and south of Poinsettia) of the Growth Management Plan; that the City is not requiring developers to first look at non-residential reserve and parks in Planning Area F (the large, undeveloped area west of the railroad tracks, north of Avenida Encinas and south of Cape Rey Hotel); and most importantly, I am informed that the City Council is currently reviewing plans to build a high-density, residential community in Planning Area F, a location perfectly situated to remedy the above deficits.

Accordingly, I am requesting and making my position known that:

- ☒ I want the City of Carlsbad to build a park at Ponto to serve residents and visitors alike.
- ☒ I believe any and all development west of I-5 should be dependent on developers providing the required and currently missing 30 acres of open-space.
- ☒ I do not want high-density, residential development at Ponto.
- ☒ I do not consider the proposed Veteran's Park, located 6 miles from Ponto, a suitable alternative to a Coastal Park and open-space for Ponto / west of I-5.

☐ _____

I thank you for your consideration!

Sign: Cody Zmolik

Print Name: Cody Zmolik

Date: 10-31-18

Address: 1203 N Clay St, Apt B
Ennis TX

Email to:

Matt.Hall@carlsbadca.gov; CityCouncil@carlsbadca.gov; gbuhr@coastal.ca.gov;
Erin.Prahler@coastal.ca.gov; info@peopleforponto.com

People for Ponto

Develop Ponto Right

Re: Ponto Beach / Parks and Open Space Deficit

Dear Mayor Hall, Carlsbad City Council and California Coastal Commission:

I am informed that there is a current 6.6 acre park deficit in Coastal Southwest quadrant of Carlsbad, (south of Palomar Airport Road and west of El Camino Real); that there is a 30 acre open-space deficit in Zone 9 (west of I-5 and south of Poinsettia) of the Growth Management Plan; that the City is not requiring developers to first look at non-residential reserve and parks in Planning Area F (the large, undeveloped area west of the railroad tracks, north of Avenida Encinas and south of Cape Rey Hotel); and most importantly, I am informed that the City Council is currently reviewing plans to build a high-density, residential community in Planning Area F, a location perfectly situated to remedy the above deficits.

Accordingly, I am requesting and making my position known that:

- ☒ I want the City of Carlsbad to build a park at Ponto to serve residents and visitors alike.
- ☐ I believe any and all development west of I-5 should be dependent on developers providing the required and currently missing 30 acres of open-space.
- ☒ I do not want high-density, residential development at Ponto.
- ☒ I do not consider the proposed Veteran's Park, located 6 miles from Ponto, a suitable alternative to a Coastal Park and open-space for Ponto / west of I-5

☐ _____

Thank you for your consideration!

Sign: _____

Print Name: _____

Date: _____

Address: _____

Donna Zeverly

Donna Zeverly

10-18-18

People for Ponto

Re: Land Opportunity to Correct the Parks and Open Space Deficit at Ponto

Dear Mayor Hall, Carlsbad City Council, and California Coastal Commission:

I am informed that:

- 1) There is a current 6.6-acre park deficit in the Coastal Southwest quadrant of Carlsbad (south of Palomar Airport Road and west of El Camino Real), and that there are no Coastal Parks in all South Carlsbad and for a 4-6-mile section of San Diego County's coastline.
- 2) There is a 30-acre open-space deficit in Zone 9 (Ponto area - west of I-5 and south of Poinsettia).
- 3) The State and City of Carlsbad's Local Coastal Program (LCP) require that Planning Area F at Ponto (the 11-acre undeveloped area west of the railroad tracks, north of Avenida Encinas and south of Cape Rey Hotel) be considered as a public park for the benefit of Carlsbad residents and visitors.
- 4) And most importantly, I am informed that the 11-acre Planning Area F is NOW available for purchase.

Accordingly, I am making it known that:

- ☒ I want the City of Carlsbad to budget money in their capital improvement program to purchase Planning Area F and build a park at Ponto to serve residents and visitors alike.
- ☒ I want to preserve what little Coastal Open Space Carlsbad has remaining for future generations and our visitor industry.
- ☒ I am not in favor of future residential development at Ponto.

☐

I request that my comments be put on record in the official public records for Planning Area F.

Thank you.

Sign: _____

Print Name: John J. J. J.

Date: 10-26-19

Address: CARLSBAD

Email to: Matt.Hall@carlsbadca.gov; CityCouncil@carlsbadca.gov; Scott.Chadwick@carlsbadca.gov; Kyle.Lancaster@carlsbadca.gov; lisa.urbach@parks.ca.gov; Kathleen@carlsbad.org; mike.pacheco@carlsbadca.gov; gbuhr@coastal.ca.gov; cort.hitchens@coastal.ca.gov; Erin.Prahler@coastal.ca.gov; Don.Neu@carlsbadca.gov; Gary.Barberio@carlsbadca.gov; info@peopleforponto.com

Re: Land Opportunity to Correct the Parks and Open Space Deficit at Ponto

Dear Mayor Hall, Carlsbad City Council, and California Coastal Commission:

I am informed that:

- 1) There is a current 6.6-acre park deficit in the Coastal Southwest quadrant of Carlsbad (south of Palomar Airport Road and west of El Camino Real), and that there are no Coastal Parks in all South Carlsbad and for a 4-6-mile section of San Diego County's coastline.
- 2) There is a 30-acre open-space deficit in Zone 9 (Ponto area - west of I-5 and south of Poinsettia).
- 3) The State and City of Carlsbad's Local Coastal Program (LCP) require that Planning Area F at Ponto (the 11-acre undeveloped area west of the railroad tracks, north of Avenida Encinas and south of Cape Rey Hotel) be considered as a public park for the benefit of Carlsbad residents and visitors.
- 4) And most importantly, I am informed that the 11-acre Planning Area F is NOW available for purchase.

Accordingly, I am making it known that:

☐ I want the City of Carlsbad to budget money in their capital improvement program to purchase Planning Area F and build a park at Ponto to serve residents and visitors alike.

☒ I want to preserve what little Coastal Open Space Carlsbad has remaining for future generations and our visitor industry.

☐ I am not in favor of future residential development at Ponto.

☐ _____

I request that my comments be put on record in the official public records for Planning Area F.

Thank you.

Sign: 

Print Name: DEBRAH

Date: 10/26/19

Address: 8 Murrieta, CA

Email to: Matt.Hall@carlsbadca.gov; CityCouncil@carlsbadca.gov; Scott.Chadwick@carlsbadca.gov; Kyle.Lancaster@carlsbadca.gov; lisa.urbach@parks.ca.gov; Kathleen@carlsbad.org; mike.pacheco@carlsbadca.gov; gbuhr@coastal.ca.gov; cort.hitchens@coastal.ca.gov; Erin.Prahler@coastal.ca.gov; info@peopleforponto.com

Re: Land Opportunity to Correct the Parks and Open Space Deficit at Ponto

Dear Mayor Hall, Carlsbad City Council, and California Coastal Commission:

I am informed that:

- 1) There is a current 6.6-acre park deficit in the Coastal Southwest quadrant of Carlsbad (south of Palomar Airport Road and west of El Camino Real), and that there are no Coastal Parks in all South Carlsbad and for a 4-6-mile section of San Diego County's coastline.
- 2) There is a 30-acre open-space deficit in Zone 9 (Ponto area - west of I-5 and south of Poinsettia).
- 3) The State and City of Carlsbad's Local Coastal Program (LCP) require that Planning Area F at Ponto (the 11-acre undeveloped area west of the railroad tracks, north of Avenida Encinas and south of Cape Rey Hotel) be considered as a public park for the benefit of Carlsbad residents and visitors.
- 4) And most importantly, I am informed that the 11-acre Planning Area F is NOW available for purchase.

Accordingly, I am making it known that:

- ☒ I want the City of Carlsbad to budget money in their capital improvement program to purchase Planning Area F and build a park at Ponto to serve residents and visitors alike.
- ☐ I want to preserve what little Coastal Open Space Carlsbad has remaining for future generations and our visitor industry.
- ☐ I am not in favor of future residential development at Ponto.
- ☐ _____

I request that my comments be put on record in the official public records for Planning Area F.

Thank you.

Sign: _____

Print Name: _____

Date: _____

Address: _____

Liliana
Liliana
11/26/2019
Carlsbad

Email to: Matt.Hall@carlsbadca.gov; CityCouncil@carlsbadca.gov; Scott.Chadwick@carlsbadca.gov;
Kyle.Lancaster@carlsbadca.gov; lisa.urbach@parks.ca.gov; Kathleen@carlsbad.org; mike.pacheco@carlsbadca.gov;
gbuhr@coastal.ca.gov; cort.hitchens@coastal.ca.gov; Erin.Prahler@coastal.ca.gov; info@peopleforponto.com

People for Ponto

Re: Ponto Beach / Parks and Open Space Deficit

Dear Mayor Hall, Carlsbad City Council, and California Coastal Commission:

I am informed that there is a current 6.6 acre park deficit in Coastal Southwest quadrant of Carlsbad, (south of Palomar Airport Road and west of El Camino Real); that there is a 30 acre open-space deficit in Zone 9 (west of I-5 and south of Poinsettia) of the Growth Management Plan; that the City is not requiring developers to first look at non-residential reserve and parks in Planning Area F (the large, undeveloped area west of the railroad tracks, north of Avenida Encinas and south of Cape Rey Hotel); and most importantly, I am informed that the City Council is currently reviewing plans to build a high-density, residential community in Planning Area F, a location perfectly situated to remedy the above deficits.

Accordingly, I am requesting and making my position known that:

- ☒ I want the City of Carlsbad to build a park at Ponto to serve residents and visitors alike.
- ☒ I believe any and all development west of I-5 should be dependent on developers providing the required and currently missing 30 acres of open-space.
- ☒ I do not want high-density, residential development at Ponto.
- ☒ I do not consider the proposed Veteran's Park, located 6 miles from Ponto, a suitable alternative to a Coastal Park and open-space for Ponto / west of I-5.

☐

I thank you for your consideration!

Sign: 

Print Name: Al Egey

Date: 10/20/18

Address: 1872 Melrose Dr
SAN MARCOS, CA. 92078

Email to:

Matt.Hall@carlsbadca.gov; CityCouncil@carlsbadca.gov; gbuhr@coastal.ca.gov;

Erin.Prahler@coastal.ca.gov; info@peopleforponto.com

People for Ponto

Develop Ponto Right

Re: Ponto Beach / Parks and Open Space Deficit

Dear Mayor Hall, Carlsbad City Council, and California Coastal Commission:

I am informed that there is a current 6.6 acre park deficit in Coastal Southwest quadrant of Carlsbad, (south of Palomar Airport Road and west of El Camino Real); that there is a 30 acre open-space deficit in Zone 9 (west of I-5 and south of Poinsettia) of the Growth Management Plan; that the City is not requiring developers to first look at non-residential reserve and parks in Planning Area F (the large, undeveloped area west of the railroad tracks, north of Avenida Encinas and south of Cape Rey Hotel); and most importantly, I am informed that the City Council is currently reviewing plans to build a high-density, residential community in Planning Area F, a location perfectly situated to remedy the above deficits.

Accordingly, I am requesting and making my position known that:

- ☒ I want the City of Carlsbad to build a park at Ponto to serve residents and visitors alike.
- ☒ I believe any and all development west of I-5 should be dependent on developers providing the required and currently missing 30 acres of open-space.
- ☐ I do not want high-density, residential development at Ponto.
- ☐ I do not consider the proposed Veteran's Park, located 6 miles from Ponto, a suitable alternative to a Coastal Park and open-space for Ponto / west of I-5.
- ☐ _____

I thank you for your consideration!

Sign: _____

Print Name: _____

Date: _____

Address: _____

Email to:

Matt.Hall@carlsbadca.gov; CityCouncil@carlsbadca.gov; gbuhr@coastal.ca.gov;
Erin.Praher@coastal.ca.gov; info@peopleforponto.com

People for Ponto

Re: Ponto Beach / Parks and Open Space Deficit

Dear Mayor Hall, Carlsbad City Council, and California Coastal Commission:

I am informed that there is a current 6.6 acre park deficit in Coastal Southwest quadrant of Carlsbad, (south of Palomar Airport Road and west of El Camino Real); that there is a 30 acre open-space deficit in Zone 9 (west of I-5 and south of Poinsettia) of the Growth Management Plan; that the City is not requiring developers to first look at non-residential reserve and parks in Planning Area F (the large, undeveloped area west of the railroad tracks, north of Avenida Encinas and south of Cape Rey Hotel); and most importantly, I am informed that the City Council is currently reviewing plans to build a high-density, residential community in Planning Area F, a location perfectly situated to remedy the above deficits.

Accordingly, I am requesting and making my position known that:

- ☒ I want the City of Carlsbad to build a park at Ponto to serve residents and visitors alike.
- ☒ I believe any and all development west of I-5 should be dependent on developers providing the required and currently missing 30 acres of open-space.
- ☒ I do not want high-density, residential development at Ponto.
- ☐ I do not consider the proposed Veteran's Park, located 6 miles from Ponto, a suitable alternative to a Coastal Park and open-space for Ponto / west of I-5.

☐ _____

I thank you for your consideration!

Sign: 

Print Name: _____

DAN

Date: _____

4. 11. 18

Address: _____

Email to:

Matt.Hall@carlsbadca.gov; CityCouncil@carlsbadca.gov; gbuhr@coastal.ca.gov;
Erin.Prahler@coastal.ca.gov; info@peopleforponto.com

People for Ponto

Develop Ponto Right

Re: Ponto Beach / Parks and Open Space Deficit

Dear Mayor Hall, Carlsbad City Council and California Coastal Commission:

I am informed that there is a current 6.6 acre park deficit in Coastal Southwest quadrant of Carlsbad, (south of Palomar Airport Road and west of El Camino Real); that there is a 30 acre open-space deficit in Zone 9 (west of I-5 and south of Poinsettia) of the Growth Management Plan; that the City is not requiring developers to first look at non-residential reserve and parks in Planning Area F (the large, undeveloped area west of the railroad tracks, north of Avenida Encinas and south of Cape Rey Hotel); and most importantly, I am informed that the City Council is currently reviewing plans to build a high-density, residential community in Planning Area F, a location perfectly situated to remedy the above deficits.

Accordingly, I am requesting and making my position known that:

- ☒ I want the City of Carlsbad to build a park at Ponto to serve residents and visitors alike.
- ☒ I believe any and all development west of I-5 should be dependent on developers providing the required and currently missing 30 acres of open-space.
- ☒ I do not want high-density, residential development at Ponto.
- ☒ I do not consider the proposed Veteran's Park, located 6 miles from Ponto, a suitable alternative to a Coastal Park and open-space for Ponto / west of I-5

☐ _____

Thank you for your consideration!

Sign: _____

Print Name: _____

Date: _____

Address: _____

SE Anderson
10/17/18

People for Ponto

Develop Ponto Right

Re: Ponto Beach / Parks and Open Space Deficit

Dear Mayor Hall, Carlsbad City Council and California Coastal Commission:

I am informed that there is a current 6.6 acre park deficit in Coastal Southwest quadrant of Carlsbad, (south of Palomar Airport Road and west of El Camino Real); that there is a 30 acre open-space deficit in Zone 9 (west of I-5 and south of Poinsettia) of the Growth Management Plan; that the City is not requiring developers to first look at non-residential reserve and parks in Planning Area F (the large, undeveloped area west of the railroad tracks, north of Avenida Encinas and south of Cape Rey Hotel); and most importantly, I am informed that the City Council is currently reviewing plans to build a high-density, residential community in Planning Area F, a location perfectly situated to remedy the above deficits.

Accordingly, I am requesting and making my position known that:

- ☐ I want the City of Carlsbad to build a park at Ponto to serve residents and visitors alike.
- ☐ I believe any and all development west of I-5 should be dependent on developers providing the required and currently missing 30 acres of open-space.
- ☐ I do not want high-density, residential development at Ponto.
- ☐ I do not consider the proposed Veteran's Park, located 6 miles from Ponto, a suitable alternative to a Coastal Park and open-space for Ponto / west of I-5
- ☐ _____

Thank you for your consideration!

Sign: 

Print Name: FRANK S. FINNER

Date: 10-18-18

Address: 2674 Leighton Circle
Carlsbad CA 92008

People for Ponto

Re: Ponto Beach / Parks and Open Space Deficit

Dear Mayor Hall, Carlsbad City Council, and California Coastal Commission:

I am informed that there is a current 6.6 acre park deficit in Coastal Southwest quadrant of Carlsbad, (south of Palomar Airport Road and west of El Camino Real); that there is a 30 acre open-space deficit in Zone 9 (west of I-5 and south of Poinsettia) of the Growth Management Plan; that the City is not requiring developers to first look at non-residential reserve and parks in Planning Area F (the large, undeveloped area west of the railroad tracks, north of Avenida Encinas and south of Cape Rey Hotel); and most importantly, I am informed that the City Council is currently reviewing plans to build a high-density, residential community in Planning Area F, a location perfectly situated to remedy the above deficits.

Accordingly, I am requesting and making my position known that:

- ☒ I want the City of Carlsbad to build a park at Ponto to serve residents and visitors alike.
- ☒ I believe any and all development west of I-5 should be dependent on developers providing the required and currently missing 30 acres of open-space.
- ☒ I do not want high-density, residential development at Ponto.
- ☒ I do not consider the proposed Veteran's Park, located 6 miles from Ponto, a suitable alternative to a Coastal Park and open-space for Ponto / west of I-5.

I thank you for your consideration!

Sign: Ad/Ch

Print Name: _____

Date: 11-22-18

Address: _____

Email to:

Matt.Hall@carlsbadca.gov; CityCouncil@carlsbadca.gov; gbuhr@coastal.ca.gov;
Erin.Prahler@coastal.ca.gov; info@peopleforponto.com

SECRET

Dear Mayor Hall, Carlsbad City Council, and California Coastal Commission:

Accordingly, I am requesting and making my position known that:

- I thank you for your consideration!**

Address:

**Matt.Hall@carlsbadca.gov; CityCouncil@carlsbadca.gov; gbuhr@coastal.ca.gov;
Erin.Prahler@coastal.ca.gov; info@peopleforponto.com**

Dear Mayor Hall, Carlsbad City Council and California Coastal Commission:

I am informed that:

- Carlsbad must consider on Planning Area F at Ponto the need for a public park at Ponto as part of the Draft Local Coastal Program Amendment.
- There is no public park at Ponto even though City Park Standards requires a minimum of 6.5 acres of parkland for Ponto.
- There is a current 6.6 acre park deficit in Coastal Southwest quadrant of Carlsbad, (south of Palomar Airport Road and west of El Camino Real).
- There are no Coastal Parks in all of South Carlsbad. 64,000 South Carlsbad citizens have no Coastal Park.
- Ponto is at the center of a larger 6-mile stretch of coastline in that has no Coastal Parks.
- Ponto has a city documented 30 acre open-space standard deficit that a Coastal Park would help resolve.
- And most importantly, I am informed that the City is currently ignoring these issues and in the Draft Local Coastal Program Amendment is proposing to eliminate the last opportunity to create a much-needed Coastal Park at Ponto.

Accordingly, I am making it known that:

- ☒ I want the Draft Local Coastal Program Amendment to provide for a Coastal Park at Ponto
- ☒ I want the City to provide a true Citizen-based Park Planning process for Ponto
- ☒ I want the City of Carlsbad to budget money in their capital improvement program to purchase Planning Area F and build a park at Ponto to serve residents and visitors alike.
- ☒ I want to preserve what little Coastal Open Space Carlsbad has remaining for future generations and our visitor industry.
- ☒ I am not in favor of future residential development at Ponto, but think this last small amount of vacant Coastal land should be reserved for Coastal Recreation.

☐

I request that my comments be put on record in the official public records for Planning Area F.

Thank you.

Sign: _____

Print Name: _____

Date: _____

City, State: _____

Matt Hall@carlsbadca.gov; CityCouncil@carlsbadca.gov; Scott.Chadwick@carlsbadca.gov; Kyle.Lancaster@carlsbadca.gov; lisa.urbach@parks.ca.gov; Kathleen@carlsbad.org; mike.pacheco@carlsbadca.gov; gbuhr@coastal.ca.gov; cort.hitchens@coastal.ca.gov; Erin.Prahler@coastal.ca.gov; Don.Neu@carlsbadca.gov; Gary.Barberio@carlsbadca.gov; info@peopleforponto.com

People for Ponto

I am informed that:

- Carlsbad must consider on Planning Area F at Ponto the need for a public park at Ponto as part of the Draft Local Coastal Program Amendment.
- There is no public park at Ponto even though City Park Standards requires a minimum of 6.5 acres of parkland for Ponto.
- There is a current 6.6 acre park deficit in Coastal Southwest quadrant of Carlsbad, (south of Palomar Airport Road and west of El Camino Real).
- There are no Coastal Parks in all of South Carlsbad. 64,000 South Carlsbad citizens have no Coastal Park.
- Ponto is at the center of a larger 6-mile stretch of coastline in that has no Coastal Parks.
- Ponto has a city documented 30 acre open-space standard deficit that a Coastal Park would help resolve.
- And most importantly, I am informed that the City is currently ignoring these issues and in the Draft Local Coastal Program Amendment is proposing to eliminate the last opportunity to create a much-needed Coastal Park at Ponto.

Accordingly, I am making it known that:

- ☒ I want the Draft Local Coastal Program Amendment to provide for a Coastal Park at Ponto
- ☒ I want the City to provide a true Citizen-based Park Planning process for Ponto
- ☒ I want the City of Carlsbad to budget money in their capital improvement program to purchase Planning Area F and build a park at Ponto to serve residents and visitors alike.
- ☒ I want to preserve what little Coastal Open Space Carlsbad has remaining for future generations and our visitor industry.
- ☒ I am not in favor of future residential development at Ponto, but think this last small amount of vacant Coastal land should be reserved for Coastal Recreation.

Printed Name

1. Asher Shomster
2. Dylan Shomster
3. Rylee Shomster
4. Randall Conrad
5. Kathleen Conrad
6. LORRAINE GARCIA
7. Wayne Fuler
8. KARINA KLEVER
9. Monica Morris
10. Annette Kossmann
11. WILBUR KOSSMANN
12. Catherine Carlisle
13. Jeffrey Carlisle
14. Sandy Watson
15. Bob Conner

Signature

Asher Shomster
Dylan Shomster
Rylee Shomster
Randall Conrad
Kathleen Conrad
Lorraine Garcia
Wayne Fuler
Karina Klever
Monica Morris
Annette Kossmann
Wilbur Kossmann
Catherine Carlisle
Jeffrey Carlisle
Sandy Watson
Bob Conner

People for Ponto

1-25-2020

I am informed that:

- Carlsbad must consider on Planning Area F at Ponto the need for a public park at Ponto as part of the Draft Local Coastal Program Amendment.
- There is no public park at Ponto even though City Park Standards requires a minimum of 6.5 acres of parkland for Ponto.
- There is a current 6.6 acre park deficit in Coastal Southwest quadrant of Carlsbad, (south of Palomar Airport Road and west of El Camino Real).
- There are no Coastal Parks in all of South Carlsbad. 64,000 South Carlsbad citizens have no Coastal Park.
- Ponto is at the center of a larger 6-mile stretch of coastline in that has no Coastal Parks.
- Ponto has a city documented 30 acre open-space standard deficit that a Coastal Park would help resolve.
- And most importantly, I am informed that the City is currently ignoring these issues and in the Draft Local Coastal Program Amendment is proposing to eliminate the last opportunity to create a much-needed Coastal Park at Ponto.



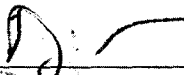
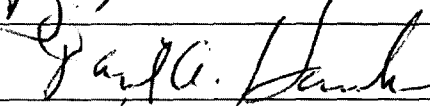
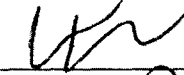


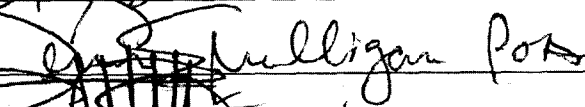


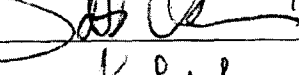




Accordingly, I am making it known that:

- ☒ I want the Draft Local Coastal Program Amendment to provide for a Coastal Park at Ponto
- ☒ I want the City to provide a true Citizen-based Park Planning process for Ponto
- ☒ I want the City of Carlsbad to budget money in their capital improvement program to purchase Planning Area F and build a park at Ponto to serve residents and visitors alike.
- ☒ I want to preserve what little Coastal Open Space Carlsbad has remaining for future generations and our visitor industry.
- ☒ I am not in favor of future residential development at Ponto, but think this last small amount of vacant Coastal land should be reserved for Coastal Recreation.

Printed Name

- 1 DARIA SZLAPAK
- 2 CARLE RASMAN
- 3 DICK DICKERSON
- 4 DAVID A. HANULA
- 5 WW
- 6 NINDY DUBE
- 7 KATHLEEN BLACK
- 8 DENNIS MULLIGAN
- 9 BOB GUDGER
- 10 JILL JANIK
- 11 JEFF K. LIK
- 12 KURT PALMER
- 13
- 14 MARC
- 15 ADRIAN RODRIGUEZ

Signature

- 1 
- 2 
- 3 
- 4 
- 5 
- 6 
- 7 
- 8 
- 9 
- 10 
- 11 
- 12 
- 13 
- 14 
- 15 

People for Ponto

Develop Ponto Right

I am informed that:

- Carlsbad must consider on Planning Area F at Ponto the need for a public park at Ponto as part of the Draft Local Coastal Program Amendment.
- There is no public park at Ponto even though City Park Standards requires a minimum of 6.5 acres of parkland for Ponto.
- There is a current 6.6 acre park deficit in Coastal Southwest quadrant of Carlsbad, (south of Palomar Airport Road and west of El Camino Real).
- There are no Coastal Parks in all of South Carlsbad. 64,000 South Carlsbad citizens have no Coastal Park.
- Ponto is at the center of a larger 6-mile stretch of coastline in that has no Coastal Parks.
- Ponto has a city documented 30 acre open-space standard deficit that a Coastal Park would help resolve.
- And most importantly, I am informed that the City is currently ignoring these issues and in the Draft Local Coastal Program Amendment is proposing to eliminate the last opportunity to create a much-needed Coastal Park at Ponto.



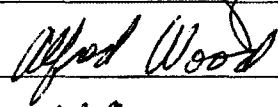



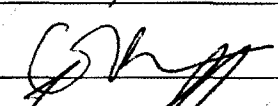






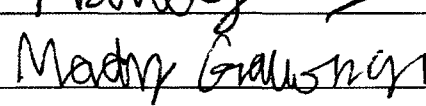

Accordingly, I am making it known that:

- ☒ I want the Draft Local Coastal Program Amendment to provide for a Coastal Park at Ponto
- ☒ I want the City to provide a true Citizen-based Park Planning process for Ponto
- ☒ I want the City of Carlsbad to budget money in their capital improvement program to purchase Planning Area F and build a park at Ponto to serve residents and visitors alike.
- ☒ I want to preserve what little Coastal Open Space Carlsbad has remaining for future generations and our visitor industry.
- ☒ I am not in favor of future residential development at Ponto, but think this last small amount of vacant Coastal land should be reserved for Coastal Recreation.

Printed Name

- 1 RONALD FRITZ
- 2 Dorothy Fritz
- 3 ALFRED Wood
- 4 Marcela Martinez
- 5 Alan Martinez
- 6 Lynn McGe
- 7 Gina Kucera
- 8 Zach Sanders
- 9 Stacey
- 10 Connie Jones
- 11 Emily Flores
- 12 Allena Flores
- 13 Kaitlynn Jones
- 14 Maday Gallo Way
- 15

Signature

- 1 
- 2 
- 3 
- 4 
- 5 
- 6 
- 7 
- 8 
- 9 
- 10 
- 11 
- 12 
- 13 
- 14 
- 15 

People for Ponto

Develop Ponto Right

I am informed that:

- Carlsbad must consider on Planning Area F at Ponto the need for a public park at Ponto as part of the Draft Local Coastal Program Amendment.
- There is no public park at Ponto even though City Park Standards requires a minimum of 6.5 acres of parkland for Ponto.
- There is a current 6.6 acre park deficit in Coastal Southwest quadrant of Carlsbad, (south of Palomar Airport Road and west of El Camino Real).
- There are no Coastal Parks in all of South Carlsbad. 64,000 South Carlsbad citizens have no Coastal Park.
- Ponto is at the center of a larger 6-mile stretch of coastline in that has no Coastal Parks.
- Ponto has a city documented 30 acre open-space standard deficit that a Coastal Park would help resolve.
- And most importantly, I am informed that the City is currently ignoring these issues and in the Draft Local Coastal Program Amendment is proposing to eliminate the last opportunity to create a much-needed Coastal Park at Ponto.

Accordingly, I am making it known that:

- ☒ I want the Draft Local Coastal Program Amendment to provide for a Coastal Park at Ponto
- ☒ I want the City to provide a true Citizen-based Park Planning process for Ponto
- ☒ I want the City of Carlsbad to budget money in their capital improvement program to purchase Planning Area F and build a park at Ponto to serve residents and visitors alike.
- ☒ I want to preserve what little Coastal Open Space Carlsbad has remaining for future generations and our visitor industry.
- ☒ I am not in favor of future residential development at Ponto, but think this last small amount of vacant Coastal land should be reserved for Coastal Recreation.

Printed Name

- 1 Shelley Kudelka
- 2 Laura Hyden
- 3 Courtney Dobbis
- 4 Brenda Rieger
- 5 Beth Shoat
- 6 Mildred Stanislaw
- 7 Amber Brown
- 8 Candi Terry
- 9 Floyd Wayne Donnell
- 10 Kimberly Stump
- 11 ~~Michelle Hubert~~ ← → Ashley Sulak
- 12 Ashley Sulak
- 13 Darla Turner
- 14 Nancy Schulman
- 15 Darlene Bergquist

Signature

- 1 Shelley Kudelka
- 2 LHyden
- 3 Courtney Dobbis
- 4 Brenda Rieger
- 5 Beth Shoat
- 6 Mildred Stanislaw
- 7 Amber Br
- 8 Candi Terry
- 9 Floyd Wayne Donnell
- 10 Kimberly Stump
- 11 LaTecia Hubert
- 12 Ashley Sulak
- 13 Darla Turner
- 14 Nancy Schulman
- 15 Darlene Bergquist

1-30-2020

People for Ponto

Defend our Ponto Rights

I am informed that:

- Carlsbad must consider on Planning Area F at Ponto the need for a public park at Ponto as part of the Draft Local Coastal Program Amendment.
- There is no public park at Ponto even though City Park Standards requires a minimum of 6.5 acres of parkland for Ponto.
- There is a current 6.6 acre park deficit in Coastal Southwest quadrant of Carlsbad, (south of Palomar Airport Road and west of El Camino Real).
- There are no Coastal Parks in all of South Carlsbad. 64,000 South Carlsbad citizens have no Coastal Park.
- Ponto is at the center of a larger 6-mile stretch of coastline in that has no Coastal Parks.
- Ponto has a city documented 30 acre open-space standard deficit that a Coastal Park would help resolve.
- And most importantly, I am informed that the City is currently ignoring these issues and in the Draft Local Coastal Program Amendment is proposing to eliminate the last opportunity to create a much-needed Coastal Park at Ponto.

Accordingly, I am making it known that:

- ☒ I want the Draft Local Coastal Program Amendment to provide for a Coastal Park at Ponto
- ☒ I want the City to provide a true Citizen-based Park Planning process for Ponto
- ☒ I want the City of Carlsbad to budget money in their capital improvement program to purchase Planning Area F and build a park at Ponto to serve residents and visitors alike.
- ☒ I want to preserve what little Coastal Open Space Carlsbad has remaining for future generations and our visitor industry.
- ☒ I am not in favor of future residential development at Ponto, but think this last small amount of vacant Coastal land should be reserved for Coastal Recreation.

Printed Name

1 Denise L. Soto

2 Andrew Metzger

3 Jeannette Bohner

4 Claudia M. Buckner

5 Alexander Dochna

6 Daria Yureva

7 Patrick Delgado

8 Mariajocelyn Mamhot

9 Alejandra Lopez

10 CHRISTOPHER MONTEZ

11 Steven Hammon

12 Hamed Maragheh

13 Bob Rathbone

14 Russ B. Mayes

15 AMITABHA KUMAR

Signature

Denise L. Soto

Andrew Metzger

Jeannette Bohner

Claudia M. Buckner

Alexander Dochna

Daria Yureva

Patrick Delgado

Mariajocelyn Mamhot

Alejandra Lopez

CHRISTOPHER MONTEZ

Steven Hammon

Hamed Maragheh

Bob Rathbone

Russ B. Mayes

Amitabha Kumar

1-28-2020

People for Ponto

I am informed that:

- Carlsbad must consider on Planning Area F at Ponto the need for a public park at Ponto as part of the Draft Local Coastal Program Amendment.
- There is no public park at Ponto even though City Park Standards requires a minimum of 6.5 acres of parkland for Ponto.
- There is a current 6.6 acre park deficit in Coastal Southwest quadrant of Carlsbad, (south of Palomar Airport Road and west of El Camino Real).
- There are no Coastal Parks in all of South Carlsbad. 64,000 South Carlsbad citizens have no Coastal Park.
- Ponto is at the center of a larger 6-mile stretch of coastline in that has no Coastal Parks.
- Ponto has a city documented 30 acre open-space standard deficit that a Coastal Park would help resolve.
- And most importantly, I am informed that the City is currently ignoring these issues and in the Draft Local Coastal Program Amendment is proposing to eliminate the last opportunity to create a much-needed Coastal Park at Ponto.

Accordingly, I am making it known that:

- ☒ I want the Draft Local Coastal Program Amendment to provide for a Coastal Park at Ponto
- ☒ I want the City to provide a true Citizen-based Park Planning process for Ponto
- ☒ I want the City of Carlsbad to budget money in their capital improvement program to purchase Planning Area F and build a park at Ponto to serve residents and visitors alike.
- ☒ I want to preserve what little Coastal Open Space Carlsbad has remaining for future generations and our visitor industry.
- ☒ I am **not** in favor of future residential development at Ponto, but think this last small amount of vacant Coastal land should be reserved for Coastal Recreation.

Printed Name

1. Todd Slater
2. Jose Zarate
3. Thomas Kenniff
4. Cheryl Wallace
5. Caleb Hantz
6. Italia Kozarski
7. Raissa Brito
8. Estevan Garcia
9. Soufiane Mohamed-Kaci
10. Cassandra Hill
11. Jennifer Polendo
12. Xyna Nguyen
13. Vy Pin G
14. Jose Lima
15. Richard J. Macabe

Signature

[Signature]
Jose Zarate
Thomas Kenniff
Cheryl Wallace
Caleb Hantz
Italia Kozarski
Raissa Brito
Estevan Garcia
Soufiane Mohamed-Kaci
Cassandra Hill
Jennifer Polendo
Xyna Nguyen
Vy Pin G
Jose Lima
Richard J. Macabe

People for Ponto

1-28-2020

I am informed that:

- Carlsbad must consider on Planning Area F at Ponto the need for a public park at Ponto as part of the Draft Local Coastal Program Amendment.
- There is no public park at Ponto even though City Park Standards requires a minimum of 6.5 acres of parkland for Ponto.
- There is a current 6.6 acre park deficit in Coastal Southwest quadrant of Carlsbad, (south of Palomar Airport Road and west of El Camino Real).
- There are no Coastal Parks in all of South Carlsbad. 64,000 South Carlsbad citizens have no Coastal Park.
- Ponto is at the center of a larger 6-mile stretch of coastline in that has no Coastal Parks.
- Ponto has a city documented 30 acre open-space standard deficit that a Coastal Park would help resolve.
- And most importantly, I am informed that the City is currently ignoring these issues and in the Draft Local Coastal Program Amendment is proposing to eliminate the last opportunity to create a much-needed Coastal Park at Ponto.

Accordingly, I am making it known that:

- ☒ I want the Draft Local Coastal Program Amendment to provide for a Coastal Park at Ponto
- ☒ I want the City to provide a true Citizen-based Park Planning process for Ponto
- ☒ I want the City of Carlsbad to budget money in their capital improvement program to purchase Planning Area F and build a park at Ponto to serve residents and visitors alike.
- ☒ I want to preserve what little Coastal Open Space Carlsbad has remaining for future generations and our visitor industry.
- ☒ I am not in favor of future residential development at Ponto, but think this last small amount of vacant Coastal land should be reserved for Coastal Recreation.

Printed Name

- 1 Todd Keenan
- 2 Owen Messinger
- 3 Dax Crumley
- 4 Anthony Paine
- 5 Chelsea Frank
- 6 Mike Miller
- 7 Debbie Hooker
- 8 Cathy Brock
- 9 Nancy Cameron
- 10 Richard Rappe
- 11 ROBERTA RAPPE
- 12 Ian Lawrence
- 13 Jen Frazer
- 14 Penny
- 15

Signature

- 1 Todd Keenan
- 2 Owen Messinger
- 3 Dax Crumley
- 4 Anthony Paine
- 5 Chelsea Frank
- 6 Mike Miller
- 7 Debbie Hooker
- 8 Cathy Brock
- 9 Nancy Cameron
- 10 Richard Rappe
- 11 Roberta Rappe
- 12 Ian Lawrence
- 13 Jen Frazer
- 14 Penny
- 15

People for Ponto

Develop Ponto Right

Re: Ponto Beach / Parks and Open Space Deficit

Dear Mayor Hall, Carlsbad City Council, and California Coastal Commission:

I am informed that there is a current 6.6 acre park deficit in Coastal Southwest quadrant of Carlsbad, (south of Palomar Airport Road and west of El Camino Real); that there is a 30 acre open-space deficit in Zone 9 (west of I-5 and south of Poinsettia) of the Growth Management Plan; that the City is not requiring developers to first look at non-residential reserve and parks in Planning Area F (the large, undeveloped area west of the railroad tracks, north of Avenida Encinas and south of Cape Rey Hotel); and most importantly, I am informed that the City Council is currently reviewing plans to build a high-density, residential community in Planning Area F, a location perfectly situated to remedy the above deficits.

Accordingly, I am requesting and making my position known that:

- ☒ I want the City of Carlsbad to build a park at Ponto to serve residents and visitors alike.
- ☒ I believe any and all development west of I-5 should be dependent on developers providing the required and currently missing 30 acres of open-space.
- ☒ I do not want high-density, residential development at Ponto.
- ☒ I do not consider the proposed Veteran's Park, located 6 miles from Ponto, a suitable alternative to a Coastal Park and open-space for Ponto / west of I-5.

☒ TAKE DOWN OVERHEAD WIRE

I thank you for your consideration!

Sign:

Print Name:

Date:

Address:

1275 Hoover St

Carlsbad Ca

Email to:

Matt.Hall@carlsbadca.gov; CityCouncil@carlsbadca.gov; gbuhr@coastal.ca.gov;

Erin.Prahler@coastal.ca.gov; info@peopleforponto.com

9/2008

People for Ponto

Develop Ponto Right

Re: Ponto Beach / Parks and Open Space Deficit

Dear Mayor Hall, Carlsbad City Council, and California Coastal Commission:

I am informed that there is a current 6.6 acre park deficit in Coastal Southwest quadrant of Carlsbad, (south of Palomar Airport Road and west of El Camino Real); that there is a 30 acre open-space deficit in Zone 9 (west of I-5 and south of Poinsettia) of the Growth Management Plan; that the City is not requiring developers to first look at non-residential reserve and parks in Planning Area F (the large, undeveloped area west of the railroad tracks, north of Avenida Encinas and south of Cape Rey Hotel); and most importantly, I am informed that the City Council is currently reviewing plans to build a high-density, residential community in Planning Area F, a location perfectly situated to remedy the above deficits.

Accordingly, I am requesting and making my position known that:



I want the City of Carlsbad to build a park at Ponto to serve residents and visitors alike.



I believe any and all development west of I-5 should be dependent on developers providing the required and currently missing 30 acres of open-space.



I do not want high-density, residential development at Ponto.



I do not consider the proposed Veteran's Park, located 6 miles from Ponto, a suitable alternative to a Coastal Park and open-space for Ponto / west of I-5.



I thank you for your consideration!

Sign:



Print Name:

Irellyn Olivarez

Date:

11/4/18

Address:

2380 Hosp Way
92008

Email to:

Matt.Hall@carlsbadca.gov; CityCouncil@carlsbadca.gov; gbuhr@coastal.ca.gov;

Erin.Prahler@coastal.ca.gov; info@peopleforponto.com

People for Ponto

Develop Ponto Right

Re: Ponto Beach / Parks and Open Space Deficit

Dear Mayor Hall, Carlsbad City Council, and California Coastal Commission:

I am informed that there is a current 6.6 acre park deficit in Coastal Southwest quadrant of Carlsbad, (south of Palomar Airport Road and west of El Camino Real); that there is a 30 acre open-space deficit in Zone 9 (west of I-5 and south of Poinsettia) of the Growth Management Plan; that the City is not requiring developers to first look at non-residential reserve and parks in Planning Area F (the large, undeveloped area west of the railroad tracks, north of Avenida Encinas and south of Cape Rey Hotel); and most importantly, I am informed that the City Council is currently reviewing plans to build a high-density, residential community in Planning Area F, a location perfectly situated to remedy the above deficits.

Accordingly, I am requesting and making my position known that:

- ☒ I want the City of Carlsbad to build a park at Ponto to serve residents and visitors alike.
- ☐ I believe any and all development west of I-5 should be dependent on developers providing the required and currently missing 30 acres of open-space.
- ☒ I do not want high-density, residential development at Ponto.
- ☒ I do not consider the proposed Veteran's Park, located 6 miles from Ponto, a suitable alternative to a Coastal Park and open-space for Ponto / west of I-5.
- ☐ _____

I thank you for your consideration!

Sign: _____

Print Name: _____

Date: _____

Address: _____

Email to:

Matt.Hall@carlsbadca.gov; CityCouncil@carlsbadca.gov; gbuhr@coastal.ca.gov;
Erin.Prahler@coastal.ca.gov; info@peopleforponto.com

People for Ponto

Develop Ponto Right

Re: Ponto Beach / Parks and Open Space Deficit

Dear Mayor Hall, Carlsbad City Council, and California Coastal Commission:

I am informed that there is a current 6.6 acre park deficit in Coastal Southwest quadrant of Carlsbad, (south of Palomar Airport Road and west of El Camino Real); that there is a 30 acre open-space deficit in Zone 9 (west of I-5 and south of Poinsettia) of the Growth Management Plan; that the City is not requiring developers to first look at non-residential reserve and parks in Planning Area F (the large, undeveloped area west of the railroad tracks, north of Avenida Encinas and south of Cape Rey Hotel); and most importantly, I am informed that the City Council is currently reviewing plans to build a high-density, residential community in Planning Area F, a location perfectly situated to remedy the above deficits.


Accordingly, I am requesting and making my position known that:

- ☒ I want the City of Carlsbad to build a park at Ponto to serve residents and visitors alike.
- ☐ I believe any and all development west of I-5 should be dependent on developers providing the required and currently missing 30 acres of open-space.
- ☒ I do not want high-density, residential development at Ponto.
- ☒ I do not consider the proposed Veteran's Park, located 6 miles from Ponto, a suitable alternative to a Coastal Park and open-space for Ponto / west of I-5.

☒ Please STOP Buying Homes Downtown
And Building Candos

I thank you for your consideration!

Sign:



Print Name:

William Garcia

Date:

11-4-18

Address:

Email to:

Matt.Hall@carlsbadca.gov; CityCouncil@carlsbadca.gov; gbuhr@coastal.ca.gov;

Erin.Prahler@coastal.ca.gov; info@peopleforponto.com

People for Ponto

Develop Ponto Right

Re: Ponto Beach / Parks and Open Space Deficit

Dear Mayor Hall, Carlsbad City Council, and California Coastal Commission:

I am informed that there is a current 6.6 acre park deficit in Coastal Southwest quadrant of Carlsbad, (south of Palomar Airport Road and west of El Camino Real); that there is a 30 acre open-space deficit in Zone 9 (west of I-5 and south of Poinsettia) of the Growth Management Plan; that the City is not requiring developers to first look at non-residential reserve and parks in Planning Area F (the large, undeveloped area west of the railroad tracks, north of Avenida Encinas and south of Cape Rey Hotel); and most importantly, I am informed that the City Council is currently reviewing plans to build a high-density, residential community in Planning Area F, a location perfectly situated to remedy the above deficits.

Accordingly, I am requesting and making my position known that:



I want the City of Carlsbad to build a park at Ponto to serve residents and visitors alike.



I believe any and all development west of I-5 should be dependent on developers providing the required and currently missing 30 acres of open-space.



I do not want high-density, residential development at Ponto.



I do not consider the proposed Veteran's Park, located 6 miles from Ponto, a suitable alternative to a Coastal Park and open-space for Ponto / west of I-5.



I thank you for your consideration!

Sign:

Print Name:

Date:

Address:

Tanya

Tanya Olivarez

11/4/18

*2380 Hosp Way
Carlsbad*

92008

Email to:

Matt.Hall@carlsbadca.gov; CityCouncil@carlsbadca.gov; gbuhr@coastal.ca.gov;
Erin.Prahler@coastal.ca.gov; info@peopleforponto.com

People for Ponto

Develop Ponto Right

Re: Ponto Beach / Parks and Open Space Deficit

Dear Mayor Hall, Carlsbad City Council, and California Coastal Commission:

I am informed that there is a current 6.6 acre park deficit in Coastal Southwest quadrant of Carlsbad, (south of Palomar Airport Road and west of El Camino Real); that there is a 30 acre open-space deficit in Zone 9 (west of I-5 and south of Poinsettia) of the Growth Management Plan; that the City is not requiring developers to first look at non-residential reserve and parks in Planning Area F (the large, undeveloped area west of the railroad tracks, north of Avenida Encinas and south of Cape Rey Hotel); and most importantly, I am informed that the City Council is currently reviewing plans to build a high-density, residential community in Planning Area F, a location perfectly situated to remedy the above deficits.

Accordingly, I am requesting and making my position known that:

- ☒ I want the City of Carlsbad to build a park at Ponto to serve residents and visitors alike.
- ☐ I believe any and all development west of I-5 should be dependent on developers providing the required and currently missing 30 acres of open-space.
- ☒ I do not want high-density, residential development at Ponto.
- ☐ I do not consider the proposed Veteran's Park, located 6 miles from Ponto, a suitable alternative to a Coastal Park and open-space for Ponto / west of I-5.
- ☐ _____

I thank you for your consideration!

Sign: _____

Print Name: _____

Date: _____

Address: _____

Jeanne M Marks
Jeanne M Marks
11/4/18
3123 Calle Viento
Carlsbad CA 92009

Email to:

Matt.Hall@carlsbadca.gov; CityCouncil@carlsbadca.gov; gbuhr@coastal.ca.gov;
Erin.Prahler@coastal.ca.gov; info@peopleforponto.com

People for Ponto

Develop Ponto Right

Re: Ponto Beach / Parks and Open Space Deficit

Dear Mayor Hall, Carlsbad City Council, and California Coastal Commission:

I am informed that there is a current 6.6 acre park deficit in Coastal Southwest quadrant of Carlsbad, (south of Palomar Airport Road and west of El Camino Real); that there is a 30 acre open-space deficit in Zone 9 (west of I-5 and south of Poinsettia) of the Growth Management Plan; that the City is not requiring developers to first look at non-residential reserve and parks in Planning Area F (the large, undeveloped area west of the railroad tracks, north of Avenida Encinas and south of Cape Rey Hotel); and most importantly, I am informed that the City Council is currently reviewing plans to build a high-density, residential community in Planning Area F, a location perfectly situated to remedy the above deficits.

Accordingly, I am requesting and making my position known that:

- ☒ I want the City of Carlsbad to build a park at Ponto to serve residents and visitors alike.
- ☒ I believe any and all development west of I-5 should be dependent on developers providing the required and currently missing 30 acres of open-space.
- ☒ I do not want high-density, residential development at Ponto.
- ☒ I do not consider the proposed Veteran's Park, located 6 miles from Ponto, a suitable alternative to a Coastal Park and open-space for Ponto / west of I-5.

☐ _____

I thank you for your consideration!

Sign: _____

Print Name: _____

Date: _____

Address: _____

Timothy Palamar

Timothy Palamar

11/4/18

2027 Charleen Cir

Carlsbad, CA 92008

Email to:

Matt.Hall@carlsbadca.gov; CityCouncil@carlsbadca.gov; gbuhr@coastal.ca.gov;

Erin.Prahler@coastal.ca.gov; info@peopleforponto.com

People for Ponto

Develop Ponto Right

Re: Ponto Beach / Parks and Open Space Deficit

Dear Mayor Hall, Carlsbad City Council, and California Coastal Commission:

I am informed that there is a current 6.6 acre park deficit in Coastal Southwest quadrant of Carlsbad, (south of Palomar Airport Road and west of El Camino Real); that there is a 30 acre open-space deficit in Zone 9 (west of I-5 and south of Poinsettia) of the Growth Management Plan; that the City is not requiring developers to first look at non-residential reserve and parks in Planning Area F (the large, undeveloped area west of the railroad tracks, north of Avenida Encinas and south of Cape Rey Hotel); and most importantly, I am informed that the City Council is currently reviewing plans to build a high-density, residential community in Planning Area F, a location perfectly situated to remedy the above deficits.

Accordingly, I am requesting and making my position known that:

- ☒ I want the City of Carlsbad to build a park at Ponto to serve residents and visitors alike.
- ☒ I believe any and all development west of I-5 should be dependent on developers providing the required and currently missing 30 acres of open-space.
- ☒ I do not want high-density, residential development at Ponto.
- ☒ I do not consider the proposed Veteran's Park, located 6 miles from Ponto, a suitable alternative to a Coastal Park and open-space for Ponto / west of I-5.

☐ _____

I thank you for your consideration!

Sign: _____

Print Name: _____

Date: _____

Address: _____

Alex Palamar

Alex Palamar

11/4/18

2027 Charleen Cir.
92008

Email to:

Matt.Hall@carlsbadca.gov; CityCouncil@carlsbadca.gov; gbuhr@coastal.ca.gov;

Erin.Prähler@coastal.ca.gov; info@peopleforponto.com

People for Ponto

Develop Ponto Right

Re: Ponto Beach / Parks and Open Space Deficit

Dear Mayor Hall, Carlsbad City Council, and California Coastal Commission:

I am informed that there is a current 6.6 acre park deficit in Coastal Southwest quadrant of Carlsbad, (south of Palomar Airport Road and west of El Camino Real); that there is a 30 acre open-space deficit in Zone 9 (west of I-5 and south of Poinsettia) of the Growth Management Plan; that the City is not requiring developers to first look at non-residential reserve and parks in Planning Area F (the large, undeveloped area west of the railroad tracks, north of Avenida Encinas and south of Cape Rey Hotel); and most importantly, I am informed that the City Council is currently reviewing plans to build a high-density, residential community in Planning Area F, a location perfectly situated to remedy the above deficits.

Accordingly, I am requesting and making my position known that:

- ☒ I want the City of Carlsbad to build a park at Ponto to serve residents and visitors alike.
- ☒ I believe any and all development west of I-5 should be dependent on developers providing the required and currently missing 30 acres of open-space.
- ☒ I do not want high-density, residential development at Ponto.
- ☒ I do not consider the proposed Veteran's Park, located 6 miles from Ponto, a suitable alternative to a Coastal Park and open-space for Ponto / west of I-5.

☐

I thank you for your consideration!

Sign

Print Name:

Date:

Address:

Kristie Palomar
Kristie Palomar
Nov 11/4/10
2027 Charleen Dr
Carlsbad, CA 92008

Email to:

Matt.Hall@carlsbadca.gov; CityCouncil@carlsbadca.gov; gbuhr@coastal.ca.gov;
Erin.Prahler@coastal.ca.gov; info@peopleforponto.com

Re: Ponto Beach / Parks and Open Space Deficit

Dear Mayor Hall, Carlsbad City Council, and California Coastal Commission:

I am informed that there is a current 6.6 acre park deficit in Coastal Southwest quadrant of Carlsbad, (south of Palomar Airport Road and west of El Camino Real); that there is a 30 acre open-space deficit in Zone 9 (west of I-5 and south of Poinsettia) of the Growth Management Plan; that the City is not requiring developers to first look at non-residential reserve and parks in Planning Area F (the large, undeveloped area west of the railroad tracks, north of Avenida Encinas and south of Cape Rey Hotel); and most importantly, I am informed that the City Council is currently reviewing plans to build a high-density, residential community in Planning Area F, a location perfectly situated to remedy the above deficits.

Accordingly, I am requesting and making my position known that:

- ☒ I want the City of Carlsbad to build a park at Ponto to serve residents and visitors alike.
- ☒ I believe any and all development west of I-5 should be dependent on developers providing the required and currently missing 30 acres of open-space.
- ☒ I do not want high-density, residential development at Ponto.
- ☒ I do not consider the proposed Veteran's Park, located 6 miles from Ponto, a suitable alternative to a Coastal Park and open-space for Ponto / west of I-5.

☐ _____

I thank you for your consideration!

Sign: _____

Print Name: _____

Date: _____

Address: _____

Email to:

Matt.Hall@carlsbadca.gov; CityCouncil@carlsbadca.gov; gbuhr@coastal.ca.gov;
Erin.Prahler@coastal.ca.gov; info@peopleforponto.com

People for Ponto

Develop Ponto Right

Re: Ponto Beach / Parks and Open Space Deficit

Dear Mayor Hall, Carlsbad City Council, and California Coastal Commission:

I am informed that there is a current 6.6 acre park deficit in Coastal Southwest quadrant of Carlsbad, (south of Palomar Airport Road and west of El Camino Real); that there is a 30 acre open-space deficit in Zone 9 (west of I-5 and south of Poinsettia) of the Growth Management Plan; that the City is not requiring developers to first look at non-residential reserve and parks in Planning Area F (the large, undeveloped area west of the railroad tracks, north of Avenida Encinas and south of Cape Rey Hotel); and most importantly, I am informed that the City Council is currently reviewing plans to build a high-density, residential community in Planning Area F, a location perfectly situated to remedy the above deficits.

Accordingly, I am requesting and making my position known that:

- ☒ I want the City of Carlsbad to build a park at Ponto to serve residents and visitors alike.
- ☒ I believe any and all development west of I-5 should be dependent on developers providing the required and currently missing 30 acres of open-space.
- ☒ I do not want high-density, residential development at Ponto.
- ☒ I do not consider the proposed Veteran's Park, located 6 miles from Ponto, a suitable alternative to a Coastal Park and open-space for Ponto / west of I-5.

☐ _____


I thank you for your consideration!

Sign: _____

Print Name: _____

Date: _____

Address: _____



Davion Hollis

11/4/18

3875 Sherbourne Dr.

~~3875 Sherbourne Dr.~~

Email to:

Matt.Hall@carlsbadca.gov; CityCouncil@carlsbadca.gov; gbuhr@coastal.ca.gov;

Erin.Prahler@coastal.ca.gov; info@peopleforponto.com

People for Ponto

Develop Ponto Right

Re: Ponto Beach / Parks and Open Space Deficit

Dear Mayor Hall, Carlsbad City Council, and California Coastal Commission:

I am informed that there is a current 6.6 acre park deficit in Coastal Southwest quadrant of Carlsbad, (south of Palomar Airport Road and west of El Camino Real); that there is a 30 acre open-space deficit in Zone 9 (west of I-5 and south of Poinsettia) of the Growth Management Plan; that the City is not requiring developers to first look at non-residential reserve and parks in Planning Area F (the large, undeveloped area west of the railroad tracks, north of Avenida Encinas and south of Cape Rey Hotel); and most importantly, I am informed that the City Council is currently reviewing plans to build a high-density, residential community in Planning Area F, a location perfectly situated to remedy the above deficits.

Accordingly, I am requesting and making my position known that:

- ☒ I want the City of Carlsbad to build a park at Ponto to serve residents and visitors alike.
- ☒ I believe any and all development west of I-5 should be dependent on developers providing the required and currently missing 30 acres of open-space.
- ☒ I do not want high-density, residential development at Ponto.
- ☒ I do not consider the proposed Veteran's Park, located 6 miles from Ponto, a suitable alternative to a Coastal Park and open-space for Ponto / west of I-5.

☐ _____

I thank you for your consideration!

Sign: _____

Print Name: _____

Date: _____

Address: _____

Raj Chandani

RAJ CHANDANI

11-4-2018

3325 RANCHO FAMOSA
CARLSBAD, CA 92009

Email to:

Matt.Hall@carlsbadca.gov; CityCouncil@carlsbadca.gov; gbuhr@coastal.ca.gov;

Erin.Prahler@coastal.ca.gov; info@peopleforponto.com

People for Ponto

Develop Ponto Right

Re: Ponto Beach / Parks and Open Space Deficit

Dear Mayor Hall, Carlsbad City Council, and California Coastal Commission:

I am informed that there is a current 6.6 acre park deficit in Coastal Southwest quadrant of Carlsbad, (south of Palomar Airport Road and west of El Camino Real); that there is a 30 acre open-space deficit in Zone 9 (west of I-5 and south of Poinsettia) of the Growth Management Plan; that the City is not requiring developers to first look at non-residential reserve and parks in Planning Area F (the large, undeveloped area west of the railroad tracks, north of Avenida Encinas and south of Cape Rey Hotel); and most importantly, I am informed that the City Council is currently reviewing plans to build a high-density, residential community in Planning Area F, a location perfectly situated to remedy the above deficits.

Accordingly, I am requesting and making my position known that:

- ☒ I want the City of Carlsbad to build a park at Ponto to serve residents and visitors alike.
- ☐ I believe any and all development west of I-5 should be dependent on developers providing the required and currently missing 30 acres of open-space.
- ☐ I do not want high-density, residential development at Ponto.
- ☐ I do not consider the proposed Veteran's Park, located 6 miles from Ponto, a suitable alternative to a Coastal Park and open-space for Ponto / west of I-5.
- ☐ _____

I thank you for your consideration!

Sign: _____

Print Name: _____

Date: _____

Address: _____

Giovanna Novello

Giovanna Novello

11/04/2018

351 Acacia Ave.
Carlsbad.

Email to:

Matt.Hall@carlsbadca.gov; CityCouncil@carlsbadca.gov; gbuhr@coastal.ca.gov;
Erin.Prahler@coastal.ca.gov; info@peopleforponto.com

People for Ponto

Develop Ponto Right

Re: Ponto Beach / Parks and Open Space Deficit

Dear Mayor Hall, Carlsbad City Council, and California Coastal Commission:

I am informed that there is a current 6.6 acre park deficit in Coastal Southwest quadrant of Carlsbad, (south of Palomar Airport Road and west of El Camino Real); that there is a 30 acre open-space deficit in Zone 9 (west of I-5 and south of Poinsettia) of the Growth Management Plan; that the City is not requiring developers to first look at non-residential reserve and parks in Planning Area F (the large, undeveloped area west of the railroad tracks, north of Avenida Encinas and south of Cape Rey Hotel); and most importantly, I am informed that the City Council is currently reviewing plans to build a high-density, residential community in Planning Area F, a location perfectly situated to remedy the above deficits.

Accordingly, I am requesting and making my position known that:

- ☒ I want the City of Carlsbad to build a park at Ponto to serve residents and visitors alike.
- ☒ I believe any and all development west of I-5 should be dependent on developers providing the required and currently missing 30 acres of open-space.
- ☒ I do not want high-density, residential development at Ponto.
- ☒ I do not consider the proposed Veteran's Park, located 6 miles from Ponto, a suitable alternative to a Coastal Park and open-space for Ponto / west of I-5.
- ☒ _____


I thank you for your consideration!

Sign: _____

Print Name: _____

Date: _____

Address: _____


Jeremy Leach
11-4-18
3001 Carlsbad Blvd
Carlsbad, CA 92008

Email to:

Matt.Hall@carlsbadca.gov; CityCouncil@carlsbadca.gov; gbuhr@coastal.ca.gov;

Erin.Prahler@coastal.ca.gov; info@peopleforponto.com

People for Ponto

Develop Ponto Right

Re: Ponto Beach / Parks and Open Space Deficit

Dear Mayor Hall, Carlsbad City Council, and California Coastal Commission:

I am informed that there is a current 6.6 acre park deficit in Coastal Southwest quadrant of Carlsbad, (south of Palomar Airport Road and west of El Camino Real); that there is a 30 acre open-space deficit in Zone 9 (west of I-5 and south of Poinsettia) of the Growth Management Plan; that the City is not requiring developers to first look at non-residential reserve and parks in Planning Area F (the large, undeveloped area west of the railroad tracks, north of Avenida Encinas and south of Cape Rey Hotel); and most importantly, I am informed that the City Council is currently reviewing plans to build a high-density, residential community in Planning Area F, a location perfectly situated to remedy the above deficits.

Accordingly, I am requesting and making my position known that:

- ☒ I want the City of Carlsbad to build a park at Ponto to serve residents and visitors alike.
- ☒ I believe any and all development west of I-5 should be dependent on developers providing the required and currently missing 30 acres of open-space.
- ☒ I do not want high-density, residential development at Ponto.
- ☒ I do not consider the proposed Veteran's Park, located 6 miles from Ponto, a suitable alternative to a Coastal Park and open-space for Ponto / west of I-5.

☐ _____

I thank you for your consideration!

Sign: Elizabeth H. Knapp
Print Name: Elizabeth Knapp
Date: 11/4/18
Address: 2813 Via Clare

Email to:

Matt.Hall@carlsbadca.gov; CityCouncil@carlsbadca.gov; gbuhr@coastal.ca.gov;
Erin.Prahler@coastal.ca.gov; info@peopleforponto.com

People for Ponto

Develop Ponto Right

Re: Ponto Beach / Parks and Open Space Deficit

Dear Mayor Hall, Carlsbad City Council, and California Coastal Commission:

I am informed that there is a current 6.6 acre park deficit in Coastal Southwest quadrant of Carlsbad, (south of Palomar Airport Road and west of El Camino Real); that there is a 30 acre open-space deficit in Zone 9 (west of I-5 and south of Poinsettia) of the Growth Management Plan; that the City is not requiring developers to first look at non-residential reserve and parks in Planning Area F (the large, undeveloped area west of the railroad tracks, north of Avenida Encinas and south of Cape Rey Hotel); and most importantly, I am informed that the City Council is currently reviewing plans to build a high-density, residential community in Planning Area F, a location perfectly situated to remedy the above deficits.

Accordingly, I am requesting and making my position known that:

- ☒ I want the City of Carlsbad to build a park at Ponto to serve residents and visitors alike.
- ☐ I believe any and all development west of I-5 should be dependent on developers providing the required and currently missing 30 acres of open-space.
- ☐ I do not want high-density, residential development at Ponto.
- ☐ I do not consider the proposed Veteran's Park, located 6 miles from Ponto, a suitable alternative to a Coastal Park and open-space for Ponto / west of I-5.
- ☐ _____

I thank you for your consideration!

Sign: _____

Print Name: _____

Date: _____

Address: _____

Shelley High
Shelley High
11/4/18
5566 MT Arana Dr

Email to:

Matt.Hall@carlsbadca.gov; CityCouncil@carlsbadca.gov; gbuhr@coastal.ca.gov;
Erin.Prahler@coastal.ca.gov; info@peopleforponto.com

People for Ponto

Develop Ponto Right

Re: Ponto Beach / Parks and Open Space Deficit

Dear Mayor Hall, Carlsbad City Council, and California Coastal Commission:

I am informed that there is a current 6.6 acre park deficit in Coastal Southwest quadrant of Carlsbad, (south of Palomar Airport Road and west of El Camino Real); that there is a 30 acre open-space deficit in Zone 9 (west of I-5 and south of Poinsettia) of the Growth Management Plan; that the City is not requiring developers to first look at non-residential reserve and parks in Planning Area F (the large, undeveloped area west of the railroad tracks, north of Avenida Encinas and south of Cape Rey Hotel); and most importantly, I am informed that the City Council is currently reviewing plans to build a high-density, residential community in Planning Area F, a location perfectly situated to remedy the above deficits.

Accordingly, I am requesting and making my position known that:

- ☒ I want the City of Carlsbad to build a park at Ponto to serve residents and visitors alike.
- ☒ I believe any and all development west of I-5 should be dependent on developers providing the required and currently missing 30 acres of open-space.
- ☒ I do not want high-density, residential development at Ponto.
- ☒ I do not consider the proposed Veteran's Park, located 6 miles from Ponto, a suitable alternative to a Coastal Park and open-space for Ponto / west of I-5.

☐ _____

I thank you for your consideration!

Sign: _____

Print Name: _____

Date: _____

Address: _____

Prudence V. Sweeney

Prudence V. Sweeney

Nov. 4, 2019

*2349 Longfellow Rd
Carlsbad, CA 92008*

Email to:

Matt.Hall@carlsbadca.gov; CityCouncil@carlsbadca.gov; gbuhr@coastal.ca.gov;

Erin.Prahler@coastal.ca.gov; info@peopleforponto.com

People for Ponto

Develop Ponto Right

Re: Ponto Beach / Parks and Open Space Deficit

Dear Mayor Hall, Carlsbad City Council, and California Coastal Commission:

I am informed that there is a current 6.6 acre park deficit in Coastal Southwest quadrant of Carlsbad, (south of Palomar Airport Road and west of El Camino Real); that there is a 30 acre open-space deficit in Zone 9 (west of I-5 and south of Poinsettia) of the Growth Management Plan; that the City is not requiring developers to first look at non-residential reserve and parks in Planning Area F (the large, undeveloped area west of the railroad tracks, north of Avenida Encinas and south of Cape Rey Hotel); and most importantly, I am informed that the City Council is currently reviewing plans to build a high-density, residential community in Planning Area F, a location perfectly situated to remedy the above deficits.

Accordingly, I am requesting and making my position known that:

- ☒ I want the City of Carlsbad to build a park at Ponto to serve residents and visitors alike.
- ☐ I believe any and all development west of I-5 should be dependent on developers providing the required and currently missing 30 acres of open-space.
- ☒ I do not want high-density, residential development at Ponto.
- ☐ I do not consider the proposed Veteran's Park, located 6 miles from Ponto, a suitable alternative to a Coastal Park and open-space for Ponto / west of I-5.
- ☐ _____

I thank you for your consideration!

Sign: _____

Print Name: _____

Date: _____

Address: _____

Thomas M. Caldwell, Jr.

11/4/18

11921 Carmel Creek Rd # 308

San Diego, CA

Email to:

Matt.Hall@carlsbadca.gov; CityCouncil@carlsbadca.gov; gbuhr@coastal.ca.gov;
Erin.Prahler@coastal.ca.gov; info@peopleforponto.com

People for Ponto

Develop Ponto Right

Re: Ponto Beach / Parks and Open Space Deficit

Dear Mayor Hall, Carlsbad City Council, and California Coastal Commission:

I am informed that there is a current 6.6 acre park deficit in Coastal Southwest quadrant of Carlsbad, (south of Palomar Airport Road and west of El Camino Real); that there is a 30 acre open-space deficit in Zone 9 (west of I-5 and south of Poinsettia) of the Growth Management Plan; that the City is not requiring developers to first look at non-residential reserve and parks in Planning Area F (the large, undeveloped area west of the railroad tracks, north of Avenida Encinas and south of Cape Rey Hotel); and most importantly, I am informed that the City Council is currently reviewing plans to build a high-density, residential community in Planning Area F, a location perfectly situated to remedy the above deficits.

Accordingly, I am requesting and making my position known that:

- ☒ I want the City of Carlsbad to build a park at Ponto to serve residents and visitors alike.
- ☒ I believe any and all development west of I-5 should be dependent on developers providing the required and currently missing 30 acres of open-space.
- ☒ I do not want high-density, residential development at Ponto.
- ☒ I do not consider the proposed Veteran's Park, located 6 miles from Ponto, a suitable alternative to a Coastal Park and open-space for Ponto / west of I-5.
- ☒ _____


I thank you for your consideration!

Sign: _____

Print Name: _____

Date: _____

Address: _____


LES SCOTT
11-4-18
2427 VISTA DRIVE
WFO

Email to:

Matt.Hall@carlsbadca.gov; CityCouncil@carlsbadca.gov; gbuhr@coastal.ca.gov;
Erin.Prahler@coastal.ca.gov; info@peopleforponto.com

People for Ponto

Develop Ponto Right

Re: Ponto Beach / Parks and Open Space Deficit

Dear Mayor Hall, Carlsbad City Council, and California Coastal Commission:

I am informed that there is a current 6.6 acre park deficit in Coastal Southwest quadrant of Carlsbad, (south of Palomar Airport Road and west of El Camino Real); that there is a 30 acre open-space deficit in Zone 9 (west of I-5 and south of Poinsettia) of the Growth Management Plan; that the City is not requiring developers to first look at non-residential reserve and parks in Planning Area F (the large, undeveloped area west of the railroad tracks, north of Avenida Encinas and south of Cape Rey Hotel); and most importantly, I am informed that the City Council is currently reviewing plans to build a high-density, residential community in Planning Area F, a location perfectly situated to remedy the above deficits.

Accordingly, I am requesting and making my position known that:

- ☐ I want the City of Carlsbad to build a park at Ponto to serve residents and visitors alike.
- ☐ I believe any and all development west of I-5 should be dependent on developers providing the required and currently missing 30 acres of open-space.
- ☒ I do not want high-density, residential development at Ponto.
- ☐ I do not consider the proposed Veteran's Park, located 6 miles from Ponto, a suitable alternative to a Coastal Park and open-space for Ponto / west of I-5.
- ☐ _____

I thank you for your consideration!

Sign: _____

Print Name: _____

Date: _____

Address: _____

Email to:

Matt.Hall@carlsbadca.gov; CityCouncil@carlsbadca.gov; gbuhr@coastal.ca.gov;

Erin.Prahler@coastal.ca.gov; info@peopleforponto.com

People for Ponto

Develop Ponto Right

Re: Ponto Beach / Parks and Open Space Deficit

Dear Mayor Hall, Carlsbad City Council, and California Coastal Commission:

I am informed that there is a current 6.6 acre park deficit in Coastal Southwest quadrant of Carlsbad, (south of Palomar Airport Road and west of El Camino Real); that there is a 30 acre open-space deficit in Zone 9 (west of I-5 and south of Poinsettia) of the Growth Management Plan; that the City is not requiring developers to first look at non-residential reserve and parks in Planning Area F (the large, undeveloped area west of the railroad tracks, north of Avenida Encinas and south of Cape Rey Hotel); and most importantly, I am informed that the City Council is currently reviewing plans to build a high-density, residential community in Planning Area F, a location perfectly situated to remedy the above deficits.

Accordingly, I am requesting and making my position known that:

- ☒ I want the City of Carlsbad to build a park at Ponto to serve residents and visitors alike.
- ☐ I believe any and all development west of I-5 should be dependent on developers providing the required and currently missing 30 acres of open-space.
- ☐ I do not want high-density, residential development at Ponto.
- ☐ I do not consider the proposed Veteran's Park, located 6 miles from Ponto, a suitable alternative to a Coastal Park and open-space for Ponto / west of I-5.
- ☐ _____

I thank you for your consideration!

Sign: _____

Print Name: _____

Date: _____

Address: _____

Heath Cole
11-4-18
1574 Martin Circle
Unit 128 San Marcos 92069

Email to:

Matt.Hall@carlsbadca.gov; CityCouncil@carlsbadca.gov; gbuhr@coastal.ca.gov;
Erin.Prahler@coastal.ca.gov; info@peopleforponto.com

People for Ponto

Develop Ponto Right

Re: Ponto Beach / Parks and Open Space Deficit

Dear Mayor Hall, Carlsbad City Council, and California Coastal Commission:

I am informed that there is a current 6.6 acre park deficit in Coastal Southwest quadrant of Carlsbad, (south of Palomar Airport Road and west of El Camino Real); that there is a 30 acre open-space deficit in Zone 9 (west of I-5 and south of Poinsettia) of the Growth Management Plan; that the City is not requiring developers to first look at non-residential reserve and parks in Planning Area F (the large, undeveloped area west of the railroad tracks, north of Avenida Encinas and south of Cape Rey Hotel); and most importantly, I am informed that the City Council is currently reviewing plans to build a high-density, residential community in Planning Area F, a location perfectly situated to remedy the above deficits.

Accordingly, I am requesting and making my position known that:

- ☒ I want the City of Carlsbad to build a park at Ponto to serve residents and visitors alike.
- ☐ I believe any and all development west of I-5 should be dependent on developers providing the required and currently missing 30 acres of open-space.
- ☒ I do not want high-density, residential development at Ponto.
- ☐ I do not consider the proposed Veteran's Park, located 6 miles from Ponto, a suitable alternative to a Coastal Park and open-space for Ponto / west of I-5.
- ☐ _____

I thank you for your consideration!

Sign: _____

Print Name: _____

Date: _____

Address: _____

Janelle Merry
Janelle Merry
11/4/18
1542 Silverado Dr.
Oceanside
CA

Email to:

Matt.Hall@carlsbadca.gov; CityCouncil@carlsbadca.gov; gbuhr@coastal.ca.gov;
Erin.Prahler@coastal.ca.gov; info@peopleforponto.com

People for Ponto

Develop Ponto Right

Re: Ponto Beach / Parks and Open Space Deficit

Dear Mayor Hall, Carlsbad City Council, and California Coastal Commission:

I am informed that there is a current 6.6 acre park deficit in Coastal Southwest quadrant of Carlsbad, (south of Palomar Airport Road and west of El Camino Real); that there is a 30 acre open-space deficit in Zone 9 (west of I-5 and south of Poinsettia) of the Growth Management Plan; that the City is not requiring developers to first look at non-residential reserve and parks in Planning Area F (the large, undeveloped area west of the railroad tracks, north of Avenida Encinas and south of Cape Rey Hotel); and most importantly, I am informed that the City Council is currently reviewing plans to build a high-density, residential community in Planning Area F, a location perfectly situated to remedy the above deficits.

Accordingly, I am requesting and making my position known that:

- ☒ I want the City of Carlsbad to build a park at Ponto to serve residents and visitors alike.
- ☐ I believe any and all development west of I-5 should be dependent on developers providing the required and currently missing 30 acres of open-space.
- ☒ I do not want high-density, residential development at Ponto.
- ☐ I do not consider the proposed Veteran's Park, located 6 miles from Ponto, a suitable alternative to a Coastal Park and open-space for Ponto / west of I-5.
- ☐ _____


I thank you for your consideration!

Sign: _____

Print Name: _____

Date: _____

Address: _____


Joe Black
11/4/18
244 N Granddass Ave
Solana Beach, CA 92075

Email to:

Matt.Hall@carlsbadca.gov; CityCouncil@carlsbadca.gov; gbuhr@coastal.ca.gov;
Erin.Prahler@coastal.ca.gov; info@peopleforponto.com

People for Ponto

Develop Ponto Right

Re: Ponto Beach / Parks and Open Space Deficit

Dear Mayor Hall, Carlsbad City Council, and California Coastal Commission:

I am informed that there is a current 6.6 acre park deficit in Coastal Southwest quadrant of Carlsbad, (south of Palomar Airport Road and west of El Camino Real); that there is a 30 acre open-space deficit in Zone 9 (west of I-5 and south of Poinsettia) of the Growth Management Plan; that the City is not requiring developers to first look at non-residential reserve and parks in Planning Area F (the large, undeveloped area west of the railroad tracks, north of Avenida Encinas and south of Cape Rey Hotel); and most importantly, I am informed that the City Council is currently reviewing plans to build a high-density, residential community in Planning Area F, a location perfectly situated to remedy the above deficits.

Accordingly, I am requesting and making my position known that:

- ☒ I want the City of Carlsbad to build a park at Ponto to serve residents and visitors alike.
- ☒ I believe any and all development west of I-5 should be dependent on developers providing the required and currently missing 30 acres of open-space.
- ☒ I do not want high-density, residential development at Ponto.
- ☒ I do not consider the proposed Veteran's Park, located 6 miles from Ponto, a suitable alternative to a Coastal Park and open-space for Ponto / west of I-5.
- ☒ _____

I thank you for your consideration!

Sign: _____

Print Name: _____

Date: _____

Address: _____

Al Galaviz

AL GALAVIZ

11-4-18

2675 SUMMIT ST.
CARLSBAD

Email to:

Matt.Hall@carlsbadca.gov; CityCouncil@carlsbadca.gov; gbuhr@coastal.ca.gov;
Erin.Prahler@coastal.ca.gov; info@peopleforponto.com

People for Ponto

Develop Ponto Right

Re: Ponto Beach / Parks and Open Space Deficit

Dear Mayor Hall, Carlsbad City Council, and California Coastal Commission:

I am informed that there is a current 6.6 acre park deficit in Coastal Southwest quadrant of Carlsbad, (south of Palomar Airport Road and west of El Camino Real); that there is a 30 acre open-space deficit in Zone 9 (west of I-5 and south of Poinsettia) of the Growth Management Plan; that the City is not requiring developers to first look at non-residential reserve and parks in Planning Area F (the large, undeveloped area west of the railroad tracks, north of Avenida Encinas and south of Cape Rey Hotel); and most importantly, I am informed that the City Council is currently reviewing plans to build a high-density, residential community in Planning Area F, a location perfectly situated to remedy the above deficits.

Accordingly, I am requesting and making my position known that:

- ☒ I want the City of Carlsbad to build a park at Ponto to serve residents and visitors alike.
- ☒ I believe any and all development west of I-5 should be dependent on developers providing the required and currently missing 30 acres of open-space.
- ☒ I do not want high-density, residential development at Ponto.
- ☒ I do not consider the proposed Veteran's Park, located 6 miles from Ponto, a suitable alternative to a Coastal Park and open-space for Ponto / west of I-5.

☐ _____

I thank you for your consideration!

Sign: Nicole Maxwell

Print Name: Nicole Maxwell

Date: 11/4/18

Address: 919 Piovana Court, Carlsbad

Email to:

Matt.Hall@carlsbadca.gov; CityCouncil@carlsbadca.gov; gbuhr@coastal.ca.gov;

Erin.Prahler@coastal.ca.gov; info@peopleforponto.com

People for Ponto

Develop Ponto Right

Re: Ponto Beach / Parks and Open Space Deficit

Dear Mayor Hall, Carlsbad City Council, and California Coastal Commission:

I am informed that there is a current 6.6 acre park deficit in Coastal Southwest quadrant of Carlsbad, (south of Palomar Airport Road and west of El Camino Real); that there is a 30 acre open-space deficit in Zone 9 (west of I-5 and south of Poinsettia) of the Growth Management Plan; that the City is not requiring developers to first look at non-residential reserve and parks in Planning Area F (the large, undeveloped area west of the railroad tracks, north of Avenida Encinas and south of Cape Rey Hotel); and most importantly, I am informed that the City Council is currently reviewing plans to build a high-density, residential community in Planning Area F, a location perfectly situated to remedy the above deficits.

Accordingly, I am requesting and making my position known that:

- ☒ I want the City of Carlsbad to build a park at Ponto to serve residents and visitors alike.
- ☒ I believe any and all development west of I-5 should be dependent on developers providing the required and currently missing 30 acres of open-space.
- ☒ I do not want high-density, residential development at Ponto.
- ☒ I do not consider the proposed Veteran's Park, located 6 miles from Ponto, a suitable alternative to a Coastal Park and open-space for Ponto / west of I-5.

☐ _____


I thank you for your consideration!

Sign: _____

Print Name: _____

Date: _____

Address: _____


DARRYL H. TELC
11-4-18
2611 HIGHLAND DR.

Email to:

Matt.Hall@carlsbadca.gov; CityCouncil@carlsbadca.gov; gbuhr@coastal.ca.gov;

Erin.Prahler@coastal.ca.gov; info@peopleforponto.com

People for Ponto

Develop Ponto Right

Re: Ponto Beach / Parks and Open Space Deficit

Dear Mayor Hall, Carlsbad City Council, and California Coastal Commission:

I am informed that there is a current 6.6 acre park deficit in Coastal Southwest quadrant of Carlsbad, (south of Palomar Airport Road and west of El Camino Real); that there is a 30 acre open-space deficit in Zone 9 (west of I-5 and south of Poinsettia) of the Growth Management Plan; that the City is not requiring developers to first look at non-residential reserve and parks in Planning Area F (the large, undeveloped area west of the railroad tracks, north of Avenida Encinas and south of Cape Rey Hotel); and most importantly, I am informed that the City Council is currently reviewing plans to build a high-density, residential community in Planning Area F, a location perfectly situated to remedy the above deficits.

Accordingly, I am requesting and making my position known that:

- ☒ I want the City of Carlsbad to build a park at Ponto to serve residents and visitors alike.
- ☒ I believe any and all development west of I-5 should be dependent on developers providing the required and currently missing 30 acres of open-space.
- ☒ I do not want high-density, residential development at Ponto.
- ☒ I do not consider the proposed Veteran's Park, located 6 miles from Ponto, a suitable alternative to a Coastal Park and open-space for Ponto / west of I-5.

☐ _____

I thank you for your consideration!

Sign: Kathryn B. Tell

Print Name: Kathryn Tell

Date: 11/4/18

Address: 2611 Highland Drive
Carlsbad, CA 92008

Email to:

Matt.Hall@carlsbadca.gov; CityCouncil@carlsbadca.gov; gbuhr@coastal.ca.gov;

Erin.Prahler@coastal.ca.gov; info@peopleforponto.com

People for Ponto

Develop Ponto Right

Re: Ponto Beach / Parks and Open Space Deficit

Dear Mayor Hall, Carlsbad City Council, and California Coastal Commission:

I am informed that there is a current 6.6 acre park deficit in Coastal Southwest quadrant of Carlsbad, (south of Palomar Airport Road and west of El Camino Real); that there is a 30 acre open-space deficit in Zone 9 (west of I-5 and south of Poinsettia) of the Growth Management Plan; that the City is not requiring developers to first look at non-residential reserve and parks in Planning Area F (the large, undeveloped area west of the railroad tracks, north of Avenida Encinas and south of Cape Rey Hotel); and most importantly, I am informed that the City Council is currently reviewing plans to build a high-density, residential community in Planning Area F, a location perfectly situated to remedy the above deficits.

Accordingly, I am requesting and making my position known that:

- ☐ I want the City of Carlsbad to build a park at Ponto to serve residents and visitors alike.
- ☒ I believe any and all development west of I-5 should be dependent on developers providing the required and currently missing 30 acres of open-space.
- ☒ I do not want high-density, residential development at Ponto.
- ☒ I do not consider the proposed Veteran's Park, located 6 miles from Ponto, a suitable alternative to a Coastal Park and open-space for Ponto / west of I-5.

☐ _____

I thank you for your consideration!

Sign: _____

Print Name: _____

Date: _____

Address: _____

Email to:

Matt.Hall@carlsbadca.gov; CityCouncil@carlsbadca.gov; gbuhr@coastal.ca.gov;

Erin.Prahler@coastal.ca.gov; info@peopleforponto.com

Stefanie Del Mar

11/4/2018

321 Redwood

Carlsbad, CA

97 008

People for Ponto

Develop Ponto Right

Re: Ponto Beach / Parks and Open Space Deficit

Dear Mayor Hall, Carlsbad City Council, and California Coastal Commission:

I am informed that there is a current 6.6 acre park deficit in Coastal Southwest quadrant of Carlsbad, (south of Palomar Airport Road and west of El Camino Real); that there is a 30 acre open-space deficit in Zone 9 (west of I-5 and south of Poinsettia) of the Growth Management Plan; that the City is not requiring developers to first look at non-residential reserve and parks in Planning Area F (the large, undeveloped area west of the railroad tracks, north of Avenida Encinas and south of Cape Rey Hotel); and most importantly, I am informed that the City Council is currently reviewing plans to build a high-density, residential community in Planning Area F, a location perfectly situated to remedy the above deficits.

Accordingly, I am requesting and making my position known that:

- ☒ I want the City of Carlsbad to build a park at Ponto to serve residents and visitors alike.
- ☐ I believe any and all development west of I-5 should be dependent on developers providing the required and currently missing 30 acres of open-space.
- ☒ I do not want high-density, residential development at Ponto.
- ☐ I do not consider the proposed Veteran's Park, located 6 miles from Ponto, a suitable alternative to a Coastal Park and open-space for Ponto / west of I-5.
- ☐ _____

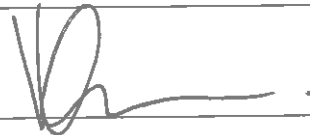
I thank you for your consideration!

Sign: _____

Print Name: _____

Date: _____

Address: _____



Kimberly A. Reinart

11. 4. 18

3619 Barranca Ct 92010

Email to:

Matt.Hall@carlsbadca.gov; CityCouncil@carlsbadca.gov; gbuhr@coastal.ca.gov;
Erin.Prahler@coastal.ca.gov; info@peopleforponto.com

People for Ponto

Develop Ponto Right

Re: Ponto Beach / Parks and Open Space Deficit

Dear Mayor Hall, Carlsbad City Council, and California Coastal Commission:

I am informed that there is a current 6.6 acre park deficit in Coastal Southwest quadrant of Carlsbad, (south of Palomar Airport Road and west of El Camino Real); that there is a 30 acre open-space deficit in Zone 9 (west of I-5 and south of Poinsettia) of the Growth Management Plan; that the City is not requiring developers to first look at non-residential reserve and parks in Planning Area F (the large, undeveloped area west of the railroad tracks, north of Avenida Encinas and south of Cape Rey Hotel); and most importantly, I am informed that the City Council is currently reviewing plans to build a high-density, residential community in Planning Area F, a location perfectly situated to remedy the above deficits.

Accordingly, I am requesting and making my position known that:

- ☒ I want the City of Carlsbad to build a park at Ponto to serve residents and visitors alike.
- ☒ I believe any and all development west of I-5 should be dependent on developers providing the required and currently missing 30 acres of open-space.
- ☒ I do not want high-density, residential development at Ponto.
- ☒ I do not consider the proposed Veteran's Park, located 6 miles from Ponto, a suitable alternative to a Coastal Park and open-space for Ponto / west of I-5.
- ☐ _____

I thank you for your consideration!

Sign: _____

Print Name: _____

Date: _____

Address: _____

[Handwritten Signature]

Garry Gble

11-4-18

#33

*1680 N. Coast Hwy 101
Encinitas, CA 92024*

Email to:

Matt.Hall@carlsbadca.gov; CityCouncil@carlsbadca.gov; gbuhr@coastal.ca.gov;
Erin.Prahler@coastal.ca.gov; info@peopleforponto.com

People for Ponto

Develop Ponto Right

Re: Ponto Beach / Parks and Open Space Deficit

Dear Mayor Hall, Carlsbad City Council, and California Coastal Commission:

I am informed that there is a current 6.6 acre park deficit in Coastal Southwest quadrant of Carlsbad, (south of Palomar Airport Road and west of El Camino Real); that there is a 30 acre open-space deficit in Zone 9 (west of I-5 and south of Poinsettia) of the Growth Management Plan; that the City is not requiring developers to first look at non-residential reserve and parks in Planning Area F (the large, undeveloped area west of the railroad tracks, north of Avenida Encinas and south of Cape Rey Hotel); and most importantly, I am informed that the City Council is currently reviewing plans to build a high-density, residential community in Planning Area F, a location perfectly situated to remedy the above deficits.

Accordingly, I am requesting and making my position known that:

- ☒ I want the City of Carlsbad to build a park at Ponto to serve residents and visitors alike.
- ☒ I believe any and all development west of I-5 should be dependent on developers providing the required and currently missing 30 acres of open-space.
- ☒ I do not want high-density, residential development at Ponto.
- ☒ I do not consider the proposed Veteran's Park, located 6 miles from Ponto, a suitable alternative to a Coastal Park and open-space for Ponto / west of I-5.

☐


I thank you for your consideration!

Sign: _____

Print Name: _____

Date: _____

Address: _____



RYAN BELLUS

11/4/85

998 CAPISTRANO DR
OSIDE

Email to:

Matt.Hall@carlsbadca.gov; CityCouncil@carlsbadca.gov; gbuhr@coastal.ca.gov;

Erin.Prahler@coastal.ca.gov; info@peopleforponto.com

People for Ponto

Develop Ponto Right

Re: Ponto Beach / Parks and Open Space Deficit

Dear Mayor Hall, Carlsbad City Council, and California Coastal Commission:

I am informed that there is a current 6.6 acre park deficit in Coastal Southwest quadrant of Carlsbad, (south of Palomar Airport Road and west of El Camino Real); that there is a 30 acre open-space deficit in Zone 9 (west of I-5 and south of Poinsettia) of the Growth Management Plan; that the City is not requiring developers to first look at non-residential reserve and parks in Planning Area F (the large, undeveloped area west of the railroad tracks, north of Avenida Encinas and south of Cape Rey Hotel); and most importantly, I am informed that the City Council is currently reviewing plans to build a high-density, residential community in Planning Area F, a location perfectly situated to remedy the above deficits.

Accordingly, I am requesting and making my position known that:

- ☒ I want the City of Carlsbad to build a park at Ponto to serve residents and visitors alike.
- ☒ I believe any and all development west of I-5 should be dependent on developers providing the required and currently missing 30 acres of open-space.
- ☒ I do not want high-density, residential development at Ponto.
- ☒ I do not consider the proposed Veteran's Park, located 6 miles from Ponto, a suitable alternative to a Coastal Park and open-space for Ponto / west of I-5.
- ☐

I thank you for your consideration!

Sign: Alex Cifelli

Print Name: Alex Cifelli

Date: 11/4/18

Address: 637 Shadow Tree Rd
Osceola 92058

Email to:

Matt.Hall@carlsbadca.gov; CityCouncil@carlsbadca.gov; gbuhr@coastal.ca.gov;

Erin.Prahler@coastal.ca.gov; info@peopleforponto.com

People for Ponto

Develop Ponto Right

Re: Ponto Beach / Parks and Open Space Deficit

Dear Mayor Hall, Carlsbad City Council, and California Coastal Commission:

I am informed that there is a current 6.6 acre park deficit in Coastal Southwest quadrant of Carlsbad, (south of Palomar Airport Road and west of El Camino Real); that there is a 30 acre open-space deficit in Zone 9 (west of I-5 and south of Poinsettia) of the Growth Management Plan; that the City is not requiring developers to first look at non-residential reserve and parks in Planning Area F (the large, undeveloped area west of the railroad tracks, north of Avenida Encinas and south of Cape Rey Hotel); and most importantly, I am informed that the City Council is currently reviewing plans to build a high-density, residential community in Planning Area F, a location perfectly situated to remedy the above deficits.

Accordingly, I am requesting and making my position known that:

- ☒ I want the City of Carlsbad to build a park at Ponto to serve residents and visitors alike.
- ☐ I believe any and all development west of I-5 should be dependent on developers providing the required and currently missing 30 acres of open-space.
- ☒ I do not want high-density, residential development at Ponto.
- ☐ I do not consider the proposed Veteran's Park, located 6 miles from Ponto, a suitable alternative to a Coastal Park and open-space for Ponto / west of I-5.
- ☐ _____
- _____
- _____

I thank you for your consideration!

Sign:

Print Name:

Date:

Address:

Trudy J. Velasquez
Trudy J. Velasquez
October 18, 2018
Oceanside, CA 92057
274 San Dimas Ave.

Email to:

Matt.Hall@carlsbadca.gov; CityCouncil@carlsbadca.gov; gbuhr@coastal.ca.gov;
Erin.Prahler@coastal.ca.gov; info@peopleforponto.com

People for Ponto

Develop Ponto Right

Re: Ponto Beach / Parks and Open Space Deficit

Dear Mayor Hall, Carlsbad City Council, and California Coastal Commission:

I am informed that there is a current 6.6 acre park deficit in Coastal Southwest quadrant of Carlsbad, (south of Palomar Airport Road and west of El Camino Real); that there is a 30 acre open-space deficit in Zone 9 (west of I-5 and south of Poinsettia) of the Growth Management Plan; that the City is not requiring developers to first look at non-residential reserve and parks in Planning Area F (the large, undeveloped area west of the railroad tracks, north of Avenida Encinas and south of Cape Rey Hotel); and most importantly, I am informed that the City Council is currently reviewing plans to build a high-density, residential community in Planning Area F, a location perfectly situated to remedy the above deficits.

Accordingly, I am requesting and making my position known that:

- ☒ I want the City of Carlsbad to build a park at Ponto to serve residents and visitors alike.
- ☐ I believe any and all development west of I-5 should be dependent on developers providing the required and currently missing 30 acres of open-space.
- ☒ I do not want high-density, residential development at Ponto.
- ☐ I do not consider the proposed Veteran's Park, located 6 miles from Ponto, a suitable alternative to a Coastal Park and open-space for Ponto / west of I-5.
- ☐ _____

I thank you for your consideration!

Sign: Ismael Velasquez
Print Name: Ismael Velasquez
Date: 10/18/2018
Address: Oceanside, CA 92057
274 San Dimas Ave.

Email to:

Matt.Hall@carlsbadca.gov; CityCouncil@carlsbadca.gov; gbuhr@coastal.ca.gov;
Erin.Prahler@coastal.ca.gov; info@peopleforponto.com

People for Ponto

Develop Ponto Right

Re: Ponto Beach / Parks and Open Space Deficit

Dear Mayor Hall, Carlsbad City Council, and California Coastal Commission:

I am informed that there is a current 6.6 acre park deficit in Coastal Southwest quadrant of Carlsbad, (south of Palomar Airport Road and west of El Camino Real); that there is a 30 acre open-space deficit in Zone 9 (west of I-5 and south of Poinsettia) of the Growth Management Plan; that the City is not requiring developers to first look at non-residential reserve and parks in Planning Area F (the large, undeveloped area west of the railroad tracks, north of Avenida Encinas and south of Cape Rey Hotel); and most importantly, I am informed that the City Council is currently reviewing plans to build a high-density, residential community in Planning Area F, a location perfectly situated to remedy the above deficits.

Accordingly, I am requesting and making my position known that:

- ☒ I want the City of Carlsbad to build a park at Ponto to serve residents and visitors alike.
- ☒ I believe any and all development west of I-5 should be dependent on developers providing the required and currently missing 30 acres of open-space.
- ☒ I do not want high-density, residential development at Ponto.
- ☒ I do not consider the proposed Veteran's Park, located 6 miles from Ponto, a suitable alternative to a Coastal Park and open-space for Ponto / west of I-5.

☐

I thank you for your consideration!

Sign: 

Print Name: Lucas Roop

Date: 10-19-18

Address: 533 Holsing Court

Email to:

Matt.Hall@carlsbadca.gov; CityCouncil@carlsbadca.gov; gbuhr@coastal.ca.gov;
info@peopleforponto.com

People for Ponto

Develop Ponto Right

Re: Ponto Beach / Parks and Open Space Deficit

Dear Mayor Hall, Carlsbad City Council, and California Coastal Commission:

I am informed that there is a current 6.6 acre park deficit in Coastal Southwest quadrant of Carlsbad, (south of Palomar Airport Road and west of El Camino Real); that there is a 30 acre open-space deficit in Zone 9 (west of I-5 and south of Poinsettia) of the Growth Management Plan; that the City is not requiring developers to first look at non-residential reserve and parks in Planning Area F (the large, undeveloped area west of the railroad tracks, north of Avenida Encinas and south of Cape Rey Hotel); and most importantly, I am informed that the City Council is currently reviewing plans to build a high-density, residential community in Planning Area F, a location perfectly situated to remedy the above deficits.

Accordingly, I am requesting and making my position known that:

- ☒ I want the City of Carlsbad to build a park at Ponto to serve residents and visitors alike.
- ☒ I believe any and all development west of I-5 should be dependent on developers providing the required and currently missing 30 acres of open-space.
- ☒ I do not want high-density, residential development at Ponto.
- ☒ I do not consider the proposed Veteran's Park, located 6 miles from Ponto, a suitable alternative to a Coastal Park and open-space for Ponto / west of I-5.
- ☐ _____

I thank you for your consideration!

Sign: 

Print Name: Chris Rood

Date: 10-19-18

Address: 533 Halsing Ct
Carlsbad, CA 92011

Email to:

Matt.Hall@carlsbadca.gov; CityCouncil@carlsbadca.gov; gbuhr@coastal.ca.gov;
info@peopleforponto.com

People for Ponto

Develop Ponto Right

Re: Ponto Beach / Parks and Open Space Deficit

Dear Mayor Hall, Carlsbad City Council, and California Coastal Commission:

I am informed that there is a current 6.6 acre park deficit in Coastal Southwest quadrant of Carlsbad, (south of Palomar Airport Road and west of El Camino Real); that there is a 30 acre open-space deficit in Zone 9 (west of I-5 and south of Poinsettia) of the Growth Management Plan; that the City is not requiring developers to first look at non-residential reserve and parks in Planning Area F (the large, undeveloped area west of the railroad tracks, north of Avenida Encinas and south of Cape Rey Hotel); and most importantly, I am informed that the City Council is currently reviewing plans to build a high-density, residential community in Planning Area F, a location perfectly situated to remedy the above deficits.

Accordingly, I am requesting and making my position known that:

- ☒ I want the City of Carlsbad to build a park at Ponto to serve residents and visitors alike.
- ☒ I believe any and all development west of I-5 should be dependent on developers providing the required and currently missing 30 acres of open-space.
- ☒ I do not want high-density, residential development at Ponto.
- ☒ I do not consider the proposed Veteran's Park, located 6 miles from Ponto, a suitable alternative to a Coastal Park and open-space for Ponto / west of I-5.

☐


I thank you for your consideration!

Sign:

Print Name:

Date:

Address:



Lisa Rood

10-19-18

533 Halsing Ct
Carlsbad, CA 92011

Email to:

Matt.Hall@carlsbadca.gov; CityCouncil@carlsbadca.gov; gbuhr@coastal.ca.gov;
info@peopleforponto.com

People for Ponto

Develop Ponto Right

Re: Ponto Beach / Parks and Open Space Deficit

Dear Mayor Hall, Carlsbad City Council and California Coastal Commission:

I am informed that there is a current 6.6 acre park deficit in Coastal Southwest quadrant of Carlsbad, (south of Palomar Airport Road and west of El Camino Real); that there is a 30 acre open-space deficit in Zone 9 (west of I-5 and south of Poinsettia) of the Growth Management Plan; that the City is not requiring developers to first look at non-residential reserve and parks in Planning Area F (the large, undeveloped area west of the railroad tracks, north of Avenida Encinas and south of Cape Rey Hotel); and most importantly, I am informed that the City Council is currently reviewing plans to build a high-density, residential community in Planning Area F, a location perfectly situated to remedy the above deficits.

Accordingly, I am requesting and making my position known that:

- ☒ I want the City of Carlsbad to build a park at Ponto to serve residents and visitors alike.
- ☒ I believe any and all development west of I-5 should be dependent on developers providing the required and currently missing 30 acres of open-space.
- ☒ I do not want high-density, residential development at Ponto.
- ☒ I do not consider the proposed Veteran's Park, located 6 miles from Ponto, a suitable alternative to a Coastal Park and open-space for Ponto / west of I-5

☐ _____

Thank you for your consideration!

Sign: _____

Print Name: _____

Date: _____

Address: _____

Chas. Wick

Chas Wick

10/21/18

7425 Neptune Dr.

Carlsbad, CA 92011

People for Ponto

Develop Ponto Right

Re: Ponto Beach / Parks and Open Space Deficit

Dear Mayor Hall, Carlsbad City Council, and California Coastal Commission:

I am informed that there is a current 6.6 acre park deficit in Coastal Southwest quadrant of Carlsbad, (south of Palomar Airport Road and west of El Camino Real); that there is a 30 acre open-space deficit in Zone 9 (west of I-5 and south of Poinsettia) of the Growth Management Plan; that the City is not requiring developers to first look at non-residential reserve and parks in Planning Area F (the large, undeveloped area west of the railroad tracks, north of Avenida Encinas and south of Cape Rey Hotel); and most importantly, I am informed that the City Council is currently reviewing plans to build a high-density, residential community in Planning Area F, a location perfectly situated to remedy the above deficits.

Accordingly, I am requesting and making my position known that:

- ☒ I want the City of Carlsbad to build a park at Ponto to serve residents and visitors alike.
- ☒ I believe any and all development west of I-5 should be dependent on developers providing the required and currently missing 30 acres of open-space.
- ☒ I do not want high-density, residential development at Ponto.
- ☒ I do not consider the proposed Veteran's Park, located 6 miles from Ponto, a suitable alternative to a Coastal Park and open-space for Ponto / west of I-5.

☐ _____

I thank you for your consideration!

Sign: _____

Print Name: _____

Date: _____

Address: _____

Robert Hartman

Robert Hartman

11/4/18

958 Ocean View Ave, Encinitas

Email to:

Matt.Hall@carlsbadca.gov; CityCouncil@carlsbadca.gov; gbuhr@coastal.ca.gov;
Erin.Prahler@coastal.ca.gov; info@peopleforponto.com

People for Ponto

Develop Ponto Right

Re: Ponto Beach / Parks and Open Space Deficit

Dear Mayor Hall, Carlsbad City Council, and California Coastal Commission:

I am informed that there is a current 6.6 acre park deficit in Coastal Southwest quadrant of Carlsbad, (south of Palomar Airport Road and west of El Camino Real); that there is a 30 acre open-space deficit in Zone 9 (west of I-5 and south of Poinsettia) of the Growth Management Plan; that the City is not requiring developers to first look at non-residential reserve and parks in Planning Area F (the large, undeveloped area west of the railroad tracks, north of Avenida Encinas and south of Cape Rey Hotel); and most importantly, I am informed that the City Council is currently reviewing plans to build a high-density, residential community in Planning Area F, a location perfectly situated to remedy the above deficits.

Accordingly, I am requesting and making my position known that:

- ☒ I want the City of Carlsbad to build a park at Ponto to serve residents and visitors alike.
- ☒ I believe any and all development west of I-5 should be dependent on developers providing the required and currently missing 30 acres of open-space.
- ☒ I do not want high-density, residential development at Ponto.
- ☒ I do not consider the proposed Veteran's Park, located 6 miles from Ponto, a suitable alternative to a Coastal Park and open-space for Ponto / west of I-5.
- ☐ _____

I thank you for your consideration!

Sign: _____

Print Name: _____

Date: _____

Address: _____

Rebecca L. Goltra

REBECCA L. GOLTRA

11/4/14

10414 Stonebush St
Belleflower, CA 90706

Email to:

Matt.Hall@carlsbadca.gov; CityCouncil@carlsbadca.gov; gbuhr@coastal.ca.gov;

Erin.Prahler@coastal.ca.gov; info@peopleforponto.com

People for Ponto

Develop Ponto Right

Re: Ponto Beach / Parks and Open Space Deficit

Dear Mayor Hall, Carlsbad City Council, and California Coastal Commission:

I am informed that there is a current 6.6 acre park deficit in Coastal Southwest quadrant of Carlsbad, (south of Palomar Airport Road and west of El Camino Real); that there is a 30 acre open-space deficit in Zone 9 (west of I-5 and south of Poinsettia) of the Growth Management Plan; that the City is not requiring developers to first look at non-residential reserve and parks in Planning Area F (the large, undeveloped area west of the railroad tracks, north of Avenida Encinas and south of Cape Rey Hotel); and most importantly, I am informed that the City Council is currently reviewing plans to build a high-density, residential community in Planning Area F, a location perfectly situated to remedy the above deficits.

Accordingly, I am requesting and making my position known that:

- ☒ I want the City of Carlsbad to build a park at Ponto to serve residents and visitors alike.
- ☒ I believe any and all development west of I-5 should be dependent on developers providing the required and currently missing 30 acres of open-space.
- ☒ I do not want high-density, residential development at Ponto.
- ☒ I do not consider the proposed Veteran's Park, located 6 miles from Ponto, a suitable alternative to a Coastal Park and open-space for Ponto / west of I-5.

☐ _____

I thank you for your consideration!

Sign: _____

Print Name: _____

Date: _____

Address: _____

Jill Uhle

Jill Uhle

11.4.18

*11680 North Coast Hwy 101
Encinitas, CA, 92024*

#33

Email to:

Matt.Hall@carlsbadca.gov; CityCouncil@carlsbadca.gov; gbuhr@coastal.ca.gov;

Erin.Prahler@coastal.ca.gov; info@peopleforponto.com

People for Ponto

Develop Ponto Right

Re: Ponto Beach / Parks and Open Space Deficit

Dear Mayor Hall, Carlsbad City Council, and California Coastal Commission:


I am informed that there is a current 6.6 acre park deficit in Coastal Southwest quadrant of Carlsbad, (south of Palomar Airport Road and west of El Camino Real); that there is a 30 acre open-space deficit in Zone 9 (west of I-5 and south of Poinsettia) of the Growth Management Plan; that the City is not requiring developers to first look at non-residential reserve and parks in Planning Area F (the large, undeveloped area west of the railroad tracks, north of Avenida Encinas and south of Cape Rey Hotel); and most importantly, I am informed that the City Council is currently reviewing plans to build a high-density, residential community in Planning Area F, a location perfectly situated to remedy the above deficits.

Accordingly, I am requesting and making my position known that:

- ☒ I want the City of Carlsbad to build a park at Ponto to serve residents and visitors alike.
- ☒ I believe any and all development west of I-5 should be dependent on developers providing the required and currently missing 30 acres of open-space.
- ☒ I do not want high-density, residential development at Ponto.
- ☒ I do not consider the proposed Veteran's Park, located 6 miles from Ponto, a suitable alternative to a Coastal Park and open-space for Ponto / west of I-5.

☐ _____

I thank you for your consideration!

Sign: 

Print Name: Hannah M.

Date: 11/4/18

Address: _____

Email to:

Matt.Hall@carlsbadca.gov; CityCouncil@carlsbadca.gov; gbuhr@coastal.ca.gov;
Erin.Prahler@coastal.ca.gov; info@peopleforponto.com

People for Ponto

Develop Ponto Right

Re: Ponto Beach / Parks and Open Space Deficit

Dear Mayor Hall, Carlsbad City Council, and California Coastal Commission:

I am informed that there is a current 6.6 acre park deficit in Coastal Southwest quadrant of Carlsbad, (south of Palomar Airport Road and west of El Camino Real); that there is a 30 acre open-space deficit in Zone 9 (west of I-5 and south of Poinsettia) of the Growth Management Plan; that the City is not requiring developers to first look at non-residential reserve and parks in Planning Area F (the large, undeveloped area west of the railroad tracks, north of Avenida Encinas and south of Cape Rey Hotel); and most importantly, I am informed that the City Council is currently reviewing plans to build a high-density, residential community in Planning Area F, a location perfectly situated to remedy the above deficits.

Accordingly, I am requesting and making my position known that:

- ☒ I want the City of Carlsbad to build a park at Ponto to serve residents and visitors alike.
- ☒ I believe any and all development west of I-5 should be dependent on developers providing the required and currently missing 30 acres of open-space.
- ☒ I do not want high-density, residential development at Ponto.
- ☒ I do not consider the proposed Veteran's Park, located 6 miles from Ponto, a suitable alternative to a Coastal Park and open-space for Ponto / west of I-5.

☐ _____

I thank you for your consideration!

Sign: 

Print Name: Hallie Shea

Date: 11/4/18

Address: 2715 Circulo Santiago
Apt P.

Email to:

Matt.Hall@carlsbadca.gov; CityCouncil@carlsbadca.gov; gbuhr@coastal.ca.gov;
Erin.Prahler@coastal.ca.gov; info@peopleforponto.com

People for Ponto

Develop Ponto Right

Re: Ponto Beach / Parks and Open Space Deficit

Dear Mayor Hall, Carlsbad City Council, and California Coastal Commission:

I am informed that there is a current 6.6 acre park deficit in Coastal Southwest quadrant of Carlsbad, (south of Palomar Airport Road and west of El Camino Real); that there is a 30 acre open-space deficit in Zone 9 (west of I-5 and south of Poinsettia) of the Growth Management Plan; that the City is not requiring developers to first look at non-residential reserve and parks in Planning Area F (the large, undeveloped area west of the railroad tracks, north of Avenida Encinas and south of Cape Rey Hotel); and most importantly, I am informed that the City Council is currently reviewing plans to build a high-density, residential community in Planning Area F, a location perfectly situated to remedy the above deficits.

Accordingly, I am requesting and making my position known that:

- ☒ I want the City of Carlsbad to build a park at Ponto to serve residents and visitors alike.
- ☒ I believe any and all development west of I-5 should be dependent on developers providing the required and currently missing 30 acres of open-space.
- ☒ I do not want high-density, residential development at Ponto.
- ☒ I do not consider the proposed Veteran's Park, located 6 miles from Ponto, a suitable alternative to a Coastal Park and open-space for Ponto / west of I-5.

☐ _____

I thank you for your consideration!

Sign: _____

Print Name: _____

Date: _____

Address: _____

M. J. Hurley

Mary Hurley

11-4-18

3421 Donna Dr.

Email to:

Matt.Hall@carlsbadca.gov; CityCouncil@carlsbadca.gov; gbuhr@coastal.ca.gov;

Erin.Prahler@coastal.ca.gov; info@peopleforponto.com

People for Ponto

Develop Ponto Right

Re: Ponto Beach / Parks and Open Space Deficit

Dear Mayor Hall, Carlsbad City Council, and California Coastal Commission:

I am informed that there is a current 6.6 acre park deficit in Coastal Southwest quadrant of Carlsbad, (south of Palomar Airport Road and west of El Camino Real); that there is a 30 acre open-space deficit in Zone 9 (west of I-5 and south of Poinsettia) of the Growth Management Plan; that the City is not requiring developers to first look at non-residential reserve and parks in Planning Area F (the large, undeveloped area west of the railroad tracks, north of Avenida Encinas and south of Cape Rey Hotel); and most importantly, I am informed that the City Council is currently reviewing plans to build a high-density, residential community in Planning Area F, a location perfectly situated to remedy the above deficits.

Accordingly, I am requesting and making my position known that:

- ☒ I want the City of Carlsbad to build a park at Ponto to serve residents and visitors alike.
- ☒ I believe any and all development west of I-5 should be dependent on developers providing the required and currently missing 30 acres of open-space.
- ☒ I do not want high-density, residential development at Ponto.
- ☒ I do not consider the proposed Veteran's Park, located 6 miles from Ponto, a suitable alternative to a Coastal Park and open-space for Ponto / west of I-5.
- ☒ *how about a playground or anything other than 4 stories (3)*
you're killing Carlsbad!!! You've been bought.

I thank you for your consideration!

Sign: _____

Print Name: _____

Date: _____

Address: _____

James J Heavilin
11-4-18
1611-A So. Melrose Dr #331
Vista CA 92081

Email to:

Matt.Hall@carlsbadca.gov; CityCouncil@carlsbadca.gov; gbuhr@coastal.ca.gov;
Erin.Prahler@coastal.ca.gov; info@peopleforponto.com

People for Ponto

Develop Ponto Right

Re: Ponto Beach / Parks and Open Space Deficit

Dear Mayor Hall, Carlsbad City Council, and California Coastal Commission:

I am informed that there is a current 6.6 acre park deficit in Coastal Southwest quadrant of Carlsbad, (south of Palomar Airport Road and west of El Camino Real); that there is a 30 acre open-space deficit in Zone 9 (west of I-5 and south of Poinsettia) of the Growth Management Plan; that the City is not requiring developers to first look at non-residential reserve and parks in Planning Area F (the large, undeveloped area west of the railroad tracks, north of Avenida Encinas and south of Cape Rey Hotel); and most importantly, I am informed that the City Council is currently reviewing plans to build a high-density, residential community in Planning Area F, a location perfectly situated to remedy the above deficits.

Accordingly, I am requesting and making my position known that:

- ☐ I want the City of Carlsbad to build a park at Ponto to serve residents and visitors alike.
- ☐ I believe any and all development west of I-5 should be dependent on developers providing the required and currently missing 30 acres of open-space.
- ☒ I do not want high-density, residential development at Ponto.
- ☐ I do not consider the proposed Veteran's Park, located 6 miles from Ponto, a suitable alternative to a Coastal Park and open-space for Ponto / west of I-5.
- ☐ _____

I thank you for your consideration!

Sign: _____

Print Name: _____

Date: _____

Address: _____



ERIC KING

11/4/18

4766 Bryce Cir.

Email to:

Matt.Hall@carlsbadca.gov; CityCouncil@carlsbadca.gov; gbuhr@coastal.ca.gov;

Erin.Prahler@coastal.ca.gov; info@peopleforponto.com

People for Ponto

Develop Ponto Right

Re: Ponto Beach / Parks and Open Space Deficit

Dear Mayor Hall, Carlsbad City Council, and California Coastal Commission:

I am informed that there is a current 6.6 acre park deficit in Coastal Southwest quadrant of Carlsbad, (south of Palomar Airport Road and west of El Camino Real); that there is a 30 acre open-space deficit in Zone 9 (west of I-5 and south of Poinsettia) of the Growth Management Plan; that the City is not requiring developers to first look at non-residential reserve and parks in Planning Area F (the large, undeveloped area west of the railroad tracks, north of Avenida Encinas and south of Cape Rey Hotel); and most importantly, I am informed that the City Council is currently reviewing plans to build a high-density, residential community in Planning Area F, a location perfectly situated to remedy the above deficits.

Accordingly, I am requesting and making my position known that:

- ☒ I want the City of Carlsbad to build a park at Ponto to serve residents and visitors alike.
- ☐ I believe any and all development west of I-5 should be dependent on developers providing the required and currently missing 30 acres of open-space.
- ☒ I do not want high-density, residential development at Ponto.
- ☐ I do not consider the proposed Veteran's Park, located 6 miles from Ponto, a suitable alternative to a Coastal Park and open-space for Ponto / west of I-5.
- ☐ _____

I thank you for your consideration!

Sign: _____

Print Name: _____

Date: _____

Address: _____

Sherris Saunders

11/4/18

4766 Bryce Circle

Email to:

Matt.Hall@carlsbadca.gov; CityCouncil@carlsbadca.gov; gbuhr@coastal.ca.gov;

Erin.Prahler@coastal.ca.gov; info@peopleforponto.com

People for Ponto

Develop Ponto Right

Re: Ponto Beach / Parks and Open Space Deficit

Dear Mayor Hall, Carlsbad City Council, and California Coastal Commission:

I am informed that there is a current 6.6 acre park deficit in Coastal Southwest quadrant of Carlsbad, (south of Palomar Airport Road and west of El Camino Real); that there is a 30 acre open-space deficit in Zone 9 (west of I-5 and south of Poinsettia) of the Growth Management Plan; that the City is not requiring developers to first look at non-residential reserve and parks in Planning Area F (the large, undeveloped area west of the railroad tracks, north of Avenida Encinas and south of Cape Rey Hotel); and most importantly, I am informed that the City Council is currently reviewing plans to build a high-density, residential community in Planning Area F, a location perfectly situated to remedy the above deficits.

Accordingly, I am requesting and making my position known that:

- ☒ I want the City of Carlsbad to build a park at Ponto to serve residents and visitors alike.
- ☒ I believe any and all development west of I-5 should be dependent on developers providing the required and currently missing 30 acres of open-space.
- ☒ I do not want high-density, residential development at Ponto.
- ☒ I do not consider the proposed Veteran's Park, located 6 miles from Ponto, a suitable alternative to a Coastal Park and open-space for Ponto / west of I-5.

☐ _____


I thank you for your consideration!

Sign: _____

Print Name: _____

Date: _____

Address: _____


Rhannon Henry
11-4-18
2390 Ocean side
Jax Rd

Email to:

Matt.Hall@carlsbadca.gov; CityCouncil@carlsbadca.gov; gbuhr@coastal.ca.gov;

Erin.Prahler@coastal.ca.gov; info@peopleforponto.com

People for Ponto

Develop Ponto Right

Re: Ponto Beach / Parks and Open Space Deficit

Dear Mayor Hall, Carlsbad City Council, and California Coastal Commission:

I am informed that there is a current 6.6 acre park deficit in Coastal Southwest quadrant of Carlsbad, (south of Palomar Airport Road and west of El Camino Real); that there is a 30 acre open-space deficit in Zone 9 (west of I-5 and south of Poinsettia) of the Growth Management Plan; that the City is not requiring developers to first look at non-residential reserve and parks in Planning Area F (the large, undeveloped area west of the railroad tracks, north of Avenida Encinas and south of Cape Rey Hotel); and most importantly, I am informed that the City Council is currently reviewing plans to build a high-density, residential community in Planning Area F, a location perfectly situated to remedy the above deficits.

Accordingly, I am requesting and making my position known that:

- ☒ I want the City of Carlsbad to build a park at Ponto to serve residents and visitors alike.
- ☐ I believe any and all development west of I-5 should be dependent on developers providing the required and currently missing 30 acres of open-space.
- ☐ I do not want high-density, residential development at Ponto.
- ☐ I do not consider the proposed Veteran's Park, located 6 miles from Ponto, a suitable alternative to a Coastal Park and open-space for Ponto / west of I-5.
- ☐ _____


I thank you for your consideration!

Sign: _____

Print Name: _____

Date: _____

Address: _____



Alexis Van Relt

11/4/18

4282 Via Clemente

Email to:

Matt.Hall@carlsbadca.gov; CityCouncil@carlsbadca.gov; gbuhr@coastal.ca.gov;
Erin.Prahler@coastal.ca.gov; info@peopleforponto.com

People for Ponto

Develop Ponto Right

Re: Ponto Beach / Parks and Open Space Deficit

Dear Mayor Hall, Carlsbad City Council, and California Coastal Commission:

I am informed that there is a current 6.6 acre park deficit in Coastal Southwest quadrant of Carlsbad, (south of Palomar Airport Road and west of El Camino Real); that there is a 30 acre open-space deficit in Zone 9 (west of I-5 and south of Poinsettia) of the Growth Management Plan; that the City is not requiring developers to first look at non-residential reserve and parks in Planning Area F (the large, undeveloped area west of the railroad tracks, north of Avenida Encinas and south of Cape Rey Hotel); and most importantly, I am informed that the City Council is currently reviewing plans to build a high-density, residential community in Planning Area F, a location perfectly situated to remedy the above deficits.

Accordingly, I am requesting and making my position known that:

- ☒ I want the City of Carlsbad to build a park at Ponto to serve residents and visitors alike.
- ☒ I believe any and all development west of I-5 should be dependent on developers providing the required and currently missing 30 acres of open-space.
- ☒ I do not want high-density, residential development at Ponto.
- ☒ I do not consider the proposed Veteran's Park, located 6 miles from Ponto, a suitable alternative to a Coastal Park and open-space for Ponto / west of I-5.
- ☐ _____


I thank you for your consideration!

Sign: _____

Print Name: _____

Date: _____

Address: _____



Abby Vidana

11-4-18

Oceanside, CA

Email to:

Matt.Hall@carlsbadca.gov; CityCouncil@carlsbadca.gov; gbuhr@coastal.ca.gov;

Erin.Prahler@coastal.ca.gov; info@peopleforponto.com

People for Ponto

Develop Ponto Right

Re: Ponto Beach / Parks and Open Space Deficit

Dear Mayor Hall, Carlsbad City Council, and California Coastal Commission:

I am informed that there is a current 6.6 acre park deficit in Coastal Southwest quadrant of Carlsbad, (south of Palomar Airport Road and west of El Camino Real); that there is a 30 acre open-space deficit in Zone 9 (west of I-5 and south of Poinsettia) of the Growth Management Plan; that the City is not requiring developers to first look at non-residential reserve and parks in Planning Area F (the large, undeveloped area west of the railroad tracks, north of Avenida Encinas and south of Cape Rey Hotel); and most importantly, I am informed that the City Council is currently reviewing plans to build a high-density, residential community in Planning Area F, a location perfectly situated to remedy the above deficits.

Accordingly, I am requesting and making my position known that:

- ☒ I want the City of Carlsbad to build a park at Ponto to serve residents and visitors alike.
- ☒ I believe any and all development west of I-5 should be dependent on developers providing the required and currently missing 30 acres of open-space.
- ☒ I do not want high-density, residential development at Ponto.
- ☒ I do not consider the proposed Veteran's Park, located 6 miles from Ponto, a suitable alternative to a Coastal Park and open-space for Ponto / west of I-5.

☐ _____


I thank you for your consideration!

Sign: _____

Print Name: _____

Date: _____

Address: _____


TYLER BEACHY
20181104
3434 CAYSTA WOOD DR
OCEANSIDE CA 92058

Email to:

Matt.Hall@carlsbadca.gov; CityCouncil@carlsbadca.gov; gbuhr@coastal.ca.gov;

Erin.Prahler@coastal.ca.gov; info@peopleforponto.com

Re: Ponto Beach / Parks and Open Space Deficit

Dear Mayor Hall, Carlsbad City Council, and California Coastal Commission:

I am informed that there is a current 6.6 acre park deficit in Coastal Southwest quadrant of Carlsbad, (south of Palomar Airport Road and west of El Camino Real); that there is a 30 acre open-space deficit in Zone 9 (west of I-5 and south of Poinsettia) of the Growth Management Plan; that the City is not requiring developers to first look at non-residential reserve and parks in Planning Area F (the large, undeveloped area west of the railroad tracks, north of Avenida Encinas and south of Cape Rey Hotel); and most importantly, I am informed that the City Council is currently reviewing plans to build a high-density, residential community in Planning Area F, a location perfectly situated to remedy the above deficits.

Accordingly, I am requesting and making my position known that:

- ☒ I want the City of Carlsbad to build a park at Ponto to serve residents and visitors alike.
- ☒ I believe any and all development west of I-5 should be dependent on developers providing the required and currently missing 30 acres of open-space.
- ☒ I do not want high-density, residential development at Ponto.
- ☒ I do not consider the proposed Veteran's Park, located 6 miles from Ponto, a suitable alternative to a Coastal Park and open-space for Ponto / west of I-5.
- ☐ _____

I thank you for your consideration!

Sign: Keith Brooks

Print Name: Keith Brooks

Date: 28 Oct 2018

Address: 5911 Richmond Road Apt 6106
Texarkana, TX 75583

Email to:

Matt.Hall@carlsbadca.gov; CityCouncil@carlsbadca.gov; gbuhr@coastal.ca.gov;
Erin.Prahler@coastal.ca.gov; info@peopleforponto.com

People for Ponto

Develop Ponto Right

Re: Ponto Beach / Parks and Open Space Deficit

Dear Mayor Hall, Carlsbad City Council, and California Coastal Commission:

I am informed that there is a current 6.6 acre park deficit in Coastal Southwest quadrant of Carlsbad, (south of Palomar Airport Road and west of El Camino Real); that there is a 30 acre open-space deficit in Zone 9 (west of I-5 and south of Poinsettia) of the Growth Management Plan; that the City is not requiring developers to first look at non-residential reserve and parks in Planning Area F (the large, undeveloped area west of the railroad tracks, north of Avenida Encinas and south of Cape Rey Hotel); and most importantly, I am informed that the City Council is currently reviewing plans to build a high-density, residential community in Planning Area F, a location perfectly situated to remedy the above deficits.

Accordingly, I am requesting and making my position known that:

- ☒ I want the City of Carlsbad to build a park at Ponto to serve residents and visitors alike.
- ☒ I believe any and all development west of I-5 should be dependent on developers providing the required and currently missing 30 acres of open-space.
- ☒ I do not want high-density, residential development at Ponto.
- ☐ I do not consider the proposed Veteran's Park, located 6 miles from Ponto, a suitable alternative to a Coastal Park and open-space for Ponto / west of I-5.

☐ _____

I thank you for your consideration!

Sign: 

Print Name: _____

DAN

Date: _____

4. 11. 18.

Address: _____

Email to:

Matt.Hall@carlsbadca.gov; CityCouncil@carlsbadca.gov; gbuhr@coastal.ca.gov;

Erin.Prahler@coastal.ca.gov; info@peopleforponto.com

People for Ponto

Develop Ponto Right

Re: Ponto Beach / Parks and Open Space Deficit

Dear Mayor Hall, Carlsbad City Council, and California Coastal Commission:

I am informed that there is a current 6.6 acre park deficit in Coastal Southwest quadrant of Carlsbad, (south of Palomar Airport Road and west of El Camino Real); that there is a 30 acre open-space deficit in Zone 9 (west of I-5 and south of Poinsettia) of the Growth Management Plan; that the City is not requiring developers to first look at non-residential reserve and parks in Planning Area F (the large, undeveloped area west of the railroad tracks, north of Avenida Encinas and south of Cape Rey Hotel); and most importantly, I am informed that the City Council is currently reviewing plans to build a high-density, residential community in Planning Area F, a location perfectly situated to remedy the above deficits.

Accordingly, I am requesting and making my position known that:

- ☒ I want the City of Carlsbad to build a park at Ponto to serve residents and visitors alike.
- ☒ I believe any and all development west of I-5 should be dependent on developers providing the required and currently missing 30 acres of open-space.
- ☒ I do not want high-density, residential development at Ponto.
- ☒ I do not consider the proposed Veteran's Park, located 6 miles from Ponto, a suitable alternative to a Coastal Park and open-space for Ponto / west of I-5.

☐ _____

I thank you for your consideration!

Sign: Nancy Bresnayan
Print Name: NANCY BRESNYAN
Date: 11/4/18
Address: 4290 Skyline Rd
CARLSBAD 92008

Email to:

Matt.Hall@carlsbadca.gov; CityCouncil@carlsbadca.gov; gbuhr@coastal.ca.gov;
Erin.Prahler@coastal.ca.gov; info@peopleforponto.com

People for Ponto

Develop Ponto Right

Re: Ponto Beach / Parks and Open Space Deficit

Dear Mayor Hall, Carlsbad City Council, and California Coastal Commission:

I am informed that there is a current 6.6 acre park deficit in Coastal Southwest quadrant of Carlsbad, (south of Palomar Airport Road and west of El Camino Real); that there is a 30 acre open-space deficit in Zone 9 (west of I-5 and south of Poinsettia) of the Growth Management Plan; that the City is not requiring developers to first look at non-residential reserve and parks in Planning Area F (the large, undeveloped area west of the railroad tracks, north of Avenida Encinas and south of Cape Rey Hotel); and most importantly, I am informed that the City Council is currently reviewing plans to build a high-density, residential community in Planning Area F, a location perfectly situated to remedy the above deficits.

Accordingly, I am requesting and making my position known that:

- ☒ I want the City of Carlsbad to build a park at Ponto to serve residents and visitors alike.
- ☐ I believe any and all development west of I-5 should be dependent on developers providing the required and currently missing 30 acres of open-space.
- ☒ I do not want high-density, residential development at Ponto.
- ☐ I do not consider the proposed Veteran's Park, located 6 miles from Ponto, a suitable alternative to a Coastal Park and open-space for Ponto / west of I-5.
- ☐ _____

I thank you for your consideration!

Sign: _____

Print Name: _____

Date: _____

Address: _____

Mark Weaver
Mark Weaver
11/04/2018
Carlsbad, CA

Email to:

Matt.Hall@carlsbadca.gov; CityCouncil@carlsbadca.gov; gbuhr@coastal.ca.gov;
Erin.Prahler@coastal.ca.gov; info@peopleforponto.com

People for Ponto

Develop Ponto Right

Re: Ponto Beach / Parks and Open Space Deficit

Dear Mayor Hall, Carlsbad City Council, and California Coastal Commission:

I am informed that there is a current 6.6 acre park deficit in Coastal Southwest quadrant of Carlsbad, (south of Palomar Airport Road and west of El Camino Real); that there is a 30 acre open-space deficit in Zone 9 (west of I-5 and south of Poinsettia) of the Growth Management Plan; that the City is not requiring developers to first look at non-residential reserve and parks in Planning Area F (the large, undeveloped area west of the railroad tracks, north of Avenida Encinas and south of Cape Rey Hotel); and most importantly, I am informed that the City Council is currently reviewing plans to build a high-density, residential community in Planning Area F, a location perfectly situated to remedy the above deficits.


Accordingly, I am requesting and making my position known that:

- ☒ I want the City of Carlsbad to build a park at Ponto to serve residents and visitors alike.
- ☐ I believe any and all development west of I-5 should be dependent on developers providing the required and currently missing 30 acres of open-space.
- ☐ I do not want high-density, residential development at Ponto.
- ☐ I do not consider the proposed Veteran's Park, located 6 miles from Ponto, a suitable alternative to a Coastal Park and open-space for Ponto / west of I-5.

☒ No Development other
than a park!

I thank you for your consideration!

Sign:



Print Name:

RT KESSABIAN

Date:

11/4/2018

Address:

VISTA, CA

Email to:

Matt.Hall@carlsbadca.gov; CityCouncil@carlsbadca.gov; gbuhr@coastal.ca.gov;

Erin.Prahler@coastal.ca.gov; info@peopleforponto.com

People for Ponto

Develop Ponto Right

Re: Ponto Beach / Parks and Open Space Deficit

Dear Mayor Hall, Carlsbad City Council, and California Coastal Commission:

I am informed that there is a current 6.6 acre park deficit in Coastal Southwest quadrant of Carlsbad, (south of Palomar Airport Road and west of El Camino Real); that there is a 30 acre open-space deficit in Zone 9 (west of I-5 and south of Poinsettia) of the Growth Management Plan; that the City is not requiring developers to first look at non-residential reserve and parks in Planning Area F (the large, undeveloped area west of the railroad tracks, north of Avenida Encinas and south of Cape Rey Hotel); and most importantly, I am informed that the City Council is currently reviewing plans to build a high-density, residential community in Planning Area F, a location perfectly situated to remedy the above deficits.

Accordingly, I am requesting and making my position known that:

- ☒ I want the City of Carlsbad to build a park at Ponto to serve residents and visitors alike.
- ☐ I believe any and all development west of I-5 should be dependent on developers providing the required and currently missing 30 acres of open-space.
- ☒ I do not want high-density, residential development at Ponto.
- ☐ I do not consider the proposed Veteran's Park, located 6 miles from Ponto, a suitable alternative to a Coastal Park and open-space for Ponto / west of I-5.
- ☐ _____

I thank you for your consideration!

Sign: _____

Print Name: _____

Date: _____

Address: _____

Tara Weaver
TARA WEAVER
11/4/18
Carlsbad, CA

Email to:

Matt.Hall@carlsbadca.gov; CityCouncil@carlsbadca.gov; gbuhr@coastal.ca.gov;
Erin.Prahler@coastal.ca.gov; info@peopleforponto.com

92010

People for Ponto

Develop Ponto Right

Re: Ponto Beach / Parks and Open Space Deficit

Dear Mayor Hall, Carlsbad City Council, and California Coastal Commission:

I am informed that there is a current 6.6 acre park deficit in Coastal Southwest quadrant of Carlsbad, (south of Palomar Airport Road and west of El Camino Real); that there is a 30 acre open-space deficit in Zone 9 (west of I-5 and south of Poinsettia) of the Growth Management Plan; that the City is not requiring developers to first look at non-residential reserve and parks in Planning Area F (the large, undeveloped area west of the railroad tracks, north of Avenida Encinas and south of Cape Rey Hotel); and most importantly, I am informed that the City Council is currently reviewing plans to build a high-density, residential community in Planning Area F, a location perfectly situated to remedy the above deficits.

Accordingly, I am requesting and making my position known that:

- ☒ I want the City of Carlsbad to build a park at Ponto to serve residents and visitors alike.
- ☒ I believe any and all development west of I-5 should be dependent on developers providing the required and currently missing 30 acres of open-space.
- ☒ I do not want high-density, residential development at Ponto.
- ☒ I do not consider the proposed Veteran's Park, located 6 miles from Ponto, a suitable alternative to a Coastal Park and open-space for Ponto / west of I-5.

☐ _____

I thank you for your consideration!

Sign: Catherine Bellon
Print Name: Catherine Bellon
Date: 10/4/18
Address: 7575 Alicante Rd
Carlsbad

Email to:

Matt.Hall@carlsbadca.gov; CityCouncil@carlsbadca.gov; gbuhr@coastal.ca.gov;
Erin.Prahler@coastal.ca.gov; info@peopleforponto.com

People for Ponto

Develop Ponto Right

Re: Ponto Beach / Parks and Open Space Deficit

Dear Mayor Hall, Carlsbad City Council, and California Coastal Commission:

I am informed that there is a current 6.6 acre park deficit in Coastal Southwest quadrant of Carlsbad, (south of Palomar Airport Road and west of El Camino Real); that there is a 30 acre open-space deficit in Zone 9 (west of I-5 and south of Poinsettia) of the Growth Management Plan; that the City is not requiring developers to first look at non-residential reserve and parks in Planning Area F (the large, undeveloped area west of the railroad tracks, north of Avenida Encinas and south of Cape Rey Hotel); and most importantly, I am informed that the City Council is currently reviewing plans to build a high-density, residential community in Planning Area F, a location perfectly situated to remedy the above deficits.

Accordingly, I am requesting and making my position known that:

- ☒ I want the City of Carlsbad to build a park at Ponto to serve residents and visitors alike.
- ☒ I believe any and all development west of I-5 should be dependent on developers providing the required and currently missing 30 acres of open-space.
- ☒ I do not want high-density, residential development at Ponto.
- ☒ I do not consider the proposed Veteran's Park, located 6 miles from Ponto, a suitable alternative to a Coastal Park and open-space for Ponto / west of I-5.

☐ _____

I thank you for your consideration!

Sign: _____

Print Name: _____

Date: _____

Address: _____

Kimberly Owens
Kimberly Owens
11/04/18
La Costa Ave.

Email to:

Matt.Hall@carlsbadca.gov; CityCouncil@carlsbadca.gov; gbuhr@coastal.ca.gov;
Erin.Prahler@coastal.ca.gov; info@peopleforponto.com

People for Ponto

Develop Ponto Right

Re: Ponto Beach / Parks and Open Space Deficit

Dear Mayor Hall, Carlsbad City Council, and California Coastal Commission:

I am informed that there is a current 6.6 acre park deficit in Coastal Southwest quadrant of Carlsbad, (south of Palomar Airport Road and west of El Camino Real); that there is a 30 acre open-space deficit in Zone 9 (west of I-5 and south of Poinsettia) of the Growth Management Plan; that the City is not requiring developers to first look at non-residential reserve and parks in Planning Area F (the large, undeveloped area west of the railroad tracks, north of Avenida Encinas and south of Cape Rey Hotel); and most importantly, I am informed that the City Council is currently reviewing plans to build a high-density, residential community in Planning Area F, a location perfectly situated to remedy the above deficits.

Accordingly, I am requesting and making my position known that:

- ☒ I want the City of Carlsbad to build a park at Ponto to serve residents and visitors alike.
- ☐ I believe any and all development west of I-5 should be dependent on developers providing the required and currently missing 30 acres of open-space.
- ☒ I do not want high-density, residential development at Ponto.
- ☐ I do not consider the proposed Veteran's Park, located 6 miles from Ponto, a suitable alternative to a Coastal Park and open-space for Ponto / west of I-5.
- ☐ _____

I thank you for your consideration!

Sign: _____

Print Name: _____

Date: _____

Address: _____

Holly Swope

Holly Swope

11-4-18

4858 Kelly Dr

Carlsbad CA 92008

Email to:

Matt.Hall@carlsbadca.gov; CityCouncil@carlsbadca.gov; gbuhr@coastal.ca.gov;

Erin.Prahler@coastal.ca.gov; info@peopleforponto.com

People for Ponto

Develop Ponto Right

Re: Ponto Beach / Parks and Open Space Deficit

Dear Mayor Hall, Carlsbad City Council, and California Coastal Commission:

I am informed that there is a current 6.6 acre park deficit in Coastal Southwest quadrant of Carlsbad, (south of Palomar Airport Road and west of El Camino Real); that there is a 30 acre open-space deficit in Zone 9 (west of I-5 and south of Poinsettia) of the Growth Management Plan; that the City is not requiring developers to first look at non-residential reserve and parks in Planning Area F (the large, undeveloped area west of the railroad tracks, north of Avenida Encinas and south of Cape Rey Hotel); and most importantly, I am informed that the City Council is currently reviewing plans to build a high-density, residential community in Planning Area F, a location perfectly situated to remedy the above deficits.

Accordingly, I am requesting and making my position known that:

- ☒ I want the City of Carlsbad to build a park at Ponto to serve residents and visitors alike.
- ☐ I believe any and all development west of I-5 should be dependent on developers providing the required and currently missing 30 acres of open-space.
- ☒ I do not want high-density, residential development at Ponto.
- ☐ I do not consider the proposed Veteran's Park, located 6 miles from Ponto, a suitable alternative to a Coastal Park and open-space for Ponto / west of I-5.
- ☐ _____

I thank you for your consideration!

Sign: _____

Print Name: _____

Date: _____

Address: _____

Cynthia A Frasure
CYNTHIA A FRASURE
11-4-18
4858 Kelly Dr.
Carlsbad, CA

Email to:

Matt.Hall@carlsbadca.gov; CityCouncil@carlsbadca.gov; gbuhr@coastal.ca.gov;
Erin.Prahler@coastal.ca.gov; info@peopleforponto.com

People for Ponto

Develop Ponto Right

Re: Ponto Beach / Parks and Open Space Deficit

Dear Mayor Hall, Carlsbad City Council, and California Coastal Commission:

I am informed that there is a current 6.6 acre park deficit in Coastal Southwest quadrant of Carlsbad, (south of Palomar Airport Road and west of El Camino Real); that there is a 30 acre open-space deficit in Zone 9 (west of I-5 and south of Poinsettia) of the Growth Management Plan; that the City is not requiring developers to first look at non-residential reserve and parks in Planning Area F (the large, undeveloped area west of the railroad tracks, north of Avenida Encinas and south of Cape Rey Hotel); and most importantly, I am informed that the City Council is currently reviewing plans to build a high-density, residential community in Planning Area F, a location perfectly situated to remedy the above deficits.

Accordingly, I am requesting and making my position known that:

- ☒ I want the City of Carlsbad to build a park at Ponto to serve residents and visitors alike.
- ☒ I believe any and all development west of I-5 should be dependent on developers providing the required and currently missing 30 acres of open-space.
- ☒ I do not want high-density, residential development at Ponto.
- ☒ I do not consider the proposed Veteran's Park, located 6 miles from Ponto, a suitable alternative to a Coastal Park and open-space for Ponto / west of I-5.

☐ _____

I thank you for your consideration!

Sign: _____

Print Name: _____

Date: _____

Address: _____

Craig A. Klein

Craig A. Klein

11/4/18

4496 Orchard Ave
San Diego, CA 92107

Email to:

Matt.Hall@carlsbadca.gov; CityCouncil@carlsbadca.gov; gbuhr@coastal.ca.gov;

Erin.Prahler@coastal.ca.gov; info@peopleforponto.com

People for Ponto

Develop Ponto Right

Re: Ponto Beach / Parks and Open Space Deficit

Dear Mayor Hall, Carlsbad City Council, and California Coastal Commission:

I am informed that there is a current 6.6 acre park deficit in Coastal Southwest quadrant of Carlsbad, (south of Palomar Airport Road and west of El Camino Real); that there is a 30 acre open-space deficit in Zone 9 (west of I-5 and south of Poinsettia) of the Growth Management Plan; that the City is not requiring developers to first look at non-residential reserve and parks in Planning Area F (the large, undeveloped area west of the railroad tracks, north of Avenida Encinas and south of Cape Rey Hotel); and most importantly, I am informed that the City Council is currently reviewing plans to build a high-density, residential community in Planning Area F, a location perfectly situated to remedy the above deficits.

Accordingly, I am requesting and making my position known that:



☒ I want the City of Carlsbad to build a park at Ponto to serve residents and visitors alike.

☒ I believe any and all development west of I-5 should be dependent on developers providing the required and currently missing 30 acres of open-space.

☐ I do not want high-density, residential development at Ponto.

☐ I do not consider the proposed Veteran's Park, located 6 miles from Ponto, a suitable alternative to a Coastal Park and open-space for Ponto / west of I-5.

☐ _____

I thank you for your consideration!

Sign: 

Print Name: _____

Date: 11-4-18

Address: CA

Email to:

Matt.Hall@carlsbadca.gov; CityCouncil@carlsbadca.gov; gbuhr@coastal.ca.gov;

Erin.Prahler@coastal.ca.gov; info@peopleforponto.com

People for Ponto

Develop Ponto Right

Re: Ponto Beach / Parks and Open Space Deficit

Dear Mayor Hall, Carlsbad City Council, and California Coastal Commission:

I am informed that there is a current 6.6 acre park deficit in Coastal Southwest quadrant of Carlsbad, (south of Palomar Airport Road and west of El Camino Real); that there is a 30 acre open-space deficit in Zone 9 (west of I-5 and south of Poinsettia) of the Growth Management Plan; that the City is not requiring developers to first look at non-residential reserve and parks in Planning Area F (the large, undeveloped area west of the railroad tracks, north of Avenida Encinas and south of Cape Rey Hotel); and most importantly, I am informed that the City Council is currently reviewing plans to build a high-density, residential community in Planning Area F, a location perfectly situated to remedy the above deficits.

Accordingly, I am requesting and making my position known that:

- ☒ I want the City of Carlsbad to build a park at Ponto to serve residents and visitors alike.
- ☒ I believe any and all development west of I-5 should be dependent on developers providing the required and currently missing 30 acres of open-space.
- ☒ I do not want high-density, residential development at Ponto.
- ☒ I do not consider the proposed Veteran's Park, located 6 miles from Ponto, a suitable alternative to a Coastal Park and open-space for Ponto / west of I-5.

☐ _____

I thank you for your consideration!

Sign: _____

Print Name: _____

Date: _____

Address: _____

Email to:

Matt.Hall@carlsbadca.gov; CityCouncil@carlsbadca.gov; gbuhr@coastal.ca.gov;

Erin.Prahler@coastal.ca.gov; info@peopleforponto.com

Sign: *Julianne G. Kleil*
Print Name: *Julianne G. Kleil*
Date: *11-4-18*
Address: *4496 Orchard Ave*
S.D, CA 92107

People for Ponto

Develop Ponto Right

Re: Ponto Beach / Parks and Open Space Deficit

Dear Mayor Hall, Carlsbad City Council, and California Coastal Commission:

I am informed that there is a current 6.6 acre park deficit in Coastal Southwest quadrant of Carlsbad, (south of Palomar Airport Road and west of El Camino Real); that there is a 30 acre open-space deficit in Zone 9 (west of I-5 and south of Poinsettia) of the Growth Management Plan; that the City is not requiring developers to first look at non-residential reserve and parks in Planning Area F (the large, undeveloped area west of the railroad tracks, north of Avenida Encinas and south of Cape Rey Hotel); and most importantly, I am informed that the City Council is currently reviewing plans to build a high-density, residential community in Planning Area F, a location perfectly situated to remedy the above deficits.

Accordingly, I am requesting and making my position known that:

- ☒ I want the City of Carlsbad to build a park at Ponto to serve residents and visitors alike.
- ☐ I believe any and all development west of I-5 should be dependent on developers providing the required and currently missing 30 acres of open-space.
- ☐ I do not want high-density, residential development at Ponto.
- ☐ I do not consider the proposed Veteran's Park, located 6 miles from Ponto, a suitable alternative to a Coastal Park and open-space for Ponto / west of I-5.
- ☐ _____

I thank you for your consideration!

Sign: _____

Print Name: _____

Date: _____

Address: _____

Elisa Ashmore

Elisa Ashmore

Nov 4 2018

722 Longdale Lane
Vista 92084

Email to:

Matt.Hall@carlsbadca.gov; CityCouncil@carlsbadca.gov; gbuhr@coastal.ca.gov;
Erin.Prahler@coastal.ca.gov; info@peopleforponto.com

People for Ponto

Develop Ponto Right

Re: Ponto Beach / Parks and Open Space Deficit

Dear Mayor Hall, Carlsbad City Council, and California Coastal Commission:

I am informed that there is a current 6.6 acre park deficit in Coastal Southwest quadrant of Carlsbad, (south of Palomar Airport Road and west of El Camino Real); that there is a 30 acre open-space deficit in Zone 9 (west of I-5 and south of Poinsettia) of the Growth Management Plan; that the City is not requiring developers to first look at non-residential reserve and parks in Planning Area F (the large, undeveloped area west of the railroad tracks, north of Avenida Encinas and south of Cape Rey Hotel); and most importantly, I am informed that the City Council is currently reviewing plans to build a high-density, residential community in Planning Area F, a location perfectly situated to remedy the above deficits.

Accordingly, I am requesting and making my position known that:

- ☒ I want the City of Carlsbad to build a park at Ponto to serve residents and visitors alike.
- ☐ I believe any and all development west of I-5 should be dependent on developers providing the required and currently missing 30 acres of open-space.
- ☒ I do not want high-density, residential development at Ponto.
- ☐ I do not consider the proposed Veteran's Park, located 6 miles from Ponto, a suitable alternative to a Coastal Park and open-space for Ponto / west of I-5.
- ☐ _____

I thank you for your consideration!

Sign: _____

Print Name: _____

Date: _____

Address: _____

Slader Bueh

SLADER BUEH

11/4/18

*1959 CALLE MARINO
CA 92009*

Email to:

Matt.Hall@carlsbadca.gov; CityCouncil@carlsbadca.gov; gbuhr@coastal.ca.gov;
Erin.Praher@coastal.ca.gov; info@peopleforponto.com

People for Ponto

Develop Ponto Right

Re: Ponto Beach / Parks and Open Space Deficit

Dear Mayor Hall, Carlsbad City Council, and California Coastal Commission:

I am informed that there is a current 6.6 acre park deficit in Coastal Southwest quadrant of Carlsbad, (south of Palomar Airport Road and west of El Camino Real); that there is a 30 acre open-space deficit in Zone 9 (west of I-5 and south of Poinsettia) of the Growth Management Plan; that the City is not requiring developers to first look at non-residential reserve and parks in Planning Area F (the large, undeveloped area west of the railroad tracks, north of Avenida Encinas and south of Cape Rey Hotel); and most importantly, I am informed that the City Council is currently reviewing plans to build a high-density, residential community in Planning Area F, a location perfectly situated to remedy the above deficits.

Accordingly, I am requesting and making my position known that:

- ☒ I want the City of Carlsbad to build a park at Ponto to serve residents and visitors alike.
- ☒ I believe any and all development west of I-5 should be dependent on developers providing the required and currently missing 30 acres of open-space.
- ☒ I do not want high-density, residential development at Ponto.
- ☒ I do not consider the proposed Veteran's Park, located 6 miles from Ponto, a suitable alternative to a Coastal Park and open-space for Ponto / west of I-5.
- ☒ _____

I thank you for your consideration!

Sign: Cheryl Bauer

Print Name: Cheryl Bauer

Date: 11-4-18

Address: 7959 Calle Madrid
Carlsbad 92009

Email to:

Matt.Hall@carlsbadca.gov; CityCouncil@carlsbadca.gov; gbuhr@coastal.ca.gov;

Erin.Prahler@coastal.ca.gov; info@peopleforponto.com

People for Ponto

Develop Ponto Right

Re: Ponto Beach / Parks and Open Space Deficit

Dear Mayor Hall, Carlsbad City Council, and California Coastal Commission:

I am informed that there is a current 6.6 acre park deficit in Coastal Southwest quadrant of Carlsbad, (south of Palomar Airport Road and west of El Camino Real); that there is a 30 acre open-space deficit in Zone 9 (west of I-5 and south of Poinsettia) of the Growth Management Plan; that the City is not requiring developers to first look at non-residential reserve and parks in Planning Area F (the large, undeveloped area west of the railroad tracks, north of Avenida Encinas and south of Cape Rey Hotel); and most importantly, I am informed that the City Council is currently reviewing plans to build a high-density, residential community in Planning Area F, a location perfectly situated to remedy the above deficits.

Accordingly, I am requesting and making my position known that:

- ☐ I want the City of Carlsbad to build a park at Ponto to serve residents and visitors alike.
- ☐ I believe any and all development west of I-5 should be dependent on developers providing the required and currently missing 30 acres of open-space.
- ☒ I do not want high-density, residential development at Ponto.
- ☐ I do not consider the proposed Veteran's Park, located 6 miles from Ponto, a suitable alternative to a Coastal Park and open-space for Ponto / west of I-5.
- ☐ _____


I thank you for your consideration!

Sign: _____

Print Name: _____

Date: _____

Address: _____



Christopher London

20181104

Camp Penetton, CA

Email to:

Matt.Hall@carlsbadca.gov; CityCouncil@carlsbadca.gov; gbuhr@coastal.ca.gov;
Erin.Prahler@coastal.ca.gov; info@peopleforponto.com

People for Ponto

Develop Ponto Right

Re: Ponto Beach / Parks and Open Space Deficit

Dear Mayor Hall, Carlsbad City Council, and California Coastal Commission:

I am informed that there is a current 6.6 acre park deficit in Coastal Southwest quadrant of Carlsbad, (south of Palomar Airport Road and west of El Camino Real); that there is a 30 acre open-space deficit in Zone 9 (west of I-5 and south of Poinsettia) of the Growth Management Plan; that the City is not requiring developers to first look at non-residential reserve and parks in Planning Area F (the large, undeveloped area west of the railroad tracks, north of Avenida Encinas and south of Cape Rey Hotel); and most importantly, I am informed that the City Council is currently reviewing plans to build a high-density, residential community in Planning Area F, a location perfectly situated to remedy the above deficits.

Accordingly, I am requesting and making my position known that:

- ☒ I want the City of Carlsbad to build a park at Ponto to serve residents and visitors alike.
- ☒ I believe any and all development west of I-5 should be dependent on developers providing the required and currently missing 30 acres of open-space.
- ☒ I do not want high-density, residential development at Ponto.
- ☒ I do not consider the proposed Veteran's Park, located 6 miles from Ponto, a suitable alternative to a Coastal Park and open-space for Ponto / west of I-5.

☐ _____

I thank you for your consideration!

Sign: B. Hancock

Print Name: BEN HANCOCK

Date: 11/4/18

Address: 1961 PALISSADES DR
CARLSBAD

Email to:

Matt.Hall@carlsbadca.gov; CityCouncil@carlsbadca.gov; gbuhr@coastal.ca.gov;

Erin.Prahler@coastal.ca.gov; info@peopleforponto.com

People for Ponto

Develop Ponto Right

Re: Ponto Beach / Parks and Open Space Deficit

Dear Mayor Hall, Carlsbad City Council, and California Coastal Commission:

I am informed that there is a current 6.6 acre park deficit in Coastal Southwest quadrant of Carlsbad, (south of Palomar Airport Road and west of El Camino Real); that there is a 30 acre open-space deficit in Zone 9 (west of I-5 and south of Poinsettia) of the Growth Management Plan; that the City is not requiring developers to first look at non-residential reserve and parks in Planning Area F (the large, undeveloped area west of the railroad tracks, north of Avenida Encinas and south of Cape Rey Hotel); and most importantly, I am informed that the City Council is currently reviewing plans to build a high-density, residential community in Planning Area F, a location perfectly situated to remedy the above deficits.

Accordingly, I am requesting and making my position known that:

- ☐ I want the City of Carlsbad to build a park at Ponto to serve residents and visitors alike.
- ☐ I believe any and all development west of I-5 should be dependent on developers providing the required and currently missing 30 acres of open-space.
- ☒ I do not want high-density, residential development at Ponto.
- ☐ I do not consider the proposed Veteran's Park, located 6 miles from Ponto, a suitable alternative to a Coastal Park and open-space for Ponto / west of I-5.
- ☐ _____

I thank you for your consideration!

Sign: 

Print Name:

SARAH HOULLION

Date:

11/4/18

Address:

2031 Lee Ct, Carlsbad 92008

Email to:

Matt.Hall@carlsbadca.gov; CityCouncil@carlsbadca.gov; gbuhr@coastal.ca.gov;

Erin.Praher@coastal.ca.gov; info@peopleforponto.com

People for Ponto

Develop Ponto Right

Re: Ponto Beach / Parks and Open Space Deficit

Dear Mayor Hall, Carlsbad City Council, and California Coastal Commission:

I am informed that there is a current 6.6 acre park deficit in Coastal Southwest quadrant of Carlsbad, (south of Palomar Airport Road and west of El Camino Real); that there is a 30 acre open-space deficit in Zone 9 (west of I-5 and south of Poinsettia) of the Growth Management Plan; that the City is not requiring developers to first look at non-residential reserve and parks in Planning Area F (the large, undeveloped area west of the railroad tracks, north of Avenida Encinas and south of Cape Rey Hotel); and most importantly, I am informed that the City Council is currently reviewing plans to build a high-density, residential community in Planning Area F, a location perfectly situated to remedy the above deficits.

Accordingly, I am requesting and making my position known that:

- ☒ I want the City of Carlsbad to build a park at Ponto to serve residents and visitors alike.
- ☒ I believe any and all development west of I-5 should be dependent on developers providing the required and currently missing 30 acres of open-space.
- ☒ I do not want high-density, residential development at Ponto.
- ☒ I do not consider the proposed Veteran's Park, located 6 miles from Ponto, a suitable alternative to a Coastal Park and open-space for Ponto / west of I-5.

☐ _____

I thank you for your consideration!

Sign: _____

Print Name: _____

Date: _____

Address: _____



Daisy Locatelli

11/04/2018

328 Shoemaker Ct Solana Beach

Email to:

Matt.Hall@carlsbadca.gov; CityCouncil@carlsbadca.gov; gbuhr@coastal.ca.gov;

Erin.Prahler@coastal.ca.gov; info@peopleforponto.com

People for Ponto

Develop Ponto Right

Re: Ponto Beach / Parks and Open Space Deficit

Dear Mayor Hall, Carlsbad City Council, and California Coastal Commission:

I am informed that there is a current 6.6 acre park deficit in Coastal Southwest quadrant of Carlsbad, (south of Palomar Airport Road and west of El Camino Real); that there is a 30 acre open-space deficit in Zone 9 (west of I-5 and south of Poinsettia) of the Growth Management Plan; that the City is not requiring developers to first look at non-residential reserve and parks in Planning Area F (the large, undeveloped area west of the railroad tracks, north of Avenida Encinas and south of Cape Rey Hotel); and most importantly, I am informed that the City Council is currently reviewing plans to build a high-density, residential community in Planning Area F, a location perfectly situated to remedy the above deficits.

Accordingly, I am requesting and making my position known that:

- ☒ I want the City of Carlsbad to build a park at Ponto to serve residents and visitors alike.
- ☒ I believe any and all development west of I-5 should be dependent on developers providing the required and currently missing 30 acres of open-space.
- ☒ I do not want high-density, residential development at Ponto.
- ☒ I do not consider the proposed Veteran's Park, located 6 miles from Ponto, a suitable alternative to a Coastal Park and open-space for Ponto / west of I-5.
- ☒ love your mother

I thank you for your consideration!

Sign: Hayley Mathisen

Print Name: Hayley Mathisen

Date: 11/4/18

Address: 2831 Cazadero Drive

Email to:

Matt.Hall@carlsbadca.gov; CityCouncil@carlsbadca.gov; gbuhr@coastal.ca.gov;

Erin.Prahler@coastal.ca.gov; info@peopleforponto.com

People for Ponto

Develop Ponto Right

Re: Ponto Beach / Parks and Open Space Deficit

Dear Mayor Hall, Carlsbad City Council, and California Coastal Commission:

I am informed that there is a current 6.6 acre park deficit in Coastal Southwest quadrant of Carlsbad, (south of Palomar Airport Road and west of El Camino Real); that there is a 30 acre open-space deficit in Zone 9 (west of I-5 and south of Poinsettia) of the Growth Management Plan; that the City is not requiring developers to first look at non-residential reserve and parks in Planning Area F (the large, undeveloped area west of the railroad tracks, north of Avenida Encinas and south of Cape Rey Hotel); and most importantly, I am informed that the City Council is currently reviewing plans to build a high-density, residential community in Planning Area F, a location perfectly situated to remedy the above deficits.

Accordingly, I am requesting and making my position known that:

- ☒ I want the City of Carlsbad to build a park at Ponto to serve residents and visitors alike.
- ☒ I believe any and all development west of I-5 should be dependent on developers providing the required and currently missing 30 acres of open-space.
- ☒ I do not want high-density, residential development at Ponto.
- ☒ I do not consider the proposed Veteran's Park, located 6 miles from Ponto, a suitable alternative to a Coastal Park and open-space for Ponto / west of I-5.
- ☒ keep the beach a beach

I thank you for your consideration!

Sign:

Skylar Wyman

Print Name:

Skylar Wyman

Date:

11/4/18

Address:

6913 Quail Place

Email to:

Matt.Hall@carlsbadca.gov; CityCouncil@carlsbadca.gov; gbuhr@coastal.ca.gov;

Erin.Prahler@coastal.ca.gov; info@peopleforponto.com

People for Ponto

Develop Ponto Right

Re: Ponto Beach / Parks and Open Space Deficit

Dear Mayor Hall, Carlsbad City Council, and California Coastal Commission:

I am informed that there is a current 6.6 acre park deficit in Coastal Southwest quadrant of Carlsbad, (south of Palomar Airport Road and west of El Camino Real); that there is a 30 acre open-space deficit in Zone 9 (west of I-5 and south of Poinsettia) of the Growth Management Plan; that the City is not requiring developers to first look at non-residential reserve and parks in Planning Area F (the large, undeveloped area west of the railroad tracks, north of Avenida Encinas and south of Cape Rey Hotel); and most importantly, I am informed that the City Council is currently reviewing plans to build a high-density, residential community in Planning Area F, a location perfectly situated to remedy the above deficits.

Accordingly, I am requesting and making my position known that:

- ☐ I want the City of Carlsbad to build a park at Ponto to serve residents and visitors alike.
- ☐ I believe any and all development west of I-5 should be dependent on developers providing the required and currently missing 30 acres of open-space.
- ☒ I do not want high-density, residential development at Ponto.
- ☒ I do not consider the proposed Veteran's Park, located 6 miles from Ponto, a suitable alternative to a Coastal Park and open-space for Ponto / west of I-5.
- ☐ _____

I thank you for your consideration!

Sign: _____

Print Name: _____

Date: _____

Address: _____



Tara Butler

11/04/18

Santa Barbara, CA

Email to:

Matt.Hall@carlsbadca.gov; CityCouncil@carlsbadca.gov; gbuhr@coastal.ca.gov;
Erin.Prahler@coastal.ca.gov; info@peopleforponto.com

People for Ponto

Develop Ponto Right

Re: Ponto Beach / Parks and Open Space Deficit

Dear Mayor Hall, Carlsbad City Council, and California Coastal Commission:

I am informed that there is a current 6.6 acre park deficit in Coastal Southwest quadrant of Carlsbad, (south of Palomar Airport Road and west of El Camino Real); that there is a 30 acre open-space deficit in Zone 9 (west of I-5 and south of Poinsettia) of the Growth Management Plan; that the City is not requiring developers to first look at non-residential reserve and parks in Planning Area F (the large, undeveloped area west of the railroad tracks, north of Avenida Encinas and south of Cape Rey Hotel); and most importantly, I am informed that the City Council is currently reviewing plans to build a high-density, residential community in Planning Area F, a location perfectly situated to remedy the above deficits.

Accordingly, I am requesting and making my position known that:

- ☒ I want the City of Carlsbad to build a park at Ponto to serve residents and visitors alike.
- ☒ I believe any and all development west of I-5 should be dependent on developers providing the required and currently missing 30 acres of open-space.
- ☒ I do not want high-density, residential development at Ponto.
- ☒ I do not consider the proposed Veteran's Park, located 6 miles from Ponto, a suitable alternative to a Coastal Park and open-space for Ponto / west of I-5.

☐ _____

I thank you for your consideration!

Sign: _____

Print Name: _____

Date: _____

Address: _____

Cody Zmolik

Cody Zmolik

10-31-18

1203 N Clay St, Apt B
Ennis TX

Email to:

Matt.Hall@carlsbadca.gov; CityCouncil@carlsbadca.gov; gbuhr@coastal.ca.gov;
Erin.Prahler@coastal.ca.gov; info@peopleforponto.com

People for Ponto

Develop Ponto Right

Re: Ponto Beach / Parks and Open Space Deficit

Dear Mayor Hall, Carlsbad City Council, and California Coastal Commission:

I am informed that there is a current 6.6 acre park deficit in Coastal Southwest quadrant of Carlsbad, (south of Palomar Airport Road and west of El Camino Real); that there is a 30 acre open-space deficit in Zone 9 (west of I-5 and south of Poinsettia) of the Growth Management Plan; that the City is not requiring developers to first look at non-residential reserve and parks in Planning Area F (the large, undeveloped area west of the railroad tracks, north of Avenida Encinas and south of Cape Rey Hotel); and most importantly, I am informed that the City Council is currently reviewing plans to build a high-density, residential community in Planning Area F, a location perfectly situated to remedy the above deficits.

Accordingly, I am requesting and making my position known that:

- ☒ I want the City of Carlsbad to build a park at Ponto to serve residents and visitors alike.
- ☒ I believe any and all development west of I-5 should be dependent on developers providing the required and currently missing 30 acres of open-space.
- ☒ I do not want high-density, residential development at Ponto.
- ☒ I do not consider the proposed Veteran's Park, located 6 miles from Ponto, a suitable alternative to a Coastal Park and open-space for Ponto / west of I-5.
- ☒ Leave Ponto alone

I thank you for your consideration!

Sign: Linda Tullis

Print Name: Linda Tullis

Date: Nov. 4

Address: 5418 Browning Rd
Carlsbad, Ca. 92008

Email to:

Matt.Hall@carlsbadca.gov; CityCouncil@carlsbadca.gov; gbuhr@coastal.ca.gov;

Erin.Prahler@coastal.ca.gov; info@peopleforponto.com

People for Ponto

Develop Ponto Right

Re: Ponto Beach / Parks and Open Space Deficit

Dear Mayor Hall, Carlsbad City Council, and California Coastal Commission:

I am informed that there is a current 6.6 acre park deficit in Coastal Southwest quadrant of Carlsbad, (south of Palomar Airport Road and west of El Camino Real); that there is a 30 acre open-space deficit in Zone 9 (west of I-5 and south of Poinsettia) of the Growth Management Plan; that the City is not requiring developers to first look at non-residential reserve and parks in Planning Area F (the large, undeveloped area west of the railroad tracks, north of Avenida Encinas and south of Cape Rey Hotel); and most importantly, I am informed that the City Council is currently reviewing plans to build a high-density, residential community in Planning Area F, a location perfectly situated to remedy the above deficits.

Accordingly, I am requesting and making my position known that:

- ☐ I want the City of Carlsbad to build a park at Ponto to serve residents and visitors alike.
- ☐ I believe any and all development west of I-5 should be dependent on developers providing the required and currently missing 30 acres of open-space.
- ☒ I do not want high-density, residential development at Ponto.
- ☐ I do not consider the proposed Veteran's Park, located 6 miles from Ponto, a suitable alternative to a Coastal Park and open-space for Ponto / west of I-5.
- ☐ _____

I thank you for your consideration!

Sign: 

Print Name: BEAU VAN DON

Date: 01/04/18

Address: 1818 ALVARADO ST
OCEANSIDE CA

Email to:

Matt.Hall@carlsbadca.gov; CityCouncil@carlsbadca.gov; gbuhr@coastal.ca.gov;
Erin.Prahler@coastal.ca.gov; info@peopleforponto.com

People for Ponto

Develop Ponto Right

Re: Ponto Beach / Parks and Open Space Deficit

Dear Mayor Hall, Carlsbad City Council, and California Coastal Commission:

I am informed that there is a current 6.6 acre park deficit in Coastal Southwest quadrant of Carlsbad, (south of Palomar Airport Road and west of El Camino Real); that there is a 30 acre open-space deficit in Zone 9 (west of I-5 and south of Poinsettia) of the Growth Management Plan; that the City is not requiring developers to first look at non-residential reserve and parks in Planning Area F (the large, undeveloped area west of the railroad tracks, north of Avenida Encinas and south of Cape Rey Hotel); and most importantly, I am informed that the City Council is currently reviewing plans to build a high-density, residential community in Planning Area F, a location perfectly situated to remedy the above deficits.

Accordingly, I am requesting and making my position known that:

- ☒ I want the City of Carlsbad to build a park at Ponto to serve residents and visitors alike.
- ☒ I believe any and all development west of I-5 should be dependent on developers providing the required and currently missing 30 acres of open-space.
- ☒ I do not want high-density, residential development at Ponto.
- ☒ I do not consider the proposed Veteran's Park, located 6 miles from Ponto, a suitable alternative to a Coastal Park and open-space for Ponto / west of I-5.

☐ _____

I thank you for your consideration!

Sign: _____

Print Name: _____

Date: _____

Address: _____

Kyle Seaman

Kyle Seaman

11-4-2018

1709 Aldersgate Rv. Encinitas

Email to:

Matt.Hall@carlsbadca.gov; CityCouncil@carlsbadca.gov; gbuhr@coastal.ca.gov;

Erin.Prahler@coastal.ca.gov; info@peopleforponto.com

People for Ponto

Develop Ponto Right

Re: Ponto Beach / Parks and Open Space Deficit

Dear Mayor Hall, Carlsbad City Council, and California Coastal Commission:

I am informed that there is a current 6.6 acre park deficit in Coastal Southwest quadrant of Carlsbad, (south of Palomar Airport Road and west of El Camino Real); that there is a 30 acre open-space deficit in Zone 9 (west of I-5 and south of Poinsettia) of the Growth Management Plan; that the City is not requiring developers to first look at non-residential reserve and parks in Planning Area F (the large, undeveloped area west of the railroad tracks, north of Avenida Encinas and south of Cape Rey Hotel); and most importantly, I am informed that the City Council is currently reviewing plans to build a high-density, residential community in Planning Area F, a location perfectly situated to remedy the above deficits.

Accordingly, I am requesting and making my position known that:

- ☒ I want the City of Carlsbad to build a park at Ponto to serve residents and visitors alike.
- ☒ I believe any and all development west of I-5 should be dependent on developers providing the required and currently missing 30 acres of open-space.
- ☒ I do not want high-density, residential development at Ponto.
- ☒ I do not consider the proposed Veteran's Park, located 6 miles from Ponto, a suitable alternative to a Coastal Park and open-space for Ponto / west of I-5.

☐

I thank you for your consideration!

Sign: 

Print Name: Amanda Wilkinson

Date: 11/4/18

Address: 2601 Jefferson St unit 107
Carlsbad CA 92008

Email to:

Matt.Hall@carlsbadca.gov; CityCouncil@carlsbadca.gov; gbuhr@coastal.ca.gov;
Erin.Prahler@coastal.ca.gov; info@peopleforponto.com

People for Ponto

Develop Ponto Right

Re: Ponto Beach / Parks and Open Space Deficit

Dear Mayor Hall, Carlsbad City Council, and California Coastal Commission:

I am informed that there is a current 6.6 acre park deficit in Coastal Southwest quadrant of Carlsbad, (south of Palomar Airport Road and west of El Camino Real); that there is a 30 acre open-space deficit in Zone 9 (west of I-5 and south of Poinsettia) of the Growth Management Plan; that the City is not requiring developers to first look at non-residential reserve and parks in Planning Area F (the large, undeveloped area west of the railroad tracks, north of Avenida Encinas and south of Cape Rey Hotel); and most importantly, I am informed that the City Council is currently reviewing plans to build a high-density, residential community in Planning Area F, a location perfectly situated to remedy the above deficits.

Accordingly, I am requesting and making my position known that:

- ☒ I want the City of Carlsbad to build a park at Ponto to serve residents and visitors alike.
- ☒ I believe any and all development west of I-5 should be dependent on developers providing the required and currently missing 30 acres of open-space.
- ☒ I do not want high-density, residential development at Ponto.
- ☐ I do not consider the proposed Veteran's Park, located 6 miles from Ponto, a suitable alternative to a Coastal Park and open-space for Ponto / west of I-5.
- ☐ _____

I thank you for your consideration!

Sign: _____

Print Name: _____

Date: _____

Address: _____

Victoria Bloise

Victoria Bloise

11/3/2018

3025 Camino Serbal
Carlsbad, CA 92009

Email to:

Matt.Hall@carlsbadca.gov; CityCouncil@carlsbadca.gov; gbuhr@coastal.ca.gov;
Erin.Prahler@coastal.ca.gov; info@peopleforponto.com

People for Ponto

Develop Ponto Right

Re: Ponto Beach / Parks and Open Space Deficit

Dear Mayor Hall, Carlsbad City Council, and California Coastal Commission:

I am informed that there is a current 6.6 acre park deficit in Coastal Southwest quadrant of Carlsbad, (south of Palomar Airport Road and west of El Camino Real); that there is a 30 acre open-space deficit in Zone 9 (west of I-5 and south of Poinsettia) of the Growth Management Plan; that the City is not requiring developers to first look at non-residential reserve and parks in Planning Area F (the large, undeveloped area west of the railroad tracks, north of Avenida Encinas and south of Cape Rey Hotel); and most importantly, I am informed that the City Council is currently reviewing plans to build a high-density, residential community in Planning Area F, a location perfectly situated to remedy the above deficits.

Accordingly, I am requesting and making my position known that:

- ☒ I want the City of Carlsbad to build a park at Ponto to serve residents and visitors alike.
- ☒ I believe any and all development west of I-5 should be dependent on developers providing the required and currently missing 30 acres of open-space.
- ☒ I do not want high-density, residential development at Ponto.
- ☒ I do not consider the proposed Veteran's Park, located 6 miles from Ponto, a suitable alternative to a Coastal Park and open-space for Ponto / west of I-5.

☐ _____

I thank you for your consideration!

Sign: _____

Print Name: _____

Date: _____

Address: _____

Email to:

Matt.Hall@carlsbadca.gov; CityCouncil@carlsbadca.gov; gbuhr@coastal.ca.gov;
Erin.Prahler@coastal.ca.gov; info@peopleforponto.com

John Blais

Lewis Blais

11/3/2010

3025 Camino San

Carlsbad, CA

92009

People for Ponto

Develop Ponto Right

Re: Ponto Beach / Parks and Open Space Deficit

Dear Mayor Hall, Carlsbad City Council, and California Coastal Commission:

I am informed that there is a current 6.6 acre park deficit in Coastal Southwest quadrant of Carlsbad, (south of Palomar Airport Road and west of El Camino Real); that there is a 30 acre open-space deficit in Zone 9 (west of I-5 and south of Poinsettia) of the Growth Management Plan; that the City is not requiring developers to first look at non-residential reserve and parks in Planning Area F (the large, undeveloped area west of the railroad tracks, north of Avenida Encinas and south of Cape Rey Hotel); and most importantly, I am informed that the City Council is currently reviewing plans to build a high-density, residential community in Planning Area F, a location perfectly situated to remedy the above deficits.

Accordingly, I am requesting and making my position known that:

- ☐ I want the City of Carlsbad to build a park at Ponto to serve residents and visitors alike.
- ☐ I believe any and all development west of I-5 should be dependent on developers providing the required and currently missing 30 acres of open-space.
- ☒ I do not want high-density, residential development at Ponto.
- ☒ I do not consider the proposed Veteran's Park, located 6 miles from Ponto, a suitable alternative to a Coastal Park and open-space for Ponto / west of I-5.

☒ No more development / redevelopment

I thank you for your consideration!

Sign:

Comme Archuleta

Print Name:

Comme Archuleta

Date:

11/4/2018

Address:

4007 ~~Chonopona~~ Canyon Circle
Carlsbad, CA 92008

Email to:

Matt.Hall@carlsbadca.gov; CityCouncil@carlsbadca.gov; gbuhr@coastal.ca.gov;
Erin.Prahler@coastal.ca.gov; info@peopleforponto.com

People for Ponto

Develop Ponto Right

Re: Ponto Beach / Parks and Open Space Deficit

Dear Mayor Hall, Carlsbad City Council, and California Coastal Commission:

I am informed that there is a current 6.6 acre park deficit in Coastal Southwest quadrant of Carlsbad, (south of Palomar Airport Road and west of El Camino Real); that there is a 30 acre open-space deficit in Zone 9 (west of I-5 and south of Poinsettia) of the Growth Management Plan; that the City is not requiring developers to first look at non-residential reserve and parks in Planning Area F (the large, undeveloped area west of the railroad tracks, north of Avenida Encinas and south of Cape Rey Hotel); and most importantly, I am informed that the City Council is currently reviewing plans to build a high-density, residential community in Planning Area F, a location perfectly situated to remedy the above deficits.

Accordingly, I am requesting and making my position known that:

- ☐ I want the City of Carlsbad to build a park at Ponto to serve residents and visitors alike.
- ☐ I believe any and all development west of I-5 should be dependent on developers providing the required and currently missing 30 acres of open-space.
- ☒ I do not want high-density, residential development at Ponto.
- ☐ I do not consider the proposed Veteran's Park, located 6 miles from Ponto, a suitable alternative to a Coastal Park and open-space for Ponto / west of I-5.
- ☒ Please leave our city alone!

I thank you for your consideration!

Sign: 

Print Name: Ramona Bernel

Date: 10/4/18

Address: 1060 Chiquita Pin Ave
Carlsbad CA 92008

Email to:

Matt.Hall@carlsbadca.gov; CityCouncil@carlsbadca.gov; gbuhr@coastal.ca.gov;

Erin.Prahler@coastal.ca.gov; info@peopleforponto.com

People for Ponto

Develop Ponto Right

Re: Ponto Beach / Parks and Open Space Deficit

Dear Mayor Hall, Carlsbad City Council, and California Coastal Commission:

I am informed that there is a current 6.6 acre park deficit in Coastal Southwest quadrant of Carlsbad, (south of Palomar Airport Road and west of El Camino Real); that there is a 30 acre open-space deficit in Zone 9 (west of I-5 and south of Poinsettia) of the Growth Management Plan; that the City is not requiring developers to first look at non-residential reserve and parks in Planning Area F (the large, undeveloped area west of the railroad tracks, north of Avenida Encinas and south of Cape Rey Hotel); and most importantly, I am informed that the City Council is currently reviewing plans to build a high-density, residential community in Planning Area F, a location perfectly situated to remedy the above deficits.

Accordingly, I am requesting and making my position known that:

- ☒ I want the City of Carlsbad to build a park at Ponto to serve residents and visitors alike.
- ☐ I believe any and all development west of I-5 should be dependent on developers providing the required and currently missing 30 acres of open-space.
- ☐ I do not want high-density, residential development at Ponto.
- ☐ I do not consider the proposed Veteran's Park, located 6 miles from Ponto, a suitable alternative to a Coastal Park and open-space for Ponto / west of I-5.
- ☐ _____

I thank you for your consideration!

Sign: _____

Print Name: _____

Date: _____

Address: _____

Kristin A. Torres
Kristin A. Torres
11/4/18
1250 Tamarack Ave.
Carlsbad, CA 92008

Email to:

Matt.Hall@carlsbadca.gov; CityCouncil@carlsbadca.gov; gbuhr@coastal.ca.gov;
Erin.Praher@coastal.ca.gov; info@peopleforponto.com

People for Ponto

Develop Ponto Right

Re: Ponto Beach / Parks and Open Space Deficit

Dear Mayor Hall, Carlsbad City Council, and California Coastal Commission:

I am informed that there is a current 6.6 acre park deficit in Coastal Southwest quadrant of Carlsbad, (south of Palomar Airport Road and west of El Camino Real); that there is a 30 acre open-space deficit in Zone 9 (west of I-5 and south of Poinsettia) of the Growth Management Plan; that the City is not requiring developers to first look at non-residential reserve and parks in Planning Area F (the large, undeveloped area west of the railroad tracks, north of Avenida Encinas and south of Cape Rey Hotel); and most importantly, I am informed that the City Council is currently reviewing plans to build a high-density, residential community in Planning Area F, a location perfectly situated to remedy the above deficits.

Accordingly, I am requesting and making my position known that:

- ☐ I want the City of Carlsbad to build a park at Ponto to serve residents and visitors alike.
- ☐ I believe any and all development west of I-5 should be dependent on developers providing the required and currently missing 30 acres of open-space.
- ☒ I do not want high-density, residential development at Ponto.
- ☐ I do not consider the proposed Veteran's Park, located 6 miles from Ponto, a suitable alternative to a Coastal Park and open-space for Ponto / west of I-5.
- ☐ _____

I thank you for your consideration!

Sign: 

Print Name: Samantha Hanson

Date: 11-4-2018

Address: 84-21 Goldstone Rd
Fort Irwin, CA 92310

Email to:

Matt.Hall@carlsbadca.gov; CityCouncil@carlsbadca.gov; gbuhr@coastal.ca.gov;

Erin.Prahler@coastal.ca.gov; info@peopleforponto.com

People for Ponto

Develop Ponto Right

Re: Ponto Beach / Parks and Open Space Deficit

Dear Mayor Hall, Carlsbad City Council, and California Coastal Commission:

I am informed that there is a current 6.6 acre park deficit in Coastal Southwest quadrant of Carlsbad, (south of Palomar Airport Road and west of El Camino Real); that there is a 30 acre open-space deficit in Zone 9 (west of I-5 and south of Poinsettia) of the Growth Management Plan; that the City is not requiring developers to first look at non-residential reserve and parks in Planning Area F (the large, undeveloped area west of the railroad tracks, north of Avenida Encinas and south of Cape Rey Hotel); and most importantly, I am informed that the City Council is currently reviewing plans to build a high-density, residential community in Planning Area F, a location perfectly situated to remedy the above deficits.

Accordingly, I am requesting and making my position known that:

- ☐ I want the City of Carlsbad to build a park at Ponto to serve residents and visitors alike.
- ☐ I believe any and all development west of I-5 should be dependent on developers providing the required and currently missing 30 acres of open-space.
- ☒ I do not want high-density, residential development at Ponto.
- ☐ I do not consider the proposed Veteran's Park, located 6 miles from Ponto, a suitable alternative to a Coastal Park and open-space for Ponto / west of I-5.
- ☐ _____


I thank you for your consideration!

Sign: _____

Print Name: _____

Date: _____

Address: _____



Omar Alidkhal

11-05-18

4702 Leach Lake Way
Ft Irwin CA. 92310

Email to:

Matt.Hall@carlsbadca.gov; CityCouncil@carlsbadca.gov; gbuhr@coastal.ca.gov;

Erin.Prahler@coastal.ca.gov; info@peopleforponto.com

People for Ponto

Develop Ponto Right

Re: Ponto Beach / Parks and Open Space Deficit

Dear Mayor Hall, Carlsbad City Council, and California Coastal Commission:

I am informed that there is a current 6.6 acre park deficit in Coastal Southwest quadrant of Carlsbad, (south of Palomar Airport Road and west of El Camino Real); that there is a 30 acre open-space deficit in Zone 9 (west of I-5 and south of Poinsettia) of the Growth Management Plan; that the City is not requiring developers to first look at non-residential reserve and parks in Planning Area F (the large, undeveloped area west of the railroad tracks, north of Avenida Encinas and south of Cape Rey Hotel); and most importantly, I am informed that the City Council is currently reviewing plans to build a high-density, residential community in Planning Area F, a location perfectly situated to remedy the above deficits.

Accordingly, I am requesting and making my position known that:

- ☒ I want the City of Carlsbad to build a park at Ponto to serve residents and visitors alike.
- ☒ I believe any and all development west of I-5 should be dependent on developers providing the required and currently missing 30 acres of open-space.
- ☒ I do not want high-density, residential development at Ponto.
- ☒ I do not consider the proposed Veteran's Park, located 6 miles from Ponto, a suitable alternative to a Coastal Park and open-space for Ponto / west of I-5.

☐ _____

I thank you for your consideration!

Sign: _____

Print Name: _____

Date: _____

Address: _____

Email to:

Matt.Hall@carlsbadca.gov; CityCouncil@carlsbadca.gov; gbuhr@coastal.ca.gov;

Erin.Prahler@coastal.ca.gov; info@peopleforponto.com

Nov. 4, 2018
200 So Emerald Ave #70
Vista, CA 92081

People for Ponto

Develop Ponto Right

Re: Ponto Beach / Parks and Open Space Deficit

Dear Mayor Hall, Carlsbad City Council, and California Coastal Commission:

I am informed that there is a current 6.6 acre park deficit in Coastal Southwest quadrant of Carlsbad, (south of Palomar Airport Road and west of El Camino Real); that there is a 30 acre open-space deficit in Zone 9 (west of I-5 and south of Poinsettia) of the Growth Management Plan; that the City is not requiring developers to first look at non-residential reserve and parks in Planning Area F (the large, undeveloped area west of the railroad tracks, north of Avenida Encinas and south of Cape Rey Hotel); and most importantly, I am informed that the City Council is currently reviewing plans to build a high-density, residential community in Planning Area F, a location perfectly situated to remedy the above deficits.

Accordingly, I am requesting and making my position known that:

- ☒ I want the City of Carlsbad to build a park at Ponto to serve residents and visitors alike.
- ☐ I believe any and all development west of I-5 should be dependent on developers providing the required and currently missing 30 acres of open-space.
- ☒ I do not want high-density, residential development at Ponto.
- ☒ I do not consider the proposed Veteran's Park, located 6 miles from Ponto, a suitable alternative to a Coastal Park and open-space for Ponto / west of I-5.
- ☒ STOP w/ the over building

I thank you for your consideration!

Sign: _____

Print Name: _____

Date: _____

Address: _____

Email to:

Matt.Hall@carlsbadca.gov; CityCouncil@carlsbadca.gov; gbuhr@coastal.ca.gov;

Erin.Prahler@coastal.ca.gov; info@peopleforponto.com

People for Ponto

Develop Ponto Right

Re: Ponto Beach / Parks and Open Space Deficit

Dear Mayor Hall, Carlsbad City Council, and California Coastal Commission:

I am informed that there is a current 6.6 acre park deficit in Coastal Southwest quadrant of Carlsbad, (south of Palomar Airport Road and west of El Camino Real); that there is a 30 acre open-space deficit in Zone 9 (west of I-5 and south of Poinsettia) of the Growth Management Plan; that the City is not requiring developers to first look at non-residential reserve and parks in Planning Area F (the large, undeveloped area west of the railroad tracks, north of Avenida Encinas and south of Cape Rey Hotel); and most importantly, I am informed that the City Council is currently reviewing plans to build a high-density, residential community in Planning Area F, a location perfectly situated to remedy the above deficits.

Accordingly, I am requesting and making my position known that:

- ☒ I want the City of Carlsbad to build a park at Ponto to serve residents and visitors alike.
- ☒ I believe any and all development west of I-5 should be dependent on developers providing the required and currently missing 30 acres of open-space.
- ☒ I do not want high-density, residential development at Ponto.
- ☒ I do not consider the proposed Veteran's Park, located 6 miles from Ponto, a suitable alternative to a Coastal Park and open-space for Ponto / west of I-5.
- ☐ _____


I thank you for your consideration!

Sign: _____

Print Name: _____

Date: _____

Address: _____


Eric Toth
10-31-18
1104 OAK CREEK DR.
ENNIS TX 75119

Email to:

Matt.Hall@carlsbadca.gov; CityCouncil@carlsbadca.gov; gbuhr@coastal.ca.gov;
Erin.Prahler@coastal.ca.gov; info@peopleforponto.com

People for Ponto

Develop Ponto Right

Re: Ponto Beach / Parks and Open Space Deficit

Dear Mayor Hall, Carlsbad City Council, and California Coastal Commission:

I am informed that there is a current 6.6 acre park deficit in Coastal Southwest quadrant of Carlsbad, (south of Palomar Airport Road and west of El Camino Real); that there is a 30 acre open-space deficit in Zone 9 (west of I-5 and south of Poinsettia) of the Growth Management Plan; that the City is not requiring developers to first look at non-residential reserve and parks in Planning Area F (the large, undeveloped area west of the railroad tracks, north of Avenida Encinas and south of Cape Rey Hotel); and most importantly, I am informed that the City Council is currently reviewing plans to build a high-density, residential community in Planning Area F, a location perfectly situated to remedy the above deficits.

Accordingly, I am requesting and making my position known that:

- ☒ I want the City of Carlsbad to build a park at Ponto to serve residents and visitors alike.
- ☐ I believe any and all development west of I-5 should be dependent on developers providing the required and currently missing 30 acres of open-space.
- ☐ I do not want high-density, residential development at Ponto.
- ☐ I do not consider the proposed Veteran's Park, located 6 miles from Ponto, a suitable alternative to a Coastal Park and open-space for Ponto / west of I-5.
- ☐ _____

I thank you for your consideration!

Sign: _____

Print Name: _____

Date: _____

Address: _____

Email to:

Matt.Hall@carlsbadca.gov; CityCouncil@carlsbadca.gov; gbuhr@coastal.ca.gov;
Erin.Prahler@coastal.ca.gov; info@peopleforponto.com

People for Ponto

Develop Ponto Right

Re: Ponto Beach / Parks and Open Space Deficit

Dear Mayor Hall, Carlsbad City Council, and California Coastal Commission:

I am informed that there is a current 6.6 acre park deficit in Coastal Southwest quadrant of Carlsbad, (south of Palomar Airport Road and west of El Camino Real); that there is a 30 acre open-space deficit in Zone 9 (west of I-5 and south of Poinsettia) of the Growth Management Plan; that the City is not requiring developers to first look at non-residential reserve and parks in Planning Area F (the large, undeveloped area west of the railroad tracks, north of Avenida Encinas and south of Cape Rey Hotel); and most importantly, I am informed that the City Council is currently reviewing plans to build a high-density, residential community in Planning Area F, a location perfectly situated to remedy the above deficits.

Accordingly, I am requesting and making my position known that:

- ☒ I want the City of Carlsbad to build a park at Ponto to serve residents and visitors alike.
- ☒ I believe any and all development west of I-5 should be dependent on developers providing the required and currently missing 30 acres of open-space.
- ☒ I do not want high-density, residential development at Ponto.
- ☒ I do not consider the proposed Veteran's Park, located 6 miles from Ponto, a suitable alternative to a Coastal Park and open-space for Ponto / west of I-5.
- ☒ want a dog beach

I thank you for your consideration!

Sign: Tamara Baxter

Print Name: Tamara Baxter

Date: 11/4/18

Address: 6074 pasco Carretera
Carlsbad CA 92009

Email to:

Matt.Hall@carlsbadca.gov; CityCouncil@carlsbadca.gov; gbuhr@coastal.ca.gov;
Erin.Praher@coastal.ca.gov; info@peopleforponto.com

Re: Ponto Beach / Parks and Open Space Deficit

Dear Mayor Hall, Carlsbad City Council, and California Coastal Commission:

I am informed that there is a current 6.6 acre park deficit in Coastal Southwest quadrant of Carlsbad, (south of Palomar Airport Road and west of El Camino Real); that there is a 30 acre open-space deficit in Zone 9 (west of I-5 and south of Poinsettia) of the Growth Management Plan; that the City is not requiring developers to first look at non-residential reserve and parks in Planning Area F (the large, undeveloped area west of the railroad tracks, north of Avenida Encinas and south of Cape Rey Hotel); and most importantly, I am informed that the City Council is currently reviewing plans to build a high-density, residential community in Planning Area F, a location perfectly situated to remedy the above deficits.

Accordingly, I am requesting and making my position known that:

- ☒ I want the City of Carlsbad to build a park at Ponto to serve residents and visitors alike.
- ☒ I believe any and all development west of I-5 should be dependent on developers providing the required and currently missing 30 acres of open-space.
- ☒ I do not want high-density, residential development at Ponto.
- ☒ I do not consider the proposed Veteran's Park, located 6 miles from Ponto, a suitable alternative to a Coastal Park and open-space for Ponto / west of I-5.

☒ Dog Beach, even if after 6 & B49.

I thank you for your consideration!

Sign: 

Print Name:

David A. Baxter Jr

Date:

11/4/2018

Address:

6076 Paseo Carrety
Carlsbad 92009

Email to:

Matt.Hall@carlsbadca.gov; CityCouncil@carlsbadca.gov; gbuhr@coastal.ca.gov;
Erin.Prahler@coastal.ca.gov; info@peopleforponto.com

People for Ponto

Develop Ponto Right

Re: Ponto Beach / Parks and Open Space Deficit

Dear Mayor Hall, Carlsbad City Council, and California Coastal Commission:

I am informed that there is a current 6.6 acre park deficit in Coastal Southwest quadrant of Carlsbad, (south of Palomar Airport Road and west of El Camino Real); that there is a 30 acre open-space deficit in Zone 9 (west of I-5 and south of Poinsettia) of the Growth Management Plan; that the City is not requiring developers to first look at non-residential reserve and parks in Planning Area F (the large, undeveloped area west of the railroad tracks, north of Avenida Encinas and south of Cape Rey Hotel); and most importantly, I am informed that the City Council is currently reviewing plans to build a high-density, residential community in Planning Area F, a location perfectly situated to remedy the above deficits.

Accordingly, I am requesting and making my position known that:

- ☐ I want the City of Carlsbad to build a park at Ponto to serve residents and visitors alike.
- ☐ I believe any and all development west of I-5 should be dependent on developers providing the required and currently missing 30 acres of open-space.
- ☒ I do not want high-density, residential development at Ponto.
- ☐ I do not consider the proposed Veteran's Park, located 6 miles from Ponto, a suitable alternative to a Coastal Park and open-space for Ponto / west of I-5.
- ☐ _____

I thank you for your consideration!

Sign: _____

Print Name: _____

Date: _____

Address: _____



Mark L. NeSmith

11/4/18

2196 Dickinson Dr.
92008

Email to:

Matt.Hall@carlsbadca.gov; CityCouncil@carlsbadca.gov; gbuhr@coastal.ca.gov;
Erin.Praher@coastal.ca.gov; info@peopleforponto.com

People for Ponto

Develop Ponto Right

Re: Ponto Beach / Parks and Open Space Deficit

Dear Mayor Hall, Carlsbad City Council, and California Coastal Commission:

I am informed that there is a current 6.6 acre park deficit in Coastal Southwest quadrant of Carlsbad, (south of Palomar Airport Road and west of El Camino Real); that there is a 30 acre open-space deficit in Zone 9 (west of I-5 and south of Poinsettia) of the Growth Management Plan; that the City is not requiring developers to first look at non-residential reserve and parks in Planning Area F (the large, undeveloped area west of the railroad tracks, north of Avenida Encinas and south of Cape Rey Hotel); and most importantly, I am informed that the City Council is currently reviewing plans to build a high-density, residential community in Planning Area F, a location perfectly situated to remedy the above deficits.

Accordingly, I am requesting and making my position known that:

- ☒ I want the City of Carlsbad to build a park at Ponto to serve residents and visitors alike.
- ☐ I believe any and all development west of I-5 should be dependent on developers providing the required and currently missing 30 acres of open-space.
- ☐ I do not want high-density, residential development at Ponto.
- ☐ I do not consider the proposed Veteran's Park, located 6 miles from Ponto, a suitable alternative to a Coastal Park and open-space for Ponto / west of I-5.

☒ I do not believe that Carlsbad should turn into
Downtown SD. Keep Carlsbad local kind and fun!

I thank you for your consideration!

Sign: 

Print Name: Michael Eric Cassano

Date: 11.4.18

Address: 3518 Sinsbury Ct
Carlsbad CA 92010

Email to:

Matt.Hall@carlsbadca.gov; CityCouncil@carlsbadca.gov; gbuhr@coastal.ca.gov;
Erin.Prahler@coastal.ca.gov; info@peopleforponto.com

People for Ponto

Develop Ponto Right

Re: Ponto Beach / Parks and Open Space Deficit

Dear Mayor Hall, Carlsbad City Council, and California Coastal Commission:

I am informed that there is a current 6.6 acre park deficit in Coastal Southwest quadrant of Carlsbad, (south of Palomar Airport Road and west of El Camino Real); that there is a 30 acre open-space deficit in Zone 9 (west of I-5 and south of Poinsettia) of the Growth Management Plan; that the City is not requiring developers to first look at non-residential reserve and parks in Planning Area F (the large, undeveloped area west of the railroad tracks, north of Avenida Encinas and south of Cape Rey Hotel); and most importantly, I am informed that the City Council is currently reviewing plans to build a high-density, residential community in Planning Area F, a location perfectly situated to remedy the above deficits.

Accordingly, I am requesting and making my position known that:

☒ I want the City of Carlsbad to build a park at Ponto to serve residents and visitors alike.

☒ I believe any and all development west of I-5 should be dependent on developers providing the required and currently missing 30 acres of open-space.

☒ I do not want high-density, residential development at Ponto.

☒ I do not consider the proposed Veteran's Park, located 6 miles from Ponto, a suitable alternative to a Coastal Park and open-space for Ponto / west of I-5.

☐ _____

I thank you for your consideration!

Sign: _____

Print Name: _____

Date: _____

Address: _____

Jennifer Eddo.

11-4-31

4739 Birchwood Circle

Email to:

Matt.Hall@carlsbadca.gov; CityCouncil@carlsbadca.gov; gbuhr@coastal.ca.gov;

Erin.Prahler@coastal.ca.gov; info@peopleforponto.com

People for Ponto

Develop Ponto Right

Re: Ponto Beach / Parks and Open Space Deficit

Dear Mayor Hall, Carlsbad City Council, and California Coastal Commission:

I am informed that there is a current 6.6 acre park deficit in Coastal Southwest quadrant of Carlsbad, (south of Palomar Airport Road and west of El Camino Real); that there is a 30 acre open-space deficit in Zone 9 (west of I-5 and south of Poinsettia) of the Growth Management Plan; that the City is not requiring developers to first look at non-residential reserve and parks in Planning Area F (the large, undeveloped area west of the railroad tracks, north of Avenida Encinas and south of Cape Rey Hotel); and most importantly, I am informed that the City Council is currently reviewing plans to build a high-density, residential community in Planning Area F, a location perfectly situated to remedy the above deficits.

Accordingly, I am requesting and making my position known that:

- ☒ I want the City of Carlsbad to build a park at Ponto to serve residents and visitors alike.
- ☒ I believe any and all development west of I-5 should be dependent on developers providing the required and currently missing 30 acres of open-space.
- ☒ I do not want high-density, residential development at Ponto.
- ☒ I do not consider the proposed Veteran's Park, located 6 miles from Ponto, a suitable alternative to a Coastal Park and open-space for Ponto / west of I-5.

☐ _____

I thank you for your consideration!

Sign: _____

Print Name: _____

Date: _____

Address: _____

Email to:

Matt.Hall@carlsbadca.gov; CityCouncil@carlsbadca.gov; gbuhr@coastal.ca.gov;
Erin.Praher@coastal.ca.gov; info@peopleforponto.com

Madison Freeman
Madison Freeman
10/4/19
6514 Avenida Del Paraíso
Carlsbad, CA
92009

People for Ponto

Develop Ponto Right

Re: Ponto Beach / Parks and Open Space Deficit

Dear Mayor Hall, Carlsbad City Council, and California Coastal Commission:

I am informed that there is a current 6.6 acre park deficit in Coastal Southwest quadrant of Carlsbad, (south of Palomar Airport Road and west of El Camino Real); that there is a 30 acre open-space deficit in Zone 9 (west of I-5 and south of Poinsettia) of the Growth Management Plan; that the City is not requiring developers to first look at non-residential reserve and parks in Planning Area F (the large, undeveloped area west of the railroad tracks, north of Avenida Encinas and south of Cape Rey Hotel); and most importantly, I am informed that the City Council is currently reviewing plans to build a high-density, residential community in Planning Area F, a location perfectly situated to remedy the above deficits.

Accordingly, I am requesting and making my position known that:

- ☒ I want the City of Carlsbad to build a park at Ponto to serve residents and visitors alike.
- ☒ I believe any and all development west of I-5 should be dependent on developers providing the required and currently missing 30 acres of open-space.
- ☒ I do not want high-density, residential development at Ponto.
- ☒ I do not consider the proposed Veteran's Park, located 6 miles from Ponto, a suitable alternative to a Coastal Park and open-space for Ponto / west of I-5.

☐ _____


I thank you for your consideration!

Sign: _____

Print Name: _____

Date: _____

Address: _____



Alex Demos

11/4/2018

6514 Avenida Del Paradiso
Carlsbad 92015

Email to:

Matt.Hall@carlsbadca.gov; CityCouncil@carlsbadca.gov; gbuhr@coastal.ca.gov;

Erin.Prahler@coastal.ca.gov; info@peopleforponto.com

People for Ponto

Develop Ponto Right

Re: Ponto Beach / Parks and Open Space Deficit

Dear Mayor Hall, Carlsbad City Council, and California Coastal Commission:

I am informed that there is a current 6.6 acre park deficit in Coastal Southwest quadrant of Carlsbad, (south of Palomar Airport Road and west of El Camino Real); that there is a 30 acre open-space deficit in Zone 9 (west of I-5 and south of Poinsettia) of the Growth Management Plan; that the City is not requiring developers to first look at non-residential reserve and parks in Planning Area F (the large, undeveloped area west of the railroad tracks, north of Avenida Encinas and south of Cape Rey Hotel); and most importantly, I am informed that the City Council is currently reviewing plans to build a high-density, residential community in Planning Area F, a location perfectly situated to remedy the above deficits.

Accordingly, I am requesting and making my position known that:

- ☐ I want the City of Carlsbad to build a park at Ponto to serve residents and visitors alike.
- ☒ I believe any and all development west of I-5 should be dependent on developers providing the required and currently missing 30 acres of open-space.
- ☒ I do not want high-density, residential development at Ponto.
- ☐ I do not consider the proposed Veteran's Park, located 6 miles from Ponto, a suitable alternative to a Coastal Park and open-space for Ponto / west of I-5.
- ☐ _____

I thank you for your consideration!

Sign:

Karen McKinzie

Print Name:

Karen McKinzie

Date:

10/4/18

Address:

*1209 Magnolia Ave
Carlsbad 92008*

Email to:

Matt.Hall@carlsbadca.gov; CityCouncil@carlsbadca.gov; gbuhr@coastal.ca.gov;
Erin.Prahler@coastal.ca.gov; info@peopleforponto.com

People for Ponto

Develop Ponto Right

Re: Ponto Beach / Parks and Open Space Deficit

Dear Mayor Hall, Carlsbad City Council, and California Coastal Commission:

I am informed that there is a current 6.6 acre park deficit in Coastal Southwest quadrant of Carlsbad, (south of Palomar Airport Road and west of El Camino Real); that there is a 30 acre open-space deficit in Zone 9 (west of I-5 and south of Poinsettia) of the Growth Management Plan; that the City is not requiring developers to first look at non-residential reserve and parks in Planning Area F (the large, undeveloped area west of the railroad tracks, north of Avenida Encinas and south of Cape Rey Hotel); and most importantly, I am informed that the City Council is currently reviewing plans to build a high-density, residential community in Planning Area F, a location perfectly situated to remedy the above deficits.

Accordingly, I am requesting and making my position known that:

☐ I want the City of Carlsbad to build a park at Ponto to serve residents and visitors alike.

☐ I believe any and all development west of I-5 should be dependent on developers providing the required and currently missing 30 acres of open-space.

☒ I do not want high-density, residential development at Ponto.

☐ I do not consider the proposed Veteran's Park, located 6 miles from Ponto, a suitable alternative to a Coastal Park and open-space for Ponto / west of I-5.

☐ _____

I thank you for your consideration!

Sign: Michael R. McKenzie

Print Name: MICHAEL MCKENZIE

Date: to 11/4/2018

Address: 1207 MAGNOLIA
CARLSBAD CA 92008

Email to:

Matt.Hall@carlsbadca.gov; CityCouncil@carlsbadca.gov; gbuhr@coastal.ca.gov;

Erin.Prahler@coastal.ca.gov; info@peopleforponto.com

People for Ponto

Develop Ponto Right

Re: Ponto Beach / Parks and Open Space Deficit

Dear Mayor Hall, Carlsbad City Council, and California Coastal Commission:

I am informed that there is a current 6.6 acre park deficit in Coastal Southwest quadrant of Carlsbad, (south of Palomar Airport Road and west of El Camino Real); that there is a 30 acre open-space deficit in Zone 9 (west of I-5 and south of Poinsettia) of the Growth Management Plan; that the City is not requiring developers to first look at non-residential reserve and parks in Planning Area F (the large, undeveloped area west of the railroad tracks, north of Avenida Encinas and south of Cape Rey Hotel); and most importantly, I am informed that the City Council is currently reviewing plans to build a high-density, residential community in Planning Area F, a location perfectly situated to remedy the above deficits.

Accordingly, I am requesting and making my position known that:

- ☒ I want the City of Carlsbad to build a park at Ponto to serve residents and visitors alike.
- ☒ I believe any and all development west of I-5 should be dependent on developers providing the required and currently missing 30 acres of open-space.
- ☒ I do not want high-density, residential development at Ponto.
- ☒ I do not consider the proposed Veteran's Park, located 6 miles from Ponto, a suitable alternative to a Coastal Park and open-space for Ponto / west of I-5.
- ☐ _____

I thank you for your consideration!

Sign: _____

Print Name: _____

Date: _____

Address: _____

Lucy Helen Vit
Lucy Helen Vit
11.4.18
2701 MEDFORD CT
CARLSBAD CA 92018

Email to:

Matt.Hall@carlsbadca.gov; CityCouncil@carlsbadca.gov; gbuhr@coastal.ca.gov;
Erin.Prahler@coastal.ca.gov; info@peopleforponto.com

People for Ponto

Develop Ponto Right

Re: Ponto Beach / Parks and Open Space Deficit

Dear Mayor Hall, Carlsbad City Council, and California Coastal Commission:

I am informed that there is a current 6.6 acre park deficit in Coastal Southwest quadrant of Carlsbad, (south of Palomar Airport Road and west of El Camino Real); that there is a 30 acre open-space deficit in Zone 9 (west of I-5 and south of Poinsettia) of the Growth Management Plan; that the City is not requiring developers to first look at non-residential reserve and parks in Planning Area F (the large, undeveloped area west of the railroad tracks, north of Avenida Encinas and south of Cape Rey Hotel); and most importantly, I am informed that the City Council is currently reviewing plans to build a high-density, residential community in Planning Area F, a location perfectly situated to remedy the above deficits.

Accordingly, I am requesting and making my position known that:

- ☒ I want the City of Carlsbad to build a park at Ponto to serve residents and visitors alike.
- ☐ I believe any and all development west of I-5 should be dependent on developers providing the required and currently missing 30 acres of open-space.
- ☐ I do not want high-density, residential development at Ponto.
- ☐ I do not consider the proposed Veteran's Park, located 6 miles from Ponto, a suitable alternative to a Coastal Park and open-space for Ponto / west of I-5.
- ☐ _____

I thank you for your consideration!

Sign: 

Print Name: Eusequio Gonzalez

Date: 11/4/18

Address: 1319 Laurel Tree Ln Carlsbad

Email to:

Matt.Hall@carlsbadca.gov; CityCouncil@carlsbadca.gov; gbuhr@coastal.ca.gov;

Erin.Prahler@coastal.ca.gov; info@peopleforponto.com

People for Ponto

Develop Ponto Right

Re: Ponto Beach / Parks and Open Space Deficit

Dear Mayor Hall, Carlsbad City Council, and California Coastal Commission:

I am informed that there is a current 6.6 acre park deficit in Coastal Southwest quadrant of Carlsbad, (south of Palomar Airport Road and west of El Camino Real); that there is a 30 acre open-space deficit in Zone 9 (west of I-5 and south of Poinsettia) of the Growth Management Plan; that the City is not requiring developers to first look at non-residential reserve and parks in Planning Area F (the large, undeveloped area west of the railroad tracks, north of Avenida Encinas and south of Cape Rey Hotel); and most importantly, I am informed that the City Council is currently reviewing plans to build a high-density, residential community in Planning Area F, a location perfectly situated to remedy the above deficits.

Accordingly, I am requesting and making my position known that:

- ☒ I want the City of Carlsbad to build a park at Ponto to serve residents and visitors alike.
- ☐ I believe any and all development west of I-5 should be dependent on developers providing the required and currently missing 30 acres of open-space.
- ☐ I do not want high-density, residential development at Ponto.
- ☐ I do not consider the proposed Veteran's Park, located 6 miles from Ponto, a suitable alternative to a Coastal Park and open-space for Ponto / west of I-5.

☒ Keep a natural open space

I thank you for your consideration!

Sign:

Gail Cerelli

Print Name:

Gail Cerelli

Date:

11/4/18

Address:

564 San Diego Blvd Dr
Encinitas.

Email to:

Matt.Hall@carlsbadca.gov; CityCouncil@carlsbadca.gov; gbuhr@coastal.ca.gov;
Erin.Prahler@coastal.ca.gov; info@peopleforponto.com

People for Ponto

Develop Ponto Right

Re: Ponto Beach / Parks and Open Space Deficit

Dear Mayor Hall, Carlsbad City Council, and California Coastal Commission:

I am informed that there is a current 6.6 acre park deficit in Coastal Southwest quadrant of Carlsbad, (south of Palomar Airport Road and west of El Camino Real); that there is a 30 acre open-space deficit in Zone 9 (west of I-5 and south of Poinsettia) of the Growth Management Plan; that the City is not requiring developers to first look at non-residential reserve and parks in Planning Area F (the large, undeveloped area west of the railroad tracks, north of Avenida Encinas and south of Cape Rey Hotel); and most importantly, I am informed that the City Council is currently reviewing plans to build a high-density, residential community in Planning Area F, a location perfectly situated to remedy the above deficits.

Accordingly, I am requesting and making my position known that:

- ☒ I want the City of Carlsbad to build a park at Ponto to serve residents and visitors alike.
- ☒ I believe any and all development west of I-5 should be dependent on developers providing the required and currently missing 30 acres of open-space.
- ☒ I do not want high-density, residential development at Ponto.
- ☒ I do not consider the proposed Veteran's Park, located 6 miles from Ponto, a suitable alternative to a Coastal Park and open-space for Ponto / west of I-5.

☐ _____

I thank you for your consideration!

Sign:

Susan Cleveland

Print Name:

SUSAN CLEVELAND

Date:

11/4/18

Address:

1390 Vorell Ave
CARLSBAD, CA.

92008

Email to:

Matt.Hall@carlsbadca.gov; CityCouncil@carlsbadca.gov; gbuhr@coastal.ca.gov;
Erin.Prahler@coastal.ca.gov; info@peopleforponto.com

People for Ponto

Develop Ponto Right

Re: Ponto Beach / Parks and Open Space Deficit

Dear Mayor Hall, Carlsbad City Council, and California Coastal Commission:

I am informed that there is a current 6.6 acre park deficit in Coastal Southwest quadrant of Carlsbad, (south of Palomar Airport Road and west of El Camino Real); that there is a 30 acre open-space deficit in Zone 9 (west of I-5 and south of Poinsettia) of the Growth Management Plan; that the City is not requiring developers to first look at non-residential reserve and parks in Planning Area F (the large, undeveloped area west of the railroad tracks, north of Avenida Encinas and south of Cape Rey Hotel); and most importantly, I am informed that the City Council is currently reviewing plans to build a high-density, residential community in Planning Area F, a location perfectly situated to remedy the above deficits.

Accordingly, I am requesting and making my position known that:

- ☒ I want the City of Carlsbad to build a park at Ponto to serve residents and visitors alike.
- ☒ I believe any and all development west of I-5 should be dependent on developers providing the required and currently missing 30 acres of open-space.
- ☒ I do not want high-density, residential development at Ponto.
- ☒ I do not consider the proposed Veteran's Park, located 6 miles from Ponto, a suitable alternative to a Coastal Park and open-space for Ponto / west of I-5.
- ☐ _____

I thank you for your consideration!

Sign: _____

Print Name: _____

Date: _____

Address: _____



Derrick Cooper

10/30/18

1182 Carnoustie Circle
Grove City, OH 43123

Email to:

Matt.Hall@carlsbadca.gov; CityCouncil@carlsbadca.gov; gbuhr@coastal.ca.gov;
Erin.Prahler@coastal.ca.gov; info@peopleforponto.com

People for Ponto

Develop Ponto Right

Re: Ponto Beach / Parks and Open Space Deficit

Dear Mayor Hall, Carlsbad City Council, and California Coastal Commission:

I am informed that there is a current 6.6 acre park deficit in Coastal Southwest quadrant of Carlsbad, (south of Palomar Airport Road and west of El Camino Real); that there is a 30 acre open-space deficit in Zone 9 (west of I-5 and south of Poinsettia) of the Growth Management Plan; that the City is not requiring developers to first look at non-residential reserve and parks in Planning Area F (the large, undeveloped area west of the railroad tracks, north of Avenida Encinas and south of Cape Rey Hotel); and most importantly, I am informed that the City Council is currently reviewing plans to build a high-density, residential community in Planning Area F, a location perfectly situated to remedy the above deficits.

Accordingly, I am requesting and making my position known that:

- ☒ I want the City of Carlsbad to build a park at Ponto to serve residents and visitors alike.
- ☒ I believe any and all development west of I-5 should be dependent on developers providing the required and currently missing 30 acres of open-space.
- ☒ I do not want high-density, residential development at Ponto.
- ☒ I do not consider the proposed Veteran's Park, located 6 miles from Ponto, a suitable alternative to a Coastal Park and open-space for Ponto / west of I-5.
- ☐ _____

I thank you for your consideration!

Sign: _____

Print Name: _____

Date: _____

Address: _____

Email to:

Matt.Hall@carlsbadca.gov; CityCouncil@carlsbadca.gov; gbuhr@coastal.ca.gov;
Erin.Prahler@coastal.ca.gov; info@peopleforponto.com

People for Ponto

Develop Ponto Right

Re: Ponto Beach / Parks and Open Space Deficit

Dear Mayor Hall, Carlsbad City Council, and California Coastal Commission:

I am informed that there is a current 6.6 acre park deficit in Coastal Southwest quadrant of Carlsbad, (south of Palomar Airport Road and west of El Camino Real); that there is a 30 acre open-space deficit in Zone 9 (west of I-5 and south of Poinsettia) of the Growth Management Plan; that the City is not requiring developers to first look at non-residential reserve and parks in Planning Area F (the large, undeveloped area west of the railroad tracks, north of Avenida Encinas and south of Cape Rey Hotel); and most importantly, I am informed that the City Council is currently reviewing plans to build a high-density, residential community in Planning Area F, a location perfectly situated to remedy the above deficits.

Accordingly, I am requesting and making my position known that:

- ☒ I want the City of Carlsbad to build a park at Ponto to serve residents and visitors alike.
- ☐ I believe any and all development west of I-5 should be dependent on developers providing the required and currently missing 30 acres of open-space.
- ☐ I do not want high-density, residential development at Ponto.
- ☐ I do not consider the proposed Veteran's Park, located 6 miles from Ponto, a suitable alternative to a Coastal Park and open-space for Ponto / west of I-5.
- ☐ _____


I thank you for your consideration!

Sign: _____

Print Name: _____

Date: _____

Address: _____


LAURA LUSAUSKAS
Nov. 4th '18
468 Cerro St

Email to:

Matt.Hall@carlsbadca.gov; CityCouncil@carlsbadca.gov; gbuhr@coastal.ca.gov;
Erin.Prahler@coastal.ca.gov; info@peopleforponto.com

People for Ponto

Develop Ponto Right

Re: Ponto Beach / Parks and Open Space Deficit

Dear Mayor Hall, Carlsbad City Council, and California Coastal Commission:

I am informed that there is a current 6.6 acre park deficit in Coastal Southwest quadrant of Carlsbad, (south of Palomar Airport Road and west of El Camino Real); that there is a 30 acre open-space deficit in Zone 9 (west of I-5 and south of Poinsettia) of the Growth Management Plan; that the City is not requiring developers to first look at non-residential reserve and parks in Planning Area F (the large, undeveloped area west of the railroad tracks, north of Avenida Encinas and south of Cape Rey Hotel); and most importantly, I am informed that the City Council is currently reviewing plans to build a high-density, residential community in Planning Area F, a location perfectly situated to remedy the above deficits.

Accordingly, I am requesting and making my position known that:

- ☒ I want the City of Carlsbad to build a park at Ponto to serve residents and visitors alike.
 - ☐ I believe any and all development west of I-5 should be dependent on developers providing the required and currently missing 30 acres of open-space.
 - ☐ I do not want high-density, residential development at Ponto.
 - ☐ I do not consider the proposed Veteran's Park, located 6 miles from Ponto, a suitable alternative to a Coastal Park and open-space for Ponto / west of I-5.
 - ☐ _____
-
-

I thank you for your consideration!

Sign:

Michelle Dowell

Print Name:

Michelle Dowell

Date:

Oct 4 2018

Address:

1623 Peacocks Blvd
Oceanside CA
92056

Email to:

Matt.Hall@carlsbadca.gov; CityCouncil@carlsbadca.gov; gbuhr@coastal.ca.gov;
Erin.Prahler@coastal.ca.gov; info@peopleforponto.com

People for Ponto

Develop Ponto Right

Re: Ponto Beach / Parks and Open Space Deficit

Dear Mayor Hall, Carlsbad City Council, and California Coastal Commission:

I am informed that there is a current 6.6 acre park deficit in Coastal Southwest quadrant of Carlsbad, (south of Palomar Airport Road and west of El Camino Real); that there is a 30 acre open-space deficit in Zone 9 (west of I-5 and south of Poinsettia) of the Growth Management Plan; that the City is not requiring developers to first look at non-residential reserve and parks in Planning Area F (the large, undeveloped area west of the railroad tracks, north of Avenida Encinas and south of Cape Rey Hotel); and most importantly, I am informed that the City Council is currently reviewing plans to build a high-density, residential community in Planning Area F, a location perfectly situated to remedy the above deficits.

Accordingly, I am requesting and making my position known that:

- ☒ I want the City of Carlsbad to build a park at Ponto to serve residents and visitors alike.
- ☒ I believe any and all development west of I-5 should be dependent on developers providing the required and currently missing 30 acres of open-space.
- ☒ I do not want high-density, residential development at Ponto.
- ☒ I do not consider the proposed Veteran's Park, located 6 miles from Ponto, a suitable alternative to a Coastal Park and open-space for Ponto / west of I-5.

☐ _____

I thank you for your consideration!

Sign: _____

Print Name: _____

Date: _____

Address: _____

Kathy Collette
Kathy Collette
11-4-18
3995 Syme Dr. Carlsbad,
CA 92008

Email to:

Matt.Hall@carlsbadca.gov; CityCouncil@carlsbadca.gov; gbuhr@coastal.ca.gov;
Erin.Prahler@coastal.ca.gov; info@peopleforponto.com

Develop Ponto Right

Re: Ponto Beach / Parks and Open Space Deficit

Dear Mayor Hall, Carlsbad City Council, and California Coastal Commission:

I am informed that there is a current 6.6 acre park deficit in Coastal Southwest quadrant of Carlsbad, (south of Palomar Airport Road and west of El Camino Real); that there is a 30 acre open-space deficit in Zone 9 (west of I-5 and south of Poinsettia) of the Growth Management Plan; that the City is not requiring developers to first look at non-residential reserve and parks in Planning Area F (the large, undeveloped area west of the railroad tracks, north of Avenida Encinas and south of Cape Rey Hotel); and most importantly, I am informed that the City Council is currently reviewing plans to build a high-density, residential community in Planning Area F, a location perfectly situated to remedy the above deficits.

Accordingly, I am requesting and making my position known that:

- ☒ I want the City of Carlsbad to build a park at Ponto to serve residents and visitors alike.
- ☒ I believe any and all development west of I-5 should be dependent on developers providing the required and currently missing 30 acres of open-space.
- ☒ I do not want high-density, residential development at Ponto.
- ☒ I do not consider the proposed Veteran's Park, located 6 miles from Ponto, a suitable alternative to a Coastal Park and open-space for Ponto / west of I-5.

[]

I thank you for your consideration!

Sign:

Print Name:

Date:

Address:

Email to:

Matt.Hall@carlsbadca.gov; CityCouncil@carlsbadca.gov; gbuhr@coastal.ca.gov;
Erin.Prahler@coastal.ca.gov; info@peopleforponto.com

People for Ponto

Develop Ponto Right

Re: Ponto Beach / Parks and Open Space Deficit

Dear Mayor Hall, Carlsbad City Council, and California Coastal Commission:

I am informed that there is a current 6.6 acre park deficit in Coastal Southwest quadrant of Carlsbad, (south of Palomar Airport Road and west of El Camino Real); that there is a 30 acre open-space deficit in Zone 9 (west of I-5 and south of Poinsettia) of the Growth Management Plan; that the City is not requiring developers to first look at non-residential reserve and parks in Planning Area F (the large, undeveloped area west of the railroad tracks, north of Avenida Encinas and south of Cape Rey Hotel); and most importantly, I am informed that the City Council is currently reviewing plans to build a high-density, residential community in Planning Area F, a location perfectly situated to remedy the above deficits.

Accordingly, I am requesting and making my position known that:

- ☒ I want the City of Carlsbad to build a park at Ponto to serve residents and visitors alike.
- ☒ I believe any and all development west of I-5 should be dependent on developers providing the required and currently missing 30 acres of open-space.
- ☒ I do not want high-density, residential development at Ponto.
- ☒ I do not consider the proposed Veteran's Park, located 6 miles from Ponto, a suitable alternative to a Coastal Park and open-space for Ponto / west of I-5.

☐ _____

I thank you for your consideration!

Sign:

Lucille Welsh

Print Name:

Lucille Welsh

Date:

11-1-18

Address:

Vista

Email to:

Matt.Hall@carlsbadca.gov; CityCouncil@carlsbadca.gov; gbuhr@coastal.ca.gov;
Erin.Prahler@coastal.ca.gov; info@peopleforponto.com

Re: Ponto Beach / Parks and Open Space Deficit

Dear Mayor Hall, Carlsbad City Council, and California Coastal Commission:

I am informed that there is a current 6.6 acre park deficit in Coastal Southwest quadrant of Carlsbad, (south of Palomar Airport Road and west of El Camino Real); that there is a 30 acre open-space deficit in Zone 9 (west of I-5 and south of Poinsettia) of the Growth Management Plan; that the City is not requiring developers to first look at non-residential reserve and parks in Planning Area F (the large, undeveloped area west of the railroad tracks, north of Avenida Encinas and south of Cape Rey Hotel); and most importantly, I am informed that the City Council is currently reviewing plans to build a high-density, residential community in Planning Area F, a location perfectly situated to remedy the above deficits.

Accordingly, I am requesting and making my position known that:

☐ I want the City of Carlsbad to build a park at Ponto to serve residents and visitors alike.

☐ I believe any and all development west of I-5 should be dependent on developers providing the required and currently missing 30 acres of open-space.

☒ I do not want high-density, residential development at Ponto.

☐ I do not consider the proposed Veteran's Park, located 6 miles from Ponto, a suitable alternative to a Coastal Park and open-space for Ponto / west of I-5.

☒ we need a park in south carlsbad!

I thank you for your consideration!

Sign: Keara Campbell

Print Name: Keara Campbell

Date: 12/2/2018

Address: 2627 Kremeyer Circle

Email to:

Matt.Hall@carlsbadca.gov; CityCouncil@carlsbadca.gov; gbuhr@coastal.ca.gov;
Erin.Prahler@coastal.ca.gov; info@peopleforponto.com

Re: Ponto Beach / Parks and Open Space Deficit

Dear Mayor Hall, Carlsbad City Council, and California Coastal Commission:

I am informed that there is a current 6.6 acre park deficit in Coastal Southwest quadrant of Carlsbad, (south of Palomar Airport Road and west of El Camino Real); that there is a 30 acre open-space deficit in Zone 9 (west of I-5 and south of Poinsettia) of the Growth Management Plan; that the City is not requiring developers to first look at non-residential reserve and parks in Planning Area F (the large, undeveloped area west of the railroad tracks, north of Avenida Encinas and south of Cape Rey Hotel); and most importantly, I am informed that the City Council is currently reviewing plans to build a high-density, residential community in Planning Area F, a location perfectly situated to remedy the above deficits.

Accordingly, I am requesting and making my position known that:

- ☐ I want the City of Carlsbad to build a park at Ponto to serve residents and visitors alike.
- ☐ I believe any and all development west of I-5 should be dependent on developers providing the required and currently missing 30 acres of open-space.
- ☒ I do not want high-density, residential development at Ponto.
- ☐ I do not consider the proposed Veteran's Park, located 6 miles from Ponto, a suitable alternative to a Coastal Park and open-space for Ponto / west of I-5.
- ☒ We need more green space!

I thank you for your consideration!

Sign:



Print Name:

Nate Hunt

Date:

12/2/2018

Address:

2627 Kremer Circle

Email to:

Matt.Hall@carlsbadca.gov; CityCouncil@carlsbadca.gov; gbuhr@coastal.ca.gov;
Erin.Prahler@coastal.ca.gov; info@peopleforponto.com

People for Ponto

Develop Ponto Right

Re: Ponto Beach / Parks and Open Space Deficit

Dear Mayor Hall, Carlsbad City Council, and California Coastal Commission:

I am informed that there is a current 6.6 acre park deficit in Coastal Southwest quadrant of Carlsbad, (south of Palomar Airport Road and west of El Camino Real); that there is a 30 acre open-space deficit in Zone 9 (west of I-5 and south of Poinsettia) of the Growth Management Plan; that the City is not requiring developers to first look at non-residential reserve and parks in Planning Area F (the large, undeveloped area west of the railroad tracks, north of Avenida Encinas and south of Cape Rey Hotel); and most importantly, I am informed that the City Council is currently reviewing plans to build a high-density, residential community in Planning Area F, a location perfectly situated to remedy the above deficits.

Accordingly, I am requesting and making my position known that:

☒ I want the City of Carlsbad to build a park at Ponto to serve residents and visitors alike.

☐ I believe any and all development west of I-5 should be dependent on developers providing the required and currently missing 30 acres of open-space.

☒ I do not want high-density, residential development at Ponto.

☒ I do not consider the proposed Veteran's Park, located 6 miles from Ponto, a suitable alternative to a Coastal Park and open-space for Ponto / west of I-5.

☐ Veteran's Park is all uphill -
Not suitable for all families!

I thank you for your consideration!

Sign: A. Reysbergen

Print Name: A. Reysbergen

Date: 11-4-18

Address: Flying Cloud Way
Carlsbad.

Email to:

Matt.Hall@carlsbadca.gov; CityCouncil@carlsbadca.gov; gbuhr@coastal.ca.gov;
Erin.Prahler@coastal.ca.gov; info@peopleforponto.com

People for Ponto

Develop Ponto Right

Re: Ponto Beach / Parks and Open Space Deficit

Dear Mayor Hall, Carlsbad City Council, and California Coastal Commission:

I am informed that there is a current 6.6 acre park deficit in Coastal Southwest quadrant of Carlsbad, (south of Palomar Airport Road and west of El Camino Real); that there is a 30 acre open-space deficit in Zone 9 (west of I-5 and south of Poinsettia) of the Growth Management Plan; that the City is not requiring developers to first look at non-residential reserve and parks in Planning Area F (the large, undeveloped area west of the railroad tracks, north of Avenida Encinas and south of Cape Rey Hotel); and most importantly, I am informed that the City Council is currently reviewing plans to build a high-density, residential community in Planning Area F, a location perfectly situated to remedy the above deficits.

Accordingly, I am requesting and making my position known that:

- ☒ I want the City of Carlsbad to build a park at Ponto to serve residents and visitors alike.
- ☒ I believe any and all development west of I-5 should be dependent on developers providing the required and currently missing 30 acres of open-space.
- ☒ I do not want high-density, residential development at Ponto.
- ☒ I do not consider the proposed Veteran's Park, located 6 miles from Ponto, a suitable alternative to a Coastal Park and open-space for Ponto / west of I-5.

☐ _____


I thank you for your consideration!

Sign: _____

Print Name: _____

Date: _____

Address: _____



Heather Magee-Hill

11/4/18

2350 Esigley Way #103
Carlsbad CA 92008

Email to:

Matt.Hall@carlsbadca.gov; CityCouncil@carlsbadca.gov; gbuhr@coastal.ca.gov;
Erin.Prahler@coastal.ca.gov; info@peopleforponto.com

People for Ponto

Develop Ponto Right

Re: Ponto Beach / Parks and Open Space Deficit

Dear Mayor Hall, Carlsbad City Council, and California Coastal Commission:

I am informed that there is a current 6.6 acre park deficit in Coastal Southwest quadrant of Carlsbad, (south of Palomar Airport Road and west of El Camino Real); that there is a 30 acre open-space deficit in Zone 9 (west of I-5 and south of Poinsettia) of the Growth Management Plan; that the City is not requiring developers to first look at non-residential reserve and parks in Planning Area F (the large, undeveloped area west of the railroad tracks, north of Avenida Encinas and south of Cape Rey Hotel); and most importantly, I am informed that the City Council is currently reviewing plans to build a high-density, residential community in Planning Area F, a location perfectly situated to remedy the above deficits.

Accordingly, I am requesting and making my position known that:

- ☒ I want the City of Carlsbad to build a park at Ponto to serve residents and visitors alike.
- ☐ I believe any and all development west of I-5 should be dependent on developers providing the required and currently missing 30 acres of open-space.
- ☒ I do not want high-density, residential development at Ponto.
- ☒ I do not consider the proposed Veteran's Park, located 6 miles from Ponto, a suitable alternative to a Coastal Park and open-space for Ponto / west of I-5.

☐ _____

I thank you for your consideration!

Sign: Jani's Bandich

Print Name: Jani's Bandich

Date: 11-4-18

Address: 4529 Cove Dr. #101

Email to:

Matt.Hall@carlsbadca.gov; CityCouncil@carlsbadca.gov; gbuhr@coastal.ca.gov;
Erin.Prahler@coastal.ca.gov; info@peopleforponto.com

People for Ponto

Develop Ponto Right

Re: Ponto Beach / Parks and Open Space Deficit

Dear Mayor Hall, Carlsbad City Council, and California Coastal Commission:

I am informed that there is a current 6.6 acre park deficit in Coastal Southwest quadrant of Carlsbad, (south of Palomar Airport Road and west of El Camino Real); that there is a 30 acre open-space deficit in Zone 9 (west of I-5 and south of Poinsettia) of the Growth Management Plan; that the City is not requiring developers to first look at non-residential reserve and parks in Planning Area F (the large, undeveloped area west of the railroad tracks, north of Avenida Encinas and south of Cape Rey Hotel); and most importantly, I am informed that the City Council is currently reviewing plans to build a high-density, residential community in Planning Area F, a location perfectly situated to remedy the above deficits.

Accordingly, I am requesting and making my position known that:

- ☒ I want the City of Carlsbad to build a park at Ponto to serve residents and visitors alike.
- ☒ I believe any and all development west of I-5 should be dependent on developers providing the required and currently missing 30 acres of open-space.
- ☒ I do not want high-density, residential development at Ponto.
- ☒ I do not consider the proposed Veteran's Park, located 6 miles from Ponto, a suitable alternative to a Coastal Park and open-space for Ponto / west of I-5.
- ☐ _____

I thank you for your consideration!

Sign: _____

Print Name: _____

Date: _____

Address: _____

Email to:

Matt.Hall@carlsbadca.gov; CityCouncil@carlsbadca.gov; gbuhr@coastal.ca.gov;
Erin.Prahler@coastal.ca.gov; info@peopleforponto.com

Re: Ponto Beach / Parks and Open Space Deficit

Dear Mayor Hall, Carlsbad City Council, and California Coastal Commission:

I am informed that there is a current 6.6 acre park deficit in Coastal Southwest quadrant of Carlsbad, (south of Palomar Airport Road and west of El Camino Real); that there is a 30 acre open-space deficit in Zone 9 (west of I-5 and south of Poinsettia) of the Growth Management Plan; that the City is not requiring developers to first look at non-residential reserve and parks in Planning Area F (the large, undeveloped area west of the railroad tracks, north of Avenida Encinas and south of Cape Rey Hotel); and most importantly, I am informed that the City Council is currently reviewing plans to build a high-density, residential community in Planning Area F, a location perfectly situated to remedy the above deficits.

Accordingly, I am requesting and making my position known that:

- ☒ I want the City of Carlsbad to build a park at Ponto to serve residents and visitors alike.
- ☒ I believe any and all development west of I-5 should be dependent on developers providing the required and currently missing 30 acres of open-space.
- ☐ I do not want high-density, residential development at Ponto.
- ☒ I do not consider the proposed Veteran's Park, located 6 miles from Ponto, a suitable alternative to a Coastal Park and open-space for Ponto / west of I-5.

☒ OPEN SPACE PLEASE !!!

I thank you for your consideration!

Sign: 

Print Name: John H. W.

Date: 11-22

Address: _____

Email to:

Matt.Hall@carlsbadca.gov; CityCouncil@carlsbadca.gov; gbuhr@coastal.ca.gov;
Erin.Prahler@coastal.ca.gov; info@peopleforponto.com

People for Ponto

Develop Ponto Right

Re: Ponto Beach / Parks and Open Space Deficit

Dear Mayor Hall, Carlsbad City Council, and California Coastal Commission:

I am informed that there is a current 6.6 acre park deficit in Coastal Southwest quadrant of Carlsbad, (south of Palomar Airport Road and west of El Camino Real); that there is a 30 acre open-space deficit in Zone 9 (west of I-5 and south of Poinsettia) of the Growth Management Plan; that the City is not requiring developers to first look at non-residential reserve and parks in Planning Area F (the large, undeveloped area west of the railroad tracks, north of Avenida Encinas and south of Cape Rey Hotel); and most importantly, I am informed that the City Council is currently reviewing plans to build a high-density, residential community in Planning Area F, a location perfectly situated to remedy the above deficits.

Accordingly, I am requesting and making my position known that:

- ☒ I want the City of Carlsbad to build a park at Ponto to serve residents and visitors alike.
- ☒ I believe any and all development west of I-5 should be dependent on developers providing the required and currently missing 30 acres of open-space.
- ☒ I do not want high-density, residential development at Ponto.
- ☒ I do not consider the proposed Veteran's Park, located 6 miles from Ponto, a suitable alternative to a Coastal Park and open-space for Ponto / west of I-5.

☐ _____

I thank you for your consideration!

Sign: _____

Print Name: _____

Date: _____

Address: _____



Lynda Lane

11/29/18

1069 Tullio Farm Rd

Bridgewater, NJ 08807

Email to:

Matt.Hall@carlsbadca.gov; CityCouncil@carlsbadca.gov; gbuhr@coastal.ca.gov;

Erin.Prahler@coastal.ca.gov; info@peopleforponto.com

People for Ponto

Develop Ponto Right

Re: Ponto Beach / Parks and Open Space Deficit

Dear Mayor Hall, Carlsbad City Council, and California Coastal Commission:

I am informed that there is a current 6.6 acre park deficit in Coastal Southwest quadrant of Carlsbad, (south of Palomar Airport Road and west of El Camino Real); that there is a 30 acre open-space deficit in Zone 9 (west of I-5 and south of Poinsettia) of the Growth Management Plan; that the City is not requiring developers to first look at non-residential reserve and parks in Planning Area F (the large, undeveloped area west of the railroad tracks, north of Avenida Encinas and south of Cape Rey Hotel); and most importantly, I am informed that the City Council is currently reviewing plans to build a high-density, residential community in Planning Area F, a location perfectly situated to remedy the above deficits.

Accordingly, I am requesting and making my position known that:

- ☒ I want the City of Carlsbad to build a park at Ponto to serve residents and visitors alike.
- ☒ I believe any and all development west of I-5 should be dependent on developers providing the required and currently missing 30 acres of open-space.
- ☒ I do not want high-density, residential development at Ponto.
- ☒ I do not consider the proposed Veteran's Park, located 6 miles from Ponto, a suitable alternative to a Coastal Park and open-space for Ponto / west of I-5.

☐ _____

I thank you for your consideration!

Sign: _____

Print Name: _____

Date: _____

Address: _____



William Rown

11/24/2012

1403
~~2009~~ ENCINITAS BLVD
ENCINITAS CA 92024

Email to:

Matt.Hall@carlsbadca.gov; CityCouncil@carlsbadca.gov; gbuhr@coastal.ca.gov;
Erin.Prahler@coastal.ca.gov; info@peopleforponto.com

People for Ponto

Develop Ponto Right

Re: Ponto Beach / Parks and Open Space Deficit

Dear Mayor Hall, Carlsbad City Council, and California Coastal Commission:

I am informed that there is a current 6.6 acre park deficit in Coastal Southwest quadrant of Carlsbad, (south of Palomar Airport Road and west of El Camino Real); that there is a 30 acre open-space deficit in Zone 9 (west of I-5 and south of Poinsettia) of the Growth Management Plan; that the City is not requiring developers to first look at non-residential reserve and parks in Planning Area F (the large, undeveloped area west of the railroad tracks, north of Avenida Encinas and south of Cape Rey Hotel); and most importantly, I am informed that the City Council is currently reviewing plans to build a high-density, residential community in Planning Area F, a location perfectly situated to remedy the above deficits.

Accordingly, I am requesting and making my position known that:

☒ I want the City of Carlsbad to build a park at Ponto to serve residents and visitors alike.

☒ I believe any and all development west of I-5 should be dependent on developers providing the required and currently missing 30 acres of open-space.

☒ I do not want high-density, residential development at Ponto.

☒ I do not consider the proposed Veteran's Park, located 6 miles from Ponto, a suitable alternative to a Coastal Park and open-space for Ponto / west of I-5.

☒ _____

I thank you for your consideration!

Sign: _____

Print Name: _____

Date: _____

Address: _____

Email to:

Matt.Hall@carlsbadca.gov; CityCouncil@carlsbadca.gov; gbuhr@coastal.ca.gov;

Erin.Prahler@coastal.ca.gov; info@peopleforponto.com

People for Ponto

Develop Ponto Right

Re: Ponto Beach / Parks and Open Space Deficit

Dear Mayor Hall, Carlsbad City Council, and California Coastal Commission:

I am informed that there is a current 6.6 acre park deficit in Coastal Southwest quadrant of Carlsbad, (south of Palomar Airport Road and west of El Camino Real); that there is a 30 acre open-space deficit in Zone 9 (west of I-5 and south of Poinsettia) of the Growth Management Plan; that the City is not requiring developers to first look at non-residential reserve and parks in Planning Area F (the large, undeveloped area west of the railroad tracks, north of Avenida Encinas and south of Cape Rey Hotel); and most importantly, I am informed that the City Council is currently reviewing plans to build a high-density, residential community in Planning Area F, a location perfectly situated to remedy the above deficits.

Accordingly, I am requesting and making my position known that:

- ☒ I want the City of Carlsbad to build a park at Ponto to serve residents and visitors alike.
- ☒ I believe any and all development west of I-5 should be dependent on developers providing the required and currently missing 30 acres of open-space.
- ☒ I do not want high-density, residential development at Ponto.
- ☒ I do not consider the proposed Veteran's Park, located 6 miles from Ponto, a suitable alternative to a Coastal Park and open-space for Ponto / west of I-5.

☐ _____

I thank you for your consideration!

Sign: Diana Scott

Print Name: DIANA SCOTT

Date: 11-26-18

Address: Ft. Worth, TX

Email to:

Matt.Hall@carlsbadca.gov; CityCouncil@carlsbadca.gov; gbuhr@coastal.ca.gov;
Erin.Prahler@coastal.ca.gov; info@peopleforponto.com

People for Ponto

Develop Ponto Right

Re: Ponto Beach / Parks and Open Space Deficit

Dear Mayor Hall, Carlsbad City Council, and California Coastal Commission:

I am informed that there is a current 6.6 acre park deficit in Coastal Southwest quadrant of Carlsbad, (south of Palomar Airport Road and west of El Camino Real); that there is a 30 acre open-space deficit in Zone 9 (west of I-5 and south of Poinsettia) of the Growth Management Plan; that the City is not requiring developers to first look at non-residential reserve and parks in Planning Area F (the large, undeveloped area west of the railroad tracks, north of Avenida Encinas and south of Cape Rey Hotel); and most importantly, I am informed that the City Council is currently reviewing plans to build a high-density, residential community in Planning Area F, a location perfectly situated to remedy the above deficits.

Accordingly, I am requesting and making my position known that:

- ☒ I want the City of Carlsbad to build a park at Ponto to serve residents and visitors alike.
- ☒ I believe any and all development west of I-5 should be dependent on developers providing the required and currently missing 30 acres of open-space.
- ☒ I do not want high-density, residential development at Ponto.
- ☒ I do not consider the proposed Veteran's Park, located 6 miles from Ponto, a suitable alternative to a Coastal Park and open-space for Ponto / west of I-5.
- ☐ _____

I thank you for your consideration!

Sign: _____

Print Name: LAURIE EDWARDS

Date: 11/29/18

Address: 14 ABERCROMBIE ST, WEST WOLLONGONG,
NSW, AUSTRALIA - 2500

Email to:

Matt.Hall@carlsbadca.gov; CityCouncil@carlsbadca.gov; gbuhr@coastal.ca.gov;
Erin.Prahler@coastal.ca.gov; info@peopleforponto.com

People for Ponto

Develop Ponto Right

Re: Ponto Beach / Parks and Open Space Deficit

Dear Mayor Hall, Carlsbad City Council, and California Coastal Commission:

I am informed that there is a current 6.6 acre park deficit in Coastal Southwest quadrant of Carlsbad, (south of Palomar Airport Road and west of El Camino Real); that there is a 30 acre open-space deficit in Zone 9 (west of I-5 and south of Poinsettia) of the Growth Management Plan; that the City is not requiring developers to first look at non-residential reserve and parks in Planning Area F (the large, undeveloped area west of the railroad tracks, north of Avenida Encinas and south of Cape Rey Hotel); and most importantly, I am informed that the City Council is currently reviewing plans to build a high-density, residential community in Planning Area F, a location perfectly situated to remedy the above deficits.

Accordingly, I am requesting and making my position known that:

- ☒ I want the City of Carlsbad to build a park at Ponto to serve residents and visitors alike.
- ☒ I believe any and all development west of I-5 should be dependent on developers providing the required and currently missing 30 acres of open-space.
- ☒ I do not want high-density, residential development at Ponto.
- ☒ I do not consider the proposed Veteran's Park, located 6 miles from Ponto, a suitable alternative to a Coastal Park and open-space for Ponto / west of I-5.
- ☐ _____

I thank you for your consideration!

Sign: _____

Print Name: _____

Date: _____

Address: _____

Email to:

Matt.Hall@carlsbadca.gov; CityCouncil@carlsbadca.gov; gbuhr@coastal.ca.gov;
Erin.Prahler@coastal.ca.gov; info@peopleforponto.com

People for Ponto

Develop Ponto Right

Re: Ponto Beach / Parks and Open Space Deficit

Dear Mayor Hall, Carlsbad City Council, and California Coastal Commission:

I am informed that there is a current 6.6 acre park deficit in Coastal Southwest quadrant of Carlsbad, (south of Palomar Airport Road and west of El Camino Real); that there is a 30 acre open-space deficit in Zone 9 (west of I-5 and south of Poinsettia) of the Growth Management Plan; that the City is not requiring developers to first look at non-residential reserve and parks in Planning Area F (the large, undeveloped area west of the railroad tracks, north of Avenida Encinas and south of Cape Rey Hotel); and most importantly, I am informed that the City Council is currently reviewing plans to build a high-density, residential community in Planning Area F, a location perfectly situated to remedy the above deficits.

Accordingly, I am requesting and making my position known that:

- ☒ I want the City of Carlsbad to build a park at Ponto to serve residents and visitors alike.
- ☒ I believe any and all development west of I-5 should be dependent on developers providing the required and currently missing 30 acres of open-space.
- ☒ I do not want high-density, residential development at Ponto.
- ☒ I do not consider the proposed Veteran's Park, located 6 miles from Ponto, a suitable alternative to a Coastal Park and open-space for Ponto / west of I-5.

☐ _____

I thank you for your consideration!

Sign: _____

Print Name: _____

Date: _____

Address: _____

Saudi Rassman
Saudi Rassman
11-23-18
2015 Carlsbad, CDM, CA

Email to:

Matt.Hall@carlsbadca.gov; CityCouncil@carlsbadca.gov; gbuhr@coastal.ca.gov;
Erin.Prahler@coastal.ca.gov; info@peopleforponto.com

People for Ponto

Develop Ponto Right

Re: Ponto Beach / Parks and Open Space Deficit

Dear Mayor Hall, Carlsbad City Council, and California Coastal Commission:

I am informed that there is a current 6.6 acre park deficit in Coastal Southwest quadrant of Carlsbad, (south of Palomar Airport Road and west of El Camino Real); that there is a 30 acre open-space deficit in Zone 9 (west of I-5 and south of Poinsettia) of the Growth Management Plan; that the City is not requiring developers to first look at non-residential reserve and parks in Planning Area F (the large, undeveloped area west of the railroad tracks, north of Avenida Encinas and south of Cape Rey Hotel); and most importantly, I am informed that the City Council is currently reviewing plans to build a high-density, residential community in Planning Area F, a location perfectly situated to remedy the above deficits.

Accordingly, I am requesting and making my position known that:

- ☒ I want the City of Carlsbad to build a park at Ponto to serve residents and visitors alike.
- ☒ I believe any and all development west of I-5 should be dependent on developers providing the required and currently missing 30 acres of open-space.
- ☒ I do not want high-density, residential development at Ponto.
- ☒ I do not consider the proposed Veteran's Park, located 6 miles from Ponto, a suitable alternative to a Coastal Park and open-space for Ponto / west of I-5.
- ☐ _____


I thank you for your consideration!

Sign: _____

Print Name: _____

Date: _____

Address: _____


EDDIE LEVIN
11/22/18
16 NORTH RIDGE CA

Email to:

Matt.Hall@carlsbadca.gov; CityCouncil@carlsbadca.gov; gbuhr@coastal.ca.gov;
Erin.Prahler@coastal.ca.gov; info@peopleforponto.com

People for Ponto

Develop Ponto Right

Re: Ponto Beach / Parks and Open Space Deficit

Dear Mayor Hall, Carlsbad City Council, and California Coastal Commission:

I am informed that there is a current 6.6 acre park deficit in Coastal Southwest quadrant of Carlsbad, (south of Palomar Airport Road and west of El Camino Real); that there is a 30 acre open-space deficit in Zone 9 (west of I-5 and south of Poinsettia) of the Growth Management Plan; that the City is not requiring developers to first look at non-residential reserve and parks in Planning Area F (the large, undeveloped area west of the railroad tracks, north of Avenida Encinas and south of Cape Rey Hotel); and most importantly, I am informed that the City Council is currently reviewing plans to build a high-density, residential community in Planning Area F, a location perfectly situated to remedy the above deficits.

Accordingly, I am requesting and making my position known that:

- ☒ I want the City of Carlsbad to build a park at Ponto to serve residents and visitors alike.
- ☐ I believe any and all development west of I-5 should be dependent on developers providing the required and currently missing 30 acres of open-space.
- ☒ I do not want high-density, residential development at Ponto.
- ☒ I do not consider the proposed Veteran's Park, located 6 miles from Ponto, a suitable alternative to a Coastal Park and open-space for Ponto / west of I-5.
- ☒ Open Space

I thank you for your consideration!

Sign: 

Print Name: William R. Ryan

Date: 11/22/18

Address: _____

Email to:

Matt.Hall@carlsbadca.gov; CityCouncil@carlsbadca.gov; gbuhr@coastal.ca.gov;
Erin.Prahler@coastal.ca.gov; info@peopleforponto.com

People for Ponto

Develop Ponto Right

Re: Ponto Beach / Parks and Open Space Deficit

Dear Mayor Hall, Carlsbad City Council, and California Coastal Commission:

I am informed that there is a current 6.6 acre park deficit in Coastal Southwest quadrant of Carlsbad, (south of Palomar Airport Road and west of El Camino Real); that there is a 30 acre open-space deficit in Zone 9 (west of I-5 and south of Poinsettia) of the Growth Management Plan; that the City is not requiring developers to first look at non-residential reserve and parks in Planning Area F (the large, undeveloped area west of the railroad tracks, north of Avenida Encinas and south of Cape Rey Hotel); and most importantly, I am informed that the City Council is currently reviewing plans to build a high-density, residential community in Planning Area F, a location perfectly situated to remedy the above deficits.

Accordingly, I am requesting and making my position known that:

☒ I want the City of Carlsbad to build a park at Ponto to serve residents and visitors alike.

☒ I believe any and all development west of I-5 should be dependent on developers providing the required and currently missing 30 acres of open-space.

☒ I do not want high-density, residential development at Ponto.

☒ I do not consider the proposed Veteran's Park, located 6 miles from Ponto, a suitable alternative to a Coastal Park and open-space for Ponto / west of I-5.

☐ _____

I thank you for your consideration!

Sign: _____

Print Name: _____

Date: _____

Address: _____

Cheryl Orlov

Cheryl Orlov

11/22/18

Hodendo Beach

Email to:

Matt.Hall@carlsbadca.gov; CityCouncil@carlsbadca.gov; gbuhr@coastal.ca.gov;
Erin.Prahler@coastal.ca.gov; info@peopleforponto.com

People for Ponto

Develop Ponto Right

Re: Ponto Beach / Parks and Open Space Deficit

Dear Mayor Hall, Carlsbad City Council, and California Coastal Commission:

I am informed that there is a current 6.6 acre park deficit in Coastal Southwest quadrant of Carlsbad, (south of Palomar Airport Road and west of El Camino Real); that there is a 30 acre open-space deficit in Zone 9 (west of I-5 and south of Poinsettia) of the Growth Management Plan; that the City is not requiring developers to first look at non-residential reserve and parks in Planning Area F (the large, undeveloped area west of the railroad tracks, north of Avenida Encinas and south of Cape Rey Hotel); and most importantly, I am informed that the City Council is currently reviewing plans to build a high-density, residential community in Planning Area F, a location perfectly situated to remedy the above deficits.

Accordingly, I am requesting and making my position known that:

- ☐ I want the City of Carlsbad to build a park at Ponto to serve residents and visitors alike.
- ☐ I believe any and all development west of I-5 should be dependent on developers providing the required and currently missing 30 acres of open-space.
- ☐ I do not want high-density, residential development at Ponto.
- ☐ I do not consider the proposed Veteran's Park, located 6 miles from Ponto, a suitable alternative to a Coastal Park and open-space for Ponto / west of I-5.

I thank you for your consideration!

Sign: Adi

Print Name: _____

Date: 11-22-18

Address: _____

Email to:

Matt.Hall@carlsbadca.gov; CityCouncil@carlsbadca.gov; gbuhr@coastal.ca.gov;
Erin.Prahler@coastal.ca.gov; info@peopleforponto.com

People for Ponto

Develop Ponto Right

Re: Ponto Beach / Parks and Open Space Deficit

Dear Mayor Hall, Carlsbad City Council, and California Coastal Commission:

I am informed that there is a current 6.6 acre park deficit in Coastal Southwest quadrant of Carlsbad, (south of Palomar Airport Road and west of El Camino Real); that there is a 30 acre open-space deficit in Zone 9 (west of I-5 and south of Poinsettia) of the Growth Management Plan; that the City is not requiring developers to first look at non-residential reserve and parks in Planning Area F (the large, undeveloped area west of the railroad tracks, north of Avenida Encinas and south of Cape Rey Hotel); and most importantly, I am informed that the City Council is currently reviewing plans to build a high-density, residential community in Planning Area F, a location perfectly situated to remedy the above deficits.

Accordingly, I am requesting and making my position known that:

- ☒ I want the City of Carlsbad to build a park at Ponto to serve residents and visitors alike.
- ☒ I believe any and all development west of I-5 should be dependent on developers providing the required and currently missing 30 acres of open-space.
- ☒ I do not want high-density, residential development at Ponto.
- ☒ I do not consider the proposed Veteran's Park, located 6 miles from Ponto, a suitable alternative to a Coastal Park and open-space for Ponto / west of I-5.
- ☐ _____


I thank you for your consideration!

Sign: _____

Print Name: _____

Date: _____

Address: _____


Bryan R. Rasmussen
11/22/10
CDMC CA

Email to:

Matt.Hall@carlsbadca.gov; CityCouncil@carlsbadca.gov; gbuhr@coastal.ca.gov;
Erin.Prahler@coastal.ca.gov; info@peopleforponto.com

People for Ponto

Develop Ponto Right

Re: Ponto Beach / Parks and Open Space Deficit

Dear Mayor Hall, Carlsbad City Council, and California Coastal Commission:

I am informed that there is a current 6.6 acre park deficit in Coastal Southwest quadrant of Carlsbad, (south of Palomar Airport Road and west of El Camino Real); that there is a 30 acre open-space deficit in Zone 9 (west of I-5 and south of Poinsettia) of the Growth Management Plan; that the City is not requiring developers to first look at non-residential reserve and parks in Planning Area F (the large, undeveloped area west of the railroad tracks, north of Avenida Encinas and south of Cape Rey Hotel); and most importantly, I am informed that the City Council is currently reviewing plans to build a high-density, residential community in Planning Area F, a location perfectly situated to remedy the above deficits.

Accordingly, I am requesting and making my position known that:

- ☒ I want the City of Carlsbad to build a park at Ponto to serve residents and visitors alike.
- ☒ I believe any and all development west of I-5 should be dependent on developers providing the required and currently missing 30 acres of open-space.
- ☒ I do not want high-density, residential development at Ponto.
- ☒ I do not consider the proposed Veteran's Park, located 6 miles from Ponto, a suitable alternative to a Coastal Park and open-space for Ponto / west of I-5.
- ☐ _____

I thank you for your consideration!

Sign: _____

Print Name: _____

Date: _____

Address: _____

Email to:

Matt.Hall@carlsbadca.gov; CityCouncil@carlsbadca.gov; gbuhr@coastal.ca.gov;
Erin.Prahler@coastal.ca.gov; info@peopleforponto.com

People for Ponto

Develop Ponto Right

Re: Ponto Beach / Parks and Open Space Deficit

Dear Mayor Hall, Carlsbad City Council, and California Coastal Commission:

I am informed that there is a current 6.6 acre park deficit in Coastal Southwest quadrant of Carlsbad, (south of Palomar Airport Road and west of El Camino Real); that there is a 30 acre open-space deficit in Zone 9 (west of I-5 and south of Poinsettia) of the Growth Management Plan; that the City is not requiring developers to first look at non-residential reserve and parks in Planning Area F (the large, undeveloped area west of the railroad tracks, north of Avenida Encinas and south of Cape Rey Hotel); and most importantly, I am informed that the City Council is currently reviewing plans to build a high-density, residential community in Planning Area F, a location perfectly situated to remedy the above deficits.

Accordingly, I am requesting and making my position known that:

- ☒ I want the City of Carlsbad to build a park at Ponto to serve residents and visitors alike.
- ☒ I believe any and all development west of I-5 should be dependent on developers providing the required and currently missing 30 acres of open-space.
- ☒ I do not want high-density, residential development at Ponto.
- ☒ I do not consider the proposed Veteran's Park, located 6 miles from Ponto, a suitable alternative to a Coastal Park and open-space for Ponto / west of I-5.

☐

I thank you for your consideration!

Sign: 

Print Name: Jan Rasmussen

Date: 22/11/2018

Address: Orunna, CA

Email to:

Matt.Hall@carlsbadca.gov; CityCouncil@carlsbadca.gov; gbuhr@coastal.ca.gov;
Erin.Praher@coastal.ca.gov; info@peopleforponto.com

People for Ponto

Develop Ponto Right

Re: Ponto Beach / Parks and Open Space Deficit

Dear Mayor Hall, Carlsbad City Council, and California Coastal Commission:

I am informed that there is a current 6.6 acre park deficit in Coastal Southwest quadrant of Carlsbad, (south of Palomar Airport Road and west of El Camino Real); that there is a 30 acre open-space deficit in Zone 9 (west of I-5 and south of Poinsettia) of the Growth Management Plan; that the City is not requiring developers to first look at non-residential reserve and parks in Planning Area F (the large, undeveloped area west of the railroad tracks, north of Avenida Encinas and south of Cape Rey Hotel); and most importantly, I am informed that the City Council is currently reviewing plans to build a high-density, residential community in Planning Area F, a location perfectly situated to remedy the above deficits.

Accordingly, I am requesting and making my position known that:

- ☒ I want the City of Carlsbad to build a park at Ponto to serve residents and visitors alike.
- ☒ I believe any and all development west of I-5 should be dependent on developers providing the required and currently missing 30 acres of open-space.
- ☒ I do not want high-density, residential development at Ponto.
- ☒ I do not consider the proposed Veteran's Park, located 6 miles from Ponto, a suitable alternative to a Coastal Park and open-space for Ponto / west of I-5.
- ☐ _____

I thank you for your consideration!

Sign: _____

Print Name: _____

Date: _____

Address: _____

Marie Rassman
MARIE RASSMAN
4/22/18
4337 Marina City Dr
M.D.R. CA. 90292

Email to:

Matt.Hall@carlsbadca.gov; CityCouncil@carlsbadca.gov; gbuhr@coastal.ca.gov;
Erin.Prahler@coastal.ca.gov; info@peopleforponto.com

People for Ponto

Develop Ponto Right

Re: Ponto Beach / Parks and Open Space Deficit

Dear Mayor Hall, Carlsbad City Council, and California Coastal Commission:

I am informed that there is a current 6.6 acre park deficit in Coastal Southwest quadrant of Carlsbad, (south of Palomar Airport Road and west of El Camino Real); that there is a 30 acre open-space deficit in Zone 9 (west of I-5 and south of Poinsettia) of the Growth Management Plan; that the City is not requiring developers to first look at non-residential reserve and parks in Planning Area F (the large, undeveloped area west of the railroad tracks, north of Avenida Encinas and south of Cape Rey Hotel); and most importantly, I am informed that the City Council is currently reviewing plans to build a high-density, residential community in Planning Area F, a location perfectly situated to remedy the above deficits.

Accordingly, I am requesting and making my position known that:

- ☒ I want the City of Carlsbad to build a park at Ponto to serve residents and visitors alike.
- ☒ I believe any and all development west of I-5 should be dependent on developers providing the required and currently missing 30 acres of open-space.
- ☒ I do not want high-density, residential development at Ponto.
- ☒ I do not consider the proposed Veteran's Park, located 6 miles from Ponto, a suitable alternative to a Coastal Park and open-space for Ponto / west of I-5.

☐

I thank you for your consideration!

Sign: 

Print Name:

Mark Mera

Date:

11-24-18

Address:

Email to:

Matt.Hall@carlsbadca.gov; CityCouncil@carlsbadca.gov; gbuhr@coastal.ca.gov;
Erin.Prahler@coastal.ca.gov; info@peopleforponto.com

People for Ponto

Develop Ponto Right

Re: Ponto Beach / Parks and Open Space Deficit

Dear Mayor Hall, Carlsbad City Council, and California Coastal Commission:

I am informed that there is a current 6.6 acre park deficit in Coastal Southwest quadrant of Carlsbad, (south of Palomar Airport Road and west of El Camino Real); that there is a 30 acre open-space deficit in Zone 9 (west of I-5 and south of Poinsettia) of the Growth Management Plan; that the City is not requiring developers to first look at non-residential reserve and parks in Planning Area F (the large, undeveloped area west of the railroad tracks, north of Avenida Encinas and south of Cape Rey Hotel); and most importantly, I am informed that the City Council is currently reviewing plans to build a high-density, residential community in Planning Area F, a location perfectly situated to remedy the above deficits.

Accordingly, I am requesting and making my position known that:

- ☒ I want the City of Carlsbad to build a park at Ponto to serve residents and visitors alike.
- ☒ I believe any and all development west of I-5 should be dependent on developers providing the required and currently missing 30 acres of open-space.
- ☒ I do not want high-density, residential development at Ponto.
- ☒ I do not consider the proposed Veteran's Park, located 6 miles from Ponto, a suitable alternative to a Coastal Park and open-space for Ponto / west of I-5.

☐

I thank you for your consideration!

Sign: 

Print Name:

Ruben Vargas

Date:

11-24-18

Address:

Email to:

Matt.Hall@carlsbadca.gov; CityCouncil@carlsbadca.gov; gbuhr@coastal.ca.gov;
Erin.Prahler@coastal.ca.gov; info@peopleforponto.com

People for Ponto

Develop Ponto Right

Re: Ponto Beach / Parks and Open Space Deficit

Dear Mayor Hall, Carlsbad City Council, and California Coastal Commission:

I am informed that there is a current 6.6 acre park deficit in Coastal Southwest quadrant of Carlsbad, (south of Palomar Airport Road and west of El Camino Real); that there is a 30 acre open-space deficit in Zone 9 (west of I-5 and south of Poinsettia) of the Growth Management Plan; that the City is not requiring developers to first look at non-residential reserve and parks in Planning Area F (the large, undeveloped area west of the railroad tracks, north of Avenida Encinas and south of Cape Rey Hotel); and most importantly, I am informed that the City Council is currently reviewing plans to build a high-density, residential community in Planning Area F, a location perfectly situated to remedy the above deficits.

Accordingly, I am requesting and making my position known that:

- ☒ I want the City of Carlsbad to build a park at Ponto to serve residents and visitors alike.
- ☒ I believe any and all development west of I-5 should be dependent on developers providing the required and currently missing 30 acres of open-space.
- ☒ I do not want high-density, residential development at Ponto.
- ☒ I do not consider the proposed Veteran's Park, located 6 miles from Ponto, a suitable alternative to a Coastal Park and open-space for Ponto / west of I-5.

☐ _____

I thank you for your consideration!

Sign: _____

Print Name: _____

Date: _____

Address: _____

Email to:

Matt.Hall@carlsbadca.gov; CityCouncil@carlsbadca.gov; gbuhr@coastal.ca.gov;
Erin.Prahler@coastal.ca.gov; info@peopleforponto.com

Re: Ponto Beach / Parks and Open Space Deficit

Dear Mayor Hall, Carlsbad City Council, and California Coastal Commission:

I am informed that there is a current 6.6 acre park deficit in Coastal Southwest quadrant of Carlsbad, (south of Palomar Airport Road and west of El Camino Real); that there is a 30 acre open-space deficit in Zone 9 (west of I-5 and south of Poinsettia) of the Growth Management Plan; that the City is not requiring developers to first look at non-residential reserve and parks in Planning Area F (the large, undeveloped area west of the railroad tracks, north of Avenida Encinas and south of Cape Rey Hotel); and most importantly, I am informed that the City Council is currently reviewing plans to build a high-density, residential community in Planning Area F, a location perfectly situated to remedy the above deficits.

Accordingly, I am requesting and making my position known that:

- ☒ I want the City of Carlsbad to build a park at Ponto to serve residents and visitors alike.
- ☒ I believe any and all development west of I-5 should be dependent on developers providing the required and currently missing 30 acres of open-space.
- ☒ I do not want high-density, residential development at Ponto.
- ☒ I do not consider the proposed Veteran's Park, located 6 miles from Ponto, a suitable alternative to a Coastal Park and open-space for Ponto / west of I-5.
- ☒ _____

I thank you for your consideration!

Sign: Delaram Agholani

Print Name: Delaram

Date: 11/17/18

Address: 13553 Anaya Dale Lane

Email to:

Matt.Hall@carlsbadca.gov; CityCouncil@carlsbadca.gov; gbuhr@coastal.ca.gov;
Erin.Prahler@coastal.ca.gov; info@peopleforponto.com

People for Ponto

Develop Ponto Right

Re: Ponto Beach / Parks and Open Space Deficit

Dear Mayor Hall, Carlsbad City Council, and California Coastal Commission:

I am informed that there is a current 6.6 acre park deficit in Coastal Southwest quadrant of Carlsbad, (south of Palomar Airport Road and west of El Camino Real); that there is a 30 acre open-space deficit in Zone 9 (west of I-5 and south of Poinsettia) of the Growth Management Plan; that the City is not requiring developers to first look at non-residential reserve and parks in Planning Area F (the large, undeveloped area west of the railroad tracks, north of Avenida Encinas and south of Cape Rey Hotel); and most importantly, I am informed that the City Council is currently reviewing plans to build a high-density, residential community in Planning Area F, a location perfectly situated to remedy the above deficits.

Accordingly, I am requesting and making my position known that:

- ☒ I want the City of Carlsbad to build a park at Ponto to serve residents and visitors alike.
- ☒ I believe any and all development west of I-5 should be dependent on developers providing the required and currently missing 30 acres of open-space.
- ☒ I do not want high-density, residential development at Ponto.
- ☒ I do not consider the proposed Veteran's Park, located 6 miles from Ponto, a suitable alternative to a Coastal Park and open-space for Ponto / west of I-5.
- ☐ _____

I thank you for your consideration!

Sign: 

Print Name: Maria Martini

Date: 11/17/2018

Address: 826 Smith Dr.
Vista CA. 92084

Email to:

Matt.Hall@carlsbadca.gov; CityCouncil@carlsbadca.gov; gbuhr@coastal.ca.gov;
Erin.Praher@coastal.ca.gov; info@peopleforponto.com

People for Ponto

Develop Ponto Right

Re: Ponto Beach / Parks and Open Space Deficit

Dear Mayor Hall, Carlsbad City Council, and California Coastal Commission:

I am informed that there is a current 6.6 acre park deficit in Coastal Southwest quadrant of Carlsbad, (south of Palomar Airport Road and west of El Camino Real); that there is a 30 acre open-space deficit in Zone 9 (west of I-5 and south of Poinsettia) of the Growth Management Plan; that the City is not requiring developers to first look at non-residential reserve and parks in Planning Area F (the large, undeveloped area west of the railroad tracks, north of Avenida Encinas and south of Cape Rey Hotel); and most importantly, I am informed that the City Council is currently reviewing plans to build a high-density, residential community in Planning Area F, a location perfectly situated to remedy the above deficits.

Accordingly, I am requesting and making my position known that:

- ☒ I want the City of Carlsbad to build a park at Ponto to serve residents and visitors alike.
- ☒ I believe any and all development west of I-5 should be dependent on developers providing the required and currently missing 30 acres of open-space.
- ☒ I do not want high-density, residential development at Ponto.
- ☒ I do not consider the proposed Veteran's Park, located 6 miles from Ponto, a suitable alternative to a Coastal Park and open-space for Ponto / west of I-5.

☐ _____

I thank you for your consideration!

Sign: _____

Print Name: _____

Date: _____

Address: _____

Daunielle Davis

Daunielle Davis

11/17/18

1807 University Ave San Diego
CA 92103

Email to:

Matt.Hall@carlsbadca.gov; CityCouncil@carlsbadca.gov; gbuhr@coastal.ca.gov;
Erin.Prahler@coastal.ca.gov; info@peopleforponto.com

People for Ponto

Develop Ponto Right

Re: Ponto Beach / Parks and Open Space Deficit

Dear Mayor Hall, Carlsbad City Council, and California Coastal Commission:

I am informed that there is a current 6.6 acre park deficit in Coastal Southwest quadrant of Carlsbad, (south of Palomar Airport Road and west of El Camino Real); that there is a 30 acre open-space deficit in Zone 9 (west of I-5 and south of Poinsettia) of the Growth Management Plan; that the City is not requiring developers to first look at non-residential reserve and parks in Planning Area F (the large, undeveloped area west of the railroad tracks, north of Avenida Encinas and south of Cape Rey Hotel); and most importantly, I am informed that the City Council is currently reviewing plans to build a high-density, residential community in Planning Area F, a location perfectly situated to remedy the above deficits.

Accordingly, I am requesting and making my position known that:

- ☒ I want the City of Carlsbad to build a park at Ponto to serve residents and visitors alike.
- ☒ I believe any and all development west of I-5 should be dependent on developers providing the required and currently missing 30 acres of open-space.
- ☒ I do not want high-density, residential development at Ponto.
- ☒ I do not consider the proposed Veteran's Park, located 6 miles from Ponto, a suitable alternative to a Coastal Park and open-space for Ponto / west of I-5.
- ☐ _____

I thank you for your consideration!

Sign:

Christine Prater

Print Name:

CHRISTINE PRATER

Date:

11/16/18

Address:

933 BRICKLANE RD
RAMONA, CA 92065

Email to:

Matt.Hall@carlsbadca.gov; CityCouncil@carlsbadca.gov; gbuhr@coastal.ca.gov;
Erin.Prahler@coastal.ca.gov; info@peopleforponto.com

Re: Ponto Beach / Parks and Open Space Deficit

Dear Mayor Hall, Carlsbad City Council, and California Coastal Commission:

I am informed that there is a current 6.6 acre park deficit in Coastal Southwest quadrant of Carlsbad, (south of Palomar Airport Road and west of El Camino Real); that there is a 30 acre open-space deficit in Zone 9 (west of I-5 and south of Poinsettia) of the Growth Management Plan; that the City is not requiring developers to first look at non-residential reserve and parks in Planning Area F (the large, undeveloped area west of the railroad tracks, north of Avenida Encinas and south of Cape Rey Hotel); and most importantly, I am informed that the City Council is currently reviewing plans to build a high-density, residential community in Planning Area F, a location perfectly situated to remedy the above deficits.

Accordingly, I am requesting and making my position known that:

- ☒ I want the City of Carlsbad to build a park at Ponto to serve residents and visitors alike.
- ☒ I believe any and all development west of I-5 should be dependent on developers providing the required and currently missing 30 acres of open-space.
- ☒ I do not want high-density, residential development at Ponto.
- ☒ I do not consider the proposed Veteran's Park, located 6 miles from Ponto, a suitable alternative to a Coastal Park and open-space for Ponto / west of I-5.

☐ _____

I thank you for your consideration!

Sign: _____

Print Name: _____

Date: _____

Address: _____

[Signature]
Jason Welte
11/15/18
5519 Claremont Mesa #406

Email to:

Matt.Hall@carlsbadca.gov; CityCouncil@carlsbadca.gov; gbuhr@coastal.ca.gov;
Erin.Prahler@coastal.ca.gov; info@peopleforponto.com

Re: Ponto Beach / Parks and Open Space Deficit

Dear Mayor Hall, Carlsbad City Council, and California Coastal Commission:

I am informed that there is a current 6.6 acre park deficit in Coastal Southwest quadrant of Carlsbad, (south of Palomar Airport Road and west of El Camino Real); that there is a 30 acre open-space deficit in Zone 9 (west of I-5 and south of Poinsettia) of the Growth Management Plan; that the City is not requiring developers to first look at non-residential reserve and parks in Planning Area F (the large, undeveloped area west of the railroad tracks, north of Avenida Encinas and south of Cape Rey Hotel); and most importantly, I am informed that the City Council is currently reviewing plans to build a high-density, residential community in Planning Area F, a location perfectly situated to remedy the above deficits.

Accordingly, I am requesting and making my position known that:

- ☒ I want the City of Carlsbad to build a park at Ponto to serve residents and visitors alike.
- ☒ I believe any and all development west of I-5 should be dependent on developers providing the required and currently missing 30 acres of open-space.
- ☒ I do not want high-density, residential development at Ponto.
- ☒ I do not consider the proposed Veteran's Park, located 6 miles from Ponto, a suitable alternative to a Coastal Park and open-space for Ponto / west of I-5.
- ☒ _____

I thank you for your consideration!

Sign: _____

Print Name: _____

Date: _____

Address: _____

Chris Daverse

Chris Daverse

11/17/18

6105 Mtn. Villa Circle

Austin, TX 78731

Email to:

Matt.Hall@carlsbadca.gov; CityCouncil@carlsbadca.gov; gbuhr@coastal.ca.gov;

Erin.Prahler@coastal.ca.gov; info@peopleforponto.com

People for Ponto

Develop Ponto Right

Re: Ponto Beach / Parks and Open Space Deficit

Dear Mayor Hall, Carlsbad City Council, and California Coastal Commission:

I am informed that there is a current 6.6 acre park deficit in Coastal Southwest quadrant of Carlsbad, (south of Palomar Airport Road and west of El Camino Real); that there is a 30 acre open-space deficit in Zone 9 (west of I-5 and south of Poinsettia) of the Growth Management Plan; that the City is not requiring developers to first look at non-residential reserve and parks in Planning Area F (the large, undeveloped area west of the railroad tracks, north of Avenida Encinas and south of Cape Rey Hotel); and most importantly, I am informed that the City Council is currently reviewing plans to build a high-density, residential community in Planning Area F, a location perfectly situated to remedy the above deficits.

Accordingly, I am requesting and making my position known that:

- ☒ I want the City of Carlsbad to build a park at Ponto to serve residents and visitors alike.
- ☒ I believe any and all development west of I-5 should be dependent on developers providing the required and currently missing 30 acres of open-space.
- ☒ I do not want high-density, residential development at Ponto.
- ☒ I do not consider the proposed Veteran's Park, located 6 miles from Ponto, a suitable alternative to a Coastal Park and open-space for Ponto / west of I-5.
- ☐ _____

I thank you for your consideration!

Sign: _____

Print Name: _____

Date: _____

Address: _____

Adrian Rodriguez
Adrian RODRIGUEZ
11/12/18
9731 Silverman

Email to:

Matt.Hall@carlsbadca.gov; CityCouncil@carlsbadca.gov; gbuhr@coastal.ca.gov;
Erin.Prahler@coastal.ca.gov; info@peopleforponto.com

People for Ponto

Develop Ponto Right

Re: Ponto Beach / Parks and Open Space Deficit

Dear Mayor Hall, Carlsbad City Council, and California Coastal Commission:

I am informed that there is a current 6.6 acre park deficit in Coastal Southwest quadrant of Carlsbad, (south of Palomar Airport Road and west of El Camino Real); that there is a 30 acre open-space deficit in Zone 9 (west of I-5 and south of Poinsettia) of the Growth Management Plan; that the City is not requiring developers to first look at non-residential reserve and parks in Planning Area F (the large, undeveloped area west of the railroad tracks, north of Avenida Encinas and south of Cape Rey Hotel); and most importantly, I am informed that the City Council is currently reviewing plans to build a high-density, residential community in Planning Area F, a location perfectly situated to remedy the above deficits.

Accordingly, I am requesting and making my position known that:

- ☒ I want the City of Carlsbad to build a park at Ponto to serve residents and visitors alike.
- ☒ I believe any and all development west of I-5 should be dependent on developers providing the required and currently missing 30 acres of open-space.
- ☒ I do not want high-density, residential development at Ponto.
- ☒ I do not consider the proposed Veteran's Park, located 6 miles from Ponto, a suitable alternative to a Coastal Park and open-space for Ponto / west of I-5.

☐

I thank you for your consideration!

Sign:



Print Name:

Brian Cox

Date:

4/12/18

Address:

563 Ciclo Ave., Santa Barbara,

CA

93117

Email to:

Matt.Hall@carlsbadca.gov; CityCouncil@carlsbadca.gov; gbuhr@coastal.ca.gov;
Erin.Prahler@coastal.ca.gov; info@peopleforponto.com

People for Ponto

Develop Ponto Right

Re: Ponto Beach / Parks and Open Space Deficit

Dear Mayor Hall, Carlsbad City Council, and California Coastal Commission:

I am informed that there is a current 6.6 acre park deficit in Coastal Southwest quadrant of Carlsbad, (south of Palomar Airport Road and west of El Camino Real); that there is a 30 acre open-space deficit in Zone 9 (west of I-5 and south of Poinsettia) of the Growth Management Plan; that the City is not requiring developers to first look at non-residential reserve and parks in Planning Area F (the large, undeveloped area west of the railroad tracks, north of Avenida Encinas and south of Cape Rey Hotel); and most importantly, I am informed that the City Council is currently reviewing plans to build a high-density, residential community in Planning Area F, a location perfectly situated to remedy the above deficits.

Accordingly, I am requesting and making my position known that:

- ☒ I want the City of Carlsbad to build a park at Ponto to serve residents and visitors alike.
- ☒ I believe any and all development west of I-5 should be dependent on developers providing the required and currently missing 30 acres of open-space.
- ☒ I do not want high-density, residential development at Ponto.
- ☒ I do not consider the proposed Veteran's Park, located 6 miles from Ponto, a suitable alternative to a Coastal Park and open-space for Ponto / west of I-5.
- ☐ _____

I thank you for your consideration!

Sign: _____

Print Name: _____

Date: _____

Address: _____

Email to:

Matt.Hall@carlsbadca.gov; CityCouncil@carlsbadca.gov; gbuhr@coastal.ca.gov;
Erin.Prahler@coastal.ca.gov; info@peopleforponto.com

People for Ponto

Develop Ponto Right

Re: Ponto Beach / Parks and Open Space Deficit

Dear Mayor Hall, Carlsbad City Council, and California Coastal Commission:

I am informed that there is a current 6.6 acre park deficit in Coastal Southwest quadrant of Carlsbad, (south of Palomar Airport Road and west of El Camino Real); that there is a 30 acre open-space deficit in Zone 9 (west of I-5 and south of Poinsettia) of the Growth Management Plan; that the City is not requiring developers to first look at non-residential reserve and parks in Planning Area F (the large, undeveloped area west of the railroad tracks, north of Avenida Encinas and south of Cape Rey Hotel); and most importantly, I am informed that the City Council is currently reviewing plans to build a high-density, residential community in Planning Area F, a location perfectly situated to remedy the above deficits.

Accordingly, I am requesting and making my position known that:

☒ I want the City of Carlsbad to build a park at Ponto to serve residents and visitors alike.

☒ I believe any and all development west of I-5 should be dependent on developers providing the required and currently missing 30 acres of open-space.

☒ I do not want high-density, residential development at Ponto.

☒ I do not consider the proposed Veteran's Park, located 6 miles from Ponto, a suitable alternative to a Coastal Park and open-space for Ponto / west of I-5.

☐ _____

I thank you for your consideration!

Sign: Carolyn Kraft

Print Name: Carol Kraft

Date: 11-11-18

Address: 2112 E. Vista Way #24
Vista, CA 92084

Email to:

Matt.Hall@carlsbadca.gov; CityCouncil@carlsbadca.gov; gbuhr@coastal.ca.gov;
Erin.Prahler@coastal.ca.gov; info@peopleforponto.com

People for Ponto

Develop Ponto Right

Re: Ponto Beach / Parks and Open Space Deficit

Dear Mayor Hall, Carlsbad City Council, and California Coastal Commission:

I am informed that there is a current 6.6 acre park deficit in Coastal Southwest quadrant of Carlsbad, (south of Palomar Airport Road and west of El Camino Real); that there is a 30 acre open-space deficit in Zone 9 (west of I-5 and south of Poinsettia) of the Growth Management Plan; that the City is not requiring developers to first look at non-residential reserve and parks in Planning Area F (the large, undeveloped area west of the railroad tracks, north of Avenida Encinas and south of Cape Rey Hotel); and most importantly, I am informed that the City Council is currently reviewing plans to build a high-density, residential community in Planning Area F, a location perfectly situated to remedy the above deficits.

Accordingly, I am requesting and making my position known that:

- ☒ I want the City of Carlsbad to build a park at Ponto to serve residents and visitors alike.
- ☒ I believe any and all development west of I-5 should be dependent on developers providing the required and currently missing 30 acres of open-space.
- ☒ I do not want high-density, residential development at Ponto.
- ☒ I do not consider the proposed Veteran's Park, located 6 miles from Ponto, a suitable alternative to a Coastal Park and open-space for Ponto / west of I-5.

☐ _____

I thank you for your consideration!

Sign: _____

Print Name: _____

Date: _____

Address: _____

Email to:

Matt.Hall@carlsbadca.gov; CityCouncil@carlsbadca.gov; gbuhr@coastal.ca.gov;
Erin.Prahler@coastal.ca.gov; info@peopleforponto.com

Sign: *Raylene Horta*
Print Name: *Raylene Horta*
Date: *Nov 10 2018*
Address: *38967 Huddleston Cir*
Murrieta Calif 92563

People for Ponto

Develop Ponto Right

Re: Ponto Beach / Parks and Open Space Deficit

Dear Mayor Hall, Carlsbad City Council, and California Coastal Commission:

I am informed that there is a current 6.6 acre park deficit in Coastal Southwest quadrant of Carlsbad, (south of Palomar Airport Road and west of El Camino Real); that there is a 30 acre open-space deficit in Zone 9 (west of I-5 and south of Poinsettia) of the Growth Management Plan; that the City is not requiring developers to first look at non-residential reserve and parks in Planning Area F (the large, undeveloped area west of the railroad tracks, north of Avenida Encinas and south of Cape Rey Hotel); and most importantly, I am informed that the City Council is currently reviewing plans to build a high-density, residential community in Planning Area F, a location perfectly situated to remedy the above deficits.

Accordingly, I am requesting and making my position known that:

☒ I want the City of Carlsbad to build a park at Ponto to serve residents and visitors alike.

☒ I believe any and all development west of I-5 should be dependent on developers providing the required and currently missing 30 acres of open-space.

☒ I do not want high-density, residential development at Ponto.

☒ I do not consider the proposed Veteran's Park, located 6 miles from Ponto, a suitable alternative to a Coastal Park and open-space for Ponto / west of I-5.

☐ _____


I thank you for your consideration!

Sign: _____

Print Name: _____

Date: _____

Address: _____


Ashlee Stapleton
11/10/18
820 Stratford Knoll
Encinitas, CA 92024

Email to:

Matt.Hall@carlsbadca.gov; CityCouncil@carlsbadca.gov; gbuhr@coastal.ca.gov;
Erin.Prahler@coastal.ca.gov; info@peopleforponto.com

People for Ponto

Develop Ponto Right

Re: Ponto Beach / Parks and Open Space Deficit

Dear Mayor Hall, Carlsbad City Council, and California Coastal Commission:

I am informed that there is a current 6.6 acre park deficit in Coastal Southwest quadrant of Carlsbad, (south of Palomar Airport Road and west of El Camino Real); that there is a 30 acre open-space deficit in Zone 9 (west of I-5 and south of Poinsettia) of the Growth Management Plan; that the City is not requiring developers to first look at non-residential reserve and parks in Planning Area F (the large, undeveloped area west of the railroad tracks, north of Avenida Encinas and south of Cape Rey Hotel); and most importantly, I am informed that the City Council is currently reviewing plans to build a high-density, residential community in Planning Area F, a location perfectly situated to remedy the above deficits.

Accordingly, I am requesting and making my position known that:

- ☒ I want the City of Carlsbad to build a park at Ponto to serve residents and visitors alike.
- ☒ I believe any and all development west of I-5 should be dependent on developers providing the required and currently missing 30 acres of open-space.
- ☒ I do not want high-density, residential development at Ponto.
- ☒ I do not consider the proposed Veteran's Park, located 6 miles from Ponto, a suitable alternative to a Coastal Park and open-space for Ponto / west of I-5.
- ☒ _____

I thank you for your consideration!

Sign: _____


Print Name: _____

Date: _____

Address: _____

Email to:

Matt.Hall@carlsbadca.gov; CityCouncil@carlsbadca.gov; gbuhr@coastal.ca.gov;
Erin.Prahler@coastal.ca.gov; info@peopleforponto.com

Sign: 
Print Name: Sean Stupler
Date: 11-18-18
Address: 822 Stanford Hall
Encinitas CA 92029

Re: Ponto Beach / Parks and Open Space Deficit

Dear Mayor Hall, Carlsbad City Council, and California Coastal Commission:

I am informed that there is a current 6.6 acre park deficit in Coastal Southwest quadrant of Carlsbad, (south of Palomar Airport Road and west of El Camino Real); that there is a 30 acre open-space deficit in Zone 9 (west of I-5 and south of Poinsettia) of the Growth Management Plan; that the City is not requiring developers to first look at non-residential reserve and parks in Planning Area F (the large, undeveloped area west of the railroad tracks, north of Avenida Encinas and south of Cape Rey Hotel); and most importantly, I am informed that the City Council is currently reviewing plans to build a high-density, residential community in Planning Area F, a location perfectly situated to remedy the above deficits.

Accordingly, I am requesting and making my position known that:

- ☒ I want the City of Carlsbad to build a park at Ponto to serve residents and visitors alike.
- ☒ I believe any and all development west of I-5 should be dependent on developers providing the required and currently missing 30 acres of open-space.
- ☒ I do not want high-density, residential development at Ponto.
- ☒ I do not consider the proposed Veteran's Park, located 6 miles from Ponto, a suitable alternative to a Coastal Park and open-space for Ponto / west of I-5.

☐ _____


I thank you for your consideration!

Sign: _____

Print Name: _____

Date: _____

Address: _____



Federico Fornini

La Jolla CA

07/11/2018

Email to:

Matt.Hall@carlsbadca.gov; CityCouncil@carlsbadca.gov; gbuhr@coastal.ca.gov;
Erin.Praher@coastal.ca.gov; info@peopleforponto.com

People for Ponto

Develop Ponto Right

Re: Ponto Beach / Parks and Open Space Deficit

Dear Mayor Hall, Carlsbad City Council, and California Coastal Commission:

I am informed that there is a current 6.6 acre park deficit in Coastal Southwest quadrant of Carlsbad, (south of Palomar Airport Road and west of El Camino Real); that there is a 30 acre open-space deficit in Zone 9 (west of I-5 and south of Poinsettia) of the Growth Management Plan; that the City is not requiring developers to first look at non-residential reserve and parks in Planning Area F (the large, undeveloped area west of the railroad tracks, north of Avenida Encinas and south of Cape Rey Hotel); and most importantly, I am informed that the City Council is currently reviewing plans to build a high-density, residential community in Planning Area F, a location perfectly situated to remedy the above deficits.

Accordingly, I am requesting and making my position known that:

- ☒ I want the City of Carlsbad to build a park at Ponto to serve residents and visitors alike.
- ☒ I believe any and all development west of I-5 should be dependent on developers providing the required and currently missing 30 acres of open-space.
- ☒ I do not want high-density, residential development at Ponto.
- ☒ I do not consider the proposed Veteran's Park, located 6 miles from Ponto, a suitable alternative to a Coastal Park and open-space for Ponto / west of I-5.
- ☒ _____

I thank you for your consideration!

Sign: _____

Print Name: _____

Date: _____

Address: _____

Hunter Froud
Hunter Froud
11/8/18
Cardiff

Email to:

Matt.Hall@carlsbadca.gov; CityCouncil@carlsbadca.gov; gbuhr@coastal.ca.gov;
Erin.Prahler@coastal.ca.gov; info@peopleforponto.com

People for Ponto

Develop Ponto Right

Re: Ponto Beach / Parks and Open Space Deficit

Dear Mayor Hall, Carlsbad City Council, and California Coastal Commission:

I am informed that there is a current 6.6 acre park deficit in Coastal Southwest quadrant of Carlsbad, (south of Palomar Airport Road and west of El Camino Real); that there is a 30 acre open-space deficit in Zone 9 (west of I-5 and south of Poinsettia) of the Growth Management Plan; that the City is not requiring developers to first look at non-residential reserve and parks in Planning Area F (the large, undeveloped area west of the railroad tracks, north of Avenida Encinas and south of Cape Rey Hotel); and most importantly, I am informed that the City Council is currently reviewing plans to build a high-density, residential community in Planning Area F, a location perfectly situated to remedy the above deficits.

Accordingly, I am requesting and making my position known that:

- ☒ I want the City of Carlsbad to build a park at Ponto to serve residents and visitors alike.
- ☒ I believe any and all development west of I-5 should be dependent on developers providing the required and currently missing 30 acres of open-space.
- ☒ I do not want high-density, residential development at Ponto.
- ☒ I do not consider the proposed Veteran's Park, located 6 miles from Ponto, a suitable alternative to a Coastal Park and open-space for Ponto / west of I-5.
- ☐ _____

I thank you for your consideration!

Sign: _____

Print Name: _____

Date: _____

Address: _____

Email to:

Matt.Hall@carlsbadca.gov; CityCouncil@carlsbadca.gov; gbuhr@coastal.ca.gov;
Erin.Prahler@coastal.ca.gov; info@peopleforponto.com

Ed Horta
Nov 10 2018
1883 Palomares Rd
Fallbrook Calif 92626

People for Ponto

Develop Ponto Right

Re: Ponto Beach / Parks and Open Space Deficit

Dear Mayor Hall, Carlsbad City Council, and California Coastal Commission:

I am informed that there is a current 6.6 acre park deficit in Coastal Southwest quadrant of Carlsbad, (south of Palomar Airport Road and west of El Camino Real); that there is a 30 acre open-space deficit in Zone 9 (west of I-5 and south of Poinsettia) of the Growth Management Plan; that the City is not requiring developers to first look at non-residential reserve and parks in Planning Area F (the large, undeveloped area west of the railroad tracks, north of Avenida Encinas and south of Cape Rey Hotel); and most importantly, I am informed that the City Council is currently reviewing plans to build a high-density, residential community in Planning Area F, a location perfectly situated to remedy the above deficits.

Accordingly, I am requesting and making my position known that:

- ☒ I want the City of Carlsbad to build a park at Ponto to serve residents and visitors alike.
- ☒ I believe any and all development west of I-5 should be dependent on developers providing the required and currently missing 30 acres of open-space.
- ☒ I do not want high-density, residential development at Ponto.
- ☒ I do not consider the proposed Veteran's Park, located 6 miles from Ponto, a suitable alternative to a Coastal Park and open-space for Ponto / west of I-5.

☐ _____

I thank you for your consideration!

Sign: _____

Print Name: _____

Date: _____

Address: _____

Email to:

Matt.Hall@carlsbadca.gov; CityCouncil@carlsbadca.gov; gbuhr@coastal.ca.gov;
Erin.Prahler@coastal.ca.gov; info@peopleforponto.com

People for Ponto

Develop Ponto Right

Re: Ponto Beach / Parks and Open Space Deficit

Dear Mayor Hall, Carlsbad City Council, and California Coastal Commission:

I am informed that there is a current 6.6 acre park deficit in Coastal Southwest quadrant of Carlsbad, (south of Palomar Airport Road and west of El Camino Real); that there is a 30 acre open-space deficit in Zone 9 (west of I-5 and south of Poinsettia) of the Growth Management Plan; that the City is not requiring developers to first look at non-residential reserve and parks in Planning Area F (the large, undeveloped area west of the railroad tracks, north of Avenida Encinas and south of Cape Rey Hotel); and most importantly, I am informed that the City Council is currently reviewing plans to build a high-density, residential community in Planning Area F, a location perfectly situated to remedy the above deficits.

Accordingly, I am requesting and making my position known that:

- ☐ I want the City of Carlsbad to build a park at Ponto to serve residents and visitors alike.
- ☐ I believe any and all development west of I-5 should be dependent on developers providing the required and currently missing 30 acres of open-space.
- ☐ I do not want high-density, residential development at Ponto.
- ☐ I do not consider the proposed Veteran's Park, located 6 miles from Ponto, a suitable alternative to a Coastal Park and open-space for Ponto / west of I-5.
- ☐ _____

I thank you for your consideration!

Sign: _____

Print Name: _____

Date: _____

Address: _____

Jeff Krieger

10/28/18

669 Glenmont, 92025

Email to:

Matt.Hall@carlsbadca.gov; CityCouncil@carlsbadca.gov; gbuhr@coastal.ca.gov;
Erin.Prahler@coastal.ca.gov; info@peopleforponto.com

People for Ponto

Develop Ponto Right

Re: Ponto Beach / Parks and Open Space Deficit

Dear Mayor Hall, Carlsbad City Council, and California Coastal Commission:

I am informed that there is a current 6.6 acre park deficit in Coastal Southwest quadrant of Carlsbad, (south of Palomar Airport Road and west of El Camino Real); that there is a 30 acre open-space deficit in Zone 9 (west of I-5 and south of Poinsettia) of the Growth Management Plan; that the City is not requiring developers to first look at non-residential reserve and parks in Planning Area F (the large, undeveloped area west of the railroad tracks, north of Avenida Encinas and south of Cape Rey Hotel); and most importantly, I am informed that the City Council is currently reviewing plans to build a high-density, residential community in Planning Area F, a location perfectly situated to remedy the above deficits.

Accordingly, I am requesting and making my position known that:

- ☒ I want the City of Carlsbad to build a park at Ponto to serve residents and visitors alike.
- ☒ I believe any and all development west of I-5 should be dependent on developers providing the required and currently missing 30 acres of open-space.
- ☐ I do not want high-density, residential development at Ponto.
- ☐ I do not consider the proposed Veteran's Park, located 6 miles from Ponto, a suitable alternative to a Coastal Park and open-space for Ponto / west of I-5.
- ☐

I thank you for your consideration!

Sign:

Print Name:

Date:

Address:

Patricia Neal

Patricia Neal

7322 Starboard St.

10/25/18

Email to:

Matt.Hall@carlsbadca.gov; CityCouncil@carlsbadca.gov; gbuhr@coastal.ca.gov;
Erin.Prahler@coastal.ca.gov; info@peopleforponto.com

People for Ponto

Develop Ponto Right

Re: Ponto Beach / Parks and Open Space Deficit

Dear Mayor Hall, Carlsbad City Council, and California Coastal Commission:

I am informed that there is a current 6.6 acre park deficit in Coastal Southwest quadrant of Carlsbad, (south of Palomar Airport Road and west of El Camino Real); that there is a 30 acre open-space deficit in Zone 9 (west of I-5 and south of Poinsettia) of the Growth Management Plan; that the City is not requiring developers to first look at non-residential reserve and parks in Planning Area F (the large, undeveloped area west of the railroad tracks, north of Avenida Encinas and south of Cape Rey Hotel); and most importantly, I am informed that the City Council is currently reviewing plans to build a high-density, residential community in Planning Area F, a location perfectly situated to remedy the above deficits.

Accordingly, I am requesting and making my position known that:

☒ I want the City of Carlsbad to build a park at Ponto to serve residents and visitors alike.

☒ I believe any and all development west of I-5 should be dependent on developers providing the required and currently missing 30 acres of open-space.

☒ I do not want high-density, residential development at Ponto.

☒ I do not consider the proposed Veteran's Park, located 6 miles from Ponto, a suitable alternative to a Coastal Park and open-space for Ponto / west of I-5.

☐ _____

I thank you for your consideration!

Sign: _____

Print Name: _____

Date: _____

Address: _____

Marilyn Jaffa

MARILYN JAFFA

OCT. 20, 2018

4487 GLADSTONE CT.

CARLSBAD, CA. 92010

Email to:

Matt.Hall@carlsbadca.gov; CityCouncil@carlsbadca.gov; gbuhr@coastal.ca.gov;

Erin.Prahler@coastal.ca.gov; info@peopleforponto.com

People for Ponto

Develop Ponto Right

Re: Ponto Beach / Parks and Open Space Deficit

Dear Mayor Hall, Carlsbad City Council, and California Coastal Commission:

I am informed that there is a current 6.6 acre park deficit in Coastal Southwest quadrant of Carlsbad, (south of Palomar Airport Road and west of El Camino Real); that there is a 30 acre open-space deficit in Zone 9 (west of I-5 and south of Poinsettia) of the Growth Management Plan; that the City is not requiring developers to first look at non-residential reserve and parks in Planning Area F (the large, undeveloped area west of the railroad tracks, north of Avenida Encinas and south of Cape Rey Hotel); and most importantly, I am informed that the City Council is currently reviewing plans to build a high-density, residential community in Planning Area F, a location perfectly situated to remedy the above deficits.

Accordingly, I am requesting and making my position known that:

- ☒ I want the City of Carlsbad to build a park at Ponto to serve residents and visitors alike.
- ☒ I believe any and all development west of I-5 should be dependent on developers providing the required and currently missing 30 acres of open-space.
- ☒ I do not want high-density, residential development at Ponto.
- ☒ I do not consider the proposed Veteran's Park, located 6 miles from Ponto, a suitable alternative to a Coastal Park and open-space for Ponto / west of I-5.

☐ _____

I thank you for your consideration!

Sign: _____

Print Name: _____

Date: _____

Address: _____

Terry Brady
TERRY BRADY
10-20-2018
1930 W San Marcos Blvd #43
San Marcos, CA 92078

Email to:

Matt.Hall@carlsbadca.gov; CityCouncil@carlsbadca.gov; gbuhr@coastal.ca.gov;
Erin.Prahler@coastal.ca.gov; info@peopleforponto.com

People for Ponto

Develop Ponto Right

Re: Ponto Beach / Parks and Open Space Deficit

Dear Mayor Hall, Carlsbad City Council, and California Coastal Commission:

I am informed that there is a current 6.6 acre park deficit in Coastal Southwest quadrant of Carlsbad, (south of Palomar Airport Road and west of El Camino Real); that there is a 30 acre open-space deficit in Zone 9 (west of I-5 and south of Poinsettia) of the Growth Management Plan; that the City is not requiring developers to first look at non-residential reserve and parks in Planning Area F (the large, undeveloped area west of the railroad tracks, north of Avenida Encinas and south of Cape Rey Hotel); and most importantly, I am informed that the City Council is currently reviewing plans to build a high-density, residential community in Planning Area F, a location perfectly situated to remedy the above deficits.

Accordingly, I am requesting and making my position known that:

- ☒ I want the City of Carlsbad to build a park at Ponto to serve residents and visitors alike.
- ☒ I believe any and all development west of I-5 should be dependent on developers providing the required and currently missing 30 acres of open-space.
- ☒ I do not want high-density, residential development at Ponto.
- ☒ I do not consider the proposed Veteran's Park, located 6 miles from Ponto, a suitable alternative to a Coastal Park and open-space for Ponto / west of I-5.
- ☐ _____

I thank you for your consideration!

Sign: _____

Print Name: _____

Date: _____

Address: _____

Nancy Sims
Nancy Sims
10-20-18
1930 W San Marcos Bl - 775
San Marcos 92078

Email to:

Matt.Hall@carlsbadca.gov; CityCouncil@carlsbadca.gov; gbuhr@coastal.ca.gov;
Erin.Prahler@coastal.ca.gov; info@peopleforponto.com

People for Ponto

Develop Ponto Right

Re: Ponto Beach / Parks and Open Space Deficit

Dear Mayor Hall, Carlsbad City Council, and California Coastal Commission:

I am informed that there is a current 6.6 acre park deficit in Coastal Southwest quadrant of Carlsbad, (south of Palomar Airport Road and west of El Camino Real); that there is a 30 acre open-space deficit in Zone 9 (west of I-5 and south of Poinsettia) of the Growth Management Plan; that the City is not requiring developers to first look at non-residential reserve and parks in Planning Area F (the large, undeveloped area west of the railroad tracks, north of Avenida Encinas and south of Cape Rey Hotel); and most importantly, I am informed that the City Council is currently reviewing plans to build a high-density, residential community in Planning Area F, a location perfectly situated to remedy the above deficits.

Accordingly, I am requesting and making my position known that:

- ☒ I want the City of Carlsbad to build a park at Ponto to serve residents and visitors alike.
- ☒ I believe any and all development west of I-5 should be dependent on developers providing the required and currently missing 30 acres of open-space.
- ☒ I do not want high-density, residential development at Ponto.
- ☒ I do not consider the proposed Veteran's Park, located 6 miles from Ponto, a suitable alternative to a Coastal Park and open-space for Ponto / west of I-5.

☐ _____

I thank you for your consideration!

Sign: _____

Print Name: _____

Date: _____

Address: _____

Bahi Reda

Bahi Reda

10/21/18

*533 Stern Way
Carlsbad, 92011*

Email to:

Matt.Hall@carlsbadca.gov; CityCouncil@carlsbadca.gov; gbuhr@coastal.ca.gov;

Erin.Prahler@coastal.ca.gov; info@peopleforponto.com

People for Ponto

Develop Ponto Right

Re: Ponto Beach / Parks and Open Space Deficit

Dear Mayor Hall, Carlsbad City Council, and California Coastal Commission:

I am informed that there is a current 6.6 acre park deficit in Coastal Southwest quadrant of Carlsbad, (south of Palomar Airport Road and west of El Camino Real); that there is a 30 acre open-space deficit in Zone 9 (west of I-5 and south of Poinsettia) of the Growth Management Plan; that the City is not requiring developers to first look at non-residential reserve and parks in Planning Area F (the large, undeveloped area west of the railroad tracks, north of Avenida Encinas and south of Cape Rey Hotel); and most importantly, I am informed that the City Council is currently reviewing plans to build a high-density, residential community in Planning Area F, a location perfectly situated to remedy the above deficits.

Accordingly, I am requesting and making my position known that:

- ☒ I want the City of Carlsbad to build a park at Ponto to serve residents and visitors alike.
- ☒ I believe any and all development west of I-5 should be dependent on developers providing the required and currently missing 30 acres of open-space.
- ☒ I do not want high-density, residential development at Ponto.
- ☒ I do not consider the proposed Veteran's Park, located 6 miles from Ponto, a suitable alternative to a Coastal Park and open-space for Ponto / west of I-5.

☐ _____

I thank you for your consideration!

Sign: Cheryl Guegle

Print Name: Cheryl Guegle

Date: 10/22/18

Address: 7310 Starboard St.
Carlsbad

Email to:

Matt.Hall@carlsbadca.gov; CityCouncil@carlsbadca.gov; gbuhr@coastal.ca.gov;

Erin.Prahler@coastal.ca.gov; info@peopleforponto.com

People for Ponto

Develop Ponto Right

Re: Ponto Beach / Parks and Open Space Deficit

Dear Mayor Hall, Carlsbad City Council, and California Coastal Commission:

I am informed that there is a current 6.6 acre park deficit in Coastal Southwest quadrant of Carlsbad, (south of Palomar Airport Road and west of El Camino Real); that there is a 30 acre open-space deficit in Zone 9 (west of I-5 and south of Poinsettia) of the Growth Management Plan; that the City is not requiring developers to first look at non-residential reserve and parks in Planning Area F (the large, undeveloped area west of the railroad tracks, north of Avenida Encinas and south of Cape Rey Hotel); and most importantly, I am informed that the City Council is currently reviewing plans to build a high-density, residential community in Planning Area F, a location perfectly situated to remedy the above deficits.

Accordingly, I am requesting and making my position known that:

- ☒ I want the City of Carlsbad to build a park at Ponto to serve residents and visitors alike.
- ☒ I believe any and all development west of I-5 should be dependent on developers providing the required and currently missing 30 acres of open-space.
- ☒ I do not want high-density, residential development at Ponto.
- ☒ I do not consider the proposed Veteran's Park, located 6 miles from Ponto, a suitable alternative to a Coastal Park and open-space for Ponto / west of I-5.

☐ _____


I thank you for your consideration!

Sign: _____

Print Name: _____

Date: _____

Address: _____


Courtney Geigle
10/23/18
2596 Wellspring St
Carlsbad, 92010

Email to:

Matt.Hall@carlsbadca.gov; CityCouncil@carlsbadca.gov; gbuhr@coastal.ca.gov;

Erin.Prahler@coastal.ca.gov; info@peopleforponto.com

People for Ponto

Develop Ponto Right

Alex Kendzior

Re: Ponto Beach / Parks and Open Space Deficit

Dear Mayor Hall, Carlsbad City Council and California Coastal Commission:

I am informed that there is a current 6.6 acre park deficit in Coastal Southwest quadrant of Carlsbad, (south of Palomar Airport Road and west of El Camino Real); that there is a 30 acre open-space deficit in Zone 9 (west of I-5 and south of Poinsettia) of the Growth Management Plan; that the City is not requiring developers to first look at non-residential reserve and parks in Planning Area F (the large, undeveloped area west of the railroad tracks, north of Avenida Encinas and south of Cape Rey Hotel); and most importantly, I am informed that the City Council is currently reviewing plans to build a high-density, residential community in Planning Area F, a location perfectly situated to remedy the above deficits.

Accordingly, I am requesting and making my position known that:

☒ I want the City of Carlsbad to build a park at Ponto to serve residents and visitors alike.

☒ I believe any and all development west of I-5 should be dependent on developers providing the required and currently missing 30 acres of open-space.

☒ I do not want high-density, residential development at Ponto.

☒ I do not consider the proposed Veteran's Park, located 6 miles from Ponto, a suitable alternative to a Coastal Park and open-space for Ponto / west of I-5

☐ It has been a mess since the owner put rusty fencing around property. I know it can be around made beautiful again; to be enjoyed by all.

Thank you for your consideration!

Sign: _____

Print Name: _____

Date: _____

Address: _____

72001
760 634-0534

People for Ponto

Develop Ponto Right

Re: Ponto Beach / Parks and Open Space Deficit

Dear Mayor Hall, Carlsbad City Council and California Coastal Commission:

I am informed that there is a current 6.6 acre park deficit in Coastal Southwest quadrant of Carlsbad, (south of Palomar Airport Road and west of El Camino Real); that there is a 30 acre open-space deficit in Zone 9 (west of I-5 and south of Poinsettia) of the Growth Management Plan; that the City is not requiring developers to first look at non-residential reserve and parks in Planning Area F (the large, undeveloped area west of the railroad tracks, north of Avenida Encinas and south of Cape Rey Hotel); and most importantly, I am informed that the City Council is currently reviewing plans to build a high-density, residential community in Planning Area F, a location perfectly situated to remedy the above deficits.

Accordingly, I am requesting and making my position known that:

- ☒ I want the City of Carlsbad to build a park at Ponto to serve residents and visitors alike.
- ☒ I believe any and all development west of I-5 should be dependent on developers providing the required and currently missing 30 acres of open-space.
- ☒ I do not want high-density, residential development at Ponto.
- ☒ I do not consider the proposed Veteran's Park, located 6 miles from Ponto, a suitable alternative to a Coastal Park and open-space for Ponto / west of I-5

☐

Thank you for your consideration!

Sign:

Print Name:

Date:

Address:

Kellie Quinn

Kellie Quinn

10-18-18

10101 Boulder Creek Rd
Oceanside 92056

People for Ponto

Develop Ponto Right

Re: Ponto Beach / Parks and Open Space Deficit

Dear Mayor Hall, Carlsbad City Council, and California Coastal Commission:

I am informed that there is a current 6.6 acre park deficit in Coastal Southwest quadrant of Carlsbad, (south of Palomar Airport Road and west of El Camino Real); that there is a 30 acre open-space deficit in Zone 9 (west of I-5 and south of Poinsettia) of the Growth Management Plan; that the City is not requiring developers to first look at non-residential reserve and parks in Planning Area F (the large, undeveloped area west of the railroad tracks, north of Avenida Encinas and south of Cape Rey Hotel); and most importantly, I am informed that the City Council is currently reviewing plans to build a high-density, residential community in Planning Area F, a location perfectly situated to remedy the above deficits.

Accordingly, I am requesting and making my position known that:

- ☒ I want the City of Carlsbad to build a park at Ponto to serve residents and visitors alike.
- ☐ I believe any and all development west of I-5 should be dependent on developers providing the required and currently missing 30 acres of open-space.
- ☒ I do not want high-density, residential development at Ponto.
- ☐ I do not consider the proposed Veteran's Park, located 6 miles from Ponto, a suitable alternative to a Coastal Park and open-space for Ponto / west of I-5.
- ☐ _____

I thank you for your consideration!

Sign: _____

Print Name: _____

Date: _____

Address: _____

Ismael Velasquez
Ismael Velasquez
10/18/2018
Oceanside, CA 92057
274 San Dimas Ave.

Email to:

Matt.Hall@carlsbadca.gov; CityCouncil@carlsbadca.gov; gbuhr@coastal.ca.gov;
Erin.Prahler@coastal.ca.gov; info@peopleforponto.com

People for Ponto

Develop Ponto Right

Re: Ponto Beach / Parks and Open Space Deficit

Dear Mayor Hall, Carlsbad City Council, and California Coastal Commission:

I am informed that there is a current 6.6 acre park deficit in Coastal Southwest quadrant of Carlsbad, (south of Palomar Airport Road and west of El Camino Real); that there is a 30 acre open-space deficit in Zone 9 (west of I-5 and south of Poinsettia) of the Growth Management Plan; that the City is not requiring developers to first look at non-residential reserve and parks in Planning Area F (the large, undeveloped area west of the railroad tracks, north of Avenida Encinas and south of Cape Rey Hotel); and most importantly, I am informed that the City Council is currently reviewing plans to build a high-density, residential community in Planning Area F, a location perfectly situated to remedy the above deficits.

Accordingly, I am requesting and making my position known that:

- ☒ I want the City of Carlsbad to build a park at Ponto to serve residents and visitors alike.
- ☐ I believe any and all development west of I-5 should be dependent on developers providing the required and currently missing 30 acres of open-space.
- ☒ I do not want high-density, residential development at Ponto.
- ☐ I do not consider the proposed Veteran's Park, located 6 miles from Ponto, a suitable alternative to a Coastal Park and open-space for Ponto / west of I-5.
- ☐ _____

I thank you for your consideration!

Sign: Trudy J. Velasquez

Print Name: Trudy J. Velasquez

Date: October 18, 2018

Address: Oceanside, CA 92057
274 San Dimas Ave.

Email to:

Matt.Hall@carlsbadca.gov; CityCouncil@carlsbadca.gov; gbuhr@coastal.ca.gov;

Erin.Prahler@coastal.ca.gov; info@peopleforponto.com

People for Ponto

Develop Ponto Right

Re: Ponto Beach / Parks and Open Space Deficit

Dear Mayor Hall, Carlsbad City Council and California Coastal Commission:

I am informed that there is a current 6.6 acre park deficit in Coastal Southwest quadrant of Carlsbad, (south of Palomar Airport Road and west of El Camino Real); that there is a 30 acre open-space deficit in Zone 9 (west of I-5 and south of Poinsettia) of the Growth Management Plan; that the City is not requiring developers to first look at non-residential reserve and parks in Planning Area F (the large, undeveloped area west of the railroad tracks, north of Avenida Encinas and south of Cape Rey Hotel); and most importantly, I am informed that the City Council is currently reviewing plans to build a high-density, residential community in Planning Area F, a location perfectly situated to remedy the above deficits.

Accordingly, I am requesting and making my position known that:

- ☒ I want the City of Carlsbad to build a park at Ponto to serve residents and visitors alike.
- ☒ I believe any and all development west of I-5 should be dependent on developers providing the required and currently missing 30 acres of open-space.
- ☒ I do not want high-density, residential development at Ponto.
- ☒ I do not consider the proposed Veteran's Park, located 6 miles from Ponto, a suitable alternative to a Coastal Park and open-space for Ponto / west of I-5

☐

Thank you for your consideration!

Sign:

Bonnie Roth

Print Name:

Bonnie Roth

Date:

10-18-78

Address:

4094 Legnos Way
Oceanside CA 92057

People for Ponto

Develop Ponto Right

Re: Ponto Beach / Parks and Open Space Deficit

Dear Mayor Hall, Carlsbad City Council and California Coastal Commission:

I am informed that there is a current 6.6 acre park deficit in Coastal Southwest quadrant of Carlsbad, (south of Palomar Airport Road and west of El Camino Real); that there is a 30 acre open-space deficit in Zone 9 (west of I-5 and south of Poinsettia) of the Growth Management Plan; that the City is not requiring developers to first look at non-residential reserve and parks in Planning Area F (the large, undeveloped area west of the railroad tracks, north of Avenida Encinas and south of Cape Rey Hotel); and most importantly, I am informed that the City Council is currently reviewing plans to build a high-density, residential community in Planning Area F, a location perfectly situated to remedy the above deficits.

Accordingly, I am requesting and making my position known that:

- ☒ I want the City of Carlsbad to build a park at Ponto to serve residents and visitors alike.
- ☒ I believe any and all development west of I-5 should be dependent on developers providing the required and currently missing 30 acres of open-space.
- ☒ I do not want high-density, residential development at Ponto.
- ☒ I do not consider the proposed Veteran's Park, located 6 miles from Ponto, a suitable alternative to a Coastal Park and open-space for Ponto / west of I-5

☐

Thank you for your consideration!

Sign:



Print Name:

SIDNEY ROCK

Date:

10/19/18

Address:

4094 LEMNOS WAY

OCEANSIDE, CA 92056

People for Ponto

Develop Ponto Right

Re: Ponto Beach / Parks and Open Space Deficit

Dear Mayor Hall, Carlsbad City Council and California Coastal Commission:

I am informed that there is a current 6.6 acre park deficit in Coastal Southwest quadrant of Carlsbad, (south of Palomar Airport Road and west of El Camino Real); that there is a 30 acre open-space deficit in Zone 9 (west of I-5 and south of Poinsettia) of the Growth Management Plan; that the City is not requiring developers to first look at non-residential reserve and parks in Planning Area F (the large, undeveloped area west of the railroad tracks, north of Avenida Encinas and south of Cape Rey Hotel); and most importantly, I am informed that the City Council is currently reviewing plans to build a high-density, residential community in Planning Area F, a location perfectly situated to remedy the above deficits.

Accordingly, I am requesting and making my position known that:

- ☐ I want the City of Carlsbad to build a park at Ponto to serve residents and visitors alike.
- ☐ I believe any and all development west of I-5 should be dependent on developers providing the required and currently missing 30 acres of open-space.
- ☐ I do not want high-density, residential development at Ponto.
- ☐ I do not consider the proposed Veteran's Park, located 6 miles from Ponto, a suitable alternative to a Coastal Park and open-space for Ponto / west of I-5

☐ _____

Thank you for your consideration!

Sign: _____

Print Name: _____

Date: _____

Address: _____



FRANCIS FINAN

10-18-18

2874 Leighton Circle
Carlsbad CA 92009

People for Ponto

Develop Ponto Right

Re: Ponto Beach / Parks and Open Space Deficit

Dear Mayor Hall, Carlsbad City Council and California Coastal Commission:

I am informed that there is a current 6.6 acre park deficit in Coastal Southwest quadrant of Carlsbad, (south of Palomar Airport Road and west of El Camino Real); that there is a 30 acre open-space deficit in Zone 9 (west of I-5 and south of Poinsettia) of the Growth Management Plan; that the City is not requiring developers to first look at non-residential reserve and parks in Planning Area F (the large, undeveloped area west of the railroad tracks, north of Avenida Encinas and south of Cape Rey Hotel); and most importantly, I am informed that the City Council is currently reviewing plans to build a high-density, residential community in Planning Area F, a location perfectly situated to remedy the above deficits.

Accordingly, I am requesting and making my position known that:

- ☒ I want the City of Carlsbad to build a park at Ponto to serve residents and visitors alike.
- ☒ I believe any and all development west of I-5 should be dependent on developers providing the required and currently missing 30 acres of open-space.
- ☒ I do not want high-density, residential development at Ponto.
- ☒ I do not consider the proposed Veteran's Park, located 6 miles from Ponto, a suitable alternative to a Coastal Park and open-space for Ponto / west of I-5

☐

Thank you for your consideration!

Sign:

Print Name:

Date:

Address:



LARRY DAVIS

10/17/13

3721 El Camino Real

Carlsbad

92010

People for Ponto

Develop Ponto Right

Re: Ponto Beach / Parks and Open Space Deficit

Dear Mayor Hall, Carlsbad City Council and California Coastal Commission:

I am informed that there is a current 6.6 acre park deficit in Coastal Southwest quadrant of Carlsbad, (south of Palomar Airport Road and west of El Camino Real); that there is a 30 acre open-space deficit in Zone 9 (west of I-5 and south of Poinsettia) of the Growth Management Plan; that the City is not requiring developers to first look at non-residential reserve and parks in Planning Area F (the large, undeveloped area west of the railroad tracks, north of Avenida Encinas and south of Cape Rey Hotel); and most importantly, I am informed that the City Council is currently reviewing plans to build a high-density, residential community in Planning Area F, a location perfectly situated to remedy the above deficits.

Accordingly, I am requesting and making my position known that:

☒ I want the City of Carlsbad to build a park at Ponto to serve residents and visitors alike.

☒ I believe any and all development west of I-5 should be dependent on developers providing the required and currently missing 30 acres of open-space.

☒ I do not want high-density, residential development at Ponto.

☒ I do not consider the proposed Veteran's Park, located 6 miles from Ponto, a suitable alternative to a Coastal Park and open-space for Ponto / west of I-5

☐

Thank you for your consideration!

Sign:

Donna Zeverly

Print Name:

Donna Zeverly

Date:

10-18-18

Address:

People for Ponto

Develop Ponto Right

Re: Ponto Beach / Parks and Open Space Deficit

Dear Mayor Hall, Carlsbad City Council and California Coastal Commission:

I am informed that there is a current 6.6 acre park deficit in Coastal Southwest quadrant of Carlsbad, (south of Palomar Airport Road and west of El Camino Real); that there is a 30 acre open-space deficit in Zone 9 (west of I-5 and south of Poinsettia) of the Growth Management Plan; that the City is not requiring developers to first look at non-residential reserve and parks in Planning Area F (the large, undeveloped area west of the railroad tracks, north of Avenida Encinas and south of Cape Rey Hotel); and most importantly, I am informed that the City Council is currently reviewing plans to build a high-density, residential community in Planning Area F, a location perfectly situated to remedy the above deficits.

Accordingly, I am requesting and making my position known that:

- ☒ I want the City of Carlsbad to build a park at Ponto to serve residents and visitors alike.
- ☒ I believe any and all development west of I-5 should be dependent on developers providing the required and currently missing 30 acres of open-space.
- ☒ I do not want high-density, residential development at Ponto.
- ☒ I do not consider the proposed Veteran's Park, located 6 miles from Ponto, a suitable alternative to a Coastal Park and open-space for Ponto / west of I-5

☐

Thank you for your consideration!

Sign:

Print Name:

Date:

Address:

Janette Wu

Janette Wu

10/18/2018

PO Box 935

Vista, CA 92085

People for Ponto

Develop Ponto Right

Re: Ponto Beach / Parks and Open Space Deficit

Dear Mayor Hall, Carlsbad City Council and California Coastal Commission:

I am informed that there is a current 6.6 acre park deficit in Coastal Southwest quadrant of Carlsbad, (south of Palomar Airport Road and west of El Camino Real); that there is a 30 acre open-space deficit in Zone 9 (west of I-5 and south of Poinsettia) of the Growth Management Plan; that the City is not requiring developers to first look at non-residential reserve and parks in Planning Area F (the large, undeveloped area west of the railroad tracks, north of Avenida Encinas and south of Cape Rey Hotel); and most importantly, I am informed that the City Council is currently reviewing plans to build a high-density, residential community in Planning Area F, a location perfectly situated to remedy the above deficits.

Accordingly, I am requesting and making my position known that:

- ☒ I want the City of Carlsbad to build a park at Ponto to serve residents and visitors alike.
- ☒ I believe any and all development west of I-5 should be dependent on developers providing the required and currently missing 30 acres of open-space.
- ☒ I do not want high-density, residential development at Ponto.
- ☒ I do not consider the proposed Veteran's Park, located 6 miles from Ponto, a suitable alternative to a Coastal Park and open-space for Ponto / west of I-5

☐

Thank you for your consideration!

Sign:

Print Name:

Date:

Address:

SE Anderson
10/17/18

Amber

Re: Ponto Beach / Parks and Open Space Deficit

Dear Mayor Hall, Carlsbad City Council and California Coastal Commission:

I am informed that there is a current 6.6 acre park deficit in Coastal Southwest quadrant of Carlsbad, (south of Palomar Airport Road and west of El Camino Real); that there is a 30 acre open-space deficit in Zone 9 (west of I-5 and south of Poinsettia) of the Growth Management Plan; that the City is not requiring developers to first look at non-residential reserve and parks in Planning Area F (the large, undeveloped area west of the railroad tracks, north of Avenida Encinas and south of Cape Rey Hotel); and most importantly, I am informed that the City Council is currently reviewing plans to build a high-density, residential community in Planning Area F, a location perfectly situated to remedy the above deficits.

Accordingly, I am requesting and making my position known that:

- ☒ I want the City of Carlsbad to build a park at Ponto to serve residents and visitors alike.
- ☒ I believe any and all development west of I-5 should be dependent on developers providing the required and currently missing 30 acres of open-space.
- ☒ I do not want high-density, residential development at Ponto.
- ☒ I do not consider the proposed Veteran's Park, located 6 miles from Ponto, a suitable alternative to a Coastal Park and open-space for Ponto / west of I-5
- ☒ _____

Thank you for your consideration!

Sign: Amber McKinney
Print Name: Amber McKinney
Date: 10/18/18
Address: 2403 Levante
Street Carlsbad CA
92009

People for Ponto

Develop Ponto Right

Re: Ponto Beach / Parks and Open Space Deficit

Dear Mayor Hall, Carlsbad City Council and California Coastal Commission:

I am informed that there is a current 6.6 acre park deficit in Coastal Southwest quadrant of Carlsbad, (south of Palomar Airport Road and west of El Camino Real); that there is a 30 acre open-space deficit in Zone 9 (west of I-5 and south of Poinsettia) of the Growth Management Plan; that the City is not requiring developers to first look at non-residential reserve and parks in Planning Area F (the large, undeveloped area west of the railroad tracks, north of Avenida Encinas and south of Cape Rey Hotel); and most importantly, I am informed that the City Council is currently reviewing plans to build a high-density, residential community in Planning Area F, a location perfectly situated to remedy the above deficits.

Accordingly, I am requesting and making my position known that:

- ☒ I want the City of Carlsbad to build a park at Ponto to serve residents and visitors alike.
- ☒ I believe any and all development west of I-5 should be dependent on developers providing the required and currently missing 30 acres of open-space.
- ☒ I do not want high-density, residential development at Ponto.
- ☒ I do not consider the proposed Veteran's Park, located 6 miles from Ponto, a suitable alternative to a Coastal Park and open-space for Ponto / west of I-5

☐

Thank you for your consideration!

Sign: _____

Print Name: _____

Date: _____

Address: _____

Robert A. Hilly
Robert A. Hilly
8/18/18
6064 Corte Del Cedro
Carlsbad CA 92024

People for Ponto

Develop Ponto Right

Re: Ponto Beach / Parks and Open Space Deficit

Dear Mayor Hall, Carlsbad City Council and California Coastal Commission:

I am informed that there is a current 6.6 acre park deficit in Coastal Southwest quadrant of Carlsbad, (south of Palomar Airport Road and west of El Camino Real); that there is a 30 acre open-space deficit in Zone 9 (west of I-5 and south of Poinsettia) of the Growth Management Plan; that the City is not requiring developers to first look at non-residential reserve and parks in Planning Area F (the large, undeveloped area west of the railroad tracks, north of Avenida Encinas and south of Cape Rey Hotel); and most importantly, I am informed that the City Council is currently reviewing plans to build a high-density, residential community in Planning Area F, a location perfectly situated to remedy the above deficits.

Accordingly, I am requesting and making my position known that:

- ☒ I want the City of Carlsbad to build a park at Ponto to serve residents and visitors alike.
- ☒ I believe any and all development west of I-5 should be dependent on developers providing the required and currently missing 30 acres of open-space.
- ☒ I do not want high-density, residential development at Ponto.
- ☒ I do not consider the proposed Veteran's Park, located 6 miles from Ponto, a suitable alternative to a Coastal Park and open-space for Ponto / west of I-5

☐

Thank you for your consideration!

Sign:

Print Name:

Date:

Address:

Lindsey Pfeiffer

Lindsey Pfeiffer

10/18/08

325 Chestnut Ave. #A
Carlsbad, CA 92008

John

Re: Ponto Beach / Parks and Open Space Deficit

Dear Mayor Hall, Carlsbad City Council and California Coastal Commission:

I am informed that there is a current 6.6 acre park deficit in Coastal Southwest quadrant of Carlsbad, (south of Palomar Airport Road and west of El Camino Real); that there is a 30 acre open-space deficit in Zone 9 (west of I-5 and south of Poinsettia) of the Growth Management Plan; that the City is not requiring developers to first look at non-residential reserve and parks in Planning Area F (the large, undeveloped area west of the railroad tracks, north of Avenida Encinas and south of Cape Rey Hotel); and most importantly, I am informed that the City Council is currently reviewing plans to build a high-density, residential community in Planning Area F, a location perfectly situated to remedy the above deficits.

Accordingly, I am requesting and making my position known that:

- ☒ I want the City of Carlsbad to build a park at Ponto to serve residents and visitors alike.
- ☒ I believe any and all development west of I-5 should be dependent on developers providing the required and currently missing 30 acres of open-space.
- ☒ I do not want high-density, residential development at Ponto.
- ☒ I do not consider the proposed Veteran's Park, located 6 miles from Ponto, a suitable alternative to a Coastal Park and open-space for Ponto / west of I-5.

☐

Thank you for your consideration!

Sign:

Print Name:

Date:

Address:

John Wa

John Wa

10/18/2018

PO Box 935

Vista, CA 92085

PEOPLE FOR PONTO

Don't build a park at Ponto

Re: Ponto Beach / Parks and Open Space Deficit

Dear Mayor Hall, Carlsbad City Council, and California Coastal Commission:

I am informed that there is a current 6.6 acre park deficit in Coastal Southwest quadrant of Carlsbad, (south of Palomar Airport Road and west of El Camino Real); that there is a 30 acre open-space deficit in Zone 9 (west of I-5 and south of Poinsettia) of the Growth Management Plan; that the City is not requiring developers to first look at non-residential reserve and parks in Planning Area F (the large, undeveloped area west of the railroad tracks, north of Avenida Encinas and south of Cape Rey Hotel); and most importantly, I am informed that the City Council is currently reviewing plans to build a high-density, residential community in Planning Area F, a location perfectly situated to remedy the above deficits.

Accordingly, I am requesting and making my position known that:

- ☒ I want the City of Carlsbad to build a park at Ponto to serve residents and visitors alike.
- ☒ I believe any and all development west of I-5 should be dependent on developers providing the required and currently missing 30 acres of open-space.
- ☒ I do not want high-density, residential development at Ponto.
- ☒ I do not consider the proposed Veteran's Park, located 6 miles from Ponto, a suitable alternative to a Coastal Park and open-space for Ponto / west of I-5.

☐

I thank you for your consideration!

Sign:

Wing L. Leong

Print Name:

Wing L. Leong

Date:

10/22/18

Address:

*545 Burton Ct
Carlsbad CA 92011*

Email to:

Matt.Hall@carlsbadca.gov; CityCouncil@carlsbadca.gov; gbuhr@coastal.ca.gov;
Erin.Prahler@coastal.ca.gov; info@peopleforponto.com

People for Ponto

Don't Build Ponto Park

Re: Ponto Beach / Parks and Open Space Deficit

Dear Mayor Hall, Carlsbad City Council, and California Coastal Commission:

I am informed that there is a current 6.6 acre park deficit in Coastal Southwest quadrant of Carlsbad, (south of Palomar Airport Road and west of El Camino Real); that there is a 30 acre open-space deficit in Zone 9 (west of I-5 and south of Poinsettia) of the Growth Management Plan; that the City is not requiring developers to first look at non-residential reserve and parks in Planning Area F (the large, undeveloped area west of the railroad tracks, north of Avenida Encinas and south of Cape Rey Hotel); and most importantly, I am informed that the City Council is currently reviewing plans to build a high-density, residential community in Planning Area F, a location perfectly situated to remedy the above deficits.

Accordingly, I am requesting and making my position known that:

- ☒ I want the City of Carlsbad to build a park at Ponto to serve residents and visitors alike.
- ☒ I believe any and all development west of I-5 should be dependent on developers providing the required and currently missing 30 acres of open-space.
- ☒ I do not want high-density, residential development at Ponto.
- ☒ I do not consider the proposed Veteran's Park, located 6 miles from Ponto, a suitable alternative to a Coastal Park and open-space for Ponto / west of I-5.

☐ _____

I thank you for your consideration!

Sign: _____

Print Name: _____

Date: _____

Address: _____

Helen Crosby

Helen Crosby

10-22-18

543 Meridian Way

Email to:

Matt.Hall@carlsbadca.gov; CityCouncil@carlsbadca.gov; gbuhr@coastal.ca.gov;
Erin.Prahler@coastal.ca.gov; info@peopleforponto.com

People for Ponto

Develop Ponto Right

Re: Ponto Beach / Parks and Open Space Deficit

Dear Mayor Hall, Carlsbad City Council, and California Coastal Commission:

I am informed that there is a current 6.6 acre park deficit in Coastal Southwest quadrant of Carlsbad, (south of Palomar Airport Road and west of El Camino Real); that there is a 30 acre open-space deficit in Zone 9 (west of I-5 and south of Poinsettia) of the Growth Management Plan; that the City is not requiring developers to first look at non-residential reserve and parks in Planning Area F (the large, undeveloped area west of the railroad tracks, north of Avenida Encinas and south of Cape Rey Hotel); and most importantly, I am informed that the City Council is currently reviewing plans to build a high-density, residential community in Planning Area F, a location perfectly situated to remedy the above deficits.

Accordingly, I am requesting and making my position known that:

☒ I want the City of Carlsbad to build a park at Ponto to serve residents and visitors alike.

☒ I believe any and all development west of I-5 should be dependent on developers providing the required and currently missing 30 acres of open-space.

☒ I do not want high-density, residential development at Ponto.

☒ I do not consider the proposed Veteran's Park, located 6 miles from Ponto, a suitable alternative to a Coastal Park and open-space for Ponto / west of I-5.

☐ _____

I thank you for your consideration!

Sign: _____

Print Name: _____

Date: _____

Address: _____

[Signature]

MICHAEL CROSBY

10/22/18

543 MERIDIAN WAY
CARLSBAD

Email to:

Matt.Hall@carlsbadca.gov; CityCouncil@carlsbadca.gov; gbuhr@coastal.ca.gov;
Erin.Prahler@coastal.ca.gov; info@peopleforponto.com

People for Ponto

Developing Parks and Open Space

Re: Ponto Beach / Parks and Open Space Deficit

Dear Mayor Hall, Carlsbad City Council, and California Coastal Commission:

I am informed that there is a current 6.6 acre park deficit in Coastal Southwest quadrant of Carlsbad, (south of Palomar Airport Road and west of El Camino Real); that there is a 30 acre open-space deficit in Zone 9 (west of I-5 and south of Poinsettia) of the Growth Management Plan; that the City is not requiring developers to first look at non-residential reserve and parks in Planning Area F (the large, undeveloped area west of the railroad tracks, north of Avenida Encinas and south of Cape Rey Hotel); and most importantly, I am informed that the City Council is currently reviewing plans to build a high-density, residential community in Planning Area F, a location perfectly situated to remedy the above deficits.

Accordingly, I am requesting and making my position known that:

- ☒ I want the City of Carlsbad to build a park at Ponto to serve residents and visitors alike.
- ☒ I believe any and all development west of I-5 should be dependent on developers providing the required and currently missing 30 acres of open-space.
- ☒ I do not want high-density, residential development at Ponto.
- ☒ I do not consider the proposed Veteran's Park, located 6 miles from Ponto, a suitable alternative to a Coastal Park and open-space for Ponto / west of I-5.
- ☐ _____

I thank you for your consideration!

Sign: _____

Print Name: _____

Date: _____

Address: _____



Wayne Brown

10/20/2018

546 Burton Ct., Carlsbad, CA 92011

Email to:

Matt.Hall@carlsbadca.gov; CityCouncil@carlsbadca.gov; gbuhr@coastal.ca.gov;
Erin.Prahler@coastal.ca.gov; info@peopleforponto.com

People for Ponto

Dear Mayor Hall, Carlsbad City Council, and California Coastal Commission:

Re: Ponto Beach / Parks and Open Space Deficit

Dear Mayor Hall, Carlsbad City Council, and California Coastal Commission:

I am informed that there is a current 6.6 acre park deficit in Coastal Southwest quadrant of Carlsbad, (south of Palomar Airport Road and west of El Camino Real); that there is a 30 acre open-space deficit in Zone 9 (west of I-5 and south of Poinsettia) of the Growth Management Plan; that the City is not requiring developers to first look at non-residential reserve and parks in Planning Area F (the large, undeveloped area west of the railroad tracks, north of Avenida Encinas and south of Cape Rey Hotel); and most importantly, I am informed that the City Council is currently reviewing plans to build a high-density, residential community in Planning Area F, a location perfectly situated to remedy the above deficits.

Accordingly, I am requesting and making my position known that:

- ☒ I want the City of Carlsbad to build a park at Ponto to serve residents and visitors alike.
- ☒ I believe any and all development west of I-5 should be dependent on developers providing the required and currently missing 30 acres of open-space.
- ☒ I do not want high-density, residential development at Ponto.
- ☒ I do not consider the proposed Veteran's Park, located 6 miles from Ponto, a suitable alternative to a Coastal Park and open-space for Ponto / west of I-5.
- ☐ _____

I thank you for your consideration!

Sign: _____

Print Name: Lenny Brown

Date: 10/20/2018

Address: 546 Burton Ct., Carlsbad,
CA 92011

Email to:

Matt.Hall@carlsbadca.gov; CityCouncil@carlsbadca.gov; gbuhr@coastal.ca.gov;
Erin.Prahl@coastal.ca.gov; info@peopleforponto.com

Re: Ponto Beach / Parks and Open Space Deficit

Dear Mayor Hall, Carlsbad City Council, and California Coastal Commission:

I am informed that there is a current 6.6 acre park deficit in Coastal Southwest quadrant of Carlsbad, (south of Palomar Airport Road and west of El Camino Real); that there is a 30 acre open-space deficit in Zone 9 (west of I-5 and south of Poinsettia) of the Growth Management Plan; that the City is not requiring developers to first look at non-residential reserve and parks in Planning Area F (the large, undeveloped area west of the railroad tracks, north of Avenida Encinas and south of Cape Rey Hotel); and most importantly, I am informed that the City Council is currently reviewing plans to build a high-density, residential community in Planning Area F, a location perfectly situated to remedy the above deficits.

Accordingly, I am requesting and making my position known that:

- ☒ I want the City of Carlsbad to build a park at Ponto to serve residents and visitors alike.
- ☒ I believe any and all development west of I-5 should be dependent on developers providing the required and currently missing 30 acres of open-space.
- ☒ I do not want high-density, residential development at Ponto.
- ☒ I do not consider the proposed Veteran's Park, located 6 miles from Ponto, a suitable alternative to a Coastal Park and open-space for Ponto / west of I-5.
- ☐ _____

I thank you for your consideration!

Sign: _____

Print Name: _____

Date: _____

Address: _____

LANCE PRINCE

10/21/18

541 HALSING CT.

Email to:

Matt.Hall@carlsbadca.gov; CityCouncil@carlsbadca.gov; gbuhr@coastal.ca.gov;
Erin.Prahler@coastal.ca.gov; info@peopleforponto.com

People for Ponto

Developing Ponto Beach

Re: Ponto Beach / Parks and Open Space Deficit

Dear Mayor Hall, Carlsbad City Council, and California Coastal Commission:

I am informed that there is a current 6.6 acre park deficit in Coastal Southwest quadrant of Carlsbad, (south of Palomar Airport Road and west of El Camino Real); that there is a 30 acre open-space deficit in Zone 9 (west of I-5 and south of Poinsettia) of the Growth Management Plan; that the City is not requiring developers to first look at non-residential reserve and parks in Planning Area F (the large, undeveloped area west of the railroad tracks, north of Avenida Encinas and south of Cape Rey Hotel); and most importantly, I am informed that the City Council is currently reviewing plans to build a high-density, residential community in Planning Area F, a location perfectly situated to remedy the above deficits.

Accordingly, I am requesting and making my position known that:

☒ I want the City of Carlsbad to build a park at Ponto to serve residents and visitors alike.

☒ I believe any and all development west of I-5 should be dependent on developers providing the required and currently missing 30 acres of open-space.

☒ I do not want high-density, residential development at Ponto.

☒ I do not consider the proposed Veteran's Park, located 6 miles from Ponto, a suitable alternative to a Coastal Park and open-space for Ponto / west of I-5.

☒ _____

I thank you for your consideration!

Sign:



Print Name:

Miriam Tafikian

Date:

10/21/18

Address:

7453 Magellan St.
Carlsbad, CA 92011

Email to:

Matt.Hall@carlsbadca.gov; CityCouncil@carlsbadca.gov; gbuhr@coastal.ca.gov;
Erin.Prahler@coastal.ca.gov; info@peopleforponto.com

People for Ponto

Don't Build Ponto

Re: Ponto Beach / Parks and Open Space Deficit

Dear Mayor Hall, Carlsbad City Council, and California Coastal Commission:


I am informed that there is a current 6.6 acre park deficit in Coastal Southwest quadrant of Carlsbad, (south of Palomar Airport Road and west of El Camino Real); that there is a 30 acre open-space deficit in Zone 9 (west of I-5 and south of Poinsettia) of the Growth Management Plan; that the City is not requiring developers to first look at non-residential reserve and parks in Planning Area F (the large, undeveloped area west of the railroad tracks, north of Avenida Encinas and south of Cape Rey Hotel); and most importantly, I am informed that the City Council is currently reviewing plans to build a high-density, residential community in Planning Area F, a location perfectly situated to remedy the above deficits.

Accordingly, I am requesting and making my position known that:

- ☒ I want the City of Carlsbad to build a park at Ponto to serve residents and visitors alike.
- ☒ I believe any and all development west of I-5 should be dependent on developers providing the required and currently missing 30 acres of open-space.
- ☒ I do not want high-density, residential development at Ponto.
- ☒ I do not consider the proposed Veteran's Park, located 6 miles from Ponto, a suitable alternative to a Coastal Park and open-space for Ponto / west of I-5.

☒ The currently proposed development is not suitable.

I thank you for your consideration!

Sign: 
Print Name: ROGER DAVY
Date: 21 OCT 2018
Address: 549 BURTON CT.
CARLSBAD CA 92011

Email to:

Matt.Hall@carlsbadca.gov; CityCouncil@carlsbadca.gov; gbuhr@coastal.ca.gov;
Erin.Prahler@coastal.ca.gov; info@peopleforponto.com

People for Ponto

Develop Ponto Right

Re: Ponto Beach / Parks and Open Space Deficit

Dear Mayor Hall, Carlsbad City Council and California Coastal Commission:

I am informed that there is a current 6.6 acre park deficit in Coastal Southwest quadrant of Carlsbad, (south of Palomar Airport Road and west of El Camino Real); that there is a 30 acre open-space deficit in Zone 9 (west of I-5 and south of Poinsettia) of the Growth Management Plan; that the City is not requiring developers to first look at non-residential reserve and parks in Planning Area F (the large, undeveloped area west of the railroad tracks, north of Avenida Encinas and south of Cape Rey Hotel); and most importantly, I am informed that the City Council is currently reviewing plans to build a high-density, residential community in Planning Area F, a location perfectly situated to remedy the above deficits.

Accordingly, I am requesting and making my position known that:

- ☒ I want the City of Carlsbad to build a park at Ponto to serve residents and visitors alike.
- ☒ I believe any and all development west of I-5 should be dependent on developers providing the required and currently missing 30 acres of open-space.
- ☒ I do not want high-density, residential development at Ponto.
- ☒ I do not consider the proposed Veteran's Park, located 6 miles from Ponto, a suitable alternative to a Coastal Park and open-space for Ponto / west of I-5

☐


Thank you for your consideration!

Sign: _____

Print Name: _____

Date: _____

Address: _____



THI LE

10/16/18

542 BORTON Ct
CB, Ca 92011

People for Ponto

Develop Ponto Right

Re: Ponto Beach / Parks and Open Space Deficit

Dear Mayor Hall, Carlsbad City Council and California Coastal Commission:

I am informed that there is a current 6.6 acre park deficit in Coastal Southwest quadrant of Carlsbad, (south of Palomar Airport Road and west of El Camino Real); that there is a 30 acre open-space deficit in Zone 9 (west of I-5 and south of Poinsettia) of the Growth Management Plan; that the City is not requiring developers to first look at non-residential reserve and parks in Planning Area F (the large, undeveloped area west of the railroad tracks, north of Avenida Encinas and south of Cape Rey Hotel); and most importantly, I am informed that the City Council is currently reviewing plans to build a high-density, residential community in Planning Area F, a location perfectly situated to remedy the above deficits.

Accordingly, I am requesting and making my position known that:

- ☒ I want the City of Carlsbad to build a park at Ponto to serve residents and visitors alike.
- ☒ I believe any and all development west of I-5 should be dependent on developers providing the required and currently missing 30 acres of open-space.
- ☒ I do not want high-density, residential development at Ponto.
- ☒ I do not consider the proposed Veteran's Park, located 6 miles from Ponto, a suitable alternative to a Coastal Park and open-space for Ponto / west of I-5

☐ _____

Thank you for your consideration!

Sign: _____

Print Name: _____

Date: _____

Address: _____

Daymable

QUYNH DAO LE

10/16/11

542 BURTON Gt

CBad Ca 92011

Re: Ponto Beach / Parks and Open Space Deficit

Dear Mayor Hall, Carlsbad City Council, and California Coastal Commission:

I am informed that there is a current 6.6 acre park deficit in Coastal Southwest quadrant of Carlsbad, (south of Palomar Airport Road and west of El Camino Real); that there is a 30 acre open-space deficit in Zone 9 (west of I-5 and south of Poinsettia) of the Growth Management Plan; that the City is not requiring developers to first look at non-residential reserve and parks in Planning Area F (the large, undeveloped area west of the railroad tracks, north of Avenida Encinas and south of Cape Rey Hotel); and most importantly, I am informed that the City Council is currently reviewing plans to build a high-density, residential community in Planning Area F, a location perfectly situated to remedy the above deficits.

Accordingly, I am requesting and making my position known that:

- ☒ I want the City of Carlsbad to build a park at Ponto to serve residents and visitors alike.
- ☒ I believe any and all development west of I-5 should be dependent on developers providing the required and currently missing 30 acres of open-space.
- ☒ I do not want high-density, residential development at Ponto.
- ☒ I do not consider the proposed Veteran's Park, located 6 miles from Ponto, a suitable alternative to a Coastal Park and open-space for Ponto / west of I-5.

☐ _____

I thank you for your consideration!

Sign: _____

Print Name: _____

Date: _____

Address: _____



KIM LIEN LE

10/26/18

542 BURTON CT

CARLSBAD, CA 92011

Email to:

Matt.Hall@carlsbadca.gov; CityCouncil@carlsbadca.gov; gbuhr@coastal.ca.gov;
Erin.Prahler@coastal.ca.gov; info@peopleforponto.com

People for Ponto

Let's Build a Better Beach

Re: Ponto Beach / Parks and Open Space Deficit

Dear Mayor Hall, Carlsbad City Council, and California Coastal Commission:

I am informed that there is a current 6.6 acre park deficit in Coastal Southwest quadrant of Carlsbad, (south of Palomar Airport Road and west of El Camino Real); that there is a 30 acre open-space deficit in Zone 9 (west of I-5 and south of Poinsettia) of the Growth Management Plan; that the City is not requiring developers to first look at non-residential reserve and parks in Planning Area F (the large, undeveloped area west of the railroad tracks, north of Avenida Encinas and south of Cape Rey Hotel); and most importantly, I am informed that the City Council is currently reviewing plans to build a high-density, residential community in Planning Area F, a location perfectly situated to remedy the above deficits.

Accordingly, I am requesting and making my position known that:

- ☒ I want the City of Carlsbad to build a park at Ponto to serve residents and visitors alike.
- ☒ I believe any and all development west of I-5 should be dependent on developers providing the required and currently missing 30 acres of open-space.
- ☒ I do not want high-density, residential development at Ponto.
- ☒ I do not consider the proposed Veteran's Park, located 6 miles from Ponto, a suitable alternative to a Coastal Park and open-space for Ponto / west of I-5.

☐ _____

I thank you for your consideration!

Sign: _____

Print Name: _____

Date: _____

Address: _____

[Signature]
Mike Fetsko
10/20
518 Del Norte Ave
CARLSBAD, CA 92011

Email to:

Matt.Hall@carlsbadca.gov; CityCouncil@carlsbadca.gov; gbuhr@coastal.ca.gov;
Erin.Prahler@coastal.ca.gov; info@peopleforponto.com

People for Ponto

De - 000 P - 000 P - 000

Re: Ponto Beach / Parks and Open Space Deficit

Dear Mayor Hall, Carlsbad City Council, and California Coastal Commission:

I am informed that there is a current 6.6 acre park deficit in Coastal Southwest quadrant of Carlsbad, (south of Palomar Airport Road and west of El Camino Real); that there is a 30 acre open-space deficit in Zone 9 (west of I-5 and south of Poinsettia) of the Growth Management Plan; that the City is not requiring developers to first look at non-residential reserve and parks in Planning Area F (the large, undeveloped area west of the railroad tracks, north of Avenida Encinas and south of Cape Rey Hotel); and most importantly, I am informed that the City Council is currently reviewing plans to build a high-density, residential community in Planning Area F, a location perfectly situated to remedy the above deficits.

Accordingly, I am requesting and making my position known that:

- ☒ I want the City of Carlsbad to build a park at Ponto to serve residents and visitors alike.
- ☒ I believe any and all development west of I-5 should be dependent on developers providing the required and currently missing 30 acres of open-space.
- ☒ I do not want high-density, residential development at Ponto.
- ☒ I do not consider the proposed Veteran's Park, located 6 miles from Ponto, a suitable alternative to a Coastal Park and open-space for Ponto / west of I-5.

☐

I thank you for your consideration!

Sign:

Samantha Collier

Print Name:

SAMANTHA COLLIER

Date:

10/20/18

Address:

518 Dew Point Ave
Carlsbad CA 92011

Email to:

Matt.Hall@carlsbadca.gov; CityCouncil@carlsbadca.gov; gbuhr@coastal.ca.gov;
Erin.Prahler@coastal.ca.gov; info@peopleforponto.com

People for Ponto

Don't Sub P. 700 R. 2011

Re: Ponto Beach / Parks and Open Space Deficit

Dear Mayor Hall, Carlsbad City Council, and California Coastal Commission:

I am informed that there is a current 6.6 acre park deficit in Coastal Southwest quadrant of Carlsbad, (south of Palomar Airport Road and west of El Camino Real); that there is a 30 acre open-space deficit in Zone 9 (west of I-5 and south of Poinsettia) of the Growth Management Plan; that the City is not requiring developers to first look at non-residential reserve and parks in Planning Area F (the large, undeveloped area west of the railroad tracks, north of Avenida Encinas and south of Cape Rey Hotel); and most importantly, I am informed that the City Council is currently reviewing plans to build a high-density, residential community in Planning Area F, a location perfectly situated to remedy the above deficits.

Accordingly, I am requesting and making my position known that:

- ☒ I want the City of Carlsbad to build a park at Ponto to serve residents and visitors alike.
- ☒ I believe any and all development west of I-5 should be dependent on developers providing the required and currently missing 30 acres of open-space.
- ☒ I do not want high-density, residential development at Ponto.
- ☒ I do not consider the proposed Veteran's Park, located 6 miles from Ponto, a suitable alternative to a Coastal Park and open-space for Ponto / west of I-5.

☐ There is no park for children
west of the 5 freeway. This is unacceptable.

I thank you for your consideration!

Sign: _____

Print Name: _____

Date: _____

Address: _____

Jeff Foley

Jeff Foley

20 Oct 18

*530 Buetow St
CARLSBAD, CA*

Email to:

Matt.Hall@carlsbadca.gov; CityCouncil@carlsbadca.gov; gbuhr@coastal.ca.gov;
Erin.Prahler@coastal.ca.gov; info@peopleforponto.com

U.S. DEPARTMENT OF AGRICULTURE

Matt.Hall@carlsbadca.gov; CityCouncil@carlsbadca.gov; gbuhr@coastal.ca.gov;
Erin.Prahler@coastal.ca.gov; info@peopleforponto.com

People for Ponto

Develop Ponto Right

Re: Ponto Beach / Parks and Open Space Deficit

Dear Mayor Hall, Carlsbad City Council, and California Coastal Commission:

I am informed that there is a current 6.6 acre park deficit in Coastal Southwest quadrant of Carlsbad, (south of Palomar Airport Road and west of El Camino Real); that there is a 30 acre open-space deficit in Zone 9 (west of I-5 and south of Poinsettia) of the Growth Management Plan; that the City is not requiring developers to first look at non-residential reserve and parks in Planning Area F (the large, undeveloped area west of the railroad tracks, north of Avenida Encinas and south of Cape Rey Hotel); and most importantly, I am informed that the City Council is currently reviewing plans to build a high-density, residential community in Planning Area F, a location perfectly situated to remedy the above deficits.

Accordingly, I am requesting and making my position known that:

- ☒ I want the City of Carlsbad to build a park at Ponto to serve residents and visitors alike.
- ☒ I believe any and all development west of I-5 should be dependent on developers providing the required and currently missing 30 acres of open-space.
- ☒ I do not want high-density, residential development at Ponto.
- ☒ I do not consider the proposed Veteran's Park, located 6 miles from Ponto, a suitable alternative to a Coastal Park and open-space for Ponto / west of I-5.

☐ _____

I thank you for your consideration!

Sign: _____

Print Name: _____

Date: _____

Address: _____

Email to:

Matt.Hall@carlsbadca.gov; CityCouncil@carlsbadca.gov; gbuhr@coastal.ca.gov;
Erin.Prahler@coastal.ca.gov; info@peopleforponto.com

People for Ponto

Develop Ponto Right

Re: Ponto Beach / Parks and Open Space Deficit

Dear Mayor Hall, Carlsbad City Council, and California Coastal Commission:

I am informed that there is a current 6.6 acre park deficit in Coastal Southwest quadrant of Carlsbad, (south of Palomar Airport Road and west of El Camino Real); that there is a 30 acre open-space deficit in Zone 9 (west of I-5 and south of Poinsettia) of the Growth Management Plan; that the City is not requiring developers to first look at non-residential reserve and parks in Planning Area F (the large, undeveloped area west of the railroad tracks, north of Avenida Encinas and south of Cape Rey Hotel); and most importantly, I am informed that the City Council is currently reviewing plans to build a high-density, residential community in Planning Area F, a location perfectly situated to remedy the above deficits.

Accordingly, I am requesting and making my position known that:

- ☒ I want the City of Carlsbad to build a park at Ponto to serve residents and visitors alike.
- ☒ I believe any and all development west of I-5 should be dependent on developers providing the required and currently missing 30 acres of open-space.
- ☒ I do not want high-density, residential development at Ponto.
- ☒ I do not consider the proposed Veteran's Park, located 6 miles from Ponto, a suitable alternative to a Coastal Park and open-space for Ponto / west of I-5.

☐

I thank you for your consideration!

Sign: Estevan Garcia

Print Name: Estevan Garcia

Date: 10/25/18

Address: 7770 Riders Ln San Antonio, TX

Email to:

Matt.Hall@carlsbadca.gov; CityCouncil@carlsbadca.gov; gbuhr@coastal.ca.gov;
Erin.Prahler@coastal.ca.gov; info@peopleforponto.com

People for Ponto

Develop Ponto Right

Re: Ponto Beach / Parks and Open Space Deficit

Dear Mayor Hall, Carlsbad City Council, and California Coastal Commission:

I am informed that there is a current 6.6 acre park deficit in Coastal Southwest quadrant of Carlsbad, (south of Palomar Airport Road and west of El Camino Real); that there is a 30 acre open-space deficit in Zone 9 (west of I-5 and south of Poinsettia) of the Growth Management Plan; that the City is not requiring developers to first look at non-residential reserve and parks in Planning Area F (the large, undeveloped area west of the railroad tracks, north of Avenida Encinas and south of Cape Rey Hotel); and most importantly, I am informed that the City Council is currently reviewing plans to build a high-density, residential community in Planning Area F, a location perfectly situated to remedy the above deficits.

Accordingly, I am requesting and making my position known that:

- ☒ I want the City of Carlsbad to build a park at Ponto to serve residents and visitors alike.
- ☒ I believe any and all development west of I-5 should be dependent on developers providing the required and currently missing 30 acres of open-space.
- ☒ I do not want high-density, residential development at Ponto.
- ☒ I do not consider the proposed Veteran's Park, located 6 miles from Ponto, a suitable alternative to a Coastal Park and open-space for Ponto / west of I-5.

☐ _____


I thank you for your consideration!

Sign: _____

Print Name: _____

Date: _____

Address: _____



Josue Tamez

10/25/18

141 Kothmann Rd. SA, Tx.

Email to:

Matt.Hall@carlsbadca.gov; CityCouncil@carlsbadca.gov; gbuhr@coastal.ca.gov;
Erin.Prahler@coastal.ca.gov; info@peopleforponto.com

People for Ponto

Develop Ponto Right

Re: Ponto Beach / Parks and Open Space Deficit

Dear Mayor Hall, Carlsbad City Council, and California Coastal Commission:

I am informed that there is a current 6.6 acre park deficit in Coastal Southwest quadrant of Carlsbad, (south of Palomar Airport Road and west of El Camino Real); that there is a 30 acre open-space deficit in Zone 9 (west of I-5 and south of Poinsettia) of the Growth Management Plan; that the City is not requiring developers to first look at non-residential reserve and parks in Planning Area F (the large, undeveloped area west of the railroad tracks, north of Avenida Encinas and south of Cape Rey Hotel); and most importantly, I am informed that the City Council is currently reviewing plans to build a high-density, residential community in Planning Area F, a location perfectly situated to remedy the above deficits.

Accordingly, I am requesting and making my position known that:

- ☒ I want the City of Carlsbad to build a park at Ponto to serve residents and visitors alike.
- ☒ I believe any and all development west of I-5 should be dependent on developers providing the required and currently missing 30 acres of open-space.
- ☒ I do not want high-density, residential development at Ponto.
- ☒ I do not consider the proposed Veteran's Park, located 6 miles from Ponto, a suitable alternative to a Coastal Park and open-space for Ponto / west of I-5.

☐ _____

I thank you for your consideration!

Sign: Steven Hammon

Print Name: Steven Hammon

Date: 25 Oct 2018

Address: _____

Email to:

Matt.Hall@carlsbadca.gov; CityCouncil@carlsbadca.gov; gbuhr@coastal.ca.gov;
Erin.Prahler@coastal.ca.gov; info@peopleforponto.com

People for Ponto

Develop Ponto Right

Re: Ponto Beach / Parks and Open Space Deficit

Dear Mayor Hall, Carlsbad City Council, and California Coastal Commission:

I am informed that there is a current 6.6 acre park deficit in Coastal Southwest quadrant of Carlsbad, (south of Palomar Airport Road and west of El Camino Real); that there is a 30 acre open-space deficit in Zone 9 (west of I-5 and south of Poinsettia) of the Growth Management Plan; that the City is not requiring developers to first look at non-residential reserve and parks in Planning Area F (the large, undeveloped area west of the railroad tracks, north of Avenida Encinas and south of Cape Rey Hotel); and most importantly, I am informed that the City Council is currently reviewing plans to build a high-density, residential community in Planning Area F, a location perfectly situated to remedy the above deficits.

Accordingly, I am requesting and making my position known that:

- ☒ I want the City of Carlsbad to build a park at Ponto to serve residents and visitors alike.
- ☐ I believe any and all development west of I-5 should be dependent on developers providing the required and currently missing 30 acres of open-space.
- ☒ I do not want high-density, residential development at Ponto.
- ☐ I do not consider the proposed Veteran's Park, located 6 miles from Ponto, a suitable alternative to a Coastal Park and open-space for Ponto / west of I-5.
- ☐ _____

I thank you for your consideration!

Sign: _____

Print Name: _____

Date: _____

Address: _____

Patricia
Patricia Juarez
10-24-18
San Antonio

Email to:

Matt.Hall@carlsbadca.gov; CityCouncil@carlsbadca.gov; gbuhr@coastal.ca.gov;
Erin.Prahler@coastal.ca.gov; info@peopleforponto.com

People for Ponto

Develop Ponto Right

Re: Ponto Beach / Parks and Open Space Deficit

Dear Mayor Hall, Carlsbad City Council, and California Coastal Commission:

I am informed that there is a current 6.6 acre park deficit in Coastal Southwest quadrant of Carlsbad, (south of Palomar Airport Road and west of El Camino Real); that there is a 30 acre open-space deficit in Zone 9 (west of I-5 and south of Poinsettia) of the Growth Management Plan; that the City is not requiring developers to first look at non-residential reserve and parks in Planning Area F (the large, undeveloped area west of the railroad tracks, north of Avenida Encinas and south of Cape Rey Hotel); and most importantly, I am informed that the City Council is currently reviewing plans to build a high-density, residential community in Planning Area F, a location perfectly situated to remedy the above deficits.

Accordingly, I am requesting and making my position known that:

- ☒ I want the City of Carlsbad to build a park at Ponto to serve residents and visitors alike.
- ☒ I believe any and all development west of I-5 should be dependent on developers providing the required and currently missing 30 acres of open-space.
- ☒ I do not want high-density, residential development at Ponto.
- ☒ I do not consider the proposed Veteran's Park, located 6 miles from Ponto, a suitable alternative to a Coastal Park and open-space for Ponto / west of I-5.

☐ _____

I thank you for your consideration!

Sign: _____

Print Name: _____

Date: _____

Address: _____

Peyton Cox

10/25/2018

1710 Lynette Street, San Antonio, TX

Email to:

Matt.Hall@carlsbadca.gov; CityCouncil@carlsbadca.gov; gbuhr@coastal.ca.gov;
Erin.Prahler@coastal.ca.gov; info@peopleforponto.com

People for Ponto

Develop Ponto Right

Re: Ponto Beach / Parks and Open Space Deficit

Dear Mayor Hall, Carlsbad City Council, and California Coastal Commission:

I am informed that there is a current 6.6 acre park deficit in Coastal Southwest quadrant of Carlsbad, (south of Palomar Airport Road and west of El Camino Real); that there is a 30 acre open-space deficit in Zone 9 (west of I-5 and south of Poinsettia) of the Growth Management Plan; that the City is not requiring developers to first look at non-residential reserve and parks in Planning Area F (the large, undeveloped area west of the railroad tracks, north of Avenida Encinas and south of Cape Rey Hotel); and most importantly, I am informed that the City Council is currently reviewing plans to build a high-density, residential community in Planning Area F, a location perfectly situated to remedy the above deficits.

Accordingly, I am requesting and making my position known that:

- ☒ I want the City of Carlsbad to build a park at Ponto to serve residents and visitors alike.
- ☐ I believe any and all development west of I-5 should be dependent on developers providing the required and currently missing 30 acres of open-space.
- ☐ I do not want high-density, residential development at Ponto.
- ☐ I do not consider the proposed Veteran's Park, located 6 miles from Ponto, a suitable alternative to a Coastal Park and open-space for Ponto / west of I-5.
- ☐ _____

I thank you for your consideration!

Sign: Alexander Dochnal
Print Name: Alexander Dochnal
Date: 10/25/18
Address: San Antonio, TX

Email to:

Matt.Hall@carlsbadca.gov; CityCouncil@carlsbadca.gov; gbuhr@coastal.ca.gov;
Erin.Prahler@coastal.ca.gov; info@peopleforponto.com

People for Ponto

Develop Ponto Right

Re: Ponto Beach / Parks and Open Space Deficit

Dear Mayor Hall, Carlsbad City Council, and California Coastal Commission:

I am informed that there is a current 6.6 acre park deficit in Coastal Southwest quadrant of Carlsbad, (south of Palomar Airport Road and west of El Camino Real); that there is a 30 acre open-space deficit in Zone 9 (west of I-5 and south of Poinsettia) of the Growth Management Plan; that the City is not requiring developers to first look at non-residential reserve and parks in Planning Area F (the large, undeveloped area west of the railroad tracks, north of Avenida Encinas and south of Cape Rey Hotel); and most importantly, I am informed that the City Council is currently reviewing plans to build a high-density, residential community in Planning Area F, a location perfectly situated to remedy the above deficits.

Accordingly, I am requesting and making my position known that:

☒ I want the City of Carlsbad to build a park at Ponto to serve residents and visitors alike.

☐ I believe any and all development west of I-5 should be dependent on developers providing the required and currently missing 30 acres of open-space.

☒ I do not want high-density, residential development at Ponto.

☐ I do not consider the proposed Veteran's Park, located 6 miles from Ponto, a suitable alternative to a Coastal Park and open-space for Ponto / west of I-5.

☐ _____

I thank you for your consideration!

Sign: _____

Print Name: _____

Date: _____

Address: _____

Hilary Becerra

Hilary Becerra

10/25/18

303 Hawthorne

San Antonio, TX 78214

Email to:

Matt.Hall@carlsbadca.gov; CityCouncil@carlsbadca.gov; gbuhr@coastal.ca.gov;
Erin.Prahler@coastal.ca.gov; info@peopleforponto.com

People for Ponto

Develop Ponto Right

Re: Ponto Beach / Parks and Open Space Deficit

Dear Mayor Hall, Carlsbad City Council, and California Coastal Commission:

I am informed that there is a current 6.6 acre park deficit in Coastal Southwest quadrant of Carlsbad, (south of Palomar Airport Road and west of El Camino Real); that there is a 30 acre open-space deficit in Zone 9 (west of I-5 and south of Poinsettia) of the Growth Management Plan; that the City is not requiring developers to first look at non-residential reserve and parks in Planning Area F (the large, undeveloped area west of the railroad tracks, north of Avenida Encinas and south of Cape Rey Hotel); and most importantly, I am informed that the City Council is currently reviewing plans to build a high-density, residential community in Planning Area F, a location perfectly situated to remedy the above deficits.

Accordingly, I am requesting and making my position known that:

- ☒ I want the City of Carlsbad to build a park at Ponto to serve residents and visitors alike.
- ☒ I believe any and all development west of I-5 should be dependent on developers providing the required and currently missing 30 acres of open-space.
- ☒ I do not want high-density, residential development at Ponto.
- ☒ I do not consider the proposed Veteran's Park, located 6 miles from Ponto, a suitable alternative to a Coastal Park and open-space for Ponto / west of I-5.

☐ _____

I thank you for your consideration!

Sign: _____

Print Name: _____

Date: _____

Address: _____

Darya Yureva

Daria Yureva

10/25/18

Texas

Email to:

Matt.Hall@carlsbadca.gov; CityCouncil@carlsbadca.gov; gbuhr@coastal.ca.gov;
Erin.Prahler@coastal.ca.gov; info@peopleforponto.com

People for Ponto

Develop Ponto Right

Re: Ponto Beach / Parks and Open Space Deficit

Dear Mayor Hall, Carlsbad City Council, and California Coastal Commission:

I am informed that there is a current 6.6 acre park deficit in Coastal Southwest quadrant of Carlsbad, (south of Palomar Airport Road and west of El Camino Real); that there is a 30 acre open-space deficit in Zone 9 (west of I-5 and south of Poinsettia) of the Growth Management Plan; that the City is not requiring developers to first look at non-residential reserve and parks in Planning Area F (the large, undeveloped area west of the railroad tracks, north of Avenida Encinas and south of Cape Rey Hotel); and most importantly, I am informed that the City Council is currently reviewing plans to build a high-density, residential community in Planning Area F, a location perfectly situated to remedy the above deficits.

Accordingly, I am requesting and making my position known that:

- ☒ I want the City of Carlsbad to build a park at Ponto to serve residents and visitors alike.
- ☒ I believe any and all development west of I-5 should be dependent on developers providing the required and currently missing 30 acres of open-space.
- ☒ I do not want high-density, residential development at Ponto.
- ☒ I do not consider the proposed Veteran's Park, located 6 miles from Ponto, a suitable alternative to a Coastal Park and open-space for Ponto / west of I-5.

☐ _____

I thank you for your consideration!

Sign: _____

Print Name: _____

Date: _____

Address: _____

Email to:

Matt.Hall@carlsbadca.gov; CityCouncil@carlsbadca.gov; gbuhr@coastal.ca.gov;
Erin.Prahler@coastal.ca.gov; info@peopleforponto.com

Sign: Sarah Fortenberry
Print Name: Sarah Fortenberry
Date: 10/25/18
Address: 14307 Briarcircle St
SA TX 78247

People for Ponto

Develop Ponto Right

Re: Ponto Beach / Parks and Open Space Deficit

Dear Mayor Hall, Carlsbad City Council, and California Coastal Commission:

I am informed that there is a current 6.6 acre park deficit in Coastal Southwest quadrant of Carlsbad, (south of Palomar Airport Road and west of El Camino Real); that there is a 30 acre open-space deficit in Zone 9 (west of I-5 and south of Poinsettia) of the Growth Management Plan; that the City is not requiring developers to first look at non-residential reserve and parks in Planning Area F (the large, undeveloped area west of the railroad tracks, north of Avenida Encinas and south of Cape Rey Hotel); and most importantly, I am informed that the City Council is currently reviewing plans to build a high-density, residential community in Planning Area F, a location perfectly situated to remedy the above deficits.

Accordingly, I am requesting and making my position known that:

- ☒ I want the City of Carlsbad to build a park at Ponto to serve residents and visitors alike.
- ☐ I believe any and all development west of I-5 should be dependent on developers providing the required and currently missing 30 acres of open-space.
- ☐ I do not want high-density, residential development at Ponto.
- ☐ I do not consider the proposed Veteran's Park, located 6 miles from Ponto, a suitable alternative to a Coastal Park and open-space for Ponto / west of I-5.
- ☐ _____

I thank you for your consideration!

Sign: _____

Print Name: _____

Date: _____

Address: _____

Jeannette Bohn

10/25/18

7733 Louis Pasteur Dr.

Email to:

Matt.Hall@carlsbadca.gov; CityCouncil@carlsbadca.gov; gbuhr@coastal.ca.gov;
Erin.Prahler@coastal.ca.gov; info@peopleforponto.com

People for Ponto

Develop Ponto Right

Re: Ponto Beach / Parks and Open Space Deficit

Dear Mayor Hall, Carlsbad City Council, and California Coastal Commission:

I am informed that there is a current 6.6 acre park deficit in Coastal Southwest quadrant of Carlsbad, (south of Palomar Airport Road and west of El Camino Real); that there is a 30 acre open-space deficit in Zone 9 (west of I-5 and south of Poinsettia) of the Growth Management Plan; that the City is not requiring developers to first look at non-residential reserve and parks in Planning Area F (the large, undeveloped area west of the railroad tracks, north of Avenida Encinas and south of Cape Rey Hotel); and most importantly, I am informed that the City Council is currently reviewing plans to build a high-density, residential community in Planning Area F, a location perfectly situated to remedy the above deficits.

Accordingly, I am requesting and making my position known that:

- ☒ I want the City of Carlsbad to build a park at Ponto to serve residents and visitors alike.
- ☐ I believe any and all development west of I-5 should be dependent on developers providing the required and currently missing 30 acres of open-space.
- ☒ I do not want high-density, residential development at Ponto.
- ☐ I do not consider the proposed Veteran's Park, located 6 miles from Ponto, a suitable alternative to a Coastal Park and open-space for Ponto / west of I-5.
- ☐ _____


I thank you for your consideration!

Sign: _____

Print Name: _____

Date: _____

Address: _____



KARINA JUAREZ

10/24/18

SAN ANTONIO TX

Email to:

Matt.Hall@carlsbadca.gov; CityCouncil@carlsbadca.gov; gbuhr@coastal.ca.gov;
Erin.Prahler@coastal.ca.gov; info@peopleforponto.com

People for Ponto

Develop Ponto Right

Re: Ponto Beach / Parks and Open Space Deficit

Dear Mayor Hall, Carlsbad City Council, and California Coastal Commission:

I am informed that there is a current 6.6 acre park deficit in Coastal Southwest quadrant of Carlsbad, (south of Palomar Airport Road and west of El Camino Real); that there is a 30 acre open-space deficit in Zone 9 (west of I-5 and south of Poinsettia) of the Growth Management Plan; that the City is not requiring developers to first look at non-residential reserve and parks in Planning Area F (the large, undeveloped area west of the railroad tracks, north of Avenida Encinas and south of Cape Rey Hotel); and most importantly, I am informed that the City Council is currently reviewing plans to build a high-density, residential community in Planning Area F, a location perfectly situated to remedy the above deficits.

Accordingly, I am requesting and making my position known that:

- ☒ I want the City of Carlsbad to build a park at Ponto to serve residents and visitors alike.
- ☐ I believe any and all development west of I-5 should be dependent on developers providing the required and currently missing 30 acres of open-space.
- ☒ I do not want high-density, residential development at Ponto.
- ☐ I do not consider the proposed Veteran's Park, located 6 miles from Ponto, a suitable alternative to a Coastal Park and open-space for Ponto / west of I-5.
- ☐ _____

I thank you for your consideration!

Sign: _____

Print Name: _____

Date: _____

Address: _____



Hamed Maraghechi

10/24/2018

San Antonio, TX

Email to:

Matt.Hall@carlsbadca.gov; CityCouncil@carlsbadca.gov; gbuhr@coastal.ca.gov;
Erin.Prahler@coastal.ca.gov; info@peopleforponto.com

People for Ponto

Develop Ponto Right

Re: Ponto Beach / Parks and Open Space Deficit

Dear Mayor Hall, Carlsbad City Council, and California Coastal Commission:

I am informed that there is a current 6.6 acre park deficit in Coastal Southwest quadrant of Carlsbad, (south of Palomar Airport Road and west of El Camino Real); that there is a 30 acre open-space deficit in Zone 9 (west of I-5 and south of Poinsettia) of the Growth Management Plan; that the City is not requiring developers to first look at non-residential reserve and parks in Planning Area F (the large, undeveloped area west of the railroad tracks, north of Avenida Encinas and south of Cape Rey Hotel); and most importantly, I am informed that the City Council is currently reviewing plans to build a high-density, residential community in Planning Area F, a location perfectly situated to remedy the above deficits.

Accordingly, I am requesting and making my position known that:

- ☒ I want the City of Carlsbad to build a park at Ponto to serve residents and visitors alike.
- ☐ I believe any and all development west of I-5 should be dependent on developers providing the required and currently missing 30 acres of open-space.
- ☒ I do not want high-density, residential development at Ponto.
- ☐ I do not consider the proposed Veteran's Park, located 6 miles from Ponto, a suitable alternative to a Coastal Park and open-space for Ponto / west of I-5.
- ☐ _____

I thank you for your consideration!

Sign: Andrew Metzger

Print Name: Andrew Metzger

Date: 24 Oct 2018

Address: 5510 Paric Road
San Antonio, Tx 78240

Email to:

Matt.Hall@carlsbadca.gov; CityCouncil@carlsbadca.gov; gbuhr@coastal.ca.gov;
Erin.Prahler@coastal.ca.gov; info@peopleforponto.com

People for Ponto

Develop Ponto Right

Re: Ponto Beach / Parks and Open Space Deficit

Dear Mayor Hall, Carlsbad City Council, and California Coastal Commission:

I am informed that there is a current 6.6 acre park deficit in Coastal Southwest quadrant of Carlsbad, (south of Palomar Airport Road and west of El Camino Real); that there is a 30 acre open-space deficit in Zone 9 (west of I-5 and south of Poinsettia) of the Growth Management Plan; that the City is not requiring developers to first look at non-residential reserve and parks in Planning Area F (the large, undeveloped area west of the railroad tracks, north of Avenida Encinas and south of Cape Rey Hotel); and most importantly, I am informed that the City Council is currently reviewing plans to build a high-density, residential community in Planning Area F, a location perfectly situated to remedy the above deficits.

Accordingly, I am requesting and making my position known that:

- ☒ I want the City of Carlsbad to build a park at Ponto to serve residents and visitors alike.
- ☐ I believe any and all development west of I-5 should be dependent on developers providing the required and currently missing 30 acres of open-space.
- ☒ I do not want high-density, residential development at Ponto.
- ☐ I do not consider the proposed Veteran's Park, located 6 miles from Ponto, a suitable alternative to a Coastal Park and open-space for Ponto / west of I-5.
- ☐ _____

I thank you for your consideration!

Sign: C. Ulmer

Print Name: Coral Ulmer

Date: 10/24/18

Address: 26926 mandelieu dr
Murrieta CA, 92542

Email to:

Matt.Hall@carlsbadca.gov; CityCouncil@carlsbadca.gov; gbuhr@coastal.ca.gov;
Erin.Prahler@coastal.ca.gov; info@peopleforponto.com

People for Ponto

Develop Ponto Right

Re: Ponto Beach / Parks and Open Space Deficit

Dear Mayor Hall, Carlsbad City Council, and California Coastal Commission:

I am informed that there is a current 6.6 acre park deficit in Coastal Southwest quadrant of Carlsbad, (south of Palomar Airport Road and west of El Camino Real); that there is a 30 acre open-space deficit in Zone 9 (west of I-5 and south of Poinsettia) of the Growth Management Plan; that the City is not requiring developers to first look at non-residential reserve and parks in Planning Area F (the large, undeveloped area west of the railroad tracks, north of Avenida Encinas and south of Cape Rey Hotel); and most importantly, I am informed that the City Council is currently reviewing plans to build a high-density, residential community in Planning Area F, a location perfectly situated to remedy the above deficits.

Accordingly, I am requesting and making my position known that:

- ☒ I want the City of Carlsbad to build a park at Ponto to serve residents and visitors alike.
- ☐ I believe any and all development west of I-5 should be dependent on developers providing the required and currently missing 30 acres of open-space.
- ☒ I do not want high-density, residential development at Ponto.
- ☐ I do not consider the proposed Veteran's Park, located 6 miles from Ponto, a suitable alternative to a Coastal Park and open-space for Ponto / west of I-5.
- ☐ _____

I thank you for your consideration!

Sign: _____

Print Name: _____

Date: _____

Address: _____

Justin Aguirre
Justin Aguirre
10/24/18
15150 Palomar Rd 78232

Email to:

Matt.Hall@carlsbadca.gov; CityCouncil@carlsbadca.gov; gbuhr@coastal.ca.gov;
Erin.Prahler@coastal.ca.gov; info@peopleforponto.com

People for Ponto

Develop Ponto Right

Re: Ponto Beach / Parks and Open Space Deficit

Dear Mayor Hall, Carlsbad City Council, and California Coastal Commission:

I am informed that there is a current 6.6 acre park deficit in Coastal Southwest quadrant of Carlsbad, (south of Palomar Airport Road and west of El Camino Real); that there is a 30 acre open-space deficit in Zone 9 (west of I-5 and south of Poinsettia) of the Growth Management Plan; that the City is not requiring developers to first look at non-residential reserve and parks in Planning Area F (the large, undeveloped area west of the railroad tracks, north of Avenida Encinas and south of Cape Rey Hotel); and most importantly, I am informed that the City Council is currently reviewing plans to build a high-density, residential community in Planning Area F, a location perfectly situated to remedy the above deficits.

Accordingly, I am requesting and making my position known that:

- ☒ I want the City of Carlsbad to build a park at Ponto to serve residents and visitors alike.
- ☐ I believe any and all development west of I-5 should be dependent on developers providing the required and currently missing 30 acres of open-space.
- ☐ I do not want high-density, residential development at Ponto.
- ☒ I do not consider the proposed Veteran's Park, located 6 miles from Ponto, a suitable alternative to a Coastal Park and open-space for Ponto / west of I-5.
- ☐ _____

I thank you for your consideration!

Sign: Matthew Wesson
Print Name: Matthew Wesson
Date: 10/25/2018
Address: San Antonio, TX

Email to:

Matt.Hall@carlsbadca.gov; CityCouncil@carlsbadca.gov; gbuhr@coastal.ca.gov;
Erin.Prahler@coastal.ca.gov; info@peopleforponto.com

People for Ponto

Develop Ponto Right

Re: Ponto Beach / Parks and Open Space Deficit

Dear Mayor Hall, Carlsbad City Council, and California Coastal Commission:

I am informed that there is a current 6.6 acre park deficit in Coastal Southwest quadrant of Carlsbad, (south of Palomar Airport Road and west of El Camino Real); that there is a 30 acre open-space deficit in Zone 9 (west of I-5 and south of Poinsettia) of the Growth Management Plan; that the City is not requiring developers to first look at non-residential reserve and parks in Planning Area F (the large, undeveloped area west of the railroad tracks, north of Avenida Encinas and south of Cape Rey Hotel); and most importantly, I am informed that the City Council is currently reviewing plans to build a high-density, residential community in Planning Area F, a location perfectly situated to remedy the above deficits.

Accordingly, I am requesting and making my position known that:

- ☒ I want the City of Carlsbad to build a park at Ponto to serve residents and visitors alike.
- ☐ I believe any and all development west of I-5 should be dependent on developers providing the required and currently missing 30 acres of open-space.
- ☒ I do not want high-density, residential development at Ponto.
- ☐ I do not consider the proposed Veteran's Park, located 6 miles from Ponto, a suitable alternative to a Coastal Park and open-space for Ponto / west of I-5.
- ☐ _____

I thank you for your consideration!

Sign: Alomar

Print Name: Sequoy Alomar

Date: 10/25/18

Address: Texas

Email to:

Matt.Hall@carlsbadca.gov; CityCouncil@carlsbadca.gov; gbuhr@coastal.ca.gov;
Erin.Prahler@coastal.ca.gov; info@peopleforponto.com

People for Ponto

Develop Ponto Right

Re: Ponto Beach / Parks and Open Space Deficit

Dear Mayor Hall, Carlsbad City Council, and California Coastal Commission:

I am informed that there is a current 6.6 acre park deficit in Coastal Southwest quadrant of Carlsbad, (south of Palomar Airport Road and west of El Camino Real); that there is a 30 acre open-space deficit in Zone 9 (west of I-5 and south of Poinsettia) of the Growth Management Plan; that the City is not requiring developers to first look at non-residential reserve and parks in Planning Area F (the large, undeveloped area west of the railroad tracks, north of Avenida Encinas and south of Cape Rey Hotel); and most importantly, I am informed that the City Council is currently reviewing plans to build a high-density, residential community in Planning Area F, a location perfectly situated to remedy the above deficits.

Accordingly, I am requesting and making my position known that:

- ☒ I want the City of Carlsbad to build a park at Ponto to serve residents and visitors alike.
- ☒ I believe any and all development west of I-5 should be dependent on developers providing the required and currently missing 30 acres of open-space.
- ☒ I do not want high-density, residential development at Ponto.
- ☒ I do not consider the proposed Veteran's Park, located 6 miles from Ponto, a suitable alternative to a Coastal Park and open-space for Ponto / west of I-5.

☐ _____

I thank you for your consideration!

Sign: _____

Print Name: _____

Date: _____

Address: _____

Email to:

Matt.Hall@carlsbadca.gov; CityCouncil@carlsbadca.gov; gbuhr@coastal.ca.gov;
Erin.Prahler@coastal.ca.gov; info@peopleforponto.com

People for Ponto

Develop Ponto Right

Re: Ponto Beach / Parks and Open Space Deficit

Dear Mayor Hall, Carlsbad City Council, and California Coastal Commission:

I am informed that there is a current 6.6 acre park deficit in Coastal Southwest quadrant of Carlsbad, (south of Palomar Airport Road and west of El Camino Real); that there is a 30 acre open-space deficit in Zone 9 (west of I-5 and south of Poinsettia) of the Growth Management Plan; that the City is not requiring developers to first look at non-residential reserve and parks in Planning Area F (the large, undeveloped area west of the railroad tracks, north of Avenida Encinas and south of Cape Rey Hotel); and most importantly, I am informed that the City Council is currently reviewing plans to build a high-density, residential community in Planning Area F, a location perfectly situated to remedy the above deficits.

Accordingly, I am requesting and making my position known that:

- ☒ I want the City of Carlsbad to build a park at Ponto to serve residents and visitors alike.
- ☐ I believe any and all development west of I-5 should be dependent on developers providing the required and currently missing 30 acres of open-space.
- ☐ I do not want high-density, residential development at Ponto.
- ☐ I do not consider the proposed Veteran's Park, located 6 miles from Ponto, a suitable alternative to a Coastal Park and open-space for Ponto / west of I-5.
- ☐ _____

I have lived in LA and every time I have
visited Carlsbad it has been less congested!

I thank you for your consideration!

Sign: _____

Print Name: _____

Date: _____

Address: _____

Charissa Brooks

Charissa Brooks

10/25/18

Woodland Hills, CA

Email to:

Matt.Hall@carlsbadca.gov; CityCouncil@carlsbadca.gov; gbuhr@coastal.ca.gov;
Erin.Prahler@coastal.ca.gov; info@peopleforponto.com

People for Ponto

Develop Ponto Right

Re: Ponto Beach / Parks and Open Space Deficit

Dear Mayor Hall, Carlsbad City Council, and California Coastal Commission:

I am informed that there is a current 6.6 acre park deficit in Coastal Southwest quadrant of Carlsbad, (south of Palomar Airport Road and west of El Camino Real); that there is a 30 acre open-space deficit in Zone 9 (west of I-5 and south of Poinsettia) of the Growth Management Plan; that the City is not requiring developers to first look at non-residential reserve and parks in Planning Area F (the large, undeveloped area west of the railroad tracks, north of Avenida Encinas and south of Cape Rey Hotel); and most importantly, I am informed that the City Council is currently reviewing plans to build a high-density, residential community in Planning Area F, a location perfectly situated to remedy the above deficits.

Accordingly, I am requesting and making my position known that:

- ☒ I want the City of Carlsbad to build a park at Ponto to serve residents and visitors alike.
- ☐ I believe any and all development west of I-5 should be dependent on developers providing the required and currently missing 30 acres of open-space.
- ☒ I do not want high-density, residential development at Ponto.
- ☐ I do not consider the proposed Veteran's Park, located 6 miles from Ponto, a suitable alternative to a Coastal Park and open-space for Ponto / west of I-5.
- ☐ _____

I thank you for your consideration!

Sign: Juan Juarez

Print Name: Juan Juarez

Date: 10/25/18

Address: SAN ANTONIO

Email to:

Matt.Hall@carlsbadca.gov; CityCouncil@carlsbadca.gov; gbuhr@coastal.ca.gov;
Erin.Prahler@coastal.ca.gov; info@peopleforponto.com

People for Ponto

Develop Ponto Right

Re: Ponto Beach / Parks and Open Space Deficit

Dear Mayor Hall, Carlsbad City Council, and California Coastal Commission:

I am informed that there is a current 6.6 acre park deficit in Coastal Southwest quadrant of Carlsbad, (south of Palomar Airport Road and west of El Camino Real); that there is a 30 acre open-space deficit in Zone 9 (west of I-5 and south of Poinsettia) of the Growth Management Plan; that the City is not requiring developers to first look at non-residential reserve and parks in Planning Area F (the large, undeveloped area west of the railroad tracks, north of Avenida Encinas and south of Cape Rey Hotel); and most importantly, I am informed that the City Council is currently reviewing plans to build a high-density, residential community in Planning Area F, a location perfectly situated to remedy the above deficits.

Accordingly, I am requesting and making my position known that:

- ☒ I want the City of Carlsbad to build a park at Ponto to serve residents and visitors alike.
- ☒ I believe any and all development west of I-5 should be dependent on developers providing the required and currently missing 30 acres of open-space.
- ☒ I do not want high-density, residential development at Ponto.
- ☒ I do not consider the proposed Veteran's Park, located 6 miles from Ponto, a suitable alternative to a Coastal Park and open-space for Ponto / west of I-5.

☐

I thank you for your consideration!

Sign: 

Print Name: Farah Farah

Date: 10/25/18

Address: 111 Probanett. #534
San Antonio, TX 78204

Email to:

Matt.Hall@carlsbadca.gov; CityCouncil@carlsbadca.gov; gbuhr@coastal.ca.gov;
Erin.Prahler@coastal.ca.gov; info@peopleforponto.com

People for Ponto

Develop Ponto Right

Re: Ponto Beach / Parks and Open Space Deficit

Dear Mayor Hall, Carlsbad City Council, and California Coastal Commission:

I am informed that there is a current 6.6 acre park deficit in Coastal Southwest quadrant of Carlsbad, (south of Palomar Airport Road and west of El Camino Real); that there is a 30 acre open-space deficit in Zone 9 (west of I-5 and south of Poinsettia) of the Growth Management Plan; that the City is not requiring developers to first look at non-residential reserve and parks in Planning Area F (the large, undeveloped area west of the railroad tracks, north of Avenida Encinas and south of Cape Rey Hotel); and most importantly, I am informed that the City Council is currently reviewing plans to build a high-density, residential community in Planning Area F, a location perfectly situated to remedy the above deficits.

Accordingly, I am requesting and making my position known that:

- ☒ I want the City of Carlsbad to build a park at Ponto to serve residents and visitors alike.
- ☐ I believe any and all development west of I-5 should be dependent on developers providing the required and currently missing 30 acres of open-space.
- ☐ I do not want high-density, residential development at Ponto.
- ☐ I do not consider the proposed Veteran's Park, located 6 miles from Ponto, a suitable alternative to a Coastal Park and open-space for Ponto / west of I-5.
- ☐ _____

I thank you for your consideration!

Sign: _____

Print Name: _____

Date: _____

Address: _____

Email to:

Matt.Hall@carlsbadca.gov; CityCouncil@carlsbadca.gov; gbuhr@coastal.ca.gov;
Erin.Prahler@coastal.ca.gov; info@peopleforponto.com



Alberto F. Sienra

10-26-2018

1200 FLA66BN, ST #402
33134 FL

People for Ponto

Develop Ponto Right

Re: Ponto Beach / Parks and Open Space Deficit

Dear Mayor Hall, Carlsbad City Council, and California Coastal Commission:

I am informed that there is a current 6.6 acre park deficit in Coastal Southwest quadrant of Carlsbad, (south of Palomar Airport Road and west of El Camino Real); that there is a 30 acre open-space deficit in Zone 9 (west of I-5 and south of Poinsettia) of the Growth Management Plan; that the City is not requiring developers to first look at non-residential reserve and parks in Planning Area F (the large, undeveloped area west of the railroad tracks, north of Avenida Encinas and south of Cape Rey Hotel); and most importantly, I am informed that the City Council is currently reviewing plans to build a high-density, residential community in Planning Area F, a location perfectly situated to remedy the above deficits.

Accordingly, I am requesting and making my position known that:

- ☒ I want the City of Carlsbad to build a park at Ponto to serve residents and visitors alike.
- ☒ I believe any and all development west of I-5 should be dependent on developers providing the required and currently missing 30 acres of open-space.
- ☒ I do not want high-density, residential development at Ponto.
- ☒ I do not consider the proposed Veteran's Park, located 6 miles from Ponto, a suitable alternative to a Coastal Park and open-space for Ponto / west of I-5.

☐

I thank you for your consideration!

Sign: 

Print Name:

Sharm LaMart

Date:

10.25.18

Address:

3010 7th St W #305

West Fargo, ND 58078

Email to:

Matt.Hall@carlsbadca.gov; CityCouncil@carlsbadca.gov; gbuhr@coastal.ca.gov;
Erin.Prahler@coastal.ca.gov; info@peopleforponto.com

People for Ponto

Develop Ponto Right

Re: Ponto Beach / Parks and Open Space Deficit

Dear Mayor Hall, Carlsbad City Council, and California Coastal Commission:

I am informed that there is a current 6.6 acre park deficit in Coastal Southwest quadrant of Carlsbad, (south of Palomar Airport Road and west of El Camino Real); that there is a 30 acre open-space deficit in Zone 9 (west of I-5 and south of Poinsettia) of the Growth Management Plan; that the City is not requiring developers to first look at non-residential reserve and parks in Planning Area F (the large, undeveloped area west of the railroad tracks, north of Avenida Encinas and south of Cape Rey Hotel); and most importantly, I am informed that the City Council is currently reviewing plans to build a high-density, residential community in Planning Area F, a location perfectly situated to remedy the above deficits.

Accordingly, I am requesting and making my position known that:

- ☒ I want the City of Carlsbad to build a park at Ponto to serve residents and visitors alike.
- ☒ I believe any and all development west of I-5 should be dependent on developers providing the required and currently missing 30 acres of open-space.
- ☒ I do not want high-density, residential development at Ponto.
- ☒ I do not consider the proposed Veteran's Park, located 6 miles from Ponto, a suitable alternative to a Coastal Park and open-space for Ponto / west of I-5.

☐

I thank you for your consideration!

Sign: 

Print Name: Lee Ann Gamble

Date: 10/25/18

Address: 793 Dobson
Erisco, TX

Email to:

Matt.Hall@carlsbadca.gov; CityCouncil@carlsbadca.gov; gbuhr@coastal.ca.gov;
Erin.Prahler@coastal.ca.gov; info@peopleforponto.com

People for Ponto

Develop Ponto Right

Re: Ponto Beach / Parks and Open Space Deficit

Dear Mayor Hall, Carlsbad City Council, and California Coastal Commission:

I am informed that there is a current 6.6 acre park deficit in Coastal Southwest quadrant of Carlsbad, (south of Palomar Airport Road and west of El Camino Real); that there is a 30 acre open-space deficit in Zone 9 (west of I-5 and south of Poinsettia) of the Growth Management Plan; that the City is not requiring developers to first look at non-residential reserve and parks in Planning Area F (the large, undeveloped area west of the railroad tracks, north of Avenida Encinas and south of Cape Rey Hotel); and most importantly, I am informed that the City Council is currently reviewing plans to build a high-density, residential community in Planning Area F, a location perfectly situated to remedy the above deficits.

Accordingly, I am requesting and making my position known that:

- ☒ I want the City of Carlsbad to build a park at Ponto to serve residents and visitors alike.
- ☒ I believe any and all development west of I-5 should be dependent on developers providing the required and currently missing 30 acres of open-space.
- ☒ I do not want high-density, residential development at Ponto.
- ☒ I do not consider the proposed Veteran's Park, located 6 miles from Ponto, a suitable alternative to a Coastal Park and open-space for Ponto / west of I-5.

☐ _____

I thank you for your consideration!

Sign: _____

Print Name: _____

Date: _____

Address: _____

Email to:

Matt.Hall@carlsbadca.gov; CityCouncil@carlsbadca.gov; gbuhr@coastal.ca.gov;
Erin.Prahler@coastal.ca.gov; info@peopleforponto.com

People for Ponto

Develop Ponto Right

Re: Ponto Beach / Parks and Open Space Deficit

Dear Mayor Hall, Carlsbad City Council, and California Coastal Commission:

I am informed that there is a current 6.6 acre park deficit in Coastal Southwest quadrant of Carlsbad, (south of Palomar Airport Road and west of El Camino Real); that there is a 30 acre open-space deficit in Zone 9 (west of I-5 and south of Poinsettia) of the Growth Management Plan; that the City is not requiring developers to first look at non-residential reserve and parks in Planning Area F (the large, undeveloped area west of the railroad tracks, north of Avenida Encinas and south of Cape Rey Hotel); and most importantly, I am informed that the City Council is currently reviewing plans to build a high-density, residential community in Planning Area F, a location perfectly situated to remedy the above deficits.

Accordingly, I am requesting and making my position known that:

- ☒ I want the City of Carlsbad to build a park at Ponto to serve residents and visitors alike.
- ☒ I believe any and all development west of I-5 should be dependent on developers providing the required and currently missing 30 acres of open-space.
- ☒ I do not want high-density, residential development at Ponto.
- ☒ I do not consider the proposed Veteran's Park, located 6 miles from Ponto, a suitable alternative to a Coastal Park and open-space for Ponto / west of I-5.

☐ _____

I thank you for your consideration!

Sign: _____


Print Name: _____

Date: _____

Address: _____

Email to:

Matt.Hall@carlsbadca.gov; CityCouncil@carlsbadca.gov; gbuhr@coastal.ca.gov;
Erin.Prahler@coastal.ca.gov; info@peopleforponto.com

Sign: 
Print Name: Lisa T Arnold
Date: 10-25-18
Address: 6210 Avenida Cresta
La Jolla 92037

People for Ponto

Develop Ponto Right

Re: Ponto Beach / Parks and Open Space Deficit

Dear Mayor Hall, Carlsbad City Council, and California Coastal Commission:

I am informed that there is a current 6.6 acre park deficit in Coastal Southwest quadrant of Carlsbad, (south of Palomar Airport Road and west of El Camino Real); that there is a 30 acre open-space deficit in Zone 9 (west of I-5 and south of Poinsettia) of the Growth Management Plan; that the City is not requiring developers to first look at non-residential reserve and parks in Planning Area F (the large, undeveloped area west of the railroad tracks, north of Avenida Encinas and south of Cape Rey Hotel); and most importantly, I am informed that the City Council is currently reviewing plans to build a high-density, residential community in Planning Area F, a location perfectly situated to remedy the above deficits.

Accordingly, I am requesting and making my position known that:

- ☒ I want the City of Carlsbad to build a park at Ponto to serve residents and visitors alike.
- ☒ I believe any and all development west of I-5 should be dependent on developers providing the required and currently missing 30 acres of open-space.
- ☒ I do not want high-density, residential development at Ponto.
- ☒ I do not consider the proposed Veteran's Park, located 6 miles from Ponto, a suitable alternative to a Coastal Park and open-space for Ponto / west of I-5.
- ☐ _____

I thank you for your consideration!

Sign: _____

Print Name: _____

Date: _____

Address: _____

Email to:

Matt.Hall@carlsbadca.gov; CityCouncil@carlsbadca.gov; gbuhr@coastal.ca.gov;
Erin.Prahler@coastal.ca.gov; info@peopleforponto.com

People for Ponto

Develop Ponto Right

Re: Ponto Beach / Parks and Open Space Deficit

Dear Mayor Hall, Carlsbad City Council, and California Coastal Commission:

I am informed that there is a current 6.6 acre park deficit in Coastal Southwest quadrant of Carlsbad, (south of Palomar Airport Road and west of El Camino Real); that there is a 30 acre open-space deficit in Zone 9 (west of I-5 and south of Poinsettia) of the Growth Management Plan; that the City is not requiring developers to first look at non-residential reserve and parks in Planning Area F (the large, undeveloped area west of the railroad tracks, north of Avenida Encinas and south of Cape Rey Hotel); and most importantly, I am informed that the City Council is currently reviewing plans to build a high-density, residential community in Planning Area F, a location perfectly situated to remedy the above deficits.

Accordingly, I am requesting and making my position known that:

- ☒ I want the City of Carlsbad to build a park at Ponto to serve residents and visitors alike.
- ☐ I believe any and all development west of I-5 should be dependent on developers providing the required and currently missing 30 acres of open-space.
- ☒ I do not want high-density, residential development at Ponto.
- ☐ I do not consider the proposed Veteran's Park, located 6 miles from Ponto, a suitable alternative to a Coastal Park and open-space for Ponto / west of I-5.
- ☐ _____

I thank you for your consideration!

Sign: _____

Print Name: _____

Date: _____

Address: _____

Emily Vela

Emily Vela
10/23/10
San Antonio, TX

Email to:

Matt.Hall@carlsbadca.gov; CityCouncil@carlsbadca.gov; gbuhr@coastal.ca.gov;
Erin.Prahler@coastal.ca.gov; info@peopleforponto.com

People for Ponto

Develop Ponto Right

Re: Ponto Beach / Parks and Open Space Deficit

Dear Mayor Hall, Carlsbad City Council, and California Coastal Commission:

I am informed that there is a current 6.6 acre park deficit in Coastal Southwest quadrant of Carlsbad, (south of Palomar Airport Road and west of El Camino Real); that there is a 30 acre open-space deficit in Zone 9 (west of I-5 and south of Poinsettia) of the Growth Management Plan; that the City is not requiring developers to first look at non-residential reserve and parks in Planning Area F (the large, undeveloped area west of the railroad tracks, north of Avenida Encinas and south of Cape Rey Hotel); and most importantly, I am informed that the City Council is currently reviewing plans to build a high-density, residential community in Planning Area F, a location perfectly situated to remedy the above deficits.

Accordingly, I am requesting and making my position known that:

- ☒ I want the City of Carlsbad to build a park at Ponto to serve residents and visitors alike.
- ☒ I believe any and all development west of I-5 should be dependent on developers providing the required and currently missing 30 acres of open-space.
- ☐ I do not want high-density, residential development at Ponto.
- ☒ I do not consider the proposed Veteran's Park, located 6 miles from Ponto, a suitable alternative to a Coastal Park and open-space for Ponto / west of I-5.
- ☐ _____

I thank you for your consideration!

Sign: C. Hill

Print Name: Cassandra Hill

Date: 10/25/2018

Address: San Antonio, TX

Email to:

Matt.Hall@carlsbadca.gov; CityCouncil@carlsbadca.gov; gbuhr@coastal.ca.gov;
Erin.Prahler@coastal.ca.gov; info@peopleforponto.com

People for Ponto

Develop Ponto Right

Re: Ponto Beach / Parks and Open Space Deficit

Dear Mayor Hall, Carlsbad City Council, and California Coastal Commission:

I am informed that there is a current 6.6 acre park deficit in Coastal Southwest quadrant of Carlsbad, (south of Palomar Airport Road and west of El Camino Real); that there is a 30 acre open-space deficit in Zone 9 (west of I-5 and south of Poinsettia) of the Growth Management Plan; that the City is not requiring developers to first look at non-residential reserve and parks in Planning Area F (the large, undeveloped area west of the railroad tracks, north of Avenida Encinas and south of Cape Rey Hotel); and most importantly, I am informed that the City Council is currently reviewing plans to build a high-density, residential community in Planning Area F, a location perfectly situated to remedy the above deficits.

Accordingly, I am requesting and making my position known that:

- ☒ I want the City of Carlsbad to build a park at Ponto to serve residents and visitors alike.
- ☐ I believe any and all development west of I-5 should be dependent on developers providing the required and currently missing 30 acres of open-space.
- ☒ I do not want high-density, residential development at Ponto.
- ☐ I do not consider the proposed Veteran's Park, located 6 miles from Ponto, a suitable alternative to a Coastal Park and open-space for Ponto / west of I-5.
- ☐ _____

I thank you for your consideration!

Sign: _____

Print Name: _____

Date: _____

Address: _____

Email to:

Matt.Hall@carlsbadca.gov; CityCouncil@carlsbadca.gov; gbuhr@coastal.ca.gov;
Erin.Prahler@coastal.ca.gov; info@peopleforponto.com

People for Ponto

Develop Ponto Right

Re: Ponto Beach / Parks and Open Space Deficit

Dear Mayor Hall, Carlsbad City Council and California Coastal Commission:

I am informed that there is a current 6.6 acre park deficit in Coastal Southwest quadrant of Carlsbad, (south of Palomar Airport Road and west of El Camino Real); that there is a 30 acre open-space deficit in Zone 9 (west of I-5 and south of Poinsettia) of the Growth Management Plan; that the City is not requiring developers to first look at non-residential reserve and parks in Planning Area F (the large, undeveloped area west of the railroad tracks, north of Avenida Encinas and south of Cape Rey Hotel); and most importantly, I am informed that the City Council is currently reviewing plans to build a high-density, residential community in Planning Area F, a location perfectly situated to remedy the above deficits.

Accordingly, I am requesting and making my position known that:

☒ I want the City of Carlsbad to build a park at Ponto to serve residents and visitors alike.

☒ I believe any and all development west of I-5 should be dependent on developers providing the required and currently missing 30 acres of open-space.

☒ I do not want high-density, residential development at Ponto.

☒ I do not consider the proposed Veteran's Park, located 6 miles from Ponto, a suitable alternative to a Coastal Park and open-space for Ponto / west of I-5

☐

Thank you for your consideration!

Sign:



Print Name:

Ryan Armstrong

Date:

10/4/18

Address:

7126 Leeward Street,
Carlsbad CA, 92011

People for Ponto

Develop Ponto Right

Re: Ponto Beach / Parks and Open Space Deficit

Dear Mayor Hall, Carlsbad City Council and California Coastal Commission:

I am informed that there is a current 6.6 acre park deficit in Coastal Southwest quadrant of Carlsbad, (south of Palomar Airport Road and west of El Camino Real); that there is a 30 acre open-space deficit in Zone 9 (west of I-5 and south of Poinsettia) of the Growth Management Plan; that the City is not requiring developers to first look at non-residential reserve and parks in Planning Area F (the large, undeveloped area west of the railroad tracks, north of Avenida Encinas and south of Cape Rey Hotel); and most importantly, I am informed that the City Council is currently reviewing plans to build a high-density, residential community in Planning Area F, a location perfectly situated to remedy the above deficits.

Accordingly, I am requesting and making my position known that:

☒ I want the City of Carlsbad to build a park at Ponto to serve residents and visitors alike.

☒ I believe any and all development west of I-5 should be dependent on developers providing the required and currently missing 30 acres of open-space.

☒ I do not want high-density, residential development at Ponto.

☒ I do not consider the proposed Veteran's Park, located 6 miles from Ponto, a suitable alternative to a Coastal Park and open-space for Ponto / west of I-5

☐ _____

Thank you for your consideration!

Sign: _____

Print Name: _____

Date: _____

Address: _____

Jaid Holman
Jaid Holman

10/4/18

336 Garfield St. Apt #3
Oceanside, CA 92054

People for Ponto

Develop Ponto Right

Re: Ponto Beach / Parks and Open Space Deficit

Dear Mayor Hall, Carlsbad City Council and California Coastal Commission:

I am informed that there is a current 6.6 acre park deficit in Coastal Southwest quadrant of Carlsbad, (south of Palomar Airport Road and west of El Camino Real); that there is a 30 acre open-space deficit in Zone 9 (west of I-5 and south of Poinsettia) of the Growth Management Plan; that the City is not requiring developers to first look at non-residential reserve and parks in Planning Area F (the large, undeveloped area west of the railroad tracks, north of Avenida Encinas and south of Cape Rey Hotel); and most importantly, I am informed that the City Council is currently reviewing plans to build a high-density, residential community in Planning Area F, a location perfectly situated to remedy the above deficits.

Accordingly, I am requesting and making my position known that:

- ☒ I want the City of Carlsbad to build a park at Ponto to serve residents and visitors alike.
- ☒ I believe any and all development west of I-5 should be dependent on developers providing the required and currently missing 30 acres of open-space.
- ☒ I do not want high-density, residential development at Ponto.
- ☒ I do not consider the proposed Veteran's Park, located 6 miles from Ponto, a suitable alternative to a Coastal Park and open-space for Ponto / west of I-5

☐

Thank you for your consideration!

Sign:

AL

Print Name:

Armando Lopez

Date:

10/5/18

Address:

250 West 15th

Ave # 304 Escondido
CA 92025

People for Ponto

Develop Ponto Right

Re: Ponto Beach / Parks and Open Space Deficit

Dear Mayor Hall, Carlsbad City Council and California Coastal Commission:

I am informed that there is a current 6.6 acre park deficit in Coastal Southwest quadrant of Carlsbad, (south of Palomar Airport Road and west of El Camino Real); that there is a 30 acre open-space deficit in Zone 9 (west of I-5 and south of Poinsettia) of the Growth Management Plan; that the City is not requiring developers to first look at non-residential reserve and parks in Planning Area F (the large, undeveloped area west of the railroad tracks, north of Avenida Encinas and south of Cape Rey Hotel); and most importantly, I am informed that the City Council is currently reviewing plans to build a high-density, residential community in Planning Area F, a location perfectly situated to remedy the above deficits.

Accordingly, I am requesting and making my position known that:

- ☒ I want the City of Carlsbad to build a park at Ponto to serve residents and visitors alike.
- ☒ I believe any and all development west of I-5 should be dependent on developers providing the required and currently missing 30 acres of open-space.
- ☒ I do not want high-density, residential development at Ponto.
- ☒ I do not consider the proposed Veteran's Park, located 6 miles from Ponto, a suitable alternative to a Coastal Park and open-space for Ponto / west of I-5

☐ _____

Thank you for your consideration!

Sign: 

Print Name: Megan Cashman

Date: 10-5-18

Address: 1997 Wellington Lane
VISTA, CA 92081

People for Ponto

Develop Ponto Right

Re: Ponto Beach / Parks and Open Space Deficit

Dear Mayor Hall, Carlsbad City Council and California Coastal Commission:

I am informed that there is a current 6.6 acre park deficit in Coastal Southwest quadrant of Carlsbad, (south of Palomar Airport Road and west of El Camino Real); that there is a 30 acre open-space deficit in Zone 9 (west of I-5 and south of Poinsettia) of the Growth Management Plan; that the City is not requiring developers to first look at non-residential reserve and parks in Planning Area F (the large, undeveloped area west of the railroad tracks, north of Avenida Encinas and south of Cape Rey Hotel); and most importantly, I am informed that the City Council is currently reviewing plans to build a high-density, residential community in Planning Area F, a location perfectly situated to remedy the above deficits.

Accordingly, I am requesting and making my position known that:

- ☒ I want the City of Carlsbad to build a park at Ponto to serve residents and visitors alike.
- ☒ I believe any and all development west of I-5 should be dependent on developers providing the required and currently missing 30 acres of open-space.
- ☒ I do not want high-density, residential development at Ponto.
- ☒ I do not consider the proposed Veteran's Park, located 6 miles from Ponto, a suitable alternative to a Coastal Park and open-space for Ponto / west of I-5
- ☐ _____

Thank you for your consideration!

Sign: _____

Print Name: _____

Date: _____

Address: _____

Laken Brower

Laken Brower

10/5

1314 Windsor Rd

Encinitas CA 92024

People for Ponto

Develop Ponto Right

Re: Ponto Beach / Parks and Open Space Deficit

Dear Mayor Hall, Carlsbad City Council and California Coastal Commission:

I am informed that there is a current 6.6 acre park deficit in Coastal Southwest quadrant of Carlsbad, (south of Palomar Airport Road and west of El Camino Real); that there is a 30 acre open-space deficit in Zone 9 (west of I-5 and south of Poinsettia) of the Growth Management Plan; that the City is not requiring developers to first look at non-residential reserve and parks in Planning Area F (the large, undeveloped area west of the railroad tracks, north of Avenida Encinas and south of Cape Rey Hotel); and most importantly, I am informed that the City Council is currently reviewing plans to build a high-density, residential community in Planning Area F, a location perfectly situated to remedy the above deficits.

Accordingly, I am requesting and making my position known that:

- ☒ I want the City of Carlsbad to build a park at Ponto to serve residents and visitors alike.
- ☒ I believe any and all development west of I-5 should be dependent on developers providing the required and currently missing 30 acres of open-space.
- ☒ I do not want high-density, residential development at Ponto.
- ☒ I do not consider the proposed Veteran's Park, located 6 miles from Ponto, a suitable alternative to a Coastal Park and open-space for Ponto / west of I-5
- ☒ _____


Thank you for your consideration!

Sign: _____

Print Name: _____

Date: _____

Address: _____


Walter Amstutz
10/4/18
7126 Leeward St.
Carlsbad CA 92011

People for Ponto

Develop Ponto Right

Re: Ponto Beach / Parks and Open Space Deficit

Dear Mayor Hall, Carlsbad City Council, and California Coastal Commission:

I am informed that there is a current 6.6 acre park deficit in Coastal Southwest quadrant of Carlsbad, (south of Palomar Airport Road and west of El Camino Real); that there is a 30 acre open-space deficit in Zone 9 (west of I-5 and south of Poinsettia) of the Growth Management Plan; that the City is not requiring developers to first look at non-residential reserve and parks in Planning Area F (the large, undeveloped area west of the railroad tracks, north of Avenida Encinas and south of Cape Rey Hotel); and most importantly, I am informed that the City Council is currently reviewing plans to build a high-density, residential community in Planning Area F, a location perfectly situated to remedy the above deficits.

Accordingly, I am requesting and making my position known that:

- ☒ I want the City of Carlsbad to build a park at Ponto to serve residents and visitors alike.
- ☐ I believe any and all development west of I-5 should be dependent on developers providing the required and currently missing 30 acres of open-space.
- ☒ I do not want high-density, residential development at Ponto.
- ☐ I do not consider the proposed Veteran's Park, located 6 miles from Ponto, a suitable alternative to a Coastal Park and open-space for Ponto / west of I-5.

☐ _____

I thank you for your consideration!

Sign: Trudy J. Velasquez

Print Name: Trudy J. Velasquez

Date: October 18, 2018

Address: Oceanside, CA 92057
274 San Dimas Ave.

Email to:

Matt.Hall@carlsbadca.gov; CityCouncil@carlsbadca.gov; gbuhr@coastal.ca.gov;
Erin.Prahler@coastal.ca.gov; info@peopleforponto.com

People for Ponto

Develop Ponto Right

Re: Ponto Beach / Parks and Open Space Deficit

Dear Mayor Hall, Carlsbad City Council, and California Coastal Commission:

I am informed that there is a current 6.6 acre park deficit in Coastal Southwest quadrant of Carlsbad, (south of Palomar Airport Road and west of El Camino Real); that there is a 30 acre open-space deficit in Zone 9 (west of I-5 and south of Poinsettia) of the Growth Management Plan; that the City is not requiring developers to first look at non-residential reserve and parks in Planning Area F (the large, undeveloped area west of the railroad tracks, north of Avenida Encinas and south of Cape Rey Hotel); and most importantly, I am informed that the City Council is currently reviewing plans to build a high-density, residential community in Planning Area F, a location perfectly situated to remedy the above deficits.

Accordingly, I am requesting and making my position known that:

- ☒ I want the City of Carlsbad to build a park at Ponto to serve residents and visitors alike.
- ☐ I believe any and all development west of I-5 should be dependent on developers providing the required and currently missing 30 acres of open-space.
- ☒ I do not want high-density, residential development at Ponto.
- ☐ I do not consider the proposed Veteran's Park, located 6 miles from Ponto, a suitable alternative to a Coastal Park and open-space for Ponto / west of I-5.
- ☐ _____

I thank you for your consideration!

Sign: Ismael Velasquez
Print Name: Ismael Velasquez
Date: 10/18/2018
Address: Oceanside, CA 92057
274 San Dimas Ave.

Email to:

Matt.Hall@carlsbadca.gov; CityCouncil@carlsbadca.gov; gbuhr@coastal.ca.gov;
Erin.Prahler@coastal.ca.gov; info@peopleforponto.com

People for Ponto

Develop Ponto Right

Re: Ponto Beach / Parks and Open Space Deficit

Dear Mayor Hall, Carlsbad City Council, and California Coastal Commission:

I am informed that there is a current 6.6 acre park deficit in Coastal Southwest quadrant of Carlsbad, (south of Palomar Airport Road and west of El Camino Real); that there is a 30 acre open-space deficit in Zone 9 (west of I-5 and south of Poinsettia) of the Growth Management Plan; that the City is not requiring developers to first look at non-residential reserve and parks in Planning Area F (the large, undeveloped area west of the railroad tracks, north of Avenida Encinas and south of Cape Rey Hotel); and most importantly, I am informed that the City Council is currently reviewing plans to build a high-density, residential community in Planning Area F, a location perfectly situated to remedy the above deficits.

Accordingly, I am requesting and making my position known that:

- ☒ I want the City of Carlsbad to build a park at Ponto to serve residents and visitors alike.
- ☒ I believe any and all development west of I-5 should be dependent on developers providing the required and currently missing 30 acres of open-space.
- ☒ I do not want high-density, residential development at Ponto.
- ☒ I do not consider the proposed Veteran's Park, located 6 miles from Ponto, a suitable alternative to a Coastal Park and open-space for Ponto / west of I-5.

☐

I thank you for your consideration!

Sign: 

Print Name: Lucas Roop

Date: 10-19-18

Address: 533 Holsing Court

Email to:

Matt.Hall@carlsbadca.gov; CityCouncil@carlsbadca.gov; gbuhr@coastal.ca.gov;
info@peopleforponto.com

People for Ponto

Develop Ponto Right

Re: Ponto Beach / Parks and Open Space Deficit

Dear Mayor Hall, Carlsbad City Council, and California Coastal Commission:

I am informed that there is a current 6.6 acre park deficit in Coastal Southwest quadrant of Carlsbad, (south of Palomar Airport Road and west of El Camino Real); that there is a 30 acre open-space deficit in Zone 9 (west of I-5 and south of Poinsettia) of the Growth Management Plan; that the City is not requiring developers to first look at non-residential reserve and parks in Planning Area F (the large, undeveloped area west of the railroad tracks, north of Avenida Encinas and south of Cape Rey Hotel); and most importantly, I am informed that the City Council is currently reviewing plans to build a high-density, residential community in Planning Area F, a location perfectly situated to remedy the above deficits.

Accordingly, I am requesting and making my position known that:

- ☒ I want the City of Carlsbad to build a park at Ponto to serve residents and visitors alike.
- ☒ I believe any and all development west of I-5 should be dependent on developers providing the required and currently missing 30 acres of open-space.
- ☒ I do not want high-density, residential development at Ponto.
- ☒ I do not consider the proposed Veteran's Park, located 6 miles from Ponto, a suitable alternative to a Coastal Park and open-space for Ponto / west of I-5.
- ☐ _____

I thank you for your consideration!

Sign: 

Print Name: Chris Rood

Date: 10-19-18

Address: 533 Halsing Ct
Carlsbad, CA 92011

Email to:

Matt.Hall@carlsbadca.gov; CityCouncil@carlsbadca.gov; gbuhr@coastal.ca.gov;
info@peopleforponto.com

People for Ponto

Develop Ponto Right

Re: Ponto Beach / Parks and Open Space Deficit

Dear Mayor Hall, Carlsbad City Council, and California Coastal Commission:

I am informed that there is a current 6.6 acre park deficit in Coastal Southwest quadrant of Carlsbad, (south of Palomar Airport Road and west of El Camino Real); that there is a 30 acre open-space deficit in Zone 9 (west of I-5 and south of Poinsettia) of the Growth Management Plan; that the City is not requiring developers to first look at non-residential reserve and parks in Planning Area F (the large, undeveloped area west of the railroad tracks, north of Avenida Encinas and south of Cape Rey Hotel); and most importantly, I am informed that the City Council is currently reviewing plans to build a high-density, residential community in Planning Area F, a location perfectly situated to remedy the above deficits.

Accordingly, I am requesting and making my position known that:

- ☒ I want the City of Carlsbad to build a park at Ponto to serve residents and visitors alike.
- ☒ I believe any and all development west of I-5 should be dependent on developers providing the required and currently missing 30 acres of open-space.
- ☒ I do not want high-density, residential development at Ponto.
- ☒ I do not consider the proposed Veteran's Park, located 6 miles from Ponto, a suitable alternative to a Coastal Park and open-space for Ponto / west of I-5.

☐


I thank you for your consideration!

Sign:

Print Name:

Date:

Address:



Lisa Rood

10-19-18

533 Halsing Ct
Carlsbad, CA 92011

Email to:

Matt.Hall@carlsbadca.gov; CityCouncil@carlsbadca.gov; gbuhr@coastal.ca.gov;
info@peopleforponto.com

People for Ponto

Develop Ponto Right

Re: Ponto Beach / Parks and Open Space Deficit

Dear Mayor Hall, Carlsbad City Council, and California Coastal Commission:

I am informed that there is a current 6.6 acre park deficit in Coastal Southwest quadrant of Carlsbad, (south of Palomar Airport Road and west of El Camino Real); that there is a 30 acre open-space deficit in Zone 9 (west of I-5 and south of Poinsettia) of the Growth Management Plan; that the City is not requiring developers to first look at non-residential reserve and parks in Planning Area F (the large, undeveloped area west of the railroad tracks, north of Avenida Encinas and south of Cape Rey Hotel); and most importantly, I am informed that the City Council is currently reviewing plans to build a high-density, residential community in Planning Area F, a location perfectly situated to remedy the above deficits.

Accordingly, I am requesting and making my position known that:

- ☒ I want the City of Carlsbad to build a park at Ponto to serve residents and visitors alike.
- ☒ I believe any and all development west of I-5 should be dependent on developers providing the required and currently missing 30 acres of open-space.
- ☒ I do not want high-density, residential development at Ponto.
- ☒ I do not consider the proposed Veteran's Park, located 6 miles from Ponto, a suitable alternative to a Coastal Park and open-space for Ponto / west of I-5.

I thank you for your consideration!

Sign: Kew Miller

Print Name: Kew Miller

Date: 10/20/2018

Address: 525 STEEN WAY
CARLSBAD CA 92011

Email to:

Matt.Hall@carlsbadca.gov; CityCouncil@carlsbadca.gov; gbuhr@coastal.ca.gov;

Erin.Prahler@coastal.ca.gov; info@peopleforponto.com

Really!!
☐ LAST BLUFF PROPERTY NEEDS
TO BE LIKE DEL MAR → BLUFF PARK,
THIS IS IT CARLSBAD! DON'T BLOW IT!!

People for Ponto

Develop Ponto Right

Re: Ponto Beach / Parks and Open Space Deficit

Dear Mayor Hall, Carlsbad City Council, and California Coastal Commission:

I am informed that there is a current 6.6 acre park deficit in Coastal Southwest quadrant of Carlsbad, (south of Palomar Airport Road and west of El Camino Real); that there is a 30 acre open-space deficit in Zone 9 (west of I-5 and south of Poinsettia) of the Growth Management Plan; that the City is not requiring developers to first look at non-residential reserve and parks in Planning Area F (the large, undeveloped area west of the railroad tracks, north of Avenida Encinas and south of Cape Rey Hotel); and most importantly, I am informed that the City Council is currently reviewing plans to build a high-density, residential community in Planning Area F, a location perfectly situated to remedy the above deficits.

Accordingly, I am requesting and making my position known that:

- ☒ I want the City of Carlsbad to build a park at Ponto to serve residents and visitors alike.
- ☒ I believe any and all development west of I-5 should be dependent on developers providing the required and currently missing 30 acres of open-space.
- ☒ I do not want high-density, residential development at Ponto.
- ☒ I do not consider the proposed Veteran's Park, located 6 miles from Ponto, a suitable alternative to a Coastal Park and open-space for Ponto / west of I-5.
- ☒ Please think of the people first!

I thank you for your consideration!

Sign:

Elizabeth M. DeKey

Print Name:

ELIZABETH DEKEY

Date:

20 October 2018

Address:

Santee California
92071

Email to:

Matt.Hall@carlsbadca.gov; CityCouncil@carlsbadca.gov; gbuhr@coastal.ca.gov;

Erin.Prahler@coastal.ca.gov; info@peopleforponto.com

People for Ponto

Develop Ponto Right

Re: Ponto Beach / Parks and Open Space Deficit

Dear Mayor Hall, Carlsbad City Council, and California Coastal Commission:

I am informed that there is a current 6.6 acre park deficit in Coastal Southwest quadrant of Carlsbad, (south of Palomar Airport Road and west of El Camino Real); that there is a 30 acre open-space deficit in Zone 9 (west of I-5 and south of Poinsettia) of the Growth Management Plan; that the City is not requiring developers to first look at non-residential reserve and parks in Planning Area F (the large, undeveloped area west of the railroad tracks, north of Avenida Encinas and south of Cape Rey Hotel); and most importantly, I am informed that the City Council is currently reviewing plans to build a high-density, residential community in Planning Area F, a location perfectly situated to remedy the above deficits.

Accordingly, I am requesting and making my position known that:

- ☒ I want the City of Carlsbad to build a park at Ponto to serve residents and visitors alike.
- ☒ I believe any and all development west of I-5 should be dependent on developers providing the required and currently missing 30 acres of open-space.
- ☒ I do not want high-density, residential development at Ponto.
- ☒ I do not consider the proposed Veteran's Park, located 6 miles from Ponto, a suitable alternative to a Coastal Park and open-space for Ponto / west of I-5.

☐ I do not want single lanes anywhere on the coast highway

I thank you for your consideration!

Sign: William Eason

Print Name: William Eason

Date: 10-26-18

Address: 822 Camino Del Sol
Carlsbad 92011

Email to:

Matt.Hall@carlsbadca.gov; CityCouncil@carlsbadca.gov; gbuhr@coastal.ca.gov;

Erin.Prahler@coastal.ca.gov; info@peopleforponto.com

People for Ponto

Develop Ponto Right

Re: Ponto Beach / Parks and Open Space Deficit

Dear Mayor Hall, Carlsbad City Council, and California Coastal Commission:

I am informed that there is a current 6.6 acre park deficit in Coastal Southwest quadrant of Carlsbad, (south of Palomar Airport Road and west of El Camino Real); that there is a 30 acre open-space deficit in Zone 9 (west of I-5 and south of Poinsettia) of the Growth Management Plan; that the City is not requiring developers to first look at non-residential reserve and parks in Planning Area F (the large, undeveloped area west of the railroad tracks, north of Avenida Encinas and south of Cape Rey Hotel); and most importantly, I am informed that the City Council is currently reviewing plans to build a high-density, residential community in Planning Area F, a location perfectly situated to remedy the above deficits.

Accordingly, I am requesting and making my position known that:

- ☒ I want the City of Carlsbad to build a park at Ponto to serve residents and visitors alike.
- ☐ I believe any and all development west of I-5 should be dependent on developers providing the required and currently missing 30 acres of open-space.
- ☐ I do not want high-density, residential development at Ponto.
- ☐ I do not consider the proposed Veteran's Park, located 6 miles from Ponto, a suitable alternative to a Coastal Park and open-space for Ponto / west of I-5.
- ☐ _____

I thank you for your consideration!

Sign: _____

Print Name: _____

Date: _____

Address: _____

Email to:

Matt.Hall@carlsbadca.gov; CityCouncil@carlsbadca.gov; gbuhr@coastal.ca.gov;
Erin.Prahler@coastal.ca.gov; info@peopleforponto.com

People for Ponto

Develop Ponto Right

Re: Ponto Beach / Parks and Open Space Deficit

Dear Mayor Hall, Carlsbad City Council, and California Coastal Commission:

I am informed that there is a current 6.6 acre park deficit in Coastal Southwest quadrant of Carlsbad, (south of Palomar Airport Road and west of El Camino Real); that there is a 30 acre open-space deficit in Zone 9 (west of I-5 and south of Poinsettia) of the Growth Management Plan; that the City is not requiring developers to first look at non-residential reserve and parks in Planning Area F (the large, undeveloped area west of the railroad tracks, north of Avenida Encinas and south of Cape Rey Hotel); and most importantly, I am informed that the City Council is currently reviewing plans to build a high-density, residential community in Planning Area F, a location perfectly situated to remedy the above deficits.

Accordingly, I am requesting and making my position known that:

- ☒ I want the City of Carlsbad to build a park at Ponto to serve residents and visitors alike.
- ☐ I believe any and all development west of I-5 should be dependent on developers providing the required and currently missing 30 acres of open-space.
- ☒ I do not want high-density, residential development at Ponto.
- ☐ I do not consider the proposed Veteran's Park, located 6 miles from Ponto, a suitable alternative to a Coastal Park and open-space for Ponto / west of I-5.

☐ _____

I thank you for your consideration!

Sign: _____

Print Name: _____

Date: _____

Address: _____

Email to:

Matt.Hall@carlsbadca.gov; CityCouncil@carlsbadca.gov; gbuhr@coastal.ca.gov;

Erin.Prahler@coastal.ca.gov; info@peopleforponto.com

Gloria C. Lee

Gloria C. Lee

10-20-18

*14533 Edgemoor Pl.
Santa Clarita, CA.*

91387

People for Ponto

Develop Ponto Right

Re: Ponto Beach / Parks and Open Space Deficit

Dear Mayor Hall, Carlsbad City Council, and California Coastal Commission:

I am informed that there is a current 6.6 acre park deficit in Coastal Southwest quadrant of Carlsbad, (south of Palomar Airport Road and west of El Camino Real); that there is a 30 acre open-space deficit in Zone 9 (west of I-5 and south of Poinsettia) of the Growth Management Plan; that the City is not requiring developers to first look at non-residential reserve and parks in Planning Area F (the large, undeveloped area west of the railroad tracks, north of Avenida Encinas and south of Cape Rey Hotel); and most importantly, I am informed that the City Council is currently reviewing plans to build a high-density, residential community in Planning Area F, a location perfectly situated to remedy the above deficits.

Accordingly, I am requesting and making my position known that:

- ☒ I want the City of Carlsbad to build a park at Ponto to serve residents and visitors alike.
- ☒ I believe any and all development west of I-5 should be dependent on developers providing the required and currently missing 30 acres of open-space.
- ☒ I do not want high-density, residential development at Ponto.
- ☐ I do not consider the proposed Veteran's Park, located 6 miles from Ponto, a suitable alternative to a Coastal Park and open-space for Ponto / west of I-5.

☐


I thank you for your consideration!

Sign: _____

Print Name: _____

Date: _____

Address: _____


Jenna Sweeney
10/19/18
853 Bluebell Ct Carlsbad
92016

Email to:

Matt.Hall@carlsbadca.gov; CityCouncil@carlsbadca.gov; gbuhr@coastal.ca.gov;
Erin.Prahler@coastal.ca.gov; info@peopleforponto.com

People for Ponto

Develop Ponto Right

Re: Ponto Beach / Parks and Open Space Deficit

Dear Mayor Hall, Carlsbad City Council, and California Coastal Commission:

I am informed that there is a current 6.6 acre park deficit in Coastal Southwest quadrant of Carlsbad, (south of Palomar Airport Road and west of El Camino Real); that there is a 30 acre open-space deficit in Zone 9 (west of I-5 and south of Poinsettia) of the Growth Management Plan; that the City is not requiring developers to first look at non-residential reserve and parks in Planning Area F (the large, undeveloped area west of the railroad tracks, north of Avenida Encinas and south of Cape Rey Hotel); and most importantly, I am informed that the City Council is currently reviewing plans to build a high-density, residential community in Planning Area F, a location perfectly situated to remedy the above deficits.

Accordingly, I am requesting and making my position known that:

☒ I want the City of Carlsbad to build a park at Ponto to serve residents and visitors alike.

☒ I believe any and all development west of I-5 should be dependent on developers providing the required and currently missing 30 acres of open-space.

☒ I do not want high-density, residential development at Ponto.

☒ I do not consider the proposed Veteran's Park, located 6 miles from Ponto, a suitable alternative to a Coastal Park and open-space for Ponto / west of I-5.

☐ _____

I thank you for your consideration!

Sign: _____

Print Name: _____

Date: _____

Address: _____

Jeff Swan

10-20-10

853 Bluebell CT

Carlsbad CA 92011

Email to:

Matt.Hall@carlsbadca.gov; CityCouncil@carlsbadca.gov; gbuhr@coastal.ca.gov;

Erin.Prahler@coastal.ca.gov; info@peopleforponto.com

People for Ponto

Develop Ponto Right

Re: Ponto Beach / Parks and Open Space Deficit

Dear Mayor Hall, Carlsbad City Council, and California Coastal Commission:

I am informed that there is a current 6.6 acre park deficit in Coastal Southwest quadrant of Carlsbad, (south of Palomar Airport Road and west of El Camino Real); that there is a 30 acre open-space deficit in Zone 9 (west of I-5 and south of Poinsettia) of the Growth Management Plan; that the City is not requiring developers to first look at non-residential reserve and parks in Planning Area F (the large, undeveloped area west of the railroad tracks, north of Avenida Encinas and south of Cape Rey Hotel); and most importantly, I am informed that the City Council is currently reviewing plans to build a high-density, residential community in Planning Area F, a location perfectly situated to remedy the above deficits.

Accordingly, I am requesting and making my position known that:

- ☒ I want the City of Carlsbad to build a park at Ponto to serve residents and visitors alike.
- ☒ I believe any and all development west of I-5 should be dependent on developers providing the required and currently missing 30 acres of open-space.
- ☐ I do not want high-density, residential development at Ponto.
- ☐ I do not consider the proposed Veteran's Park, located 6 miles from Ponto, a suitable alternative to a Coastal Park and open-space for Ponto / west of I-5.
- ☐ _____

I thank you for your consideration!

Sign: _____

Print Name: _____

Date: _____

Address: _____



Nick Arcute

10/20/2018

1359 Orpheus Ave 92024

Email to:

Matt.Hall@carlsbadca.gov; CityCouncil@carlsbadca.gov; gbuhr@coastal.ca.gov;

Erin.Prahler@coastal.ca.gov; info@peopleforponto.com

People for Ponto

Develop Ponto Right

Re: Ponto Beach / Parks and Open Space Deficit

Dear Mayor Hall, Carlsbad City Council, and California Coastal Commission:

I am informed that there is a current 6.6 acre park deficit in Coastal Southwest quadrant of Carlsbad, (south of Palomar Airport Road and west of El Camino Real); that there is a 30 acre open-space deficit in Zone 9 (west of I-5 and south of Poinsettia) of the Growth Management Plan; that the City is not requiring developers to first look at non-residential reserve and parks in Planning Area F (the large, undeveloped area west of the railroad tracks, north of Avenida Encinas and south of Cape Rey Hotel); and most importantly, I am informed that the City Council is currently reviewing plans to build a high-density, residential community in Planning Area F, a location perfectly situated to remedy the above deficits.

Accordingly, I am requesting and making my position known that:

- ☒ I want the City of Carlsbad to build a park at Ponto to serve residents and visitors alike.
- ☒ I believe any and all development west of I-5 should be dependent on developers providing the required and currently missing 30 acres of open-space.
- ☒ I do not want high-density, residential development at Ponto.
- ☒ I do not consider the proposed Veteran's Park, located 6 miles from Ponto, a suitable alternative to a Coastal Park and open-space for Ponto / west of I-5.

☐ _____

I thank you for your consideration!

Sign: _____

Print Name: _____

Date: _____

Address: _____

Email to:

Matt.Hall@carlsbadca.gov; CityCouncil@carlsbadca.gov; gbuhr@coastal.ca.gov;

Erin.Prahler@coastal.ca.gov; info@peopleforponto.com

Erwan Me
Erwan Mei
10/20/2018
13384 Palomaria Way
San Diego CA 92130

People for Ponto

Develop Ponto Right

Re: Ponto Beach / Parks and Open Space Deficit

Dear Mayor Hall, Carlsbad City Council, and California Coastal Commission:

I am informed that there is a current 6.6 acre park deficit in Coastal Southwest quadrant of Carlsbad, (south of Palomar Airport Road and west of El Camino Real); that there is a 30 acre open-space deficit in Zone 9 (west of I-5 and south of Poinsettia) of the Growth Management Plan; that the City is not requiring developers to first look at non-residential reserve and parks in Planning Area F (the large, undeveloped area west of the railroad tracks, north of Avenida Encinas and south of Cape Rey Hotel); and most importantly, I am informed that the City Council is currently reviewing plans to build a high-density, residential community in Planning Area F, a location perfectly situated to remedy the above deficits.

Accordingly, I am requesting and making my position known that:

- ☒ I want the City of Carlsbad to build a park at Ponto to serve residents and visitors alike.
- ☒ I believe any and all development west of I-5 should be dependent on developers providing the required and currently missing 30 acres of open-space.
- ☒ I do not want high-density, residential development at Ponto.
- ☒ I do not consider the proposed Veteran's Park, located 6 miles from Ponto, a suitable alternative to a Coastal Park and open-space for Ponto / west of I-5.

☐

I thank you for your consideration!

Sign:

Print Name:

Date:

Address:

David Melendez
David Melendez
10/20/18
1597 Martingale Court
Carlsbad, CA 92011

Email to:

Matt.Hall@carlsbadca.gov; CityCouncil@carlsbadca.gov; gbuhr@coastal.ca.gov;

Erin.Praher@coastal.ca.gov; info@peopleforponto.com

People for Ponto

Develop Ponto Right

Re: Ponto Beach / Parks and Open Space Deficit

Dear Mayor Hall, Carlsbad City Council, and California Coastal Commission:

I am informed that there is a current 6.6 acre park deficit in Coastal Southwest quadrant of Carlsbad, (south of Palomar Airport Road and west of El Camino Real); that there is a 30 acre open-space deficit in Zone 9 (west of I-5 and south of Poinsettia) of the Growth Management Plan; that the City is not requiring developers to first look at non-residential reserve and parks in Planning Area F (the large, undeveloped area west of the railroad tracks, north of Avenida Encinas and south of Cape Rey Hotel); and most importantly, I am informed that the City Council is currently reviewing plans to build a high-density, residential community in Planning Area F, a location perfectly situated to remedy the above deficits.

Accordingly, I am requesting and making my position known that:

- ☐ I want the City of Carlsbad to build a park at Ponto to serve residents and visitors alike.
- ☐ I believe any and all development west of I-5 should be dependent on developers providing the required and currently missing 30 acres of open-space.
- ☐ I do not want high-density, residential development at Ponto.
- ☐ I do not consider the proposed Veteran's Park, located 6 miles from Ponto, a suitable alternative to a Coastal Park and open-space for Ponto / west of I-5.
- ☐ _____

I thank you for your consideration!

Sign: _____

Print Name: _____

Date: _____

Address: _____

Erin Prahl
Erin Bailey
10-20-2018
734 Algonquin Road
Carlsbad CA

Email to:

Matt.Hall@carlsbadca.gov; CityCouncil@carlsbadca.gov; gbuhr@coastal.ca.gov;
Erin.Prahl@coastal.ca.gov; info@peopleforponto.com

92011

People for Ponto

Develop Ponto Right

Re: Ponto Beach / Parks and Open Space Deficit

Dear Mayor Hall, Carlsbad City Council, and California Coastal Commission:

I am informed that there is a current 6.6 acre park deficit in Coastal Southwest quadrant of Carlsbad, (south of Palomar Airport Road and west of El Camino Real); that there is a 30 acre open-space deficit in Zone 9 (west of I-5 and south of Poinsettia) of the Growth Management Plan; that the City is not requiring developers to first look at non-residential reserve and parks in Planning Area F (the large, undeveloped area west of the railroad tracks, north of Avenida Encinas and south of Cape Rey Hotel); and most importantly, I am informed that the City Council is currently reviewing plans to build a high-density, residential community in Planning Area F, a location perfectly situated to remedy the above deficits.

Accordingly, I am requesting and making my position known that:

- ☐ I want the City of Carlsbad to build a park at Ponto to serve residents and visitors alike.
- ☐ I believe any and all development west of I-5 should be dependent on developers providing the required and currently missing 30 acres of open-space.
- ☒ I do not want high-density, residential development at Ponto.
- ☐ I do not consider the proposed Veteran's Park, located 6 miles from Ponto, a suitable alternative to a Coastal Park and open-space for Ponto / west of I-5.

☐ _____


I thank you for your consideration!

Sign: _____

Print Name: _____

Date: _____

Address: _____


Margaret Kraes
10/20/18
5685 Southbridge Ct

Email to:

Matt.Hall@carlsbadca.gov; CityCouncil@carlsbadca.gov; gbuhr@coastal.ca.gov;
Erin.Prahler@coastal.ca.gov; info@peopleforponto.com

People for Ponto

Develop Ponto Right

Re: Ponto Beach / Parks and Open Space Deficit

Dear Mayor Hall, Carlsbad City Council, and California Coastal Commission:

I am informed that there is a current 6.6 acre park deficit in Coastal Southwest quadrant of Carlsbad, (south of Palomar Airport Road and west of El Camino Real); that there is a 30 acre open-space deficit in Zone 9 (west of I-5 and south of Poinsettia) of the Growth Management Plan; that the City is not requiring developers to first look at non-residential reserve and parks in Planning Area F (the large, undeveloped area west of the railroad tracks, north of Avenida Encinas and south of Cape Rey Hotel); and most importantly, I am informed that the City Council is currently reviewing plans to build a high-density, residential community in Planning Area F, a location perfectly situated to remedy the above deficits.

Accordingly, I am requesting and making my position known that:

- ☐ I want the City of Carlsbad to build a park at Ponto to serve residents and visitors alike.
- ☐ I believe any and all development west of I-5 should be dependent on developers providing the required and currently missing 30 acres of open-space.
- ☒ I do not want high-density, residential development at Ponto.
- ☐ I do not consider the proposed Veteran's Park, located 6 miles from Ponto, a suitable alternative to a Coastal Park and open-space for Ponto / west of I-5.
- ☐ _____


I thank you for your consideration!

Sign: _____

Print Name: _____

Date: _____

Address: _____


Jan Ponto
10/20/18
3812 PINE BLVD SCL
92103

Email to:

Matt.Hall@carlsbadca.gov; CityCouncil@carlsbadca.gov; gbuhr@coastal.ca.gov;

Erin.Praher@coastal.ca.gov; info@peopleforponto.com

People for Ponto

Develop Ponto Right

Re: Ponto Beach / Parks and Open Space Deficit

Dear Mayor Hall, Carlsbad City Council, and California Coastal Commission:

I am informed that there is a current 6.6 acre park deficit in Coastal Southwest quadrant of Carlsbad, (south of Palomar Airport Road and west of El Camino Real); that there is a 30 acre open-space deficit in Zone 9 (west of I-5 and south of Poinsettia) of the Growth Management Plan; that the City is not requiring developers to first look at non-residential reserve and parks in Planning Area F (the large, undeveloped area west of the railroad tracks, north of Avenida Encinas and south of Cape Rey Hotel); and most importantly, I am informed that the City Council is currently reviewing plans to build a high-density, residential community in Planning Area F, a location perfectly situated to remedy the above deficits.

Accordingly, I am requesting and making my position known that:

- ☐ I want the City of Carlsbad to build a park at Ponto to serve residents and visitors alike.
- ☐ I believe any and all development west of I-5 should be dependent on developers providing the required and currently missing 30 acres of open-space.
- ☒ I do not want high-density, residential development at Ponto.
- ☐ I do not consider the proposed Veteran's Park, located 6 miles from Ponto, a suitable alternative to a Coastal Park and open-space for Ponto / west of I-5.
- ☐ _____

I thank you for your consideration!

Sign: _____

Print Name: _____

Date: _____

Address: _____

[Signature]

Hallie Johnson

10/20/18

20202 67th Ave NE Seattle WA 98223

Email to:

Matt.Hall@carlsbadca.gov; CityCouncil@carlsbadca.gov; gbuhr@coastal.ca.gov;

Erin.Prahler@coastal.ca.gov; info@peopleforponto.com

People for Ponto

Develop Ponto Right

Re: Ponto Beach / Parks and Open Space Deficit

Dear Mayor Hall, Carlsbad City Council, and California Coastal Commission:

I am informed that there is a current 6.6 acre park deficit in Coastal Southwest quadrant of Carlsbad, (south of Palomar Airport Road and west of El Camino Real); that there is a 30 acre open-space deficit in Zone 9 (west of I-5 and south of Poinsettia) of the Growth Management Plan; that the City is not requiring developers to first look at non-residential reserve and parks in Planning Area F (the large, undeveloped area west of the railroad tracks, north of Avenida Encinas and south of Cape Rey Hotel); and most importantly, I am informed that the City Council is currently reviewing plans to build a high-density, residential community in Planning Area F, a location perfectly situated to remedy the above deficits.

Accordingly, I am requesting and making my position known that:

- ☒ I want the City of Carlsbad to build a park at Ponto to serve residents and visitors alike.
- ☒ I believe any and all development west of I-5 should be dependent on developers providing the required and currently missing 30 acres of open-space.
- ☒ I do not want high-density, residential development at Ponto.
- ☒ I do not consider the proposed Veteran's Park, located 6 miles from Ponto, a suitable alternative to a Coastal Park and open-space for Ponto / west of I-5.

☐ _____

I thank you for your consideration!

Sign: Alicia Hernandez

Print Name: Alicia Hernandez

Date: 10/20/18

Address: 1720 W Placita Sin Parada
Sahuarita AZ 85629

Email to:

Matt.Hall@carlsbadca.gov; CityCouncil@carlsbadca.gov; gbuhr@coastal.ca.gov;

Erin.Prahler@coastal.ca.gov; info@peopleforponto.com

People for Ponto

Develop Ponto Right

Re: Ponto Beach / Parks and Open Space Deficit

Dear Mayor Hall, Carlsbad City Council, and California Coastal Commission:

I am informed that there is a current 6.6 acre park deficit in Coastal Southwest quadrant of Carlsbad, (south of Palomar Airport Road and west of El Camino Real); that there is a 30 acre open-space deficit in Zone 9 (west of I-5 and south of Poinsettia) of the Growth Management Plan; that the City is not requiring developers to first look at non-residential reserve and parks in Planning Area F (the large, undeveloped area west of the railroad tracks, north of Avenida Encinas and south of Cape Rey Hotel); and most importantly, I am informed that the City Council is currently reviewing plans to build a high-density, residential community in Planning Area F, a location perfectly situated to remedy the above deficits.

Accordingly, I am requesting and making my position known that:

- ☒ I want the City of Carlsbad to build a park at Ponto to serve residents and visitors alike.
- ☒ I believe any and all development west of I-5 should be dependent on developers providing the required and currently missing 30 acres of open-space.
- ☒ I do not want high-density, residential development at Ponto.
- ☐ I do not consider the proposed Veteran's Park, located 6 miles from Ponto, a suitable alternative to a Coastal Park and open-space for Ponto / west of I-5.
- ☐ _____

I thank you for your consideration!

Sign: _____

Print Name: _____

Date: _____

Address: _____



Alice Kres

10/20/18

5608 Ranch Ave Se2-98118

Email to:

Matt.Hall@carlsbadca.gov; CityCouncil@carlsbadca.gov; gbuhr@coastal.ca.gov;
Erin.Prahler@coastal.ca.gov; info@peopleforponto.com

People for Ponto

Develop Ponto Right

Re: Ponto Beach / Parks and Open Space Deficit

Dear Mayor Hall, Carlsbad City Council, and California Coastal Commission:

I am informed that there is a current 6.6 acre park deficit in Coastal Southwest quadrant of Carlsbad, (south of Palomar Airport Road and west of El Camino Real); that there is a 30 acre open-space deficit in Zone 9 (west of I-5 and south of Poinsettia) of the Growth Management Plan; that the City is not requiring developers to first look at non-residential reserve and parks in Planning Area F (the large, undeveloped area west of the railroad tracks, north of Avenida Encinas and south of Cape Rey Hotel); and most importantly, I am informed that the City Council is currently reviewing plans to build a high-density, residential community in Planning Area F, a location perfectly situated to remedy the above deficits.

Accordingly, I am requesting and making my position known that:

- ☐ I want the City of Carlsbad to build a park at Ponto to serve residents and visitors alike.
- ☐ I believe any and all development west of I-5 should be dependent on developers providing the required and currently missing 30 acres of open-space.
- ☒ I do not want high-density, residential development at Ponto.
- ☐ I do not consider the proposed Veteran's Park, located 6 miles from Ponto, a suitable alternative to a Coastal Park and open-space for Ponto / west of I-5.
- ☐ _____

I thank you for your consideration!

Sign: _____

Print Name: _____

Date: _____

Address: _____

Email to:

Matt.Hall@carlsbadca.gov; CityCouncil@carlsbadca.gov; gbuhr@coastal.ca.gov;

Erin.Prahler@coastal.ca.gov; info@peopleforponto.com

People for Ponto

Develop Ponto Right

Re: Ponto Beach / Parks and Open Space Deficit

Dear Mayor Hall, Carlsbad City Council, and California Coastal Commission:

I am informed that there is a current 6.6 acre park deficit in Coastal Southwest quadrant of Carlsbad, (south of Palomar Airport Road and west of El Camino Real); that there is a 30 acre open-space deficit in Zone 9 (west of I-5 and south of Poinsettia) of the Growth Management Plan; that the City is not requiring developers to first look at non-residential reserve and parks in Planning Area F (the large, undeveloped area west of the railroad tracks, north of Avenida Encinas and south of Cape Rey Hotel); and most importantly, I am informed that the City Council is currently reviewing plans to build a high-density, residential community in Planning Area F, a location perfectly situated to remedy the above deficits.

Accordingly, I am requesting and making my position known that:

☐ I want the City of Carlsbad to build a park at Ponto to serve residents and visitors alike.

☐ I believe any and all development west of I-5 should be dependent on developers providing the required and currently missing 30 acres of open-space.

☒ I do not want high-density, residential development at Ponto.

☐ I do not consider the proposed Veteran's Park, located 6 miles from Ponto, a suitable alternative to a Coastal Park and open-space for Ponto / west of I-5.

☐ _____

I thank you for your consideration!

Sign: _____

Print Name: _____

Date: _____

Address: _____

Email to:

Matt.Hall@carlsbadca.gov; CityCouncil@carlsbadca.gov; gbuhr@coastal.ca.gov;

Erin.Prahler@coastal.ca.gov; info@peopleforponto.com

People for Ponto

Develop Ponto Right

Re: Ponto Beach / Parks and Open Space Deficit

Dear Mayor Hall, Carlsbad City Council, and California Coastal Commission:

I am informed that there is a current 6.6 acre park deficit in Coastal Southwest quadrant of Carlsbad, (south of Palomar Airport Road and west of El Camino Real); that there is a 30 acre open-space deficit in Zone 9 (west of I-5 and south of Poinsettia) of the Growth Management Plan; that the City is not requiring developers to first look at non-residential reserve and parks in Planning Area F (the large, undeveloped area west of the railroad tracks, north of Avenida Encinas and south of Cape Rey Hotel); and most importantly, I am informed that the City Council is currently reviewing plans to build a high-density, residential community in Planning Area F, a location perfectly situated to remedy the above deficits.

Accordingly, I am requesting and making my position known that:

- ☐ I want the City of Carlsbad to build a park at Ponto to serve residents and visitors alike.
- ☐ I believe any and all development west of I-5 should be dependent on developers providing the required and currently missing 30 acres of open-space.
- ☒ I do not want high-density, residential development at Ponto.
- ☒ I do not consider the proposed Veteran's Park, located 6 miles from Ponto, a suitable alternative to a Coastal Park and open-space for Ponto / west of I-5.
- ☐ _____


I thank you for your consideration!

Sign: _____

Print Name: _____

Date: _____

Address: _____


Derek Weaver
10/20/18
1920 Northstarway
San Marcos

Email to:

Matth.Hall@carlsbadca.gov; CityCouncil@carlsbadca.gov; gbuhr@coastal.ca.gov;
Erin.Prahler@coastal.ca.gov; info@peopleforponto.com

People for Ponto

Develop Ponto Right

Re: Ponto Beach / Parks and Open Space Deficit

Dear Mayor Hall, Carlsbad City Council, and California Coastal Commission:

I am informed that there is a current 6.6 acre park deficit in Coastal Southwest quadrant of Carlsbad, (south of Palomar Airport Road and west of El Camino Real); that there is a 30 acre open-space deficit in Zone 9 (west of I-5 and south of Poinsettia) of the Growth Management Plan; that the City is not requiring developers to first look at non-residential reserve and parks in Planning Area F (the large, undeveloped area west of the railroad tracks, north of Avenida Encinas and south of Cape Rey Hotel); and most importantly, I am informed that the City Council is currently reviewing plans to build a high-density, residential community in Planning Area F, a location perfectly situated to remedy the above deficits.

Accordingly, I am requesting and making my position known that:

- ☐ I want the City of Carlsbad to build a park at Ponto to serve residents and visitors alike.
- ☐ I believe any and all development west of I-5 should be dependent on developers providing the required and currently missing 30 acres of open-space.
- ☒ I do not want high-density, residential development at Ponto.
- ☒ I do not consider the proposed Veteran's Park, located 6 miles from Ponto, a suitable alternative to a Coastal Park and open-space for Ponto / west of I-5.

☐

I thank you for your consideration!

Sign:

Print Name:

Date:

Address:

C. Brady

CharlieAnn Brady

10/20/18

1920 Northstar Way
San Marcos, 92078

Email to:

Matt.Hall@carlsbadca.gov; CityCouncil@carlsbadca.gov; gbuhr@coastal.ca.gov;

Erin.Prahler@coastal.ca.gov; info@peopleforponto.com

People for Ponto

Develop Ponto Right

Re: Ponto Beach / Parks and Open Space Deficit

Dear Mayor Hall, Carlsbad City Council, and California Coastal Commission:

I am informed that there is a current 6.6 acre park deficit in Coastal Southwest quadrant of Carlsbad, (south of Palomar Airport Road and west of El Camino Real); that there is a 30 acre open-space deficit in Zone 9 (west of I-5 and south of Poinsettia) of the Growth Management Plan; that the City is not requiring developers to first look at non-residential reserve and parks in Planning Area F (the large, undeveloped area west of the railroad tracks, north of Avenida Encinas and south of Cape Rey Hotel); and most importantly, I am informed that the City Council is currently reviewing plans to build a high-density, residential community in Planning Area F, a location perfectly situated to remedy the above deficits.

Accordingly, I am requesting and making my position known that:

- ☐ I want the City of Carlsbad to build a park at Ponto to serve residents and visitors alike.
- ☐ I believe any and all development west of I-5 should be dependent on developers providing the required and currently missing 30 acres of open-space.
- ☒ I do not want high-density, residential development at Ponto.
- ☐ I do not consider the proposed Veteran's Park, located 6 miles from Ponto, a suitable alternative to a Coastal Park and open-space for Ponto / west of I-5.
- ☐ _____

I thank you for your consideration!

Sign: _____

Print Name: _____

Date: _____

Address: _____

Erin Wilson

Erin Wilson

10/20/18

2630 Pinaros Way #18
Carlsbad, CA. 92008

Email to:

Matt.Hall@carlsbadca.gov; CityCouncil@carlsbadca.gov; gbuhr@coastal.ca.gov;

Erin.Prahler@coastal.ca.gov; info@peopleforponto.com

People for Ponto

Develop Ponto Right

Re: Ponto Beach / Parks and Open Space Deficit

Dear Mayor Hall, Carlsbad City Council, and California Coastal Commission:

I am informed that there is a current 6.6 acre park deficit in Coastal Southwest quadrant of Carlsbad, (south of Palomar Airport Road and west of El Camino Real); that there is a 30 acre open-space deficit in Zone 9 (west of I-5 and south of Poinsettia) of the Growth Management Plan; that the City is not requiring developers to first look at non-residential reserve and parks in Planning Area F (the large, undeveloped area west of the railroad tracks, north of Avenida Encinas and south of Cape Rey Hotel); and most importantly, I am informed that the City Council is currently reviewing plans to build a high-density, residential community in Planning Area F, a location perfectly situated to remedy the above deficits.

Accordingly, I am requesting and making my position known that:

- ☒ I want the City of Carlsbad to build a park at Ponto to serve residents and visitors alike.
- ☐ I believe any and all development west of I-5 should be dependent on developers providing the required and currently missing 30 acres of open-space.
- ☐ I do not want high-density, residential development at Ponto.
- ☐ I do not consider the proposed Veteran's Park, located 6 miles from Ponto, a suitable alternative to a Coastal Park and open-space for Ponto / west of I-5.
- ☐ _____

I thank you for your consideration!

Sign: Kay H
Print Name: Kayley Hoggan
Date: 10-28-18
Address: 6984 Goldstone Rd.
Carlsbad, 92009

Email to:

Matt.Hall@carlsbadca.gov; CityCouncil@carlsbadca.gov; gbuhr@coastal.ca.gov;
Erin.Prahler@coastal.ca.gov; info@peopleforponto.com

People for Ponto

Develop Ponto Right

Re: Ponto Beach / Parks and Open Space Deficit

Dear Mayor Hall, Carlsbad City Council, and California Coastal Commission:

I am informed that there is a current 6.6 acre park deficit in Coastal Southwest quadrant of Carlsbad, (south of Palomar Airport Road and west of El Camino Real); that there is a 30 acre open-space deficit in Zone 9 (west of I-5 and south of Poinsettia) of the Growth Management Plan; that the City is not requiring developers to first look at non-residential reserve and parks in Planning Area F (the large, undeveloped area west of the railroad tracks, north of Avenida Encinas and south of Cape Rey Hotel); and most importantly, I am informed that the City Council is currently reviewing plans to build a high-density, residential community in Planning Area F, a location perfectly situated to remedy the above deficits.

Accordingly, I am requesting and making my position known that:

- ☒ I want the City of Carlsbad to build a park at Ponto to serve residents and visitors alike.
- ☒ I believe any and all development west of I-5 should be dependent on developers providing the required and currently missing 30 acres of open-space.
- ☒ I do not want high-density, residential development at Ponto.
- ☒ I do not consider the proposed Veteran's Park, located 6 miles from Ponto, a suitable alternative to a Coastal Park and open-space for Ponto / west of I-5.

☐ _____


I thank you for your consideration!

Sign: _____

Print Name: _____

Date: _____

Address: _____



Al Eigen

10/20/18

1820 Melrose Dr

SAN MARCOS, CA. 92678

Email to:

Matt.Hall@carlsbadca.gov; CityCouncil@carlsbadca.gov; gbuhr@coastal.ca.gov;

Erin.Prahler@coastal.ca.gov; info@peopleforponto.com

People for Ponto

Develop Ponto Right

Re: Ponto Beach / Parks and Open Space Deficit

Dear Mayor Hall, Carlsbad City Council, and California Coastal Commission:

I am informed that there is a current 6.6 acre park deficit in Coastal Southwest quadrant of Carlsbad, (south of Palomar Airport Road and west of El Camino Real); that there is a 30 acre open-space deficit in Zone 9 (west of I-5 and south of Poinsettia) of the Growth Management Plan; that the City is not requiring developers to first look at non-residential reserve and parks in Planning Area F (the large, undeveloped area west of the railroad tracks, north of Avenida Encinas and south of Cape Rey Hotel); and most importantly, I am informed that the City Council is currently reviewing plans to build a high-density, residential community in Planning Area F, a location perfectly situated to remedy the above deficits.

Accordingly, I am requesting and making my position known that:

- ☒ I want the City of Carlsbad to build a park at Ponto to serve residents and visitors alike.
- ☒ I believe any and all development west of I-5 should be dependent on developers providing the required and currently missing 30 acres of open-space.
- ☒ I do not want high-density, residential development at Ponto.
- ☒ I do not consider the proposed Veteran's Park, located 6 miles from Ponto, a suitable alternative to a Coastal Park and open-space for Ponto / west of I-5.

☐ _____

I thank you for your consideration!

Sign: C. Sachs

Print Name: Celestina Sachs

Date: 10-21-18

Address: 3360 Corte del Cruce
Carlsbad, CA 92009

Email to:

Matt.Hall@carlsbadca.gov; CityCouncil@carlsbadca.gov; gbuhr@coastal.ca.gov;

Erin.Prahler@coastal.ca.gov; info@peopleforponto.com

People for Ponto

Develop Ponto Right

Re: Ponto Beach / Parks and Open Space Deficit

Dear Mayor Hall, Carlsbad City Council, and California Coastal Commission:

I am informed that there is a current 6.6 acre park deficit in Coastal Southwest quadrant of Carlsbad, (south of Palomar Airport Road and west of El Camino Real); that there is a 30 acre open-space deficit in Zone 9 (west of I-5 and south of Poinsettia) of the Growth Management Plan; that the City is not requiring developers to first look at non-residential reserve and parks in Planning Area F (the large, undeveloped area west of the railroad tracks, north of Avenida Encinas and south of Cape Rey Hotel); and most importantly, I am informed that the City Council is currently reviewing plans to build a high-density, residential community in Planning Area F, a location perfectly situated to remedy the above deficits.

Accordingly, I am requesting and making my position known that:

- ☒ I want the City of Carlsbad to build a park at Ponto to serve residents and visitors alike.
- ☒ I believe any and all development west of I-5 should be dependent on developers providing the required and currently missing 30 acres of open-space.
- ☒ I do not want high-density, residential development at Ponto.
- ☒ I do not consider the proposed Veteran's Park, located 6 miles from Ponto, a suitable alternative to a Coastal Park and open-space for Ponto / west of I-5.

☐ _____

I thank you for your consideration!

Sign: _____

Print Name: _____

Date: _____

Address: _____

Vivian Price

Vivian Price

10/20/18

*825 Skysail Ave
Carlsbad, CA 92011*

Email to:

Matt.Hall@carlsbadca.gov; CityCouncil@carlsbadca.gov; gbuhr@coastal.ca.gov;
Erin.Prahler@coastal.ca.gov; info@peopleforponto.com

People for Ponto

Develop Ponto Right

Re: Ponto Beach / Parks and Open Space Deficit

Dear Mayor Hall, Carlsbad City Council, and California Coastal Commission:

I am informed that there is a current 6.6 acre park deficit in Coastal Southwest quadrant of Carlsbad, (south of Palomar Airport Road and west of El Camino Real); that there is a 30 acre open-space deficit in Zone 9 (west of I-5 and south of Poinsettia) of the Growth Management Plan; that the City is not requiring developers to first look at non-residential reserve and parks in Planning Area F (the large, undeveloped area west of the railroad tracks, north of Avenida Encinas and south of Cape Rey Hotel); and most importantly, I am informed that the City Council is currently reviewing plans to build a high-density, residential community in Planning Area F, a location perfectly situated to remedy the above deficits.

Accordingly, I am requesting and making my position known that:

- ☐ I want the City of Carlsbad to build a park at Ponto to serve residents and visitors alike.
- ☐ I believe any and all development west of I-5 should be dependent on developers providing the required and currently missing 30 acres of open-space.
- ☒ I do not want high-density, residential development at Ponto.
- ☐ I do not consider the proposed Veteran's Park, located 6 miles from Ponto, a suitable alternative to a Coastal Park and open-space for Ponto / west of I-5.

☐ _____

I thank you for your consideration!

Sign: _____

Print Name: _____

Date: _____

Address: _____

Nolan Puppig

Nolan Puppig

10/20/2018

Carlsbad

Email to:

Matt.Hall@carlsbadca.gov; CityCouncil@carlsbadca.gov; gbuhr@coastal.ca.gov;

Erin.Prahler@coastal.ca.gov; info@peopleforponto.com

People for Ponto

Develop Ponto Right

Re: Ponto Beach / Parks and Open Space Deficit

Dear Mayor Hall, Carlsbad City Council, and California Coastal Commission:

I am informed that there is a current 6.6 acre park deficit in Coastal Southwest quadrant of Carlsbad, (south of Palomar Airport Road and west of El Camino Real); that there is a 30 acre open-space deficit in Zone 9 (west of I-5 and south of Poinsettia) of the Growth Management Plan; that the City is not requiring developers to first look at non-residential reserve and parks in Planning Area F (the large, undeveloped area west of the railroad tracks, north of Avenida Encinas and south of Cape Rey Hotel); and most importantly, I am informed that the City Council is currently reviewing plans to build a high-density, residential community in Planning Area F, a location perfectly situated to remedy the above deficits.

Accordingly, I am requesting and making my position known that:

- ☒ I want the City of Carlsbad to build a park at Ponto to serve residents and visitors alike.
- ☒ I believe any and all development west of I-5 should be dependent on developers providing the required and currently missing 30 acres of open-space.
- ☒ I do not want high-density, residential development at Ponto.
- ☒ I do not consider the proposed Veteran's Park, located 6 miles from Ponto, a suitable alternative to a Coastal Park and open-space for Ponto / west of I-5.

☐ _____

I thank you for your consideration!

Sign: 

Print Name: MARINA FEIRO

Date: 20 / 10 / 2018

Address: Carlsbad

Email to:

Matt.Hall@carlsbadca.gov; CityCouncil@carlsbadca.gov; gbuhr@coastal.ca.gov;
Erin.Prahler@coastal.ca.gov; info@peopleforponto.com

People for Ponto

Develop Ponto Right

Re: Ponto Beach / Parks and Open Space Deficit

Dear Mayor Hall, Carlsbad City Council, and California Coastal Commission:

I am informed that there is a current 6.6 acre park deficit in Coastal Southwest quadrant of Carlsbad, (south of Palomar Airport Road and west of El Camino Real); that there is a 30 acre open-space deficit in Zone 9 (west of I-5 and south of Poinsettia) of the Growth Management Plan; that the City is not requiring developers to first look at non-residential reserve and parks in Planning Area F (the large, undeveloped area west of the railroad tracks, north of Avenida Encinas and south of Cape Rey Hotel); and most importantly, I am informed that the City Council is currently reviewing plans to build a high-density, residential community in Planning Area F, a location perfectly situated to remedy the above deficits.

Accordingly, I am requesting and making my position known that:

- ☒ I want the City of Carlsbad to build a park at Ponto to serve residents and visitors alike.
- ☒ I believe any and all development west of I-5 should be dependent on developers providing the required and currently missing 30 acres of open-space.
- ☒ I do not want high-density, residential development at Ponto.
- ☒ I do not consider the proposed Veteran's Park, located 6 miles from Ponto, a suitable alternative to a Coastal Park and open-space for Ponto / west of I-5.

☐ _____

I thank you for your consideration!

Sign: R. McNulty
Print Name: Rebecca McNulty
Date: 10/20/18
Address: 3435 Spanish way
92008

Email to:

Matt.Hall@carlsbadca.gov; CityCouncil@carlsbadca.gov; gbuhr@coastal.ca.gov;
Erin.Prahler@coastal.ca.gov; info@peopleforponto.com

People for Ponto

Develop Ponto Right

Re: Ponto Beach / Parks and Open Space Deficit

Dear Mayor Hall, Carlsbad City Council, and California Coastal Commission:

I am informed that there is a current 6.6 acre park deficit in Coastal Southwest quadrant of Carlsbad, (south of Palomar Airport Road and west of El Camino Real); that there is a 30 acre open-space deficit in Zone 9 (west of I-5 and south of Poinsettia) of the Growth Management Plan; that the City is not requiring developers to first look at non-residential reserve and parks in Planning Area F (the large, undeveloped area west of the railroad tracks, north of Avenida Encinas and south of Cape Rey Hotel); and most importantly, I am informed that the City Council is currently reviewing plans to build a high-density, residential community in Planning Area F, a location perfectly situated to remedy the above deficits.

Accordingly, I am requesting and making my position known that:

- ☒ I want the City of Carlsbad to build a park at Ponto to serve residents and visitors alike.
- ☐ I believe any and all development west of I-5 should be dependent on developers providing the required and currently missing 30 acres of open-space.
- ☒ I do not want high-density, residential development at Ponto.
- ☒ I do not consider the proposed Veteran's Park, located 6 miles from Ponto, a suitable alternative to a Coastal Park and open-space for Ponto / west of I-5.
- ☐ _____

I thank you for your consideration!

Sign: _____

Print Name: _____

Date: _____

Address: _____



Ken Seifert

10-20-18

2320 Rising Glen Wy # 307
Carlsbad, CA 92008

Email to:

Matt.Hall@carlsbadca.gov; CityCouncil@carlsbadca.gov; gbuhr@coastal.ca.gov;

Erin.Prahler@coastal.ca.gov; info@peopleforponto.com

People for Ponto

Develop Ponto Right

Re: Ponto Beach / Parks and Open Space Deficit

Dear Mayor Hall, Carlsbad City Council, and California Coastal Commission:

I am informed that there is a current 6.6 acre park deficit in Coastal Southwest quadrant of Carlsbad, (south of Palomar Airport Road and west of El Camino Real); that there is a 30 acre open-space deficit in Zone 9 (west of I-5 and south of Poinsettia) of the Growth Management Plan; that the City is not requiring developers to first look at non-residential reserve and parks in Planning Area F (the large, undeveloped area west of the railroad tracks, north of Avenida Encinas and south of Cape Rey Hotel); and most importantly, I am informed that the City Council is currently reviewing plans to build a high-density, residential community in Planning Area F, a location perfectly situated to remedy the above deficits.

Accordingly, I am requesting and making my position known that:

- ☒ I want the City of Carlsbad to build a park at Ponto to serve residents and visitors alike.
- ☒ I believe any and all development west of I-5 should be dependent on developers providing the required and currently missing 30 acres of open-space.
- ☒ I do not want high-density, residential development at Ponto.
- ☒ I do not consider the proposed Veteran's Park, located 6 miles from Ponto, a suitable alternative to a Coastal Park and open-space for Ponto / west of I-5.
- ☐ _____


I thank you for your consideration!

Sign: _____

Print Name: _____

Date: _____

Address: _____


Mark Harvath
10/20/18
1301 Cornish Drive
92007 Cardiff

Email to:

Matt.Hall@carlsbadca.gov; CityCouncil@carlsbadca.gov; gbuhr@coastal.ca.gov;

Erin.Prahler@coastal.ca.gov; info@peopleforponto.com

People for Ponto

Develop Ponto Right

Re: Ponto Beach / Parks and Open Space Deficit

Dear Mayor Hall, Carlsbad City Council, and California Coastal Commission:

I am informed that there is a current 6.6 acre park deficit in Coastal Southwest quadrant of Carlsbad, (south of Palomar Airport Road and west of El Camino Real); that there is a 30 acre open-space deficit in Zone 9 (west of I-5 and south of Poinsettia) of the Growth Management Plan; that the City is not requiring developers to first look at non-residential reserve and parks in Planning Area F (the large, undeveloped area west of the railroad tracks, north of Avenida Encinas and south of Cape Rey Hotel); and most importantly, I am informed that the City Council is currently reviewing plans to build a high-density, residential community in Planning Area F, a location perfectly situated to remedy the above deficits.

Accordingly, I am requesting and making my position known that:

- ☒ I want the City of Carlsbad to build a park at Ponto to serve residents and visitors alike.
- ☒ I believe any and all development west of I-5 should be dependent on developers providing the required and currently missing 30 acres of open-space.
- ☒ I do not want high-density, residential development at Ponto.
- ☒ I do not consider the proposed Veteran's Park, located 6 miles from Ponto, a suitable alternative to a Coastal Park and open-space for Ponto / west of I-5.
- ☒ _____


I thank you for your consideration!

Sign: _____

Print Name: _____

Date: _____

Address: _____


Monique Harmen
10/20/18
1301 Cornish Dr.
Cardiff 92004

Email to:

Matt.Hall@carlsbadca.gov; CityCouncil@carlsbadca.gov; gbuhr@coastal.ca.gov;
Erin.Prahler@coastal.ca.gov; info@peopleforponto.com

People for Ponto

Develop Ponto Right

Re: Ponto Beach / Parks and Open Space Deficit

Dear Mayor Hall, Carlsbad City Council, and California Coastal Commission:

I am informed that there is a current 6.6 acre park deficit in Coastal Southwest quadrant of Carlsbad, (south of Palomar Airport Road and west of El Camino Real); that there is a 30 acre open-space deficit in Zone 9 (west of I-5 and south of Poinsettia) of the Growth Management Plan; that the City is not requiring developers to first look at non-residential reserve and parks in Planning Area F (the large, undeveloped area west of the railroad tracks, north of Avenida Encinas and south of Cape Rey Hotel); and most importantly, I am informed that the City Council is currently reviewing plans to build a high-density, residential community in Planning Area F, a location perfectly situated to remedy the above deficits.

Accordingly, I am requesting and making my position known that:

- ☒ I want the City of Carlsbad to build a park at Ponto to serve residents and visitors alike.
- ☒ I believe any and all development west of I-5 should be dependent on developers providing the required and currently missing 30 acres of open-space.
- ☒ I do not want high-density, residential development at Ponto.
- ☒ I do not consider the proposed Veteran's Park, located 6 miles from Ponto, a suitable alternative to a Coastal Park and open-space for Ponto / west of I-5.

☐ _____

I thank you for your consideration!

Sign: _____

Print Name: _____

Date: _____

Address: _____

Terry A. Rasmussen
Terry A Rasmussen
10-20-2018
Santee

Email to:

Matt.Hall@carlsbadca.gov; CityCouncil@carlsbadca.gov; gbuhr@coastal.ca.gov;
Erin.Prahler@coastal.ca.gov; info@peopleforponto.com

People for Ponto

Develop Ponto Right

Re: Ponto Beach / Parks and Open Space Deficit

Dear Mayor Hall, Carlsbad City Council, and California Coastal Commission:

I am informed that there is a current 6.6 acre park deficit in Coastal Southwest quadrant of Carlsbad, (south of Palomar Airport Road and west of El Camino Real); that there is a 30 acre open-space deficit in Zone 9 (west of I-5 and south of Poinsettia) of the Growth Management Plan; that the City is not requiring developers to first look at non-residential reserve and parks in Planning Area F (the large, undeveloped area west of the railroad tracks, north of Avenida Encinas and south of Cape Rey Hotel); and most importantly, I am informed that the City Council is currently reviewing plans to build a high-density, residential community in Planning Area F, a location perfectly situated to remedy the above deficits.

Accordingly, I am requesting and making my position known that:

- ☒ I want the City of Carlsbad to build a park at Ponto to serve residents and visitors alike.
- ☒ I believe any and all development west of I-5 should be dependent on developers providing the required and currently missing 30 acres of open-space.
- ☒ I do not want high-density, residential development at Ponto.
- ☒ I do not consider the proposed Veteran's Park, located 6 miles from Ponto, a suitable alternative to a Coastal Park and open-space for Ponto / west of I-5.

☐ _____


I thank you for your consideration!

Sign: _____

Print Name: _____

Date: _____

Address: _____


Joel Muzzey
10/20/18
825 Skysail Ave
Carlsbad, CA 92011

Email to:

Matt.Hall@carlsbadca.gov; CityCouncil@carlsbadca.gov; gbuhr@coastal.ca.gov;
Erin.Prahler@coastal.ca.gov; info@peopleforponto.com

People for Ponto

Develop Ponto Right

Re: Ponto Beach / Parks and Open Space Deficit

Dear Mayor Hall, Carlsbad City Council, and California Coastal Commission:

I am informed that there is a current 6.6 acre park deficit in Coastal Southwest quadrant of Carlsbad, (south of Palomar Airport Road and west of El Camino Real); that there is a 30 acre open-space deficit in Zone 9 (west of I-5 and south of Poinsettia) of the Growth Management Plan; that the City is not requiring developers to first look at non-residential reserve and parks in Planning Area F (the large, undeveloped area west of the railroad tracks, north of Avenida Encinas and south of Cape Rey Hotel); and most importantly, I am informed that the City Council is currently reviewing plans to build a high-density, residential community in Planning Area F, a location perfectly situated to remedy the above deficits.

Accordingly, I am requesting and making my position known that:

- ☐ I want the City of Carlsbad to build a park at Ponto to serve residents and visitors alike.
- ☐ I believe any and all development west of I-5 should be dependent on developers providing the required and currently missing 30 acres of open-space.
- ☒ I do not want high-density, residential development at Ponto.
- ☐ I do not consider the proposed Veteran's Park, located 6 miles from Ponto, a suitable alternative to a Coastal Park and open-space for Ponto / west of I-5.
- ☐ _____

I thank you for your consideration!

Sign: _____

Print Name: _____

Date: _____

Address: _____

Email to:

Matt.Hall@carlsbadca.gov; CityCouncil@carlsbadca.gov; gbuhr@coastal.ca.gov;
Erin.Prahler@coastal.ca.gov; info@peopleforponto.com

People for Ponto

Develop Ponto Right

Re: Ponto Beach / Parks and Open Space Deficit

Dear Mayor Hall, Carlsbad City Council, and California Coastal Commission:

I am informed that there is a current 6.6 acre park deficit in Coastal Southwest quadrant of Carlsbad, (south of Palomar Airport Road and west of El Camino Real); that there is a 30 acre open-space deficit in Zone 9 (west of I-5 and south of Poinsettia) of the Growth Management Plan; that the City is not requiring developers to first look at non-residential reserve and parks in Planning Area F (the large, undeveloped area west of the railroad tracks, north of Avenida Encinas and south of Cape Rey Hotel); and most importantly, I am informed that the City Council is currently reviewing plans to build a high-density, residential community in Planning Area F, a location perfectly situated to remedy the above deficits.

Accordingly, I am requesting and making my position known that:

- ☒ I want the City of Carlsbad to build a park at Ponto to serve residents and visitors alike.
- ☐ I believe any and all development west of I-5 should be dependent on developers providing the required and currently missing 30 acres of open-space.
- ☒ I do not want high-density, residential development at Ponto.
- ☐ I do not consider the proposed Veteran's Park, located 6 miles from Ponto, a suitable alternative to a Coastal Park and open-space for Ponto / west of I-5.
- ☐ _____

I thank you for your consideration!

Sign: _____

Print Name: _____

Date: _____

Address: _____

Melody A Gallego
Melody A Gallego
10-20-18
7200 S. Marsteller Rd
Tucson, AZ 85735

Email to:

Matt.Hall@carlsbadca.gov; CityCouncil@carlsbadca.gov; gbuhr@coastal.ca.gov;

Erin.Prahler@coastal.ca.gov; info@peopleforponto.com

People for Ponto

Develop Ponto Right

Re: Ponto Beach / Parks and Open Space Deficit

Dear Mayor Hall, Carlsbad City Council, and California Coastal Commission:

I am informed that there is a current 6.6 acre park deficit in Coastal Southwest quadrant of Carlsbad, (south of Palomar Airport Road and west of El Camino Real); that there is a 30 acre open-space deficit in Zone 9 (west of I-5 and south of Poinsettia) of the Growth Management Plan; that the City is not requiring developers to first look at non-residential reserve and parks in Planning Area F (the large, undeveloped area west of the railroad tracks, north of Avenida Encinas and south of Cape Rey Hotel); and most importantly, I am informed that the City Council is currently reviewing plans to build a high-density, residential community in Planning Area F, a location perfectly situated to remedy the above deficits.

Accordingly, I am requesting and making my position known that:

- ☒ I want the City of Carlsbad to build a park at Ponto to serve residents and visitors alike.
- ☐ I believe any and all development west of I-5 should be dependent on developers providing the required and currently missing 30 acres of open-space.
- ☒ I do not want high-density, residential development at Ponto.
- ☒ I do not consider the proposed Veteran's Park, located 6 miles from Ponto, a suitable alternative to a Coastal Park and open-space for Ponto / west of I-5.
- ☐ _____


I thank you for your consideration!

Sign: _____

Print Name: _____

Date: _____

Address: _____


Sadie Ackerman
10/20/18
131 Diana St Apt 5
Encinitas CA 92024

Email to:

Matt.Hall@carlsbadca.gov; CityCouncil@carlsbadca.gov; gbuhr@coastal.ca.gov;
Erin.Prahler@coastal.ca.gov; info@peopleforponto.com

People for Ponto

Develop Ponto Right

Re: Ponto Beach / Parks and Open Space Deficit

Dear Mayor Hall, Carlsbad City Council, and California Coastal Commission:

I am informed that there is a current 6.6 acre park deficit in Coastal Southwest quadrant of Carlsbad, (south of Palomar Airport Road and west of El Camino Real); that there is a 30 acre open-space deficit in Zone 9 (west of I-5 and south of Poinsettia) of the Growth Management Plan; that the City is not requiring developers to first look at non-residential reserve and parks in Planning Area F (the large, undeveloped area west of the railroad tracks, north of Avenida Encinas and south of Cape Rey Hotel); and most importantly, I am informed that the City Council is currently reviewing plans to build a high-density, residential community in Planning Area F, a location perfectly situated to remedy the above deficits.

Accordingly, I am requesting and making my position known that:

- ☒ I want the City of Carlsbad to build a park at Ponto to serve residents and visitors alike.
- ☐ I believe any and all development west of I-5 should be dependent on developers providing the required and currently missing 30 acres of open-space.
- ☐ I do not want high-density, residential development at Ponto.
- ☐ I do not consider the proposed Veteran's Park, located 6 miles from Ponto, a suitable alternative to a Coastal Park and open-space for Ponto / west of I-5.
- ☐ _____

I thank you for your consideration!

Sign: _____

Print Name: _____

Date: _____

Address: _____

Email to:

Matt.Hall@carlsbadca.gov; CityCouncil@carlsbadca.gov; gbuhr@coastal.ca.gov;

Erin.Prahler@coastal.ca.gov; info@peopleforponto.com

People for Ponto

Develop Ponto Right

Re: Ponto Beach / Parks and Open Space Deficit

Dear Mayor Hall, Carlsbad City Council, and California Coastal Commission:

I am informed that there is a current 6.6 acre park deficit in Coastal Southwest quadrant of Carlsbad, (south of Palomar Airport Road and west of El Camino Real); that there is a 30 acre open-space deficit in Zone 9 (west of I-5 and south of Poinsettia) of the Growth Management Plan; that the City is not requiring developers to first look at non-residential reserve and parks in Planning Area F (the large, undeveloped area west of the railroad tracks, north of Avenida Encinas and south of Cape Rey Hotel); and most importantly, I am informed that the City Council is currently reviewing plans to build a high-density, residential community in Planning Area F, a location perfectly situated to remedy the above deficits.

Accordingly, I am requesting and making my position known that:

- ☒ I want the City of Carlsbad to build a park at Ponto to serve residents and visitors alike.
- ☒ I believe any and all development west of I-5 should be dependent on developers providing the required and currently missing 30 acres of open-space.
- ☒ I do not want high-density, residential development at Ponto.
- ☒ I do not consider the proposed Veteran's Park, located 6 miles from Ponto, a suitable alternative to a Coastal Park and open-space for Ponto / west of I-5.

☐ _____

I thank you for your consideration!

Sign: _____

Print Name: _____

Date: _____

Address: _____



MARTA ANZ

20/10/18

Watford, UK

Email to:

Matt.Hall@carlsbadca.gov; CityCouncil@carlsbadca.gov; gbuhr@coastal.ca.gov;

Erin.Prahler@coastal.ca.gov; info@peopleforponto.com

People for Ponto

Develop Ponto Right

Re: Ponto Beach / Parks and Open Space Deficit

Dear Mayor Hall, Carlsbad City Council, and California Coastal Commission:

I am informed that there is a current 6.6 acre park deficit in Coastal Southwest quadrant of Carlsbad, (south of Palomar Airport Road and west of El Camino Real); that there is a 30 acre open-space deficit in Zone 9 (west of I-5 and south of Poinsettia) of the Growth Management Plan; that the City is not requiring developers to first look at non-residential reserve and parks in Planning Area F (the large, undeveloped area west of the railroad tracks, north of Avenida Encinas and south of Cape Rey Hotel); and most importantly, I am informed that the City Council is currently reviewing plans to build a high-density, residential community in Planning Area F, a location perfectly situated to remedy the above deficits.

Accordingly, I am requesting and making my position known that:

- ☒ I want the City of Carlsbad to build a park at Ponto to serve residents and visitors alike.
- ☐ I believe any and all development west of I-5 should be dependent on developers providing the required and currently missing 30 acres of open-space.
- ☐ I do not want high-density, residential development at Ponto.
- ☐ I do not consider the proposed Veteran's Park, located 6 miles from Ponto, a suitable alternative to a Coastal Park and open-space for Ponto / west of I-5.
- ☐ _____

I thank you for your consideration!

Sign: _____

Print Name: _____

Date: _____

Address: _____

Shawn McGuire

Shawn McGuire

10 / 20 / 18

*6267 Paseo Carlsbad
Carlsbad*

Email to:

Matt.Hall@carlsbadca.gov; CityCouncil@carlsbadca.gov; gbuhr@coastal.ca.gov;

Erin.Prahler@coastal.ca.gov; info@peopleforponto.com

Re: Ponto Beach / Parks and Open Space Deficit

Dear Mayor Hall, Carlsbad City Council, and California Coastal Commission:

I am informed that there is a current 6.6 acre park deficit in Coastal Southwest quadrant of Carlsbad, (south of Palomar Airport Road and west of El Camino Real); that there is a 30 acre open-space deficit in Zone 9 (west of I-5 and south of Poinsettia) of the Growth Management Plan; that the City is not requiring developers to first look at non-residential reserve and parks in Planning Area F (the large, undeveloped area west of the railroad tracks, north of Avenida Encinas and south of Cape Rey Hotel); and most importantly, I am informed that the City Council is currently reviewing plans to build a high-density, residential community in Planning Area F, a location perfectly situated to remedy the above deficits.

Accordingly, I am requesting and making my position known that:

- ☒ I want the City of Carlsbad to build a park at Ponto to serve residents and visitors alike.
- ☐ I believe any and all development west of I-5 should be dependent on developers providing the required and currently missing 30 acres of open-space.
- ☐ I do not want high-density, residential development at Ponto.
- ☐ I do not consider the proposed Veteran's Park, located 6 miles from Ponto, a suitable alternative to a Coastal Park and open-space for Ponto / west of I-5.
- ☐ _____

I thank you for your consideration!

Sign: _____

Print Name: _____

Date: _____

Address: _____

[Signature]
Gonzalo Del Pino
10/20/2018
1095 S. 500 W #12
Provo UT.

Email to:

Matt.Hall@carlsbadca.gov; CityCouncil@carlsbadca.gov; gbuhr@coastal.ca.gov;
Erin.Prahler@coastal.ca.gov; info@peopleforponto.com

People for Ponto

Develop Ponto Right

Re: Ponto Beach / Parks and Open Space Deficit

Dear Mayor Hall, Carlsbad City Council, and California Coastal Commission:

I am informed that there is a current 6.6 acre park deficit in Coastal Southwest quadrant of Carlsbad, (south of Palomar Airport Road and west of El Camino Real); that there is a 30 acre open-space deficit in Zone 9 (west of I-5 and south of Poinsettia) of the Growth Management Plan; that the City is not requiring developers to first look at non-residential reserve and parks in Planning Area F (the large, undeveloped area west of the railroad tracks, north of Avenida Encinas and south of Cape Rey Hotel); and most importantly, I am informed that the City Council is currently reviewing plans to build a high-density, residential community in Planning Area F, a location perfectly situated to remedy the above deficits.

Accordingly, I am requesting and making my position known that:

- ☒ I want the City of Carlsbad to build a park at Ponto to serve residents and visitors alike.
- ☐ I believe any and all development west of I-5 should be dependent on developers providing the required and currently missing 30 acres of open-space.
- ☐ I do not want high-density, residential development at Ponto.
- ☒ I do not consider the proposed Veteran's Park, located 6 miles from Ponto, a suitable alternative to a Coastal Park and open-space for Ponto / west of I-5.
- ☐ _____


I thank you for your consideration!

Sign: _____

Print Name: _____

Date: _____

Address: _____



Rick Bets

10-20-18

CARLSBAD 92009

Email to:

Matt.Hall@carlsbadca.gov; CityCouncil@carlsbadca.gov; gbuhr@coastal.ca.gov;

Erin.Prahler@coastal.ca.gov; info@peopleforponto.com

People for Ponto

Develop Ponto Right

Re: Ponto Beach / Parks and Open Space Deficit

Dear Mayor Hall, Carlsbad City Council, and California Coastal Commission:

I am informed that there is a current 6.6 acre park deficit in Coastal Southwest quadrant of Carlsbad, (south of Palomar Airport Road and west of El Camino Real); that there is a 30 acre open-space deficit in Zone 9 (west of I-5 and south of Poinsettia) of the Growth Management Plan; that the City is not requiring developers to first look at non-residential reserve and parks in Planning Area F (the large, undeveloped area west of the railroad tracks, north of Avenida Encinas and south of Cape Rey Hotel); and most importantly, I am informed that the City Council is currently reviewing plans to build a high-density, residential community in Planning Area F, a location perfectly situated to remedy the above deficits.

Accordingly, I am requesting and making my position known that:

☒ I want the City of Carlsbad to build a park at Ponto to serve residents and visitors alike.

☐ I believe any and all development west of I-5 should be dependent on developers providing the required and currently missing 30 acres of open-space.

☐ I do not want high-density, residential development at Ponto.

☐ I do not consider the proposed Veteran's Park, located 6 miles from Ponto, a suitable alternative to a Coastal Park and open-space for Ponto / west of I-5.

☐ _____

I thank you for your consideration!

Sign: _____

Print Name: _____

Date: _____

Address: _____



Ivonne Valenzuela

10/20/18

Rio Rico, AZ

Email to:

Matt.Hall@carlsbadca.gov; CityCouncil@carlsbadca.gov; gbuhr@coastal.ca.gov;

Erin.Prahler@coastal.ca.gov; info@peopleforponto.com

People for Ponto

Develop Ponto Right

Re: Ponto Beach / Parks and Open Space Deficit

Dear Mayor Hall, Carlsbad City Council, and California Coastal Commission:

I am informed that there is a current 6.6 acre park deficit in Coastal Southwest quadrant of Carlsbad, (south of Palomar Airport Road and west of El Camino Real); that there is a 30 acre open-space deficit in Zone 9 (west of I-5 and south of Poinsettia) of the Growth Management Plan; that the City is not requiring developers to first look at non-residential reserve and parks in Planning Area F (the large, undeveloped area west of the railroad tracks, north of Avenida Encinas and south of Cape Rey Hotel); and most importantly, I am informed that the City Council is currently reviewing plans to build a high-density, residential community in Planning Area F, a location perfectly situated to remedy the above deficits.

Accordingly, I am requesting and making my position known that:

- ☒ I want the City of Carlsbad to build a park at Ponto to serve residents and visitors alike.
- ☒ I believe any and all development west of I-5 should be dependent on developers providing the required and currently missing 30 acres of open-space.
- ☒ I do not want high-density, residential development at Ponto.
- ☒ I do not consider the proposed Veteran's Park, located 6 miles from Ponto, a suitable alternative to a Coastal Park and open-space for Ponto / west of I-5.

☐ _____

I thank you for your consideration!

Sign: 

Print Name: CONRAD GRELL

Date: OCT 20, 2018

Address: 2554 TOWN GARDEN RD
CARLSBAD

Email to:

Matt.Hall@carlsbadca.gov; CityCouncil@carlsbadca.gov; gbuhr@coastal.ca.gov;

Erin.Prahler@coastal.ca.gov; info@peopleforponto.com

People for Ponto

Develop Ponto Right

Re: Ponto Beach / Parks and Open Space Deficit

Dear Mayor Hall, Carlsbad City Council, and California Coastal Commission:

I am informed that there is a current 6.6 acre park deficit in Coastal Southwest quadrant of Carlsbad, (south of Palomar Airport Road and west of El Camino Real); that there is a 30 acre open-space deficit in Zone 9 (west of I-5 and south of Poinsettia) of the Growth Management Plan; that the City is not requiring developers to first look at non-residential reserve and parks in Planning Area F (the large, undeveloped area west of the railroad tracks, north of Avenida Encinas and south of Cape Rey Hotel); and most importantly, I am informed that the City Council is currently reviewing plans to build a high-density, residential community in Planning Area F, a location perfectly situated to remedy the above deficits.

Accordingly, I am requesting and making my position known that:

- ☒ I want the City of Carlsbad to build a park at Ponto to serve residents and visitors alike.
- ☒ I believe any and all development west of I-5 should be dependent on developers providing the required and currently missing 30 acres of open-space.
- ☒ I do not want high-density, residential development at Ponto.
- ☒ I do not consider the proposed Veteran's Park, located 6 miles from Ponto, a suitable alternative to a Coastal Park and open-space for Ponto / west of I-5.

☐ _____

I thank you for your consideration!

Sign: _____

Print Name: _____

Date: _____

Address: _____

Judi Lesight

Judi Lesight

10/20/18

*2554 Town & Garden Rd
Carlsbad*

Email to:

Matt.Hall@carlsbadca.gov; CityCouncil@carlsbadca.gov; gbuhr@coastal.ca.gov;

Erin.Prahler@coastal.ca.gov; info@peopleforponto.com

People for Ponto

Develop Ponto Right

Re: Ponto Beach / Parks and Open Space Deficit

Dear Mayor Hall, Carlsbad City Council, and California Coastal Commission:

I am informed that there is a current 6.6 acre park deficit in Coastal Southwest quadrant of Carlsbad, (south of Palomar Airport Road and west of El Camino Real); that there is a 30 acre open-space deficit in Zone 9 (west of I-5 and south of Poinsettia) of the Growth Management Plan; that the City is not requiring developers to first look at non-residential reserve and parks in Planning Area F (the large, undeveloped area west of the railroad tracks, north of Avenida Encinas and south of Cape Rey Hotel); and most importantly, I am informed that the City Council is currently reviewing plans to build a high-density, residential community in Planning Area F, a location perfectly situated to remedy the above deficits.

Accordingly, I am requesting and making my position known that:

- ☒ I want the City of Carlsbad to build a park at Ponto to serve residents and visitors alike.
- ☐ I believe any and all development west of I-5 should be dependent on developers providing the required and currently missing 30 acres of open-space.
- ☒ I do not want high-density, residential development at Ponto.
- ☒ I do not consider the proposed Veteran's Park, located 6 miles from Ponto, a suitable alternative to a Coastal Park and open-space for Ponto / west of I-5.

JB NEED PONTO REGIONAL PARK
NORTH & SOUTH OF AVENIDA ENCINAS-

I thank you for your consideration!

Sign: Jim Burke

Print Name: Jim Burke

Date: 20 OCT 18

Address: 7328 BINNACLE DR
CARLSBAD

Email to:

Matt.Hall@carlsbadca.gov; CityCouncil@carlsbadca.gov; gbuhr@coastal.ca.gov;

Erin.Prahler@coastal.ca.gov; info@peopleforponto.com

Re: Ponto Beach / Parks and Open Space Deficit

Dear Mayor Hall, Carlsbad City Council, and California Coastal Commission:

I am informed that there is a current 6.6 acre park deficit in Coastal Southwest quadrant of Carlsbad, (south of Palomar Airport Road and west of El Camino Real); that there is a 30 acre open-space deficit in Zone 9 (west of I-5 and south of Poinsettia) of the Growth Management Plan; that the City is not requiring developers to first look at non-residential reserve and parks in Planning Area F (the large, undeveloped area west of the railroad tracks, north of Avenida Encinas and south of Cape Rey Hotel); and most importantly, I am informed that the City Council is currently reviewing plans to build a high-density, residential community in Planning Area F, a location perfectly situated to remedy the above deficits.

Accordingly, I am requesting and making my position known that:

- ☒ I want the City of Carlsbad to build a park at Ponto to serve residents and visitors alike.
- ☒ I believe any and all development west of I-5 should be dependent on developers providing the required and currently missing 30 acres of open-space.
- ☒ I do not want high-density, residential development at Ponto.
- ☒ I do not consider the proposed Veteran's Park, located 6 miles from Ponto, a suitable alternative to a Coastal Park and open-space for Ponto / west of I-5.

☐

I thank you for your consideration!

Sign:

Ryan Johnson

Print Name:

RYAN JOHNSON

Date:

OCT 16, 2018

Address:

216 CHINQUAPIN, CARLSBAD

Email to:

Matt.Hall@carlsbadca.gov; CityCouncil@carlsbadca.gov; gbuhr@coastal.ca.gov;

Erin.Prahler@coastal.ca.gov; info@peopleforponto.com

Re: Ponto Beach / Parks and Open Space Deficit

Dear Mayor Hall, Carlsbad City Council, and California Coastal Commission:

I am informed that there is a current 6.6 acre park deficit in Coastal Southwest quadrant of Carlsbad, (south of Palomar Airport Road and west of El Camino Real); that there is a 30 acre open-space deficit in Zone 9 (west of I-5 and south of Poinsettia) of the Growth Management Plan; that the City is not requiring developers to first look at non-residential reserve and parks in Planning Area F (the large, undeveloped area west of the railroad tracks, north of Avenida Encinas and south of Cape Rey Hotel); and most importantly, I am informed that the City Council is currently reviewing plans to build a high-density, residential community in Planning Area F, a location perfectly situated to remedy the above deficits.

Accordingly, I am requesting and making my position known that:

- ☒ I want the City of Carlsbad to build a park at Ponto to serve residents and visitors alike.
- ☒ I believe any and all development west of I-5 should be dependent on developers providing the required and currently missing 30 acres of open-space.
- ☒ I do not want high-density, residential development at Ponto.
- ☒ I do not consider the proposed Veteran's Park, located 6 miles from Ponto, a suitable alternative to a Coastal Park and open-space for Ponto / west of I-5.

☐

I thank you for your consideration!

Sign: Cohen LeBreche

Print Name: Cohen LeBreche

Date: Oct 19, 2018

Address: Chinguapin, CARLSBAD

Email to:

Matt.Hall@carlsbadca.gov; CityCouncil@carlsbadca.gov; gbuhr@coastal.ca.gov;
Erin.Prahler@coastal.ca.gov; info@peopleforponto.com

Re: Ponto Beach / Parks and Open Space Deficit

Dear Mayor Hall, Carlsbad City Council, and California Coastal Commission:

I am informed that there is a current 6.6 acre park deficit in Coastal Southwest quadrant of Carlsbad, (south of Palomar Airport Road and west of El Camino Real); that there is a 30 acre open-space deficit in Zone 9 (west of I-5 and south of Poinsettia) of the Growth Management Plan; that the City is not requiring developers to first look at non-residential reserve and parks in Planning Area F (the large, undeveloped area west of the railroad tracks, north of Avenida Encinas and south of Cape Rey Hotel); and most importantly, I am informed that the City Council is currently reviewing plans to build a high-density, residential community in Planning Area F, a location perfectly situated to remedy the above deficits.

Accordingly, I am requesting and making my position known that:

- ☒ I want the City of Carlsbad to build a park at Ponto to serve residents and visitors alike.
- ☒ I believe any and all development west of I-5 should be dependent on developers providing the required and currently missing 30 acres of open-space.
- ☒ I do not want high-density, residential development at Ponto.
- ☒ I do not consider the proposed Veteran's Park, located 6 miles from Ponto, a suitable alternative to a Coastal Park and open-space for Ponto / west of I-5.

☐

I thank you for your consideration!

Sign: Avalon LaBreche

Print Name: Avalon LaBreche

Date: Oct 19, 2018

Address: Chingwapi Ave.

Carlsbad, CA

Email to:

Matt.Hall@carlsbadca.gov; CityCouncil@carlsbadca.gov; gbuhr@coastal.ca.gov;

Erin.Prahler@coastal.ca.gov; info@peopleforponto.com

People for Ponto

Develop Ponto Right

Re: Ponto Beach / Parks and Open Space Deficit

Dear Mayor Hall, Carlsbad City Council, and California Coastal Commission:

I am informed that there is a current 6.6 acre park deficit in Coastal Southwest quadrant of Carlsbad, (south of Palomar Airport Road and west of El Camino Real); that there is a 30 acre open-space deficit in Zone 9 (west of I-5 and south of Poinsettia) of the Growth Management Plan; that the City is not requiring developers to first look at non-residential reserve and parks in Planning Area F (the large, undeveloped area west of the railroad tracks, north of Avenida Encinas and south of Cape Rey Hotel); and most importantly, I am informed that the City Council is currently reviewing plans to build a high-density, residential community in Planning Area F, a location perfectly situated to remedy the above deficits.

Accordingly, I am requesting and making my position known that:

- ☒ I want the City of Carlsbad to build a park at Ponto to serve residents and visitors alike.
- ☒ I believe any and all development west of I-5 should be dependent on developers providing the required and currently missing 30 acres of open-space.
- ☒ I do not want high-density, residential development at Ponto.
- ☒ I do not consider the proposed Veteran's Park, located 6 miles from Ponto, a suitable alternative to a Coastal Park and open-space for Ponto / west of I-5.
- ☐ _____

I thank you for your consideration!

Sign: Claire LaBreche

Print Name: Claire LaBreche

Date: Oct 19, 2018

Address: 26 Chinguan Carlsbad

Email to:

Matt.Hall@carlsbadca.gov; CityCouncil@carlsbadca.gov; gbuhr@coastal.ca.gov;

Erin.Prahler@coastal.ca.gov; info@peopleforponto.com

People for Ponto

Develop Ponto Right

Re: Ponto Beach / Parks and Open Space Deficit

Dear Mayor Hall, Carlsbad City Council, and California Coastal Commission:

I am informed that there is a current 6.6 acre park deficit in Coastal Southwest quadrant of Carlsbad, (south of Palomar Airport Road and west of El Camino Real); that there is a 30 acre open-space deficit in Zone 9 (west of I-5 and south of Poinsettia) of the Growth Management Plan; that the City is not requiring developers to first look at non-residential reserve and parks in Planning Area F (the large, undeveloped area west of the railroad tracks, north of Avenida Encinas and south of Cape Rey Hotel); and most importantly, I am informed that the City Council is currently reviewing plans to build a high-density, residential community in Planning Area F, a location perfectly situated to remedy the above deficits.

Accordingly, I am requesting and making my position known that:

- ☒ I want the City of Carlsbad to build a park at Ponto to serve residents and visitors alike.
- ☒ I believe any and all development west of I-5 should be dependent on developers providing the required and currently missing 30 acres of open-space.
- ☒ I do not want high-density, residential development at Ponto.
- ☒ I do not consider the proposed Veteran's Park, located 6 miles from Ponto, a suitable alternative to a Coastal Park and open-space for Ponto / west of I-5.

☐ _____

I thank you for your consideration!

Sign: Donna Poskitt Cowan
Print Name: DONNA POSKITT COWAN
Date: 10/20 650 WOODWARD ST
Address: SAN MARCOS, CA

Email to:

Matt.Hall@carlsbadca.gov; CityCouncil@carlsbadca.gov; gbuhr@coastal.ca.gov;
Erin.Prahler@coastal.ca.gov; info@peopleforponto.com

People for Ponto

Develop Ponto Right

Re: Ponto Beach / Parks and Open Space Deficit

Dear Mayor Hall, Carlsbad City Council, and California Coastal Commission:

I am informed that there is a current 6.6 acre park deficit in Coastal Southwest quadrant of Carlsbad, (south of Palomar Airport Road and west of El Camino Real); that there is a 30 acre open-space deficit in Zone 9 (west of I-5 and south of Poinsettia) of the Growth Management Plan; that the City is not requiring developers to first look at non-residential reserve and parks in Planning Area F (the large, undeveloped area west of the railroad tracks, north of Avenida Encinas and south of Cape Rey Hotel); and most importantly, I am informed that the City Council is currently reviewing plans to build a high-density, residential community in Planning Area F, a location perfectly situated to remedy the above deficits.

Accordingly, I am requesting and making my position known that:

☒ I want the City of Carlsbad to build a park at Ponto to serve residents and visitors alike.

☒ I believe any and all development west of I-5 should be dependent on developers providing the required and currently missing 30 acres of open-space.

☒ I do not want high-density, residential development at Ponto.

☒ I do not consider the proposed Veteran's Park, located 6 miles from Ponto, a suitable alternative to a Coastal Park and open-space for Ponto / west of I-5.

☐ _____

I thank you for your consideration!

Sign: Cathy D. Mead

Print Name: Cathy D. Mead

Date: Oct 18, 2018

Address: 3574 Summit Trail
Carlsbad, CA

Email to:

Matt.Hall@carlsbadca.gov; CityCouncil@carlsbadca.gov; gbuhr@coastal.ca.gov;

Erin.Prahler@coastal.ca.gov; info@peopleforponto.com

People for Ponto

Develop Ponto Right

Re: Ponto Beach / Parks and Open Space Deficit

Dear Mayor Hall, Carlsbad City Council, and California Coastal Commission:

I am informed that there is a current 6.6 acre park deficit in Coastal Southwest quadrant of Carlsbad, (south of Palomar Airport Road and west of El Camino Real); that there is a 30 acre open-space deficit in Zone 9 (west of I-5 and south of Poinsettia) of the Growth Management Plan; that the City is not requiring developers to first look at non-residential reserve and parks in Planning Area F (the large, undeveloped area west of the railroad tracks, north of Avenida Encinas and south of Cape Rey Hotel); and most importantly, I am informed that the City Council is currently reviewing plans to build a high-density, residential community in Planning Area F, a location perfectly situated to remedy the above deficits.

Accordingly, I am requesting and making my position known that:

- ☐ I want the City of Carlsbad to build a park at Ponto to serve residents and visitors alike.
- ☐ I believe any and all development west of I-5 should be dependent on developers providing the required and currently missing 30 acres of open-space.
- ☐ I do not want high-density, residential development at Ponto.
- ☐ I do not consider the proposed Veteran's Park, located 6 miles from Ponto, a suitable alternative to a Coastal Park and open-space for Ponto / west of I-5.
- ☐ _____

I thank you for your consideration!

Sign: Cove D. Cowan
Print Name: COVE COWAN
Date: 10/18 2033 Chicago St.
Address: SAN DIEGO CA

Email to:

Matt.Hall@carlsbadca.gov; CityCouncil@carlsbadca.gov; gbuhr@coastal.ca.gov;
Erin.Prahler@coastal.ca.gov; info@peopleforponto.com

People for Ponto

Develop Ponto Right

Re: Ponto Beach / Parks and Open Space Deficit

Dear Mayor Hall, Carlsbad City Council and California Coastal Commission:

I am informed that there is a current 6.6 acre park deficit in Coastal Southwest quadrant of Carlsbad, (south of Palomar Airport Road and west of El Camino Real); that there is a 30 acre open-space deficit in Zone 9 (west of I-5 and south of Poinsettia) of the Growth Management Plan; that the City is not requiring developers to first look at non-residential reserve and parks in Planning Area F (the large, undeveloped area west of the railroad tracks, north of Avenida Encinas and south of Cape Rey Hotel); and most importantly, I am informed that the City Council is currently reviewing plans to build a high-density, residential community in Planning Area F, a location perfectly situated to remedy the above deficits.

Accordingly, I am requesting and making my position known that:

- ☒ I want the City of Carlsbad to build a park at Ponto to serve residents and visitors alike.
- ☒ I believe any and all development west of I-5 should be dependent on developers providing the required and currently missing 30 acres of open-space.
- ☒ I do not want high-density, residential development at Ponto.
- ☒ I do not consider the proposed Veteran's Park, located 6 miles from Ponto, a suitable alternative to a Coastal Park and open-space for Ponto / west of I-5

☒ _____


Thank you for your consideration!

Sign: _____

Print Name: _____

Date: _____

Address: _____


Mike Ferrante
10/20/18
503 Rubber Ave
Carlsbad, CA 92011

Re: Ponto Beach / Parks and Open Space Deficit

Dear Mayor Hall, Carlsbad City Council and California Coastal Commission:

I am informed that there is a current 6.6 acre park deficit in Coastal Southwest quadrant of Carlsbad, (south of Palomar Airport Road and west of El Camino Real); that there is a 30 acre open-space deficit in Zone 9 (west of I-5 and south of Poinsettia) of the Growth Management Plan; that the City is not requiring developers to first look at non-residential reserve and parks in Planning Area F (the large, undeveloped area west of the railroad tracks, north of Avenida Encinas and south of Cape Rey Hotel); and most importantly, I am informed that the City Council is currently reviewing plans to build a high-density, residential community in Planning Area F, a location perfectly situated to remedy the above deficits.


Accordingly, I am requesting and making my position known that:

- ☒ I want the City of Carlsbad to build a park at Ponto to serve residents and visitors alike.
- ☒ I believe any and all development west of I-5 should be dependent on developers providing the required and currently missing 30 acres of open-space.
- ☒ I do not want high-density, residential development at Ponto.
- ☒ I do not consider the proposed Veteran's Park, located 6 miles from Ponto, a suitable alternative to a Coastal Park and open-space for Ponto / west of I-5

☐

Thank you for your consideration!

Sign:



Print Name:

Drew R Keating-Hudson

Date:

10/26/2018

Address:

508 Rudder Ave

Carlsbad, CA 92011

People for Ponto

Develop Ponto Right

Re: Ponto Beach / Parks and Open Space Deficit

Dear Mayor Hall, Carlsbad City Council and California Coastal Commission:

I am informed that there is a current 6.6 acre park deficit in Coastal Southwest quadrant of Carlsbad, (south of Palomar Airport Road and west of El Camino Real); that there is a 30 acre open-space deficit in Zone 9 (west of I-5 and south of Poinsettia) of the Growth Management Plan; that the City is not requiring developers to first look at non-residential reserve and parks in Planning Area F (the large, undeveloped area west of the railroad tracks, north of Avenida Encinas and south of Cape Rey Hotel); and most importantly, I am informed that the City Council is currently reviewing plans to build a high-density, residential community in Planning Area F, a location perfectly situated to remedy the above deficits.

Accordingly, I am requesting and making my position known that:

- ☒ I want the City of Carlsbad to build a park at Ponto to serve residents and visitors alike.
- ☒ I believe any and all development west of I-5 should be dependent on developers providing the required and currently missing 30 acres of open-space.
- ☒ I do not want high-density, residential development at Ponto.
- ☒ I do not consider the proposed Veteran's Park, located 6 miles from Ponto, a suitable alternative to a Coastal Park and open-space for Ponto / west of I-5

☐

Thank you for your consideration!

Sign:

Print Name:

Date:

Address:

Adrian Laine

ADRIAN LAINE

10-20-18

513 Knott

Carlsbad CA 92011

People for Ponto

Develop Ponto Right

Re: Ponto Beach / Parks and Open Space Deficit

Dear Mayor Hall, Carlsbad City Council and California Coastal Commission:

I am informed that there is a current 6.6 acre park deficit in Coastal Southwest quadrant of Carlsbad, (south of Palomar Airport Road and west of El Camino Real); that there is a 30 acre open-space deficit in Zone 9 (west of I-5 and south of Poinsettia) of the Growth Management Plan; that the City is not requiring developers to first look at non-residential reserve and parks in Planning Area F (the large, undeveloped area west of the railroad tracks, north of Avenida Encinas and south of Cape Rey Hotel); and most importantly, I am informed that the City Council is currently reviewing plans to build a high-density, residential community in Planning Area F, a location perfectly situated to remedy the above deficits.

Accordingly, I am requesting and making my position known that:

- ☒ I want the City of Carlsbad to build a park at Ponto to serve residents and visitors alike.
- ☒ I believe any and all development west of I-5 should be dependent on developers providing the required and currently missing 30 acres of open-space.
- ☒ I do not want high-density, residential development at Ponto.
- ☒ I do not consider the proposed Veteran's Park, located 6 miles from Ponto, a suitable alternative to a Coastal Park and open-space for Ponto / west of I-5

☐

Thank you for your consideration!

Sign:

Print Name:

Date:

Address:

A. Riverin
GGO Riverin
506 Halsing
Carlsbad

Re: Ponto Beach / Parks and Open Space Deficit

Dear Mayor Hall, Carlsbad City Council and California Coastal Commission:

I am informed that there is a current 6.6 acre park deficit in Coastal Southwest quadrant of Carlsbad, (south of Palomar Airport Road and west of El Camino Real); that there is a 30 acre open-space deficit in Zone 9 (west of I-5 and south of Poinsettia) of the Growth Management Plan; that the City is not requiring developers to first look at non-residential reserve and parks in Planning Area F (the large, undeveloped area west of the railroad tracks, north of Avenida Encinas and south of Cape Rey Hotel); and most importantly, I am informed that the City Council is currently reviewing plans to build a high-density, residential community in Planning Area F, a location perfectly situated to remedy the above deficits.

Accordingly, I am requesting and making my position known that:

☒ I want the City of Carlsbad to build a park at Ponto to serve residents and visitors alike.

☒ I believe any and all development west of I-5 should be dependent on developers providing the required and currently missing 30 acres of open-space.

☒ I do not want high-density, residential development at Ponto.

☒ I do not consider the proposed Veteran's Park, located 6 miles from Ponto, a suitable alternative to a Coastal Park and open-space for Ponto / west of I-5

☐

Thank you for your consideration!

Sign:

A. Tatikian

Print Name:

ARAM TATIKIAN

Date:

10-19-2019

Address:

7451 Magellan St.
Carlsbad, Ca. 92011

People for Ponto

Devoting Ponto Right

Re: Ponto Beach / Parks and Open Space Deficit

Dear Mayor Hall, Carlsbad City Council and California Coastal Commission:

I am informed that there is a current 6.6 acre park deficit in Coastal Southwest quadrant of Carlsbad, (south of Palomar Airport Road and west of El Camino Real); that there is a 30 acre open-space deficit in Zone 9 (west of I-5 and south of Poinsettia) of the Growth Management Plan; that the City is not requiring developers to first look at non-residential reserve and parks in Planning Area F (the large, undeveloped area west of the railroad tracks, north of Avenida Encinas and south of Cape Rey Hotel); and most importantly, I am informed that the City Council is currently reviewing plans to build a high-density, residential community in Planning Area F, a location perfectly situated to remedy the above deficits.

Accordingly, I am requesting and making my position known that:

- ☒ I want the City of Carlsbad to build a park at Ponto to serve residents and visitors alike.
- ☒ I believe any and all development west of I-5 should be dependent on developers providing the required and currently missing 30 acres of open-space.
- ☒ I do not want high-density, residential development at Ponto.
- ☒ I do not consider the proposed Veteran's Park, located 6 miles from Ponto, a suitable alternative to a Coastal Park and open-space for Ponto / west of I-5

☐

Thank you for your consideration!

Sign: _____

Print Name: _____

Date: _____

Address: _____

[Signature]

SANG BO KIM

10/19/18

525 Malibu Ct

Carlsbad CA 92011

People for Ponto

Reclaim Ponto Right

Re: Ponto Beach / Parks and Open Space Deficit

Dear Mayor Hall, Carlsbad City Council and California Coastal Commission:

I am informed that there is a current 6.6 acre park deficit in Coastal Southwest quadrant of Carlsbad, (south of Palomar Airport Road and west of El Camino Real); that there is a 30 acre open-space deficit in Zone 9 (west of I-5 and south of Poinsettia) of the Growth Management Plan; that the City is not requiring developers to first look at non-residential reserve and parks in Planning Area F (the large, undeveloped area west of the railroad tracks, north of Avenida Encinas and south of Cape Rey Hotel); and most importantly, I am informed that the City Council is currently reviewing plans to build a high-density, residential community in Planning Area F, a location perfectly situated to remedy the above deficits.

Accordingly, I am requesting and making my position known that:

- ☒ I want the City of Carlsbad to build a park at Ponto to serve residents and visitors alike.
- ☒ I believe any and all development west of I-5 should be dependent on developers providing the required and currently missing 30 acres of open-space.
- ☒ I do not want high-density, residential development at Ponto.
- ☒ I do not consider the proposed Veteran's Park, located 6 miles from Ponto, a suitable alternative to a Coastal Park and open-space for Ponto / west of I-5



Thank you for your consideration!

Sign:

Print Name:

Date:

Address:



CA ROBINSON

10-19-08

506 Halsbury Ct

Carlsbad, CA 92011

People for Ponto

Develop Ponto. Right.

Re: Ponto Beach / Parks and Open Space Deficit

Dear Mayor Hall, Carlsbad City Council and California Coastal Commission:

I am informed that there is a current 6.6 acre park deficit in Coastal Southwest quadrant of Carlsbad, (south of Palomar Airport Road and west of El Camino Real); that there is a 30 acre open-space deficit in Zone 9 (west of I-5 and south of Poinsettia) of the Growth Management Plan; that the City is not requiring developers to first look at non-residential reserve and parks in Planning Area F (the large, undeveloped area west of the railroad tracks, north of Avenida Encinas and south of Cape Rey Hotel); and most importantly, I am informed that the City Council is currently reviewing plans to build a high-density, residential community in Planning Area F, a location perfectly situated to remedy the above deficits.


Accordingly, I am requesting and making my position known that:

- ☒ I want the City of Carlsbad to build a park at Ponto to serve residents and visitors alike.
- ☒ I believe any and all development west of I-5 should be dependent on developers providing the required and currently missing 30 acres of open-space.
- ☒ I do not want high-density, residential development at Ponto.
- ☒ I do not consider the proposed Veteran's Park, located 6 miles from Ponto, a suitable alternative to a Coastal Park and open-space for Ponto / west of I-5

☐

Thank you for your consideration!

Sign:



Print Name:

MARK LYDECKE

Date:

10/19/2018

Address:

505 HAWKING CT

CARLSBAD CA 92011

People for Ponto

Develop Ponto Right

Re: Ponto Beach / Parks and Open Space Deficit

Dear Mayor Hall, Carlsbad City Council and California Coastal Commission:

I am informed that there is a current 6.6 acre park deficit in Coastal Southwest quadrant of Carlsbad, (south of Palomar Airport Road and west of El Camino Real); that there is a 30 acre open-space deficit in Zone 9 (west of I-5 and south of Poinsettia) of the Growth Management Plan; that the City is not requiring developers to first look at non-residential reserve and parks in Planning Area F (the large, undeveloped area west of the railroad tracks, north of Avenida Encinas and south of Cape Rey Hotel); and most importantly, I am informed that the City Council is currently reviewing plans to build a high-density, residential community in Planning Area F, a location perfectly situated to remedy the above deficits.

Accordingly, I am requesting and making my position known that:

- ☒ I want the City of Carlsbad to build a park at Ponto to serve residents and visitors alike.
- ☒ I believe any and all development west of I-5 should be dependent on developers providing the required and currently missing 30 acres of open-space.
- ☒ I do not want high-density, residential development at Ponto.
- ☒ I do not consider the proposed Veteran's Park, located 6 miles from Ponto, a suitable alternative to a Coastal Park and open-space for Ponto / west of I-5

☐

Thank you for your consideration!

Sign:

Print Name:

Date:

Address:

Julie Prince
Julie Prince
10/19/18
541 Halsing Court
Carlsbad, CA 92011

People for Ponto

Develop Ponto Right

Re: Ponto Beach / Parks and Open Space Deficit

Dear Mayor Hall, Carlsbad City Council, and California Coastal Commission:

I am informed that there is a current 6.6 acre park deficit in Coastal Southwest quadrant of Carlsbad, (south of Palomar Airport Road and west of El Camino Real); that there is a 30 acre open-space deficit in Zone 9 (west of I-5 and south of Poinsettia) of the Growth Management Plan; that the City is not requiring developers to first look at non-residential reserve and parks in Planning Area F (the large, undeveloped area west of the railroad tracks, north of Avenida Encinas and south of Cape Rey Hotel); and most importantly, I am informed that the City Council is currently reviewing plans to build a high-density, residential community in Planning Area F, a location perfectly situated to remedy the above deficits.

Accordingly, I am requesting and making my position known that:

- ☒ I want the City of Carlsbad to build a park at Ponto to serve residents and visitors alike.
- ☒ I believe any and all development west of I-5 should be dependent on developers providing the required and currently missing 30 acres of open-space.
- ☒ I do not want high-density, residential development at Ponto.
- ☒ I do not consider the proposed Veteran's Park, located 6 miles from Ponto, a suitable alternative to a Coastal Park and open-space for Ponto / west of I-5.

☐ _____

I thank you for your consideration!

Sign: _____

Print Name: _____

Date: _____

Address: _____

Michelle Chambers
Michelle Chambers
10/18/18
223 Montgomery Ave
Carlsbad 92007

Email to:

Matt.Hall@carlsbadca.gov; CityCouncil@carlsbadca.gov; gbuhr@coastal.ca.gov;
Erin.Prahler@coastal.ca.gov; info@peopleforponto.com

People for Ponto

Develop Ponto Right

Re: Ponto Beach / Parks and Open Space Deficit

Dear Mayor Hall, Carlsbad City Council, and California Coastal Commission:

I am informed that there is a current 6.6 acre park deficit in Coastal Southwest quadrant of Carlsbad, (south of Palomar Airport Road and west of El Camino Real); that there is a 30 acre open-space deficit in Zone 9 (west of I-5 and south of Poinsettia) of the Growth Management Plan; that the City is not requiring developers to first look at non-residential reserve and parks in Planning Area F (the large, undeveloped area west of the railroad tracks, north of Avenida Encinas and south of Cape Rey Hotel); and most importantly, I am informed that the City Council is currently reviewing plans to build a high-density, residential community in Planning Area F, a location perfectly situated to remedy the above deficits.

Accordingly, I am requesting and making my position known that:

- ☒ I want the City of Carlsbad to build a park at Ponto to serve residents and visitors alike.
- ☒ I believe any and all development west of I-5 should be dependent on developers providing the required and currently missing 30 acres of open-space.
- ☒ I do not want high-density, residential development at Ponto.
- ☒ I do not consider the proposed Veteran's Park, located 6 miles from Ponto, a suitable alternative to a Coastal Park and open-space for Ponto / west of I-5.

☐ _____

I thank you for your consideration!

Sign: 

Print Name: Qiuying Huang

Date: 10-15-18

Address: 7364 Escallonia Ct. 92011

Email to:

Matt.Hall@carlsbadca.gov; CityCouncil@carlsbadca.gov; gbuhr@coastal.ca.gov;
Erin.Prahler@coastal.ca.gov; info@peopleforponto.com

People for Ponto

Developer Ponto Right

Re: Ponto Beach / Parks and Open Space Deficit

Dear Mayor Hall, Carlsbad City Council and California Coastal Commission:

I am informed that there is a current 6.6 acre park deficit in Coastal Southwest quadrant of Carlsbad, (south of Palomar Airport Road and west of El Camino Real); that there is a 30 acre open-space deficit in Zone 9 (west of I-5 and south of Poinsettia) of the Growth Management Plan; that the City is not requiring developers to first look at non-residential reserve and parks in Planning Area F (the large, undeveloped area west of the railroad tracks, north of Avenida Encinas and south of Cape Rey Hotel); and most importantly, I am informed that the City Council is currently reviewing plans to build a high-density, residential community in Planning Area F, a location perfectly situated to remedy the above deficits.

Accordingly, I am requesting and making my position known that:

- ☒ I want the City of Carlsbad to build a park at Ponto to serve residents and visitors alike.
- ☒ I believe any and all development west of I-5 should be dependent on developers providing the required and currently missing 30 acres of open-space.
- ☒ I do not want high-density, residential development at Ponto.
- ☒ I do not consider the proposed Veteran's Park, located 6 miles from Ponto, a suitable alternative to a Coastal Park and open-space for Ponto / west of I-5

☐


Thank you for your consideration!

Sign: _____

Print Name: _____

Date: _____

Address: _____


Susan Choe
10/8/18
551 Dew Point Ave
Carlsbad, Ca 92011

People for Ponto

Develop Ponto Right

Re: Ponto Beach / Parks and Open Space Deficit

Dear Mayor Hall, Carlsbad City Council, and California Coastal Commission:

I am informed that there is a current 6.6 acre park deficit in Coastal Southwest quadrant of Carlsbad, (south of Palomar Airport Road and west of El Camino Real); that there is a 30 acre open-space deficit in Zone 9 (west of I-5 and south of Poinsettia) of the Growth Management Plan; that the City is not requiring developers to first look at non-residential reserve and parks in Planning Area F (the large, undeveloped area west of the railroad tracks, north of Avenida Encinas and south of Cape Rey Hotel); and most importantly, I am informed that the City Council is currently reviewing plans to build a high-density, residential community in Planning Area F, a location perfectly situated to remedy the above deficits.

Accordingly, I am requesting and making my position known that:

- ☒ I want the City of Carlsbad to build a park at Ponto to serve residents and visitors alike.
- ☐ I believe any and all development west of I-5 should be dependent on developers providing the required and currently missing 30 acres of open-space.
- ☐ I do not want high-density, residential development at Ponto.
- ☐ I do not consider the proposed Veteran's Park, located 6 miles from Ponto, a suitable alternative to a Coastal Park and open-space for Ponto / west of I-5.
- ☐ _____
- _____
- _____

I thank you for your consideration!

Sign: *Evelyn Senelonge Dallery*

Print Name: EVELYN E. SENELONGE

Date: 10/16/2018

Address: 7336 ESCALLONIA CRT
CARLSBAD

Email to:

Matt.Hall@carlsbadca.gov; CityCouncil@carlsbadca.gov; gbuhr@coastal.ca.gov;
Erin.Prahler@coastal.ca.gov; info@peopleforponto.com

People for Ponto

Develop Ponto Right

Re: Ponto Beach / Parks and Open Space Deficit

Dear Mayor Hall, Carlsbad City Council, and California Coastal Commission:

I am informed that there is a current 6.6 acre park deficit in Coastal Southwest quadrant of Carlsbad, (south of Palomar Airport Road and west of El Camino Real); that there is a 30 acre open-space deficit in Zone 9 (west of I-5 and south of Poinsettia) of the Growth Management Plan; that the City is not requiring developers to first look at non-residential reserve and parks in Planning Area F (the large, undeveloped area west of the railroad tracks, north of Avenida Encinas and south of Cape Rey Hotel); and most importantly, I am informed that the City Council is currently reviewing plans to build a high-density, residential community in Planning Area F, a location perfectly situated to remedy the above deficits.

Accordingly, I am requesting and making my position known that:

- ☒ I want the City of Carlsbad to build a park at Ponto to serve residents and visitors alike.
- ☐ I believe any and all development west of I-5 should be dependent on developers providing the required and currently missing 30 acres of open-space.
- ☐ I do not want high-density, residential development at Ponto.
- ☐ I do not consider the proposed Veteran's Park, located 6 miles from Ponto, a suitable alternative to a Coastal Park and open-space for Ponto / west of I-5.

☐

I thank you for your consideration!

Sign: _____

Print Name: _____

Date: _____

Address: _____

Jack Hall
JACQUES DAUER
Oct 16 2018
7336 Escallonia Ck
Carlsbad CA 92011

Email to:

Matt.Hall@carlsbadca.gov; CityCouncil@carlsbadca.gov; gbuhr@coastal.ca.gov;
Erin.Prahler@coastal.ca.gov; info@peopleforponto.com

People for Ponto

Develop Ponto Right

Re: Ponto Beach / Parks and Open Space Deficit

Dear Mayor Hall, Carlsbad City Council, and California Coastal Commission:

I am informed that there is a current 6.6 acre park deficit in Coastal Southwest quadrant of Carlsbad, (south of Palomar Airport Road and west of El Camino Real); that there is a 30 acre open-space deficit in Zone 9 (west of I-5 and south of Poinsettia) of the Growth Management Plan; that the City is not requiring developers to first look at non-residential reserve and parks in Planning Area F (the large, undeveloped area west of the railroad tracks, north of Avenida Encinas and south of Cape Rey Hotel); and most importantly, I am informed that the City Council is currently reviewing plans to build a high-density, residential community in Planning Area F, a location perfectly situated to remedy the above deficits.

Accordingly, I am requesting and making my position known that:

- ☒ I want the City of Carlsbad to build a park at Ponto to serve residents and visitors alike.
- ☐ I believe any and all development west of I-5 should be dependent on developers providing the required and currently missing 30 acres of open-space.
- ☒ I do not want high-density, residential development at Ponto.
- ☐ I do not consider the proposed Veteran's Park, located 6 miles from Ponto, a suitable alternative to a Coastal Park and open-space for Ponto / west of I-5.

☐

I thank you for your consideration!

Sign:

Joe Locke

Print Name:

Joe Locke

Date:

10-16-18

Address:

2413 Montgomery drive
Carlsbad CA

Email to:

Matt.Hall@carlsbadca.gov; CityCouncil@carlsbadca.gov; gbuhr@coastal.ca.gov;
Erin.Prahler@coastal.ca.gov; info@peopleforponto.com

People for Ponto

Develop Ponto Right

Re: Ponto Beach / Parks and Open Space Deficit

Dear Mayor Hall, Carlsbad City Council, and California Coastal Commission:

I am informed that there is a current 6.6 acre park deficit in Coastal Southwest quadrant of Carlsbad, (south of Palomar Airport Road and west of El Camino Real); that there is a 30 acre open-space deficit in Zone 9 (west of I-5 and south of Poinsettia) of the Growth Management Plan; that the City is not requiring developers to first look at non-residential reserve and parks in Planning Area F (the large, undeveloped area west of the railroad tracks, north of Avenida Encinas and south of Cape Rey Hotel); and most importantly, I am informed that the City Council is currently reviewing plans to build a high-density, residential community in Planning Area F, a location perfectly situated to remedy the above deficits.

Accordingly, I am requesting and making my position known that:

- ☒ I want the City of Carlsbad to build a park at Ponto to serve residents and visitors alike.
- ☐ I believe any and all development west of I-5 should be dependent on developers providing the required and currently missing 30 acres of open-space.
- ☐ I do not want high-density, residential development at Ponto.
- ☐ I do not consider the proposed Veteran's Park, located 6 miles from Ponto, a suitable alternative to a Coastal Park and open-space for Ponto / west of I-5.

☐ _____

I thank you for your consideration!

Sign: _____

Print Name: _____

Date: _____

Address: _____

Ann Abney

Ann Abney

10/16/18

*205 Rubenstein PL
Cardiff Ca 92007*

Email to:

Matt.Hall@carlsbadca.gov; CityCouncil@carlsbadca.gov; gbuhr@coastal.ca.gov;
Erin.Prahler@coastal.ca.gov; info@peopleforponto.com

Re: Ponto Beach / Parks and Open Space Deficit

Dear Mayor Hall, Carlsbad City Council, and California Coastal Commission:

I am informed that there is a current 6.6 acre park deficit in Coastal Southwest quadrant of Carlsbad, (south of Palomar Airport Road and west of El Camino Real); that there is a 30 acre open-space deficit in Zone 9 (west of I-5 and south of Poinsettia) of the Growth Management Plan; that the City is not requiring developers to first look at non-residential reserve and parks in Planning Area F (the large, undeveloped area west of the railroad tracks, north of Avenida Encinas and south of Cape Rey Hotel); and most importantly, I am informed that the City Council is currently reviewing plans to build a high-density, residential community in Planning Area F, a location perfectly situated to remedy the above deficits.

Accordingly, I am requesting and making my position known that:

- ☒ I want the City of Carlsbad to build a park at Ponto to serve residents and visitors alike.
- ☐ I believe any and all development west of I-5 should be dependent on developers providing the required and currently missing 30 acres of open-space.
- ☐ I do not want high-density, residential development at Ponto.
- ☐ I do not consider the proposed Veteran's Park, located 6 miles from Ponto, a suitable alternative to a Coastal Park and open-space for Ponto / west of I-5.

☐

I thank you for your consideration!

Sign: 

Print Name:

Joe Bingham

Date:

10-16-18

Address:

7340 Escallonia Ct

Email to:

Matt.Hall@carlsbadca.gov; CityCouncil@carlsbadca.gov; gbuhr@coastal.ca.gov;
Erin.Prahler@coastal.ca.gov; info@peopleforponto.com

People for Ponto

Develop Ponto Right

Re: Ponto Beach / Parks and Open Space Deficit

Dear Mayor Hall, Carlsbad City Council and California Coastal Commission:

I am informed that there is a current 6.6 acre park deficit in Coastal Southwest quadrant of Carlsbad, (south of Palomar Airport Road and west of El Camino Real); that there is a 30 acre open-space deficit in Zone 9 (west of I-5 and south of Poinsettia) of the Growth Management Plan; that the City is not requiring developers to first look at non-residential reserve and parks in Planning Area F (the large, undeveloped area west of the railroad tracks, north of Avenida Encinas and south of Cape Rey Hotel); and most importantly, I am informed that the City Council is currently reviewing plans to build a high-density, residential community in Planning Area F, a location perfectly situated to remedy the above deficits.

Accordingly, I am requesting and making my position known that:

- ☒ I want the City of Carlsbad to build a park at Ponto to serve residents and visitors alike.
- ☐ I believe any and all development west of I-5 should be dependent on developers providing the required and currently missing 30 acres of open-space.
- ☒ I do not want high-density, residential development at Ponto.
- ☒ I do not consider the proposed Veteran's Park, located 6 miles from Ponto, a suitable alternative to a Coastal Park and open-space for Ponto / west of I-5

☐

Thank you for your consideration!

Sign:



Print Name:

GARY McGRATH

Date:

10/19/2018

Address:

521 HALLING CT
CARLSBAD CA

People for Ponto

Develop Ponto W. 11th

Re: Ponto Beach / Parks and Open Space Deficit

Dear Mayor Hall, Carlsbad City Council and California Coastal Commission:

I am informed that there is a current 6.6 acre park deficit in Coastal Southwest quadrant of Carlsbad, (south of Palomar Airport Road and west of El Camino Real); that there is a 30 acre open-space deficit in Zone 9 (west of I-5 and south of Poinsettia) of the Growth Management Plan; that the City is not requiring developers to first look at non-residential reserve and parks in Planning Area F (the large, undeveloped area west of the railroad tracks, north of Avenida Encinas and south of Cape Rey Hotel); and most importantly, I am informed that the City Council is currently reviewing plans to build a high-density, residential community in Planning Area F, a location perfectly situated to remedy the above deficits.

Accordingly, I am requesting and making my position known that:

- ☒ I want the City of Carlsbad to build a park at Ponto to serve residents and visitors alike.
- ☒ I believe any and all development west of I-5 should be dependent on developers providing the required and currently missing 30 acres of open-space.
- ☒ I do not want high-density, residential development at Ponto.
- ☒ I do not consider the proposed Veteran's Park, located 6 miles from Ponto, a suitable alternative to a Coastal Park and open-space for Ponto / west of I-5

☐


Thank you for your consideration!

Sign:

Print Name:

Date:

Address:



Michele Lydecker

10/19/2018

505 Halsing St

Carlsbad, CA 92011

People for Ponto

Develop Ponto Right

Re: Ponto Beach / Parks and Open Space Deficit

Dear Mayor Hall, Carlsbad City Council, and California Coastal Commission:

I am informed that there is a current 6.6 acre park deficit in Coastal Southwest quadrant of Carlsbad, (south of Palomar Airport Road and west of El Camino Real); that there is a 30 acre open-space deficit in Zone 9 (west of I-5 and south of Poinsettia) of the Growth Management Plan; that the City is not requiring developers to first look at non-residential reserve and parks in Planning Area F (the large, undeveloped area west of the railroad tracks, north of Avenida Encinas and south of Cape Rey Hotel); and most importantly, I am informed that the City Council is currently reviewing plans to build a high-density, residential community in Planning Area F, a location perfectly situated to remedy the above deficits.

Accordingly, I am requesting and making my position known that:

- ☒ I want the City of Carlsbad to build a park at Ponto to serve residents and visitors alike.
- ☒ I believe any and all development west of I-5 should be dependent on developers providing the required and currently missing 30 acres of open-space.
- ☒ I do not want high-density, residential development at Ponto.
- ☒ I do not consider the proposed Veteran's Park, located 6 miles from Ponto, a suitable alternative to a Coastal Park and open-space for Ponto / west of I-5.

☒ _____

I thank you for your consideration!

Sign:



Print Name:

Rick Peters

Date:

10/16/10

Address:

7360 ESCALONIA COURT
CARLSBAD, CA. 92011

Email to:

Matt.Hall@carlsbadca.gov; CityCouncil@carlsbadca.gov; gbuhr@coastal.ca.gov;
Erin.Prahler@coastal.ca.gov; info@peopleforponto.com

People for Ponto

Develop Ponto Right

Re: Ponto Beach / Parks and Open Space Deficit

Dear Mayor Hall, Carlsbad City Council and California Coastal Commission:

I am informed that there is a current 6.6 acre park deficit in Coastal Southwest quadrant of Carlsbad, (south of Palomar Airport Road and west of El Camino Real); that there is a 30 acre open-space deficit in Zone 9 (west of I-5 and south of Poinsettia) of the Growth Management Plan; that the City is not requiring developers to first look at non-residential reserve and parks in Planning Area F (the large, undeveloped area west of the railroad tracks, north of Avenida Encinas and south of Cape Rey Hotel); and most importantly, I am informed that the City Council is currently reviewing plans to build a high-density, residential community in Planning Area F, a location perfectly situated to remedy the above deficits.

Accordingly, I am requesting and making my position known that:

- ☒ I want the City of Carlsbad to build a park at Ponto to serve residents and visitors alike.
- ☐ I believe any and all development west of I-5 should be dependent on developers providing the required and currently missing 30 acres of open-space.
- ☒ I do not want high-density, residential development at Ponto.
- ☐ I do not consider the proposed Veteran's Park, located 6 miles from Ponto, a suitable alternative to a Coastal Park and open-space for Ponto / west of I-5

☐

Thank you for your consideration!

Sign: 

Print Name:

Richard Bigman

Date:

10-16-18

Address:

7472 Capstan Dr
Carlsbad 92011

People for Ponto

Develop Ponto Right

Re: Ponto Beach / Parks and Open Space Deficit

Dear Mayor Hall, Carlsbad City Council and California Coastal Commission:

I am informed that there is a current 6.6 acre park deficit in Coastal Southwest quadrant of Carlsbad, (south of Palomar Airport Road and west of El Camino Real); that there is a 30 acre open-space deficit in Zone 9 (west of I-5 and south of Poinsettia) of the Growth Management Plan; that the City is not requiring developers to first look at non-residential reserve and parks in Planning Area F (the large, undeveloped area west of the railroad tracks, north of Avenida Encinas and south of Cape Rey Hotel); and most importantly, I am informed that the City Council is currently reviewing plans to build a high-density, residential community in Planning Area F, a location perfectly situated to remedy the above deficits.

Accordingly, I am requesting and making my position known that:

- ☒ I want the City of Carlsbad to build a park at Ponto to serve residents and visitors alike.
- ☒ I believe any and all development west of I-5 should be dependent on developers providing the required and currently missing 30 acres of open-space.
- ☒ I do not want high-density, residential development at Ponto.
- ☒ I do not consider the proposed Veteran's Park, located 6 miles from Ponto, a suitable alternative to a Coastal Park and open-space for Ponto / west of I-5

☐


Thank you for your consideration!

Sign:

Print Name:

Date:

Address:


Dana Mikel
10/16/18
1463 Capstan Dr
Carlsbad CA 92011

Re: Ponto Beach / Parks and Open Space Deficit

Dear Mayor Hall, Carlsbad City Council and California Coastal Commission:

I am informed that there is a current 6.6 acre park deficit in Coastal Southwest quadrant of Carlsbad, (south of Palomar Airport Road and west of El Camino Real); that there is a 30 acre open-space deficit in Zone 9 (west of I-5 and south of Poinsettia) of the Growth Management Plan; that the City is not requiring developers to first look at non-residential reserve and parks in Planning Area F (the large, undeveloped area west of the railroad tracks, north of Avenida Encinas and south of Cape Rey Hotel); and most importantly, I am informed that the City Council is currently reviewing plans to build a high-density, residential community in Planning Area F, a location perfectly situated to remedy the above deficits.

Accordingly, I am requesting and making my position known that:

- ☒ I want the City of Carlsbad to build a park at Ponto to serve residents and visitors alike.
- ☒ I believe any and all development west of I-5 should be dependent on developers providing the required and currently missing 30 acres of open-space.
- ☒ I do not want high-density, residential development at Ponto.
- ☒ I do not consider the proposed Veteran's Park, located 6 miles from Ponto, a suitable alternative to a Coastal Park and open-space for Ponto / west of I-5

☐


Thank you for your consideration!

Sign: _____

Print Name: _____

Date: _____

Address: _____


James Nardi
10/16/18
7463 Capstan Drive
Carlsbad, CA 92011

Re: Ponto Beach / Parks and Open Space Deficit

Dear Mayor Hall, Carlsbad City Council and California Coastal Commission:

I am informed that there is a current 6.6 acre park deficit in Coastal Southwest quadrant of Carlsbad, (south of Palomar Airport Road and west of El Camino Real); that there is a 30 acre open-space deficit in Zone 9 (west of I-5 and south of Poinsettia) of the Growth Management Plan; that the City is not requiring developers to first look at non-residential reserve and parks in Planning Area F (the large, undeveloped area west of the railroad tracks, north of Avenida Encinas and south of Cape Rey Hotel); and most importantly, I am informed that the City Council is currently reviewing plans to build a high-density, residential community in Planning Area F, a location perfectly situated to remedy the above deficits.

Accordingly, I am requesting and making my position known that:

☒ I want the City of Carlsbad to build a park at Ponto to serve residents and visitors alike.

☒ I believe any and all development west of I-5 should be dependent on developers providing the required and currently missing 30 acres of open-space.

☒ I do not want high-density, residential development at Ponto.

☒ I do not consider the proposed Veteran's Park, located 6 miles from Ponto, a suitable alternative to a Coastal Park and open-space for Ponto / west of I-5

☐ _____

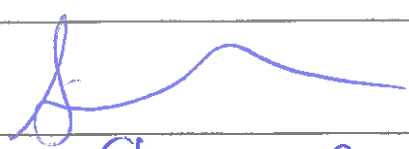
Thank you for your consideration!

Sign: _____

Print Name: _____

Date: _____

Address: _____


Shanna Campbell
10/20/18
501 Stern way
Carlsbad CA
92011

People for Ponto

Develop Ponto Right

Re: Ponto Beach / Parks and Open Space Deficit

Dear Mayor Hall, Carlsbad City Council and California Coastal Commission:

I am informed that there is a current 6.6 acre park deficit in Coastal Southwest quadrant of Carlsbad, (south of Palomar Airport Road and west of El Camino Real); that there is a 30 acre open-space deficit in Zone 9 (west of I-5 and south of Poinsettia) of the Growth Management Plan; that the City is not requiring developers to first look at non-residential reserve and parks in Planning Area F (the large, undeveloped area west of the railroad tracks, north of Avenida Encinas and south of Cape Rey Hotel); and most importantly, I am informed that the City Council is currently reviewing plans to build a high-density, residential community in Planning Area F, a location perfectly situated to remedy the above deficits.

Accordingly, I am requesting and making my position known that:

- ☒ I want the City of Carlsbad to build a park at Ponto to serve residents and visitors alike.
- ☒ I believe any and all development west of I-5 should be dependent on developers providing the required and currently missing 30 acres of open-space.
- ☒ I do not want high-density, residential development at Ponto.
- ☒ I do not consider the proposed Veteran's Park, located 6 miles from Ponto, a suitable alternative to a Coastal Park and open-space for Ponto / west of I-5
- ☒ _____

Thank you for your consideration!

Sign: _____

Print Name: _____

Date: _____

Address: _____

Linda Campbell
10/20/18 Linda Campbell
6573 Briarwood Ln
Carlsbad
197022

People for Ponto

Develop Ponto Right

Re: Ponto Beach / Parks and Open Space Deficit

Dear Mayor Hall, Carlsbad City Council and California Coastal Commission:

I am informed that there is a current 6.6 acre park deficit in Coastal Southwest quadrant of Carlsbad, (south of Palomar Airport Road and west of El Camino Real); that there is a 30 acre open-space deficit in Zone 9 (west of I-5 and south of Poinsettia) of the Growth Management Plan; that the City is not requiring developers to first look at non-residential reserve and parks in Planning Area F (the large, undeveloped area west of the railroad tracks, north of Avenida Encinas and south of Cape Rey Hotel); and most importantly, I am informed that the City Council is currently reviewing plans to build a high-density, residential community in Planning Area F, a location perfectly situated to remedy the above deficits.

Accordingly, I am requesting and making my position known that:

- ☒ I want the City of Carlsbad to build a park at Ponto to serve residents and visitors alike.
- ☒ I believe any and all development west of I-5 should be dependent on developers providing the required and currently missing 30 acres of open-space.
- ☒ I do not want high-density, residential development at Ponto.
- ☒ I do not consider the proposed Veteran's Park, located 6 miles from Ponto, a suitable alternative to a Coastal Park and open-space for Ponto / west of I-5

☐

Thank you for your consideration!

Sign:

Print Name:

Date:

Address:

Christine Young

CHRISTINE Young

10/14/18

509 Stern Way

Carlsbad CA 92011

People for Ponto

Develop Ponto Right

Re: Ponto Beach / Parks and Open Space Deficit

Dear Mayor Hall, Carlsbad City Council and California Coastal Commission:

I am informed that there is a current 6.6 acre park deficit in Coastal Southwest quadrant of Carlsbad, (south of Palomar Airport Road and west of El Camino Real); that there is a 30 acre open-space deficit in Zone 9 (west of I-5 and south of Poinsettia) of the Growth Management Plan; that the City is not requiring developers to first look at non-residential reserve and parks in Planning Area F (the large, undeveloped area west of the railroad tracks, north of Avenida Encinas and south of Cape Rey Hotel); and most importantly, I am informed that the City Council is currently reviewing plans to build a high-density, residential community in Planning Area F, a location perfectly situated to remedy the above deficits.

Accordingly, I am requesting and making my position known that:

☒ I want the City of Carlsbad to build a park at Ponto to serve residents and visitors alike.

☒ I believe any and all development west of I-5 should be dependent on developers providing the required and currently missing 30 acres of open-space.

☒ I do not want high-density, residential development at Ponto.

☒ I do not consider the proposed Veteran's Park, located 6 miles from Ponto, a suitable alternative to a Coastal Park and open-space for Ponto / west of I-5

☐

Thank you for your consideration!

Sign: 

Print Name:

Cyrelle Pasco

Date:

10/16/18

Address:

7416 Capstan
Carlsbad CA 92011

People for Ponto

Develop Ponto Right

Re: Ponto Beach / Parks and Open Space Deficit

Dear Mayor Hall, Carlsbad City Council and California Coastal Commission:

I am informed that there is a current 6.6 acre park deficit in Coastal Southwest quadrant of Carlsbad, (south of Palomar Airport Road and west of El Camino Real); that there is a 30 acre open-space deficit in Zone 9 (west of I-5 and south of Poinsettia) of the Growth Management Plan; that the City is not requiring developers to first look at non-residential reserve and parks in Planning Area F (the large, undeveloped area west of the railroad tracks, north of Avenida Encinas and south of Cape Rey Hotel); and most importantly, I am informed that the City Council is currently reviewing plans to build a high-density, residential community in Planning Area F, a location perfectly situated to remedy the above deficits.

Accordingly, I am requesting and making my position known that:

☒ I want the City of Carlsbad to build a park at Ponto to serve residents and visitors alike.

☐ I believe any and all development west of I-5 should be dependent on developers providing the required and currently missing 30 acres of open-space.


☐ I do not want high-density, residential development at Ponto.

☐ I do not consider the proposed Veteran's Park, located 6 miles from Ponto, a suitable alternative to a Coastal Park and open-space for Ponto / west of I-5

☐ _____

Thank you for your consideration!

Sign:



Print Name:

Spencer King

Date:

10/16/18

Address:

7419 Carstan dr.

People for Ponto

Develop Ponto Right

Re: Ponto Beach / Parks and Open Space Deficit

Dear Mayor Hall, Carlsbad City Council and California Coastal Commission:

I am informed that there is a current 6.6 acre park deficit in Coastal Southwest quadrant of Carlsbad, (south of Palomar Airport Road and west of El Camino Real); that there is a 30 acre open-space deficit in Zone 9 (west of I-5 and south of Poinsettia) of the Growth Management Plan; that the City is not requiring developers to first look at non-residential reserve and parks in Planning Area F (the large, undeveloped area west of the railroad tracks, north of Avenida Encinas and south of Cape Rey Hotel); and most importantly, I am informed that the City Council is currently reviewing plans to build a high-density, residential community in Planning Area F, a location perfectly situated to remedy the above deficits.

Accordingly, I am requesting and making my position known that:

- ☒ I want the City of Carlsbad to build a park at Ponto to serve residents and visitors alike.
- ☒ I believe any and all development west of I-5 should be dependent on developers providing the required and currently missing 30 acres of open-space.
- ☒ I do not want high-density, residential development at Ponto.
- ☒ I do not consider the proposed Veteran's Park, located 6 miles from Ponto, a suitable alternative to a Coastal Park and open-space for Ponto / west of I-5

☐

Thank you for your consideration!

Sign: 

Print Name: Elizabeth Bigham

Date: 10/16/18

Address: 7472 Capstan Dr
Carlsbad, CA
92011

People for Ponto

Develop Ponto Right

Re: Ponto Beach / Parks and Open Space Deficit

Dear Mayor Hall, Carlsbad City Council and California Coastal Commission:

I am informed that there is a current 6.6 acre park deficit in Coastal Southwest quadrant of Carlsbad, (south of Palomar Airport Road and west of El Camino Real); that there is a 30 acre open-space deficit in Zone 9 (west of I-5 and south of Poinsettia) of the Growth Management Plan; that the City is not requiring developers to first look at non-residential reserve and parks in Planning Area F (the large, undeveloped area west of the railroad tracks, north of Avenida Encinas and south of Cape Rey Hotel); and most importantly, I am informed that the City Council is currently reviewing plans to build a high-density, residential community in Planning Area F, a location perfectly situated to remedy the above deficits.

Accordingly, I am requesting and making my position known that:

- ☒ I want the City of Carlsbad to build a park at Ponto to serve residents and visitors alike.
- ☒ I believe any and all development west of I-5 should be dependent on developers providing the required and currently missing 30 acres of open-space.
- ☒ I do not want high-density, residential development at Ponto.
- ☒ I do not consider the proposed Veteran's Park, located 6 miles from Ponto, a suitable alternative to a Coastal Park and open-space for Ponto / west of I-5

☐


Thank you for your consideration!

Sign:

Print Name:

Date:

Address:


William Kneip
10/16/18
7440 CAPSTAN DR
CARLSBAD, CA 92011

People for Ponto

Developing Ponto Right

Re: Ponto Beach / Parks and Open Space Deficit

Dear Mayor Hall, Carlsbad City Council and California Coastal Commission:

I am informed that there is a current 6.6 acre park deficit in Coastal Southwest quadrant of Carlsbad, (south of Palomar Airport Road and west of El Camino Real); that there is a 30 acre open-space deficit in Zone 9 (west of I-5 and south of Poinsettia) of the Growth Management Plan; that the City is not requiring developers to first look at non-residential reserve and parks in Planning Area F (the large, undeveloped area west of the railroad tracks, north of Avenida Encinas and south of Cape Rey Hotel); and most importantly, I am informed that the City Council is currently reviewing plans to build a high-density, residential community in Planning Area F, a location perfectly situated to remedy the above deficits.


Accordingly, I am requesting and making my position known that:

- ☐ I want the City of Carlsbad to build a park at Ponto to serve residents and visitors alike.
- ☒ I believe any and all development west of I-5 should be dependent on developers providing the required and currently missing 30 acres of open-space.
- ☒ I do not want high-density, residential development at Ponto.
- ☒ I do not consider the proposed Veteran's Park, located 6 miles from Ponto, a suitable alternative to a Coastal Park and open-space for Ponto / west of I-5.

☐ _____

Thank you for your consideration!

Sign:



Print Name:

Denise Lindsey

Date:

10-16-18

Address:

7452 Capstan Dr

Carlsbad CA 92011

People for Ponto

Develop Ponto Right

Re: Ponto Beach / Parks and Open Space Deficit

Dear Mayor Hall, Carlsbad City Council and California Coastal Commission:

I am informed that there is a current 6.6 acre park deficit in Coastal Southwest quadrant of Carlsbad, (south of Palomar Airport Road and west of El Camino Real); that there is a 30 acre open-space deficit in Zone 9 (west of I-5 and south of Poinsettia) of the Growth Management Plan; that the City is not requiring developers to first look at non-residential reserve and parks in Planning Area F (the large, undeveloped area west of the railroad tracks, north of Avenida Encinas and south of Cape Rey Hotel); and most importantly, I am informed that the City Council is currently reviewing plans to build a high-density, residential community in Planning Area F, a location perfectly situated to remedy the above deficits.

Accordingly, I am requesting and making my position known that:

- ☒ I want the City of Carlsbad to build a park at Ponto to serve residents and visitors alike.
- ☒ I believe any and all development west of I-5 should be dependent on developers providing the required and currently missing 30 acres of open-space.
- ☒ I do not want high-density, residential development at Ponto.
- ☒ I do not consider the proposed Veteran's Park, located 6 miles from Ponto, a suitable alternative to a Coastal Park and open-space for Ponto / west of I-5

☐

Thank you for your consideration!

Sign:

Kevin Williamson

Print Name:

Kevin Williamson

Date:

10/16/18

Address:

7452 Capstan Dr
Carlsbad Ca 92011

People for Ponto

DEFENDING PONTO BEACH

Re: Ponto Beach / Parks and Open Space Deficit

Dear Mayor Hall, Carlsbad City Council and California Coastal Commission:

I am informed that there is a current 6.6 acre park deficit in Coastal Southwest quadrant of Carlsbad, (south of Palomar Airport Road and west of El Camino Real); that there is a 30 acre open-space deficit in Zone 9 (west of I-5 and south of Poinsettia) of the Growth Management Plan; that the City is not requiring developers to first look at non-residential reserve and parks in Planning Area F (the large, undeveloped area west of the railroad tracks, north of Avenida Encinas and south of Cape Rey Hotel); and most importantly, I am informed that the City Council is currently reviewing plans to build a high-density, residential community in Planning Area F, a location perfectly situated to remedy the above deficits.

Accordingly, I am requesting and making my position known that:

- ☒ I want the City of Carlsbad to build a park at Ponto to serve residents and visitors alike.
- ☒ I believe any and all development west of I-5 should be dependent on developers providing the required and currently missing 30 acres of open-space.
- ☒ I do not want high-density, residential development at Ponto.
- ☒ I do not consider the proposed Veteran's Park, located 6 miles from Ponto, a suitable alternative to a Coastal Park and open-space for Ponto / west of I-5

☐

Thank you for your consideration!

Sign:

Mark Campagna

Print Name:

Mark Campagna

Date:

10-12-18

Address:

7311 Seafarer Pl.
Carlsbad CA 92011

Re: Ponto Beach / Parks and Open Space Deficit

Dear Mayor Hall, Carlsbad City Council and California Coastal Commission:

I am informed that there is a current 6.6 acre park deficit in Coastal Southwest quadrant of Carlsbad, (south of Palomar Airport Road and west of El Camino Real); that there is a 30 acre open-space deficit in Zone 9 (west of I-5 and south of Poinsettia) of the Growth Management Plan; that the City is not requiring developers to first look at non-residential reserve and parks in Planning Area F (the large, undeveloped area west of the railroad tracks, north of Avenida Encinas and south of Cape Rey Hotel); and most importantly, I am informed that the City Council is currently reviewing plans to build a high-density, residential community in Planning Area F, a location perfectly situated to remedy the above deficits.

Accordingly, I am requesting and making my position known that:

- ☒ I want the City of Carlsbad to build a park at Ponto to serve residents and visitors alike.
- ☒ I believe any and all development west of I-5 should be dependent on developers providing the required and currently missing 30 acres of open-space.
- ☒ I do not want high-density, residential development at Ponto.
- ☒ I do not consider the proposed Veteran's Park, located 6 miles from Ponto, a suitable alternative to a Coastal Park and open-space for Ponto / west of I-5

☐

Thank you for your consideration!

Sign:



Print Name:

Carol Campagna

Date:

10/12/18

Address:

7311 Seafarer Place
Carlsbad, CA 92011

People for Ponto

Developer Ponto Right

Re: Ponto Beach / Parks and Open Space Deficit

Dear Mayor Hall, Carlsbad City Council and California Coastal Commission:

I am informed that there is a current 6.6 acre park deficit in Coastal Southwest quadrant of Carlsbad, (south of Palomar Airport Road and west of El Camino Real); that there is a 30 acre open-space deficit in Zone 9 (west of I-5 and south of Poinsettia) of the Growth Management Plan; that the City is not requiring developers to first look at non-residential reserve and parks in Planning Area F (the large, undeveloped area west of the railroad tracks, north of Avenida Encinas and south of Cape Rey Hotel); and most importantly, I am informed that the City Council is currently reviewing plans to build a high-density, residential community in Planning Area F, a location perfectly situated to remedy the above deficits.

Accordingly, I am requesting and making my position known that:

- ☒ I want the City of Carlsbad to build a park at Ponto to serve residents and visitors alike.
- ☒ I believe any and all development west of I-5 should be dependent on developers providing the required and currently missing 30 acres of open-space.
- ☒ I do not want high-density, residential development at Ponto.
- ☒ I do not consider the proposed Veteran's Park, located 6 miles from Ponto, a suitable alternative to a Coastal Park and open-space for Ponto / west of I-5
- ☐ _____

Thank you for your consideration!

Sign: _____

Print Name: _____

Date: _____

Address: _____

[Signature]
P Grams
10/12/2018
7309 Seafarer Pl
Carlsbad Ca 92011

People for Ponto

Developer Ponto Right

Re: Ponto Beach / Parks and Open Space Deficit

Dear Mayor Hall, Carlsbad City Council and California Coastal Commission:

I am informed that there is a current 6.6 acre park deficit in Coastal Southwest quadrant of Carlsbad, (south of Palomar Airport Road and west of El Camino Real); that there is a 30 acre open-space deficit in Zone 9 (west of I-5 and south of Poinsettia) of the Growth Management Plan; that the City is not requiring developers to first look at non-residential reserve and parks in Planning Area F (the large, undeveloped area west of the railroad tracks, north of Avenida Encinas and south of Cape Rey Hotel); and most importantly, I am informed that the City Council is currently reviewing plans to build a high-density, residential community in Planning Area F, a location perfectly situated to remedy the above deficits.

Accordingly, I am requesting and making my position known that:

- ☒ I want the City of Carlsbad to build a park at Ponto to serve residents and visitors alike.
- ☒ I believe any and all development west of I-5 should be dependent on developers providing the required and currently missing 30 acres of open-space.
- ☒ I do not want high-density, residential development at Ponto.
- ☒ I do not consider the proposed Veteran's Park, located 6 miles from Ponto, a suitable alternative to a Coastal Park and open-space for Ponto / west of I-5

☐

Thank you for your consideration!

Sign:

Print Name:

Date:

Address:

Olivia Renteria Martinez
Olivia Renteria Martinez
10/8/18
534 Dew Point Ave
Carlsbad, CA 92011

People for Ponto

Develop Ponto Right

Re: Ponto Beach / Parks and Open Space Deficit

Dear Mayor Hall, Carlsbad City Council and California Coastal Commission:

I am informed that there is a current 6.6 acre park deficit in Coastal Southwest quadrant of Carlsbad, (south of Palomar Airport Road and west of El Camino Real); that there is a 30 acre open-space deficit in Zone 9 (west of I-5 and south of Poinsettia) of the Growth Management Plan; that the City is not requiring developers to first look at non-residential reserve and parks in Planning Area F (the large, undeveloped area west of the railroad tracks, north of Avenida Encinas and south of Cape Rey Hotel); and most importantly, I am informed that the City Council is currently reviewing plans to build a high-density, residential community in Planning Area F, a location perfectly situated to remedy the above deficits.

Accordingly, I am requesting and making my position known that:

- ☒ I want the City of Carlsbad to build a park at Ponto to serve residents and visitors alike.
- ☒ I believe any and all development west of I-5 should be dependent on developers providing the required and currently missing 30 acres of open-space.
- ☒ I do not want high-density, residential development at Ponto.
- ☒ I do not consider the proposed Veteran's Park, located 6 miles from Ponto, a suitable alternative to a Coastal Park and open-space for Ponto / west of I-5

☐

Thank you for your consideration!

Sign:

Print Name:

Date:

Address:

Anne Omnell-Walden
Anne Omnell-Walden
10/8/2018
550 Dew Point Avenue
Carlsbad CA 92011

People for Ponto

Develop Ponto Right

Re: Ponto Beach / Parks and Open Space Deficit

Dear Mayor Hall, Carlsbad City Council and California Coastal Commission:

I am informed that there is a current 6.6 acre park deficit in Coastal Southwest quadrant of Carlsbad, (south of Palomar Airport Road and west of El Camino Real); that there is a 30 acre open-space deficit in Zone 9 (west of I-5 and south of Poinsettia) of the Growth Management Plan; that the City is not requiring developers to first look at non-residential reserve and parks in Planning Area F (the large, undeveloped area west of the railroad tracks, north of Avenida Encinas and south of Cape Rey Hotel); and most importantly, I am informed that the City Council is currently reviewing plans to build a high-density, residential community in Planning Area F, a location perfectly situated to remedy the above deficits.

Accordingly, I am requesting and making my position known that:

- ☒ I want the City of Carlsbad to build a park at Ponto to serve residents and visitors alike.
- ☒ I believe any and all development west of I-5 should be dependent on developers providing the required and currently missing 30 acres of open-space.
- ☒ I do not want high-density, residential development at Ponto.
- ☒ I do not consider the proposed Veteran's Park, located 6 miles from Ponto, a suitable alternative to a Coastal Park and open-space for Ponto / west of I-5

☐

Thank you for your consideration!

Sign:

Print Name:

Date:

Address:

Jean Schindelheim
Jean Schindelheim
10/8/18
554 Dew Point Ave
Carlsbad CA 92008

People for Ponto

Develop Ponto Right

Re: Ponto Beach / Parks and Open Space Deficit

Dear Mayor Hall, Carlsbad City Council, and California Coastal Commission:

I am informed that there is a current 6.6 acre park deficit in Coastal Southwest quadrant of Carlsbad, (south of Palomar Airport Road and west of El Camino Real); that there is a 30 acre open-space deficit in Zone 9 (west of I-5 and south of Poinsettia) of the Growth Management Plan; that the City is not requiring developers to first look at non-residential reserve and parks in Planning Area F (the large, undeveloped area west of the railroad tracks, north of Avenida Encinas and south of Cape Rey Hotel); and most importantly, I am informed that the City Council is currently reviewing plans to build a high-density, residential community in Planning Area F, a location perfectly situated to remedy the above deficits.

Accordingly, I am requesting and making my position known that:

- ☒ I want the City of Carlsbad to build a park at Ponto to serve residents and visitors alike.
- ☐ I believe any and all development west of I-5 should be dependent on developers providing the required and currently missing 30 acres of open-space.
- ☒ I do not want high-density, residential development at Ponto.
- ☐ I do not consider the proposed Veteran's Park, located 6 miles from Ponto, a suitable alternative to a Coastal Park and open-space for Ponto / west of I-5.
- ☐ _____

I thank you for your consideration!

Sign: _____

Print Name: _____

Date: _____

Address: _____

Lori A R
Lori A Butcher
10/10/18
7358 Escalonia Court

Email to:

Matt.Hall@carlsbadca.gov; CityCouncil@carlsbadca.gov; gbuhr@coastal.ca.gov;
Erin.Prahler@coastal.ca.gov; info@peopleforponto.com

People for Ponto

Develop Ponto Right

Re: Ponto Beach / Parks and Open Space Deficit

Dear Mayor Hall, Carlsbad City Council, and California Coastal Commission:

I am informed that there is a current 6.6 acre park deficit in Coastal Southwest quadrant of Carlsbad, (south of Palomar Airport Road and west of El Camino Real); that there is a 30 acre open-space deficit in Zone 9 (west of I-5 and south of Poinsettia) of the Growth Management Plan; that the City is not requiring developers to first look at non-residential reserve and parks in Planning Area F (the large, undeveloped area west of the railroad tracks, north of Avenida Encinas and south of Cape Rey Hotel); and most importantly, I am informed that the City Council is currently reviewing plans to build a high-density, residential community in Planning Area F, a location perfectly situated to remedy the above deficits.

Accordingly, I am requesting and making my position known that:

- ☒ I want the City of Carlsbad to build a park at Ponto to serve residents and visitors alike.
- ☒ I believe any and all development west of I-5 should be dependent on developers providing the required and currently missing 30 acres of open-space.
- ☒ I do not want high-density, residential development at Ponto.
- ☒ I do not consider the proposed Veteran's Park, located 6 miles from Ponto, a suitable alternative to a Coastal Park and open-space for Ponto / west of I-5.

☐ _____

I thank you for your consideration!

Sign: KJ

Print Name: KARL James

Date: 10-16-18

Address: 7356 Escallonia Ct

Email to:

Matt.Hall@carlsbadca.gov; CityCouncil@carlsbadca.gov; gbuhr@coastal.ca.gov;
Erin.Prahler@coastal.ca.gov; info@peopleforponto.com

People for Ponto

Develop Ponto Right

Re: Ponto Beach / Parks and Open Space Deficit

Dear Mayor Hall, Carlsbad City Council and California Coastal Commission:

I am informed that there is a current 6.6 acre park deficit in Coastal Southwest quadrant of Carlsbad, (south of Palomar Airport Road and west of El Camino Real); that there is a 30 acre open-space deficit in Zone 9 (west of I-5 and south of Poinsettia) of the Growth Management Plan; that the City is not requiring developers to first look at non-residential reserve and parks in Planning Area F (the large, undeveloped area west of the railroad tracks, north of Avenida Encinas and south of Cape Rey Hotel); and most importantly, I am informed that the City Council is currently reviewing plans to build a high-density, residential community in Planning Area F, a location perfectly situated to remedy the above deficits.

Accordingly, I am requesting and making my position known that:

- ☒ I want the City of Carlsbad to build a park at Ponto to serve residents and visitors alike.
- ☒ I believe any and all development west of I-5 should be dependent on developers providing the required and currently missing 30 acres of open-space.
- ☒ I do not want high-density, residential development at Ponto.
- ☒ I do not consider the proposed Veteran's Park, located 6 miles from Ponto, a suitable alternative to a Coastal Park and open-space for Ponto / west of I-5

☐

Thank you for your consideration!

Sign:



Print Name:

DREW BURCKARD

Date:

10/8/2018

Address:

502 DEW PONT AVE

CARLSBAD 9204 CA

People for Ponto

Develop Ponto Rights

Re: Ponto Beach / Parks and Open Space Deficit

Dear Mayor Hall, Carlsbad City Council and California Coastal Commission:

I am informed that there is a current 6.6 acre park deficit in Coastal Southwest quadrant of Carlsbad, (south of Palomar Airport Road and west of El Camino Real); that there is a 30 acre open-space deficit in Zone 9 (west of I-5 and south of Poinsettia) of the Growth Management Plan; that the City is not requiring developers to first look at non-residential reserve and parks in Planning Area F (the large, undeveloped area west of the railroad tracks, north of Avenida Encinas and south of Cape Rey Hotel); and most importantly, I am informed that the City Council is currently reviewing plans to build a high-density, residential community in Planning Area F, a location perfectly situated to remedy the above deficits.

Accordingly, I am requesting and making my position known that:

- ☒ I want the City of Carlsbad to build a park at Ponto to serve residents and visitors alike.
- ☒ I believe any and all development west of I-5 should be dependent on developers providing the required and currently missing 30 acres of open-space.
- ☒ I do not want high-density, residential development at Ponto.
- ☒ I do not consider the proposed Veteran's Park, located 6 miles from Ponto, a suitable alternative to a Coastal Park and open-space for Ponto / west of I-5

☐

Thank you for your consideration!

Sign: Tammy Crostean

Print Name: TAMMY CROSTEAN

Date: 10-

Address: 507 Drew Point Ave
Carlsbad.

People for Ponto

Carlsbad Ponto Right

Re: Ponto Beach / Parks and Open Space Deficit

Dear Mayor Hall, Carlsbad City Council and California Coastal Commission:

I am informed that there is a current 6.6 acre park deficit in Coastal Southwest quadrant of Carlsbad, (south of Palomar Airport Road and west of El Camino Real); that there is a 30 acre open-space deficit in Zone 9 (west of I-5 and south of Poinsettia) of the Growth Management Plan; that the City is not requiring developers to first look at non-residential reserve and parks in Planning Area F (the large, undeveloped area west of the railroad tracks, north of Avenida Encinas and south of Cape Rey Hotel); and most importantly, I am informed that the City Council is currently reviewing plans to build a high-density, residential community in Planning Area F, a location perfectly situated to remedy the above deficits.

Accordingly, I am requesting and making my position known that:

- ☒ I want the City of Carlsbad to build a park at Ponto to serve residents and visitors alike.
- ☒ I believe any and all development west of I-5 should be dependent on developers providing the required and currently missing 30 acres of open-space.
- ☒ I do not want high-density, residential development at Ponto.
- ☒ I do not consider the proposed Veteran's Park, located 6 miles from Ponto, a suitable alternative to a Coastal Park and open-space for Ponto / west of I-5

☐

Thank you for your consideration!

Sign:

Print Name:

Date:

Address:

KELSEY BURCHARD

10/8/2018

502 PEN POINT AVE

CARLSBAD CA 92011

People for Ponto

Develop Ponto Right

Re: Ponto Beach / Parks and Open Space Deficit

Dear Mayor Hall, Carlsbad City Council and California Coastal Commission:

I am informed that there is a current 6.6 acre park deficit in Coastal Southwest quadrant of Carlsbad, (south of Palomar Airport Road and west of El Camino Real); that there is a 30 acre open-space deficit in Zone 9 (west of I-5 and south of Poinsettia) of the Growth Management Plan; that the City is not requiring developers to first look at non-residential reserve and parks in Planning Area F (the large, undeveloped area west of the railroad tracks, north of Avenida Encinas and south of Cape Rey Hotel); and most importantly, I am informed that the City Council is currently reviewing plans to build a high-density, residential community in Planning Area F, a location perfectly situated to remedy the above deficits.

Accordingly, I am requesting and making my position known that:

- ☒ I want the City of Carlsbad to build a park at Ponto to serve residents and visitors alike.
- ☒ I believe any and all development west of I-5 should be dependent on developers providing the required and currently missing 30 acres of open-space.
- ☒ I do not want high-density, residential development at Ponto.
- ☒ I do not consider the proposed Veteran's Park, located 6 miles from Ponto, a suitable alternative to a Coastal Park and open-space for Ponto / west of I-5

☐ _____

Thank you for your consideration!

Sign:

Print Name:

Date:

Address:

Donna Stockalper
Donna Stockalper
10/8/18
7345 Spinnaker St
Carlsbad, CA 92011

People for Ponto

Develop Ponto Right

Re: Ponto Beach / Parks and Open Space Deficit

Dear Mayor Hall, Carlsbad City Council and California Coastal Commission:

I am informed that there is a current 6.6 acre park deficit in Coastal Southwest quadrant of Carlsbad, (south of Palomar Airport Road and west of El Camino Real); that there is a 30 acre open-space deficit in Zone 9 (west of I-5 and south of Poinsettia) of the Growth Management Plan; that the City is not requiring developers to first look at non-residential reserve and parks in Planning Area F (the large, undeveloped area west of the railroad tracks, north of Avenida Encinas and south of Cape Rey Hotel); and most importantly, I am informed that the City Council is currently reviewing plans to build a high-density, residential community in Planning Area F, a location perfectly situated to remedy the above deficits.

Accordingly, I am requesting and making my position known that:

☒ I want the City of Carlsbad to build a park at Ponto to serve residents and visitors alike.

☒ I believe any and all development west of I-5 should be dependent on developers providing the required and currently missing 30 acres of open-space.


☒ I do not want high-density, residential development at Ponto.

☒ I do not consider the proposed Veteran's Park, located 6 miles from Ponto, a suitable alternative to a Coastal Park and open-space for Ponto / west of I-5

☐

Thank you for your consideration!

Sign:



Print Name:

Ruben D. Cobos

Date:

10/5/2011

Address:

7314 SPinnaker ST
CARLSBAD, CA 92011

People for Ponto

Develop Ponto Right

Re: Ponto Beach / Parks and Open Space Deficit

Dear Mayor Hall, Carlsbad City Council and California Coastal Commission:

I am informed that there is a current 6.6 acre park deficit in Coastal Southwest quadrant of Carlsbad, (south of Palomar Airport Road and west of El Camino Real); that there is a 30 acre open-space deficit in Zone 9 (west of I-5 and south of Poinsettia) of the Growth Management Plan; that the City is not requiring developers to first look at non-residential reserve and parks in Planning Area F (the large, undeveloped area west of the railroad tracks, north of Avenida Encinas and south of Cape Rey Hotel); and most importantly, I am informed that the City Council is currently reviewing plans to build a high-density, residential community in Planning Area F, a location perfectly situated to remedy the above deficits.

Accordingly, I am requesting and making my position known that:

- ☒ I want the City of Carlsbad to build a park at Ponto to serve residents and visitors alike.
- ☒ I believe any and all development west of I-5 should be dependent on developers providing the required and currently missing 30 acres of open-space.
- ☒ I do not want high-density, residential development at Ponto.
- ☒ I do not consider the proposed Veteran's Park, located 6 miles from Ponto, a suitable alternative to a Coastal Park and open-space for Ponto / west of I-5

☐

Thank you for your consideration!

Sign:



Print Name:

Melissa Duralde

Date:

10/8/18

Address:

533 Dew Point Ave

Carlsbad, CA 92011

People for Ponto

Develop Ponto Right

Re: Ponto Beach / Parks and Open Space Deficit

Dear Mayor Hall, Carlsbad City Council and California Coastal Commission:

I am informed that there is a current 6.6 acre park deficit in Coastal Southwest quadrant of Carlsbad, (south of Palomar Airport Road and west of El Camino Real); that there is a 30 acre open-space deficit in Zone 9 (west of I-5 and south of Poinsettia) of the Growth Management Plan; that the City is not requiring developers to first look at non-residential reserve and parks in Planning Area F (the large, undeveloped area west of the railroad tracks, north of Avenida Encinas and south of Cape Rey Hotel); and most importantly, I am informed that the City Council is currently reviewing plans to build a high-density, residential community in Planning Area F, a location perfectly situated to remedy the above deficits.

Accordingly, I am requesting and making my position known that:

- ☒ I want the City of Carlsbad to build a park at Ponto to serve residents and visitors alike.
- ☒ I believe any and all development west of I-5 should be dependent on developers providing the required and currently missing 30 acres of open-space.
- ☒ I do not want high-density, residential development at Ponto.
- ☒ I do not consider the proposed Veteran's Park, located 6 miles from Ponto, a suitable alternative to a Coastal Park and open-space for Ponto / west of I-5

☐

Thank you for your consideration!

Sign:

Carol Vecchio

Print Name:

Carol Vecchio

Date:

10/15/18

Address:

7417 Magellan St
Carlsbad, CA 92011

People for Ponto

Develop Ponto Right

Re: Ponto Beach / Parks and Open Space Deficit

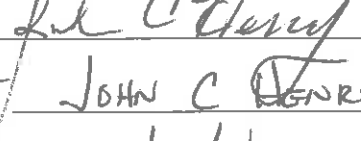
Dear Mayor Hall, Carlsbad City Council, and California Coastal Commission:

I am informed that there is a current 6.6 acre park deficit in Coastal Southwest quadrant of Carlsbad, (south of Palomar Airport Road and west of El Camino Real); that there is a 30 acre open-space deficit in Zone 9 (west of I-5 and south of Poinsettia) of the Growth Management Plan; that the City is not requiring developers to first look at non-residential reserve and parks in Planning Area F (the large, undeveloped area west of the railroad tracks, north of Avenida Encinas and south of Cape Rey Hotel); and most importantly, I am informed that the City Council is currently reviewing plans to build a high-density, residential community in Planning Area F, a location perfectly situated to remedy the above deficits.

Accordingly, I am requesting and making my position known that:

- ☒ I want the City of Carlsbad to build a park at Ponto to serve residents and visitors alike.
- ☐ I believe any and all development west of I-5 should be dependent on developers providing the required and currently missing 30 acres of open-space.
- ☐ I do not want high-density, residential development at Ponto.
- ☐ I do not consider the proposed Veteran's Park, located 6 miles from Ponto, a suitable alternative to a Coastal Park and open-space for Ponto / west of I-5.
- ☐ _____

I thank you for your consideration!

Sign: 
Print Name: JOHN C HENRY
Date: 10/16/18
Address: 7312 ESCALONIA CT.

Email to:

Matt.Hall@carlsbadca.gov; CityCouncil@carlsbadca.gov; gbuhr@coastal.ca.gov;
Erin.Prahler@coastal.ca.gov; info@peopleforponto.com

People for Ponto

Develop Ponto Right

Re: Ponto Beach / Parks and Open Space Deficit

Dear Mayor Hall, Carlsbad City Council, and California Coastal Commission:

I am informed that there is a current 6.6 acre park deficit in Coastal Southwest quadrant of Carlsbad, (south of Palomar Airport Road and west of El Camino Real); that there is a 30 acre open-space deficit in Zone 9 (west of I-5 and south of Poinsettia) of the Growth Management Plan; that the City is not requiring developers to first look at non-residential reserve and parks in Planning Area F (the large, undeveloped area west of the railroad tracks, north of Avenida Encinas and south of Cape Rey Hotel); and most importantly, I am informed that the City Council is currently reviewing plans to build a high-density, residential community in Planning Area F, a location perfectly situated to remedy the above deficits.

Accordingly, I am requesting and making my position known that:

- ☒ I want the City of Carlsbad to build a park at Ponto to serve residents and visitors alike.
- ☐ I believe any and all development west of I-5 should be dependent on developers providing the required and currently missing 30 acres of open-space.
- ☐ I do not want high-density, residential development at Ponto.
- ☐ I do not consider the proposed Veteran's Park, located 6 miles from Ponto, a suitable alternative to a Coastal Park and open-space for Ponto / west of I-5.
- ☐ _____

I thank you for your consideration!

Sign: Jenn Bingham
Print Name: Jenn Bingham
Date: 10-16-18
Address: 7340 Escallón Ct

Email to:

Matt.Hall@carlsbadca.gov; CityCouncil@carlsbadca.gov; gbuhr@coastal.ca.gov;
Erin.Prahler@coastal.ca.gov; info@peopleforponto.com

People for Ponto

Develop Ponto Right

Re: Ponto Beach / Parks and Open Space Deficit

Dear Mayor Hall, Carlsbad City Council and California Coastal Commission:

I am informed that there is a current 6.6 acre park deficit in Coastal Southwest quadrant of Carlsbad, (south of Palomar Airport Road and west of El Camino Real); that there is a 30 acre open-space deficit in Zone 9 (west of I-5 and south of Poinsettia) of the Growth Management Plan; that the City is not requiring developers to first look at non-residential reserve and parks in Planning Area F (the large, undeveloped area west of the railroad tracks, north of Avenida Encinas and south of Cape Rey Hotel); and most importantly, I am informed that the City Council is currently reviewing plans to build a high-density, residential community in Planning Area F, a location perfectly situated to remedy the above deficits.

Accordingly, I am requesting and making my position known that:



I want the City of Carlsbad to build a park at Ponto to serve residents and visitors alike.



I believe any and all development west of I-5 should be dependent on developers providing the required and currently missing 30 acres of open-space.



I do not want high-density, residential development at Ponto.



I do not consider the proposed Veteran's Park, located 6 miles from Ponto, a suitable alternative to a Coastal Park and open-space for Ponto / west of I-5



Thank you for your consideration!

Sign:

Kate Schlicher

Print Name:

Kate Schlicher

Date:

10/19/18

Address:

7413 Magellan St.

Carlsbad, CA 92011

People for Ponto

Developer Ponto Right

Re: Ponto Beach / Parks and Open Space Deficit

Dear Mayor Hall, Carlsbad City Council and California Coastal Commission:

I am informed that there is a current 6.6 acre park deficit in Coastal Southwest quadrant of Carlsbad, (south of Palomar Airport Road and west of El Camino Real); that there is a 30 acre open-space deficit in Zone 9 (west of I-5 and south of Poinsettia) of the Growth Management Plan; that the City is not requiring developers to first look at non-residential reserve and parks in Planning Area F (the large, undeveloped area west of the railroad tracks, north of Avenida Encinas and south of Cape Rey Hotel); and most importantly, I am informed that the City Council is currently reviewing plans to build a high-density, residential community in Planning Area F, a location perfectly situated to remedy the above deficits.

Accordingly, I am requesting and making my position known that:

- ☒ I want the City of Carlsbad to build a park at Ponto to serve residents and visitors alike.
- ☒ I believe any and all development west of I-5 should be dependent on developers providing the required and currently missing 30 acres of open-space.
- ☒ I do not want high-density, residential development at Ponto.
- ☒ I do not consider the proposed Veteran's Park, located 6 miles from Ponto, a suitable alternative to a Coastal Park and open-space for Ponto / west of I-5

☐


Thank you for your consideration!

Sign:

Print Name:

Date:

Address:


Julie Vecchio
10/15/18
7417 Magellan St
Carlsbad, CA 92011

People for Ponto

Develop Ponto Right

Re: Ponto Beach / Parks and Open Space Deficit

Dear Mayor Hall, Carlsbad City Council and California Coastal Commission:

I am informed that there is a current 6.6 acre park deficit in Coastal Southwest quadrant of Carlsbad, (south of Palomar Airport Road and west of El Camino Real); that there is a 30 acre open-space deficit in Zone 9 (west of I-5 and south of Poinsettia) of the Growth Management Plan; that the City is not requiring developers to first look at non-residential reserve and parks in Planning Area F (the large, undeveloped area west of the railroad tracks, north of Avenida Encinas and south of Cape Rey Hotel); and most importantly, I am informed that the City Council is currently reviewing plans to build a high-density, residential community in Planning Area F, a location perfectly situated to remedy the above deficits.

Accordingly, I am requesting and making my position known that:

- ☒ I want the City of Carlsbad to build a park at Ponto to serve residents and visitors alike.
- ☒ I believe any and all development west of I-5 should be dependent on developers providing the required and currently missing 30 acres of open-space.
- ☒ I do not want high-density, residential development at Ponto.
- ☒ I do not consider the proposed Veteran's Park, located 6 miles from Ponto, a suitable alternative to a Coastal Park and open-space for Ponto / west of I-5

☐

Thank you for your consideration!

Sign:

Print Name:

Date:

Address:

Jon Friedman

Jon Friedman

10-15-18

7412 Magellan

Carlsbad 92011

People for Ponto

Developer Ponto Request

Re: Ponto Beach / Parks and Open Space Deficit

Dear Mayor Hall, Carlsbad City Council and California Coastal Commission:

I am informed that there is a current 6.6 acre park deficit in Coastal Southwest quadrant of Carlsbad, (south of Palomar Airport Road and west of El Camino Real); that there is a 30 acre open-space deficit in Zone 9 (west of I-5 and south of Poinsettia) of the Growth Management Plan; that the City is not requiring developers to first look at non-residential reserve and parks in Planning Area F (the large, undeveloped area west of the railroad tracks, north of Avenida Encinas and south of Cape Rey Hotel); and most importantly, I am informed that the City Council is currently reviewing plans to build a high-density, residential community in Planning Area F, a location perfectly situated to remedy the above deficits.

Accordingly, I am requesting and making my position known that:

- ☒ I want the City of Carlsbad to build a park at Ponto to serve residents and visitors alike.
- ☒ I believe any and all development west of I-5 should be dependent on developers providing the required and currently missing 30 acres of open-space.
- ☒ I do not want high-density, residential development at Ponto.
- ☒ I do not consider the proposed Veteran's Park, located 6 miles from Ponto, a suitable alternative to a Coastal Park and open-space for Ponto / west of I-5

☐

Thank you for your consideration!

Sign:



Print Name:

Carrie Palmer

Date:

Address:

531 Meridian Way
Carlsbad, CA 92008

People for Ponto

Develop Ponto Right

Re: Ponto Beach / Parks and Open Space Deficit

Dear Mayor Hall, Carlsbad City Council and California Coastal Commission:

I am informed that there is a current 6.6 acre park deficit in Coastal Southwest quadrant of Carlsbad, (south of Palomar Airport Road and west of El Camino Real); that there is a 30 acre open-space deficit in Zone 9 (west of I-5 and south of Poinsettia) of the Growth Management Plan; that the City is not requiring developers to first look at non-residential reserve and parks in Planning Area F (the large, undeveloped area west of the railroad tracks, north of Avenida Encinas and south of Cape Rey Hotel); and most importantly, I am informed that the City Council is currently reviewing plans to build a high-density, residential community in Planning Area F, a location perfectly situated to remedy the above deficits.

Accordingly, I am requesting and making my position known that:

- ☒ I want the City of Carlsbad to build a park at Ponto to serve residents and visitors alike.
- ☒ I believe any and all development west of I-5 should be dependent on developers providing the required and currently missing 30 acres of open-space.
- ☒ I do not want high-density, residential development at Ponto.
- ☒ I do not consider the proposed Veteran's Park, located 6 miles from Ponto, a suitable alternative to a Coastal Park and open-space for Ponto / west of I-5

☒ Maya Hall is the best

Thank you for your consideration!

Sign:

Steve Chan

Print Name:

Steve Chan

Date:

Oct 15

Address:

7405 Magellan St

People for Ponto

Developing Ponto Right

Re: Ponto Beach / Parks and Open Space Deficit

Dear Mayor Hall, Carlsbad City Council and California Coastal Commission:

I am informed that there is a current 6.6 acre park deficit in Coastal Southwest quadrant of Carlsbad, (south of Palomar Airport Road and west of El Camino Real); that there is a 30 acre open-space deficit in Zone 9 (west of I-5 and south of Poinsettia) of the Growth Management Plan; that the City is not requiring developers to first look at non-residential reserve and parks in Planning Area F (the large, undeveloped area west of the railroad tracks, north of Avenida Encinas and south of Cape Rey Hotel); and most importantly, I am informed that the City Council is currently reviewing plans to build a high-density, residential community in Planning Area F, a location perfectly situated to remedy the above deficits.

Accordingly, I am requesting and making my position known that:

- ☒ I want the City of Carlsbad to build a park at Ponto to serve residents and visitors alike.
- ☒ I believe any and all development west of I-5 should be dependent on developers providing the required and currently missing 30 acres of open-space.
- ☒ I do not want high-density, residential development at Ponto.
- ☒ I do not consider the proposed Veteran's Park, located 6 miles from Ponto, a suitable alternative to a Coastal Park and open-space for Ponto / west of I-5
- ☒ _____

Thank you for your consideration!

Sign: _____

Print Name: _____

Date: _____

Address: _____

[Signature]
Linda D. N. Ho
118 Knots Lane
Carlsbad 92001

People for Ponto

Developing Ponto Beach

Re: Ponto Beach / Parks and Open Space Deficit

Dear Mayor Hall, Carlsbad City Council and California Coastal Commission:

I am informed that there is a current 6.6 acre park deficit in Coastal Southwest quadrant of Carlsbad, (south of Palomar Airport Road and west of El Camino Real); that there is a 30 acre open-space deficit in Zone 9 (west of I-5 and south of Poinsettia) of the Growth Management Plan; that the City is not requiring developers to first look at non-residential reserve and parks in Planning Area F (the large, undeveloped area west of the railroad tracks, north of Avenida Encinas and south of Cape Rey Hotel); and most importantly, I am informed that the City Council is currently reviewing plans to build a high-density, residential community in Planning Area F, a location perfectly situated to remedy the above deficits.

Accordingly, I am requesting and making my position known that:

- ☒ I want the City of Carlsbad to build a park at Ponto to serve residents and visitors alike.
- ☒ I believe any and all development west of I-5 should be dependent on developers providing the required and currently missing 30 acres of open-space.
- ☒ I do not want high-density, residential development at Ponto.
- ☒ I do not consider the proposed Veteran's Park, located 6 miles from Ponto, a suitable alternative to a Coastal Park and open-space for Ponto / west of I-5

☒ _____

Thank you for your consideration!

Sign: _____

Print Name: _____

Date: _____

Address: _____

SILVIA AGUADED.

10/20/2018.

Ayres 50168. Car Angeles
CA

People for Ponto

Developer Ponto Right

Re: Ponto Beach / Parks and Open Space Deficit

Dear Mayor Hall, Carlsbad City Council and California Coastal Commission:

I am informed that there is a current 6.6 acre park deficit in Coastal Southwest quadrant of Carlsbad, (south of Palomar Airport Road and west of El Camino Real); that there is a 30 acre open-space deficit in Zone 9 (west of I-5 and south of Poinsettia) of the Growth Management Plan; that the City is not requiring developers to first look at non-residential reserve and parks in Planning Area F (the large, undeveloped area west of the railroad tracks, north of Avenida Encinas and south of Cape Rey Hotel); and most importantly, I am informed that the City Council is currently reviewing plans to build a high-density, residential community in Planning Area F, a location perfectly situated to remedy the above deficits.

Accordingly, I am requesting and making my position known that:

- ☒ I want the City of Carlsbad to build a park at Ponto to serve residents and visitors alike.
- ☒ I believe any and all development west of I-5 should be dependent on developers providing the required and currently missing 30 acres of open-space.
- ☒ I do not want high-density, residential development at Ponto.
- ☒ I do not consider the proposed Veteran's Park, located 6 miles from Ponto, a suitable alternative to a Coastal Park and open-space for Ponto / west of I-5

☐

Thank you for your consideration!

Sign:



Print Name:

Francesco N. Arcangelis

Date:

10/20/18

Address:

518 Knot Lane, Carlsbad, CA
92011

People for Ponto

Developing Ponto Right

Re: Ponto Beach / Parks and Open Space Deficit

Dear Mayor Hall, Carlsbad City Council and California Coastal Commission:

I am informed that there is a current 6.6 acre park deficit in Coastal Southwest quadrant of Carlsbad, (south of Palomar Airport Road and west of El Camino Real); that there is a 30 acre open-space deficit in Zone 9 (west of I-5 and south of Poinsettia) of the Growth Management Plan; that the City is not requiring developers to first look at non-residential reserve and parks in Planning Area F (the large, undeveloped area west of the railroad tracks, north of Avenida Encinas and south of Cape Rey Hotel); and most importantly, I am informed that the City Council is currently reviewing plans to build a high-density, residential community in Planning Area F, a location perfectly situated to remedy the above deficits.

Accordingly, I am requesting and making my position known that:

- ☒ I want the City of Carlsbad to build a park at Ponto to serve residents and visitors alike.
- ☒ I believe any and all development west of I-5 should be dependent on developers providing the required and currently missing 30 acres of open-space.
- ☒ I do not want high-density, residential development at Ponto.
- ☒ I do not consider the proposed Veteran's Park, located 6 miles from Ponto, a suitable alternative to a Coastal Park and open-space for Ponto / west of I-5

☐

Thank you for your consideration!

Sign:

Print Name:

Date:

Address:

Jennifer Miller
Jennifer Miller
10/20/2018
525 STERNA WAY
CARLSBAD CA. 92011

People for Ponto

Develop Ponto Right

Re: Ponto Beach / Parks and Open Space Deficit

Dear Mayor Hall, Carlsbad City Council and California Coastal Commission:

I am informed that there is a current 6.6 acre park deficit in Coastal Southwest quadrant of Carlsbad, (south of Palomar Airport Road and west of El Camino Real); that there is a 30 acre open-space deficit in Zone 9 (west of I-5 and south of Poinsettia) of the Growth Management Plan; that the City is not requiring developers to first look at non-residential reserve and parks in Planning Area F (the large, undeveloped area west of the railroad tracks, north of Avenida Encinas and south of Cape Rey Hotel); and most importantly, I am informed that the City Council is currently reviewing plans to build a high-density, residential community in Planning Area F, a location perfectly situated to remedy the above deficits.

Accordingly, I am requesting and making my position known that:

- ☒ I want the City of Carlsbad to build a park at Ponto to serve residents and visitors alike.
- ☒ I believe any and all development west of I-5 should be dependent on developers providing the required and currently missing 30 acres of open-space.
- ☒ I do not want high-density, residential development at Ponto.
- ☒ I do not consider the proposed Veteran's Park, located 6 miles from Ponto, a suitable alternative to a Coastal Park and open-space for Ponto / west of I-5.

☐

Thank you for your consideration!

Sign:



Print Name:

CASEY DICKINSON

Date:

10/20/18

Address:

509 STERN WAY

CARLSBAD, CA 92011

People for Ponto

Develop Ponto Right

Re: Ponto Beach / Parks and Open Space Deficit

Dear Mayor Hall, Carlsbad City Council and California Coastal Commission:

I am informed that there is a current 6.6 acre park deficit in Coastal Southwest quadrant of Carlsbad, (south of Palomar Airport Road and west of El Camino Real); that there is a 30 acre open-space deficit in Zone 9 (west of I-5 and south of Poinsettia) of the Growth Management Plan; that the City is not requiring developers to first look at non-residential reserve and parks in Planning Area F (the large, undeveloped area west of the railroad tracks, north of Avenida Encinas and south of Cape Rey Hotel); and most importantly, I am informed that the City Council is currently reviewing plans to build a high-density, residential community in Planning Area F, a location perfectly situated to remedy the above deficits.

Accordingly, I am requesting and making my position known that:

- ☒ I want the City of Carlsbad to build a park at Ponto to serve residents and visitors alike.
- ☒ I believe any and all development west of I-5 should be dependent on developers providing the required and currently missing 30 acres of open-space.
- ☒ I do not want high-density, residential development at Ponto.
- ☒ I do not consider the proposed Veteran's Park, located 6 miles from Ponto, a suitable alternative to a Coastal Park and open-space for Ponto / west of I-5

☐

Thank you for your consideration!

Sign:

Print Name:

Date:

Address:

S. J. Oetting
Steven J. Oetting
10/20/
529 Stern way
Carlsbad CA 92011

People for Ponto

Develop Ponto Right

Re: Ponto Beach / Parks and Open Space Deficit

Dear Mayor Hall, Carlsbad City Council, and California Coastal Commission:

I am informed that there is a current 6.6 acre park deficit in Coastal Southwest quadrant of Carlsbad, (south of Palomar Airport Road and west of El Camino Real); that there is a 30 acre open-space deficit in Zone 9 (west of I-5 and south of Poinsettia) of the Growth Management Plan; that the City is not requiring developers to first look at non-residential reserve and parks in Planning Area F (the large, undeveloped area west of the railroad tracks, north of Avenida Encinas and south of Cape Rey Hotel); and most importantly, I am informed that the City Council is currently reviewing plans to build a high-density, residential community in Planning Area F, a location perfectly situated to remedy the above deficits.


Accordingly, I am requesting and making my position known that:

- ☒ I want the City of Carlsbad to build a park at Ponto to serve residents and visitors alike.
- ☒ I believe any and all development west of I-5 should be dependent on developers providing the required and currently missing 30 acres of open-space.
- ☒ I do not want high-density, residential development at Ponto.
- ☒ I do not consider the proposed Veteran's Park, located 6 miles from Ponto, a suitable alternative to a Coastal Park and open-space for Ponto / west of I-5.

☐

I thank you for your consideration!

Sign:



Print Name:

Greg Chigas

Date:

10/18/18

Address:

604 Navigator Ct
Carlsbad, CA 92011

Email to:

Matt.Hall@carlsbadca.gov; CityCouncil@carlsbadca.gov; gbuhr@coastal.ca.gov;
Erin.Prahler@coastal.ca.gov; info@peopleforponto.com

Re: Ponto Beach / Parks and Open Space Deficit

Dear Mayor Hall, Carlsbad City Council, and California Coastal Commission:

I am informed that there is a current 6.6 acre park deficit in Coastal Southwest quadrant of Carlsbad, (south of Palomar Airport Road and west of El Camino Real); that there is a 30 acre open-space deficit in Zone 9 (west of I-5 and south of Poinsettia) of the Growth Management Plan; that the City is not requiring developers to first look at non-residential reserve and parks in Planning Area F (the large, undeveloped area west of the railroad tracks, north of Avenida Encinas and south of Cape Rey Hotel); and most importantly, I am informed that the City Council is currently reviewing plans to build a high-density, residential community in Planning Area F, a location perfectly situated to remedy the above deficits.

Accordingly, I am requesting and making my position known that:

- ☒ I want the City of Carlsbad to build a park at Ponto to serve residents and visitors alike.
- ☒ I believe any and all development west of I-5 should be dependent on developers providing the required and currently missing 30 acres of open-space.
- ☒ I do not want high-density, residential development at Ponto.
- ☒ I do not consider the proposed Veteran's Park, located 6 miles from Ponto, a suitable alternative to a Coastal Park and open-space for Ponto / west of I-5.

☐ _____

I thank you for your consideration!

Sign: _____

Print Name: _____

Date: _____

Address: _____

Kayla Johnson
Kayla Johnson
10/11/18
Minneapolis, MN
55405

Email to:

Matt.Hall@carlsbadca.gov; CityCouncil@carlsbadca.gov; gbuhr@coastal.ca.gov;
Erin.Prahler@coastal.ca.gov; info@peopleforponto.com

Re: Ponto Beach / Parks and Open Space Deficit

Dear Mayor Hall, Carlsbad City Council, and California Coastal Commission:

I am informed that there is a current 6.6 acre park deficit in Coastal Southwest quadrant of Carlsbad, (south of Palomar Airport Road and west of El Camino Real); that there is a 30 acre open-space deficit in Zone 9 (west of I-5 and south of Poinsettia) of the Growth Management Plan; that the City is not requiring developers to first look at non-residential reserve and parks in Planning Area F (the large, undeveloped area west of the railroad tracks, north of Avenida Encinas and south of Cape Rey Hotel); and most importantly, I am informed that the City Council is currently reviewing plans to build a high-density, residential community in Planning Area F, a location perfectly situated to remedy the above deficits.

Accordingly, I am requesting and making my position known that:

- ☒ I want the City of Carlsbad to build a park at Ponto to serve residents and visitors alike.
- ☒ I believe any and all development west of I-5 should be dependent on developers providing the required and currently missing 30 acres of open-space.
- ☒ I do not want high-density, residential development at Ponto.
- ☒ I do not consider the proposed Veteran's Park, located 6 miles from Ponto, a suitable alternative to a Coastal Park and open-space for Ponto / west of I-5.

☐ _____

I thank you for your consideration!

Sign: Natalia B

Print Name: Natalia Brenes

Date: 10/17/18

Address: Minneapolis, MN 55404

Email to:

Matt.Hall@carlsbadca.gov; CityCouncil@carlsbadca.gov; gbuhr@coastal.ca.gov;
Erin.Prahler@coastal.ca.gov; info@peopleforponto.com

People for Ponto

Develop Ponto Right

Re: Ponto Beach / Parks and Open Space Deficit

Dear Mayor Hall, Carlsbad City Council, and California Coastal Commission:

I am informed that there is a current 6.6 acre park deficit in Coastal Southwest quadrant of Carlsbad, (south of Palomar Airport Road and west of El Camino Real); that there is a 30 acre open-space deficit in Zone 9 (west of I-5 and south of Poinsettia) of the Growth Management Plan; that the City is not requiring developers to first look at non-residential reserve and parks in Planning Area F (the large, undeveloped area west of the railroad tracks, north of Avenida Encinas and south of Cape Rey Hotel); and most importantly, I am informed that the City Council is currently reviewing plans to build a high-density, residential community in Planning Area F, a location perfectly situated to remedy the above deficits.

Accordingly, I am requesting and making my position known that:

☒ I want the City of Carlsbad to build a park at Ponto to serve residents and visitors alike.

☐ I believe any and all development west of I-5 should be dependent on developers providing the required and currently missing 30 acres of open-space.

☒ I do not want high-density, residential development at Ponto.

☐ I do not consider the proposed Veteran's Park, located 6 miles from Ponto, a suitable alternative to a Coastal Park and open-space for Ponto / west of I-5.

☐ _____

I thank you for your consideration!

Sign: _____

Print Name: _____

Date: _____

Address: _____

Email to:

Matt.Hall@carlsbadca.gov; CityCouncil@carlsbadca.gov; gbuhr@coastal.ca.gov;
Erin.Prahler@coastal.ca.gov; info@peopleforponto.com

People for Ponto

Develop Ponto Right

Re: Ponto Beach / Parks and Open Space Deficit

Dear Mayor Hall, Carlsbad City Council, and California Coastal Commission:

I am informed that there is a current 6.6 acre park deficit in Coastal Southwest quadrant of Carlsbad, (south of Palomar Airport Road and west of El Camino Real); that there is a 30 acre open-space deficit in Zone 9 (west of I-5 and south of Poinsettia) of the Growth Management Plan; that the City is not requiring developers to first look at non-residential reserve and parks in Planning Area F (the large, undeveloped area west of the railroad tracks, north of Avenida Encinas and south of Cape Rey Hotel); and most importantly, I am informed that the City Council is currently reviewing plans to build a high-density, residential community in Planning Area F, a location perfectly situated to remedy the above deficits.

Accordingly, I am requesting and making my position known that:

- ☒ I want the City of Carlsbad to build a park at Ponto to serve residents and visitors alike.
- ☒ I believe any and all development west of I-5 should be dependent on developers providing the required and currently missing 30 acres of open-space.
- ☒ I do not want high-density, residential development at Ponto.
- ☒ I do not consider the proposed Veteran's Park, located 6 miles from Ponto, a suitable alternative to a Coastal Park and open-space for Ponto / west of I-5.

☐ _____

I thank you for your consideration!

Sign: _____


Print Name: _____

Date: _____

Address: _____

Email to:

Matt.Hall@carlsbadca.gov; CityCouncil@carlsbadca.gov; gbuhr@coastal.ca.gov;
Erin.Prahler@coastal.ca.gov; info@peopleforponto.com



ROYCE HONDYL

10/17/18

9042 Ihado Ave N

Brooklyn Park MN

55445

People for Ponto

Develop Ponto Right

Re: Ponto Beach / Parks and Open Space Deficit

Dear Mayor Hall, Carlsbad City Council and California Coastal Commission:

I am informed that there is a current 6.6 acre park deficit in Coastal Southwest quadrant of Carlsbad, (south of Palomar Airport Road and west of El Camino Real); that there is a 30 acre open-space deficit in Zone 9 (west of I-5 and south of Poinsettia) of the Growth Management Plan; that the City is not requiring developers to first look at non-residential reserve and parks in Planning Area F (the large, undeveloped area west of the railroad tracks, north of Avenida Encinas and south of Cape Rey Hotel); and most importantly, I am informed that the City Council is currently reviewing plans to build a high-density, residential community in Planning Area F, a location perfectly situated to remedy the above deficits.

Accordingly, I am requesting and making my position known that:

☒ I want the City of Carlsbad to build a park at Ponto to serve residents and visitors alike.

☒ I believe any and all development west of I-5 should be dependent on developers providing the required and currently missing 30 acres of open-space.

☒ I do not want high-density, residential development at Ponto.

☒ I do not consider the proposed Veteran's Park, located 6 miles from Ponto, a suitable alternative to a Coastal Park and open-space for Ponto / west of I-5

☐


Thank you for your consideration!

Sign:

Print Name:

Date:

Address:


Kristene GRAFF
7409 Magellan St
Carlsbad, CA 92011