



INDEPENDENT REDISTRICTING COMMISSION


Oct. 28, 2021, 4 p.m.
Regular Meeting

City Hall
1200 Carlsbad Village Drive
Carlsbad, CA 92008
Virtual Meeting

Welcome to Your Independent Redistricting Commission Meeting

We welcome your interest and involvement in the city's legislative process. This agenda includes information about topics coming before the Independent Redistricting Commission and the actions recommended by city staff. You can read about each topic in the staff reports, which are available on the city website and in the City Clerk's Office. The City Clerk's Office is also available to answer any questions you have about Independent Redistricting Commission meeting procedures.

How to watch



City cable channel

Charter Spectrum channel 24
AT&T U-verse channel 99.



City website

carlsbadca.gov/residents/communication/city-tv-channel

Virtual meeting format

- Per California Executive Order N-29-20, and in the interest of public health and safety, we are temporarily taking actions to prevent and mitigate the effects of the COVID-19 pandemic by holding Independent Redistricting Commission and other public meetings online only.
- All public meetings will comply with public noticing requirements in the Brown Act and will be made accessible electronically to all members of the public seeking to observe and address the Commission.

How to participate

- **Join from a PC, Mac, iPad, iPhone or Android device:** <https://carlsbadca.zoom.us/j/97663537981>
 - Join using "Computer Audio"
 - **Raise your hand** when the Clerk calls for speakers for the item you wish to comment on.
 - **Unmute** yourself when called on by the Clerk.
- **By phone:** Call: (213) 338 – 8477 and enter Meeting ID: 976 6353 7981. Press # for Participant ID.
 - **Press *9** when the Clerk calls for speakers for the item you wish to comment on.
 - The Clerk will then call on the last four numbers of your telephone number.
 - **Press *6** to unmute yourself to speak.
- **In writing:** Email comments to redistricting@carlsbadca.gov. Comments received by 3 p.m. the day of the meeting will be shared with the Independent Redistricting Commission prior to the meeting. When e-mailing comments, please identify in the subject line the agenda item to which your comments relate. All comments received will be included as part of the official record. **Written comments will not be read out loud.**
- These procedures shall remain in place during the period in which state or local health officials have imposed or recommended social distancing measures.

Reasonable accommodations

Persons with a disability may request an agenda packet in appropriate alternative formats as require by the Americans with Disabilities Act of 1990. Reasonable accommodations and auxiliary aids will be provided to effectively allow participation in the meeting. Please contact the City Manager's Office at 760-434-2821 (voice), 711 (free relay service for TTY users), 760-720-9461 (fax) or manager@carlsbadca.gov by noon on the Monday before the meeting to decide.

IN THE EVENT A QUORUM OF THE INDEPENDENT REDISTRICTING COMMISSION LOSES ELECTRICAL POWER OR SUFFERS AN INTERNET CONNECTION OUTAGE THAT IS NOT CORRECTED WITHIN 15 MINUTES, THE MEETING WILL AUTOMATICALLY BE ADJOURNED. ANY ITEMS NOTICED AS PUBLIC HEARINGS WILL BE CONTINUED TO THE NEXT REGULARLY SCHEDULED MEETING

OF THE INDEPENDENT REDISTRICTING COMMISSION. ANY OTHER AGENDA ITEMS THE COMMISSION HAS NOT TAKEN ACTION ON WILL BE PLACED ON A FUTURE AGENDA.

More information about Independent Redistricting Commission meeting procedures can be found at the end of this agenda and in Carlsbad Municipal Code Chapters 1.20 and 2.15. PLEASE NOTE: AS A RESULT OF THE WAIVERS IN EXECUTIVE ORDER N-29-20, THE BROWN ACT PERMITS FULL PARTICIPATION BY OFFICIALS IN MEETINGS THROUGH VIDEO OR AUDIO TELECONFERENCE.

CALL TO ORDER:

ROLL CALL:

PLEDGE OF ALLEGIANCE:

APPROVAL OF MINUTES:

Minutes of the Regular Meeting held Sept. 9, 2021

PUBLIC COMMENT: *The Brown Act allows any member of the public to comment on items not on the agenda. Please treat others with courtesy, civility, and respect. In conformance with the Brown Act, public comment is provided so members of the public may participate in the meeting by submitting comments as provided on the front page of this agenda. The Independent Redistricting Commission will receive comments at the beginning of the meeting. All other comments will be heard at the end of the meeting. In conformance with the Brown Act, no action can occur on these items.*

DEPARTMENT REPORTS:

1. **MAPPING WORKSHOP RECAP AND NEXT STEPS** – Receive a presentation from National Demographics Corporation overviewing the mapping workshop and next steps in the redistricting process. (Staff Contact: Faviola Medina, City Clerk’s Office)
2. **PUBLIC INPUT RECEIVED IN THE REDISTRICTING PROCESS** – Receive a staff presentation regarding public input received from Sept. 9 through Oct. 23, including responses to a community survey administered by the city. (Staff Contact: Kristina Ray, Communication & Engagement Department)
3. **REDISTRICTING PUBLIC ENGAGEMENT DISCUSSION** – Receive a staff presentation regarding public engagement actions taken resulting from recommendations given by the Independent Redistricting Commission at their Sept. 9, 2021 meeting. (Staff Contact: Kristina Ray, Communication & Engagement Department)

STAFF AND COMMITTEE MEMBER REQUESTS FOR FUTURE AGENDA ITEMS:

ANNOUNCEMENTS:

This section of the Agenda is designated for announcements to advise the community regarding events that Members of the Independent Redistricting Commission have been invited to, and may participate in.

CITY ATTORNEY COMMENTS:

ADJOURNMENT:

Independent Redistricting Commission Meeting Procedures (continued from page 1)

Written Materials

Written materials related to the agenda that are submitted to the Independent Redistricting Commission after the agenda packet has been published will be available for review prior to the meeting during normal business hours at the City Clerk's Office, 1200 Carlsbad Village Drive and on the city website. To review these materials during the meeting, please see the City Clerk.

Visual Materials

Visual materials, such as pictures, charts, maps or slides, are allowed for comments on agenda items, not general public comment. Please contact the City Manager's Office at 760-434-2820 or manager@carlsbadca.gov to make arrangements in advance. All materials must be received by the City Manager's Office no later than noon the day before the meeting. The time spent presenting visual materials is included in the maximum time limit provided to speakers. All materials exhibited to the Independent Redistricting Commission during the meeting are part of the public record. **Please note that video presentations during public comment are not allowed.**

Decorum

All participants are expected to conduct themselves with mutual respect. Loud, boisterous and unruly behavior can interfere with the ability of the Independent Redistricting Commission to conduct the people's business. That's why it is illegal to disrupt an Independent Redistricting Commission meeting. Following a warning from the presiding officer, those engaging in disruptive behavior are subject to law enforcement action.

Independent Redistricting Commission Agenda

The Independent Redistricting Commission follows a regular order of business that is specified in the Carlsbad Municipal Code. The Commission may only make decisions about topics listed on the agenda.

Public Comment

Members of the public may speak on any redistricting related item that does not appear on the agenda. State law prohibits the Independent Redistricting Commission from taking action on items not listed on the agenda. Comments requiring follow up will be referred to staff and, if appropriate, considered at a future Independent Redistricting Commission meeting. Members of the public are also welcome to provide comments on agenda items during the portions of the meeting when those items are being discussed. In both cases, a request to speak form must be submitted to the clerk in advance of that portion of the meeting beginning.

New Business

This part of the agenda is for items presented to the Independent Redistricting Commission by city staff and can be informational in nature or require action. The staff report about each item indicates the purpose of the item and whether or not action is requested.

Other Reports

At the end of each meeting, Independent Redistricting Commission members and the city attorney and city clerk are given an opportunity to share information. This usually includes information about upcoming meetings and events.

Independent Redistricting Commission Actions

Motion

A motion is used to propose Independent Redistricting Commission direction related to an item on the agenda. Any Independent Redistricting Commission member may make a motion. A motion must receive a "second" from another Independent Redistricting Commission member to be eligible for a vote.



INDEPENDENT REDISTRICTING COMMISSION
Special Meeting

Minutes

Council Chamber
1200 Carlsbad Village Drive
Carlsbad, CA 92008

September 9, 2021, 2:30 p.m.

CALL _____ **TO**

ORDER: 2:35 p.m.

ROLL CALL: Fabiano, Stanley, Ashton, Harris, Sardina, Cadwallader.
Absent: Arndt.

PLEDGE OF ALLEGIANCE: Commission Member Stanley led the Pledge of Allegiance.

APPROVAL OF MINUTES:

Minutes of the Special Meeting held July 29, 2021.

Motion by Commission Member Ashton, seconded by Commission Member Stanley to amend Item No. 4 of the minutes to reflect that the commission requested staff provide the following documents: redistricting process costs, city agreement with NDC, City Council resolutions forming the commission and outreach documents provided to the public; and to approve said minutes once amended. Motion carried, 6/0/1 (Arndt-Absent).

Motion by Commission Member Ashton to approve the agenda at the beginning of the meeting in order to rearrange the order of presentations moving Item No. 3 to Item No. 1, Item No. 5 to Item No. 2 and Item No. 2 to Item No 3.

Ms. Medina explained the commission does have the option to move items on the agenda out of order for discussion. However, any approval required for an item will have to be obtained individually as the agenda is not a consent calendar agenda where the items can be approved as one item.

Motion failed due to a lack of a second.

PUBLIC COMMENT ON AGENDA ITEMS: *(taken during the items)*

NEW BUSINESS:

1. **ROLES & RESPONSIBILITIES OF THE INDEPENDENT REDISTRICTING COMMISSION** – Receive a presentation from staff regarding the roles and responsibilities of the Independent Redistricting Commission. (Staff Contact: Sheila Cobian, City Manager’s Office and Cindie McMahon, City Attorney’s Office)

Legislative & Constituent Services Director Shelia Cobian provided the report and reviewed a PowerPoint presentation (on file in the Office of the City Clerk).

No public comment was received on this item.

2. REVIEW OF REDISTRICTING TIMELINE AND MAJOR MILESTONES – Receive a presentation from staff and National Demographics Corporation on the City of Carlsbad’s redistricting timeline to include major milestones and public hearing format. (Staff Contact: Faviola Medina, City Clerk’s Office)

National Demographics Corporation (NDC) representative Shannon Kelly reviewed a PowerPoint presentation on the redistricting timeline that included public hearings, mapping workshops, and commission meetings. She also provided the commission with an overview of the upcoming September 23, 2021 public hearing that included the commission’s role and goals during the hearing.

Ms. Medina explained that due to the current city health order in place, meetings will be conducted virtually via zoom until the deadline of September 30, 2021. The meetings schedule will be updated if legislation changes or the emergency order is extended.

In response to an inquiry from Chair Fabiano, Ms. Kelly stated that NDC was prohibited by law from providing maps for three weeks following the released census data from the Secretary of State. She continued, stating that information shared with the commission during a public meeting will need to meet the advanced public noticing criteria. Public maps will be available for drawing and viewing on the website.

In response to an inquiry from Commission Member Cadwallader, Assistant City Attorney McMahon explained that the hands-on public workshops are not intended for the commission’s participation and are not scheduled to be noticed as such. The workshops will be streamed and available for viewing.

Commission Member Ashton expressed her concerns regarding the words “City Council” in the title of redistricting documents explaining that it could cause confusion for the public. She also stated she was not aware the commission approved the entire commission schedule at the July 29, 2021 meeting.

Motion by Commission Member Ashton that the commission approve the meeting schedule for all public meetings, all regular commission meetings, all public hearings, and all mapping workshops in its entirety as an independent redistricting commission meeting schedule.

Commission discussion ensued on what was adopted by the Commission at its July 29, 2021 meeting.

Ms. McMahon explained the commission adopted a meeting schedule that included the public hearing schedule at its July 29, 2021 meeting. She further provided that the mapping workshops are required by City Council. The dates and timeline of the mapping workshops are determined when staff believes the census data will be available.

Commission Member Ashton withdrew her motion regarding adopting the meeting schedule.

Commission Member Ashton reiterated her concerns regarding public perception if the title of the meeting schedule and commission presentation documents are not changed to reflect only the Independent Redistricting Commission.

Commission discussion ensued on changing the title on the schedule.

Motion by Commission Member Ashton to change the title of the meeting schedule to the City of Carlsbad Redistricting Meeting Schedule. The commission is responsible for the requirements in meeting the deadline, and to include the distinction in verbal and written presentations made to the commission.

NDC consultant representative Shannon Kelly clarified that elements of NDC documents are intended to provide a generic education to the public in what way state law governs how cities redistrict. She added that NDC will be cognizant of the title of documents going forward.

Motion failed due to a lack of a second.

Motion by Commission Member Cadwallader, seconded by Chair Fabiano, to change the meeting schedule title to the City of Carlsbad Redistricting Meeting Schedule. Motion carried 6/0/1 (Arndt-Absent).

In response to an inquiry from Commission Member Sardina, Assistant City Attorney McMahon explained the process of adopting the final map which will require the commission to adopt a resolution with an affirmative vote of four of the commission members. Once the resolution has passed, the map will take effect immediately.

No public comment was received on this item.

3. PUBLIC ENGAGEMENT IN THE REDISTRICTING PROCESS – Receive a presentation regarding plans to engage the public in the redistricting process and provide feedback as desired. (Staff Contact: Kristina Ray, Communication & Engagement Department)

Communication and Engagement Department Director Kristina Ray and Community Relations Manager Bree Robertoy gave the report and PowerPoint presentation (on file in the Office of the City Clerk).

Ms. Ray asked the commission for its input on groups that should be added to community organizations, for other types of information other than that already produced, and feedback on the website.

Chair Fabiano asked if it was possible to send an information insert in the city's utility bills.

Ms. Ray responded that while possible, it is not included in the redistricting budget. She added that the plan is to put material out at community centers, libraries, and the Carlsbad Senior Center.

Chair Fabiano asked for staff to present a printing cost estimate for a communication document to be inserted in city utility bills at the October 28, 2021 commission meeting.

Commission Member Harris and Chair Fabiano suggested partnering with the school districts in Carlsbad to communicate with parents.

In response to an inquiry from Commission Member Stanley, Ms. Ray confirmed the city was paying for ads.

In response to an inquiry from Commission Member Ashton, Ms. Ray responded that the consultant is contacting leaders of organizations.

No public comment was received on this item.

4. OVERVIEW OF MAPPING TOOLS – Receive a presentation from National Demographics Corporation overviewing the mapping tools to be used in the redistricting process. (Staff Contact: Faviola Medina, City Clerk’s Office)

NDC consultant representative Shannon Kelly gave the overview and PowerPoint presentation to the Commission on using the mapping tools (on file in the Office of the City Clerk).

In response to an inquiry from Commission Member Ashton, Ms. Kelly explained that the first draft maps presented for the public to view at the public hearing on November 13, 2021, will also include a summary of all of the maps that have been submitted to that point. Further maps will be provided at the January 13, 2022 public hearing.

In response to an inquiry from Commission Member Ashton, Ms. Kelly explained that in the materials supplied by NDC, racial gerrymandering is mentioned because it is a federal requirement. State law also requires it to be noted that political gerrymandering is not permitted. NDC will guide and advise the commission to use best practices to avoid all gerrymandering that would intentionally disadvantage anyone. Ms. Kelly further added that everything submitted from the public will be analyzed by NDC considering what it must have to meet legal criteria and that information will be shared with the commission.

Commission Member Ashton asked about providing information to all non-English speaking Carlsbad residents.

Ms. Kelly responded the Secretary of State determines the minimum of providing information to non-English speaking residents and identifies with the language that is spoken and not a person who may identify with another ethnicity. The Secretary of State declared the City of Carlsbad does not have to provide information to non-English speaking residents.

In response to an inquiry from Commission Member Cadwallader, Ms. Kelly said districting for the city is based on population. Census bureau data for analyzation is provided by the American Communities Survey based on citizens voting age population (CVAP).

No public comment was received on this item.

5. **PUBLIC INPUT RECEIVED** – Consider input provided by the public. (Staff Contact: Kristina Ray, Communication & Engagement Department).

Communication and Engagement Department Director Kristina Ray explained this item was placed on the agenda for information purposes only. She added, information will be presented on future agendas in this type of format for the commission to view received public input.

In response to an inquiry from Commission Member Ashton, staff explained that emails are reviewed and answered by staff as they are received. Assistant City Attorney McMahon also said emails directed to the City Attorney's office were answered and the information was posted in the commonly asked questions area on the website. An email address has been created for this specific purpose.

Discussion ensued among commissioners and staff regarding the commission's desire to view questions submitted and staff responses about the redistricting process.

Motion by Commission Member Ashton, seconded by Commission Member Sardina, requesting that staff responses to the public's emails on redistricting also be provided in the public input section of the commission agenda packet. Motion carried 6/0/1 (Arndt – Absent).

No public comment was received on this item.

STAFF AND COMMITTEE MEMBER REQUESTS FOR FUTURE AGENDA ITEMS:

In response to an inquiry from Commission Member Cadwallader, City Clerk Services Manager Medina explained she would link the new development projects list and open space map to the redistricting page on the city's website.

ANNOUNCEMENTS: None.

CITY ATTORNEY COMMENTS: None.

ADJOURNMENT: Chair Fabiano adjourned the duly noticed meeting at 5:29 p.m.

Sherry Freisinger
Deputy City Clerk



INDEPENDENT REDISTRICTING COMMISSION

Meeting Date: Oct. 28, 2021

To: Independent Redistricting Commission

Staff Contact: Faviola Medina, City Clerk Services Manager
faviola.medina@carlsbadca.gov, 760-434-5989

Subject: Mapping Workshop Recap and Next Steps

Recommended Action

Receive a presentation from National Demographics Corporation regarding the mapping workshop and the next steps in the redistricting process.

Fiscal Analysis

This action has no fiscal impact.

Environmental Evaluation

In keeping with California Public Resources Code Section 21065, this action does not constitute a “project” within the meaning of the California Environmental Quality Act in that it has no potential to cause either a direct physical change in the environment or a reasonably foreseeable indirect physical change in the environment.

Public Notification and Outreach

This item was noticed in keeping with the Ralph M. Brown Act and it was available for public viewing and review at least 72 hours before the scheduled meeting date.

Exhibits

1. Presentation

City of Carlsbad Redistricting: General Overview

Independent Redistricting Commission

Final California Census Data Released

Final California adjusted census data shows that the current Carlsbad map is not balanced

Ideal population is per district - 28,738

District 1:	-3346
District 2:	+1600
District 3:	+1600
District 4:	+147

Total Deviation +17.2%



Mapping Workshop Feedback

October 8, 2021

3

Mapping workshops were focused on use of the mapping tools and how the public can use them to share maps and/or thoughts about communities of interest

However, through dialogue in the workshops, some feedback was shared by members of the public including:

- All districts having a piece of the coastline is good.
- Can we incorporate 4 quadrants concept in the map?
- Using the core of the current map and just adjusting for population is better than starting over. The last map was done well.
- We should keep school districts all in one City Council district.

The Process Going Forward

Maps are submitted through DistrictR and Maptitude, emailed to redistricting@carlsbad.gov or dropped off at the City Clerk's Office

City's demographer reviews every map. The Independent Redistricting Commission will also receive all maps that are submitted.

The city will post all reviewed maps to the redistricting website: carlsbadca.gov/districts

Timing of Mapping/ Public Input

Public Hearing #2 – November 13th

Continue to focus on communities of interest and general feedback

Public Hearing #3 – January 13th

Present maps for the Commission and public to review

January Commission meeting – January 27th

More opportunity for the Commission to review and provide feedback on maps before the final public hearing

Note: Maptitude overview will be provided at a meeting once it is available



INDEPENDENT REDISTRICTING COMMISSION

Meeting Date: Oct. 28, 2021

To: Independent Redistricting Commission

Staff Contact: Kristina Ray, Communication & Engagement Director
kristina.ray@carlsbadca.gov, 760-434-2957

Subject: Public input received in the redistricting process

Recommended Action

Receive a staff presentation regarding public input received from Sept. 9 through Oct. 23, including responses to a community survey administered by the city.

Discussion

As part of the redistricting process, staff is actively seeing input from the community to assist the Independent Redistricting Commission in understanding the community's needs, values and priorities related to communities of interest and district boundaries.

On Sept. 7, the city launched a survey asking the community for information about communities of interest, which are communities that should stay together for the purpose of electing a City Council member, starting with the November 2022 election. The city received 151 responses through Oct. 16. The summary report and complete responses are included as Exhibit 1

The city also received feedback via some of the communication channels the city has established, including the project's email address, redistricting@carlsbadca.gov, and on the city's social media channels. These are included as Exhibit 2.

Fiscal Analysis

This action has no fiscal impact.

Environmental Evaluation

In keeping with California Public Resources Code Section 21065, this action does not constitute a "project" within the meaning of the California Environmental Quality Act in that it has no potential to cause either a direct physical change in the environment or a reasonably foreseeable indirect physical change in the environment.

Public Notification and Outreach

This item was noticed in keeping with the Ralph M. Brown Act and it was available for public viewing and review at least 72 hours before the scheduled meeting date.

Exhibits

1. Community survey summary report
2. Other public input received through Oct. 23, 2021

City of Carlsbad Redistricting

Survey Summary Report

Redistricting is the process of redrawing the boundaries of election districts, including local election districts such as city councils, school boards, county boards of supervisors, and more. Local governments must redistrict at least once every 10 years, based on federal census data, to reflect changes in population and to ensure that all districts have about the same number of residents of voting age.

As part of the redistricting process, the City of Carlsbad collected input about communities of interest, which are communities that should stay together for the purpose of electing a City Council member, starting with the November 2022 election. On Sept. 7, the city launched a survey asking the community for feedback about communities of interest and the current City Council district boundaries.

Survey promotion

The survey was promoted by several methods, including:

- Emails to the project's interested stakeholders list and the city's general distribution list
- A news release posted to the city's website
- Posts on the city's social media accounts, including Facebook, Instagram and Twitter
- Paid ads on Facebook
- A post on Nextdoor
- Information posted to the city's Redistricting page and Public Input page
- Information shared at four virtual information sessions held in August and September 2021

The city's consultant, Novoa Communications, also promoted the survey through targeted outreach to Spanish-speaking residents by the following methods:

- Information shared at two Hispanic Heritage events
- Handouts posted and shared through the Learning Center
- Pop-up outreach events at Jefferson Elementary and Buena Vista Elementary
- Handout shared to Spanish-speaking Carlsbad Unified School District parents through PeachJar

Responses

The city received 151 responses through Oct. 16. The following is a list of observed trends from the survey responses. The complete responses by each respondent are available in Appendix 1.

About the findings

By providing a way for the public to provide input at a time that is convenient to them, decision makers can hear from a larger and more diverse group of community members. Respondents

were asked to disclose where they live, and the system prevented more than two responses per computer IP address (a computer's unique address). However, unlike a scientific survey, the findings of this process cannot be generalized to the entire Carlsbad population within a defined level of confidence.

That's why the input in this report should be considered with a similar weight as other qualitative forms of feedback that have always been part of the city's decision-making process, such as comments made at City Council meeting or emails sent to the city expressing an opinion.

Q: If you had to name your community or neighborhood, what would you call it?

- Aviara (6 respondents)
- Calavera Hills (6 respondents)
- Carlsbad Village (7 respondents)
- La Costa (13 respondents)
- Old/Olde Carlsbad (18 respondents)
- Poinsettia (7 respondents)
- Tamarack (5 respondents)
- South Coastal Carlsbad (7 respondents)
- Barrio (1 < x < 5 respondents)
- Bressi Ranch (1 < x < 5 respondents)
- Rancho Carrillo (1 < x < 5 respondents)
- Spinnaker (1 < x < 5 respondents)

Q: What interests and activities do your community or neighborhood share? What brings your community together? What is important to your community?

- Aviara (6 respondents): Batiquitos Lagoon, parks/nature, quiet, community activities
- Calavera Hills (6 respondents): Parks, trails, nature activities/sports, children/schools, Calavera nature
- Carlsbad Village (7 respondents): Beach, shops, Village character/atmosphere, walkability, water sports
- La Costa (13 respondents): Outdoor recreation/active lifestyles, school districts, identification with Encinitas
- Old/Olde Carlsbad (18 respondents): Beach, walking, suburban family lifestyles, Village character, churches
- Poinsettia (7 respondents): Outdoor recreation/sports, school quality, safe community
- Tamarack (5 respondents): Walkability, youth activities
- South Coastal Carlsbad (7 respondents): Safe family community, outdoor sports, schools, library, walking trails, fire safety

Q: What are the geographic boundaries of your community? Examples include cross streets, natural elements like the coastline or landmarks like parks.

- Aviara (6 respondents): Palomar Airport Rd, El Camino Real, La Costa Ave, Batiquitos Lagoon
- Calavera Hills (6 respondents): El Camino, College, Tamarack
- Carlsbad Village (7 respondents): I-5, Pacific Ocean
- La Costa (13 respondents): Rancho Santa Fe Road, El Camino Real, La Costa Ave
- Old/Olde Carlsbad (18 respondents): Hwy 78, Pacific Ocean, Palomar Airport Road, El Camino Real
- Poinsettia (7 respondents): Palomar Airport Road, Ponto Road, El Camino Real, Poinsettia Lane
- Tamarack (5 respondents): Tamarack Beach
- South Coastal Carlsbad (7 respondents): Ponto, Palomar Airport Road, La Costa Ave, El Camino Real, Rancho Santa Fe Road

Q: What do you like about the current boundaries?

- Representation and alignment of school districts
- Keeping the village together
- Lagoons, ocean, and nature preserves as boundaries
- District 1 representation
- Inclusion of coast and inland in every district

Q: What would you change about the current district boundaries?

- Gerrymandering and inland/coastal inclusion (there is a desire for the city to be split into 4 square districts in alignment with the current quadrants / zip codes)
- District 2 is too large
- Lack of diversity
- Current districts don't reflect actual community of interest division
- Dislike for the district system in general

Other themes

- Desire for alignment by schools attended
- Focus on community values
- Concerns regarding development/tourism in the coastal areas

Q: Do you represent a group? If so, which one?

- Latinx (2 respondents)
- Associated with an HOA (3 respondents)
- District 1 (4 respondents)
- District 2 (2 respondents)
- Democrat (1 respondent)
- Military Community (1 respondent)
- Long-time residents (2 respondents)
- Family (2 respondents)
- Senior/Retired (2 respondents)
- Beach volleyball players (1 respondent)

- Tides residents (1 respondent)
- Village Area residents (1 respondent)

Q: What ZIP code do you call home?

- 92008: 57 respondents
- 92009: 31 respondents
- 92010: 27 respondents
- 92011: 35 respondents
- I don't live in Carlsbad: 1 respondent

Appendix 1

COI survey responses 10.18.xlsx - Sheet2 (1)

Collector ID	408976108	
Language	en	
What interests and activities do your community or neighborhood share?	Lifestyle on the coast differs greatly from inland. Older neighborhoods vs newer developments, i.e. traffic analysis is different in beach neighborhoods than planned neighborhoods.	
If you had to name your community or neighborhood, what would you call it?	I would keep its current name, Terramar. It best describes the neighborhood, land and sea.	
What are the geographic boundaries of your community? Examples include cross streets, natural elements like the coastline or landmarks like parks.	Power Plant to the north, ocean to the west, PAR to the south, railroad tracks to the east.	
What brings your community together? What is important to your community?	Because we are an island and an older neighborhood, we're more casual.	
What do you like about the current boundaries?	na	
What would you change about the current district boundaries?	Understanding each district wants part of the coast, District 4 is mainly located in the inland. Hard to address multiple environments.	
Do you represent a group? If so, which one?	no	
What ZIP code do you call home? 92008	92008	
92009		
92010		
92011		
# don't live in Carlsbad		

Collector ID	408976108
Language	en
What interests and activities do your community or neighborhood share?	Beach; lagoons; walkable neighborhoods; ability to get easily to shopping, schools, restaurants, services, churches without driving on a major street/freeway.
If you had to name your community or neighborhood, what would you call it?	Olde Carlsbad
What are the geographic boundaries of your community? Examples include cross streets, natural elements like the coastline or landmarks like parks.	Northwest Quadrant, e.g. Pacific Ocean to the West, El Camino Real to the East, Palomar Airport Road to the South, Highway 78 to the North.
What brings your community together? What is important to your community?	Many people in our community grew up in Carlsbad when it really was a small town and they don't like to see the ugly increases in density. Carlsbad residents voted to cap the build out of the City in order to maintain a high quality of life for all residents throughout the City. Currently the Carlsbad City government just bends over to State affordable housing mandates rather than pushing back. When will State affordable housing mandates result in Carlsbad open space being developed for affordable housing?
What do you like about the current boundaries?	The current boundaries, essentially horizontal dissections of the City, have made a mess of Districts 1 and 2. All of the area of the City west of El Camino Real and north of Agua Hedionda Lagoon should be in the same district. District 2 looks like a gigantic puzzle piece and appears to have been intentionally drawn to include as many areas of high interest as possible, such as: the power plant, the strawberry fields, Palomar Airport, and the largest area of currently undeveloped land in Carlsbad east of El Camino Real and north of Palomar Airport Road. Also District 2 currently is the only district that includes portions of land from all four quadrants of the City.
What would you change about the current district boundaries?	The obvious boundaries for four districts in Carlsbad are the intersection of El Camino Real and Palomar Airport Road. I am aware that over 60% of the population of Carlsbad lives south of Palomar Airport Road, but the current quadrant system, as well as, facilities districts, should be used as much as possible when defining future district boundaries. This will ensure more consolidated districts that keep a greater number of neighborhoods (communities of interest) in the same district rather than dividing neighborhoods between two or more districts.
Do you represent a group? If so, which one?	I do not represent a group.
What ZIP code do you call home? 92008	92008
92009	
92010	
92011	
I don't live in Carlsbad	

Collector ID	408976108
Language	en
What interests and activities do your community or neighborhood share?	Walking for exercise, dog walking, trail running, sharing gardening ideas, maintaining community character with open space, trees, safe and quiet streets, with no retail, commercial, or apartments nearby.
If you had to name your community or neighborhood, what would you call it?	
What are the geographic boundaries of your community? Examples include cross streets, natural elements like the coastline or landmarks like parks.	Lake Calavera to the east, The Shoppes at Carlsbad Mall to the north, Agua Hedionda Lagoon to the south, El Camino Real to the west. it is important to remember when redistricting that El Camino Real serves all communities along the its corridor, east and west of it.
What brings your community together? What is important to your community?	The neighbors I spoke with believe what is most important to our suburban neighborhood is to keep it single family zoned, the way it was when we decided to make our investment in this part of Carlsbad. Everyone agrees that "urbanization" of this area would not be appropriate, beneficial, or environmentally friendly for anyone.
What do you like about the current boundaries?	
What would you change about the current district boundaries?	I would extend District 2 west to El Camino Real to include the area north of Chestnut up to Marron Road.
Do you represent a group? If so, which one?	No
What ZIP code do you call home? 92008	
92009	
92010	92010
92011	
I don't live in Carlsbad	

Collector ID	408976108	408976108
Language	en	en
What interests and activities do your community or neighborhood share?		Parks and trails
If you had to name your community or neighborhood, what would you call it?		Calavera Hills
What are the geographic boundaries of your community? Examples include cross streets, natural elements like the coastline or landmarks like parks.		City of Oceanside and Elcamino
What brings your community together? What is important to your community?		Trails and parks
What do you like about the current boundaries?		I think district 2 is too large and should include more of coast line
What would you change about the current district boundaries?	South of Palomar airport Road and East of Melrose should be district 3, not district 2. I live in La Costa meadowridge. East Alga Rd.	Redraw 1 and 2
Do you represent a group? If so, which one?	No	
What ZIP code do you call home? 92008		
92009	92009	
92010		92010
92011		
I don't live in Carlsbad		

Collector ID	408976108	408976108
Language	en	en
What interests and activities do your community or neighborhood share?	The village, Barrio, EZ Coastal access, walking, biking, parks & community.	Active lifestyle, families
If you had to name your community or neighborhood, what would you call it?	Olde Carlsbad	La Costa
What are the geographic boundaries of your community? Examples include cross streets, natural elements like the coastline or landmarks like parks.	Lagoons to N & S. I-5 to El Camino Real.	Alga Road to north, el Camino real to west, RSF to east and Olivenhain to south
What brings your community together? What is important to your community?	Keeping the past history of Olde Carlsbad, Village & Barrio. Walking & Biking to parks, Village, schools, etc. EZ access to the ocean.	Kid activities, opportunities to be outdoors
What do you like about the current boundaries?	Equal	Represents families in EUSD
What would you change about the current district boundaries?	Nothing	Not sure the coastal Poinsettia community is in our neighborhood
Do you represent a group? If so, which one?		No
What ZIP code do you call home? 92008	92008	
92009		92009
92010		
92011		
I don't live in Carlsbad		

Collector ID	408976108	
Language	en	
What interests and activities do your community or neighborhood share?	Preservation, not gentrification	
If you had to name your community or neighborhood, what would you call it?	Barrio, and it was named a long time ago	
What are the geographic boundaries of your community? Examples include cross streets, natural elements like the coastline or landmarks like parks.	Tamarack to Elm, I-5 to RR tracks	
What brings your community together? What is important to your community?	Multigenerational family neighborhood looking out for each other	
What do you like about the current boundaries?	Current boundaries make sense to me, but I know that your committee will understandably have to make changes based on new census	
What would you change about the current district boundaries?	Whatever census changes require you to shift - please work together to be nonpartisan on this. Let the nonpartisans on committee lead here.	
Do you represent a group? If so, which one?	Just my family. But we want to put in a good word for Aaron Harris here. Glad that a bright young dude, NPP, is putting himself out there to work for Carlsbad.	
What ZIP code do you call home? 92008	92008	
92009		
92010		
92011		
I don't live in Carlsbad		

Collector ID	408976108	
Language	en	
What interests and activities do your community or neighborhood share?	Walking to Village (especially since there is very little parking), longtime families, casual vibe, going to the beach. Unfortunately, it seems like it's us vs the other 3 districts that have more money and want to put things in our District rather than their own.	
If you had to name your community or neighborhood, what would you call it?	Old Carlsbad	
What are the geographic boundaries of your community? Examples include cross streets, natural elements like the coastline or landmarks like parks.	El Camino, 78 Freeway, Beach, Agua Hedionda Lagoon.	
What brings your community together? What is important to your community?	Longtime families gathering, Lancer alumni, street fair, farmers market, seeing friends and neighbors when walking or at the beach, supporting local village businesses	
What do you like about the current boundaries?	Keeping the village together.	
What would you change about the current district boundaries?	1. Ridiculous to have gerrymandered around homes of Blackburn and Packard. The north part of D2 should be D1. 2. The northeast corner of new homes have more in common with Bressi Ranch than the Village. They go south rather than west to dine, etc. 3. All 4 districts DO NOT need a piece of the coast!!! The council people are sophisticated enough to understand its value to their district even if it's not in their district. 4. Please, NO GERRYMANDERING!!! Just because a council member is in a district is no reason to cheat the system. Also, no gerrymandering to give a certain district more apartments vs homeowners, party bias, age, etc. Please be fair and not political this time. Carlsbad deserves better than that.	
Do you represent a group? If so, which one?	No	
What ZIP code do you call home? 92008	92008	
92009		
92010		
92011		
I don't live in Carlsbad		

Collector ID	408976108
Language	en
What interests and activities do your community or neighborhood share?	Suburban family life
If you had to name your community or neighborhood, what would you call it?	Old Carlsbad
What are the geographic boundaries of your community? Examples include cross streets, natural elements like the coastline or landmarks like parks.	The most northern border to Tamarack and all the way up to Calavera.
What brings your community together? What is important to your community?	The gentrification of the Hispanic community and the changing cityscape of downtown killed this community. Carlsbad is starting to look like an extension of Orange County.
What do you like about the current boundaries?	
What would you change about the current district boundaries?	Are districts truly necessary in Carlsbad? Prefer we go back to 2017 before there was districts. Would like to have a vote on all City Council elections not just 1 district.
Do you represent a group? If so, which one?	No
What ZIP code do you call home? 92008	92008
92009	
92010	
92011	
I don't live in Carlsbad	

Collector ID	408976108	
Language	en	en
What interests and activities do your community or neighborhood share?	Close to the beach and batiquitos lagoon, most kids attend aviara elementary and middle school	Outdoor sports, beaches, lagoons, walking, biking, running, surfing, dining
If you had to name your community or neighborhood, what would you call it?	South coastal Carlsbad	South Carlsbad Beach
What are the geographic boundaries of your community? Examples include cross streets, natural elements like the coastline or landmarks like parks.	Palomar airport rd to the north. La costa Blvd to the south. Ocean to the west. El Camino Real to the East.	Ponto, Between Leucadia and Aviara
What brings your community together? What is important to your community?		Nature, outdoor sports & lifestyle, families & dogs
What do you like about the current boundaries?	Excludes some industrial aspects of Carlsbad	It reaches from the coast - east up the Poinsettia hill through the neighborhoods
What would you change about the current district boundaries?	I would extend it west with Poinsettia Ln	Should include more of the blue more industrial area as well
Do you represent a group? If so, which one?	No	No
What ZIP code do you call home? 92008		
92009		
92010		
92011	92011	92011
I don't live in Carlsbad		

Collector ID	408976108
Language	es
What interests and activities do your community or neighborhood share?	Caminar, la playa, jazz en el parque, comer en restaurantes, el mercadito, la feria
If you had to name your community or neighborhood, what would you call it?	La parte vieja de Carlsbad
What are the geographic boundaries of your community? Examples include cross streets, natural elements like the coastline or landmarks like parks.	Al oeste- el Océano Pacífico Al este - la calle College Al norte- la calle Vista Way Al sur- la calle Palomar Airport Rd
What brings your community together? What is important to your community?	Las escuelas, los negocios
What do you like about the current boundaries?	
What would you change about the current district boundaries?	Me gustaría que fueran más o menos iguales en tamaño
Do you represent a group? If so, which one?	No
What ZIP code do you call home? 92008	92008
92009	
92010	
92011	
I don't live in Carlsbad	

Collector ID	408976108
Language	es
What interests and activities do your community or neighborhood share?	La playa, las instalaciones de deportes, los restaurantes y los parques.
If you had to name your community or neighborhood, what would you call it?	El centro de Carlsbaad.
What are the geographic boundaries of your community? Examples include cross streets, natural elements like the coastline or landmarks like parks.	el 78, palomar airport road, el mar, y Calaveras Hills.
What brings your community together? What is important to your community?	La seguridad, la calidad de vida. No tener que manejar lejos para hacer nuestras compras.
What do you like about the current boundaries?	Que tienen acceso a todos los puntos importantes. Todos comparten el mar, las vias del tren, y avenidas principales.
What would you change about the current district boundaries?	No se.
Do you represent a group? If so, which one?	No
What ZIP code do you call home? 92008	
92009	
92010	92010
92011	
I don't live in Carlsbad	

Collector ID	408976108
Language	en
What interests and activities do your community or neighborhood share?	Many seniors live in District 2 and would enjoy activities and events within the District and closer to home at the Community Center on Glasgow.
If you had to name your community or neighborhood, what would you call it?	We are a mixture of young families and retired seniors with some living independently. The large district 2 includes industry and small businesses.
What are the geographic boundaries of your community? Examples include cross streets, natural elements like the coastline or landmarks like parks.	District 2 is the largest of the areas meandering from freeway 78 to coastline to eastern city boundaries. It includes the controversial airport.
What brings your community together? What is important to your community?	As a single senior there is little for me in District 2 that is social or health/exercise related specifically for seniors.
What do you like about the current boundaries?	The boundaries have no meaning for me except in voting.
What would you change about the current district boundaries?	Perhaps the airport should overlap into two districts.
Do you represent a group? If so, which one?	
What ZIP code do you call home? 92008	
92009	
92010	92010
92011	
I don't live in Carlsbad	

Collector ID	408976108
Language	es
What interests and activities do your community or neighborhood share?	Caminar con nuestros perros, caminar en la playa. Y hacerlo con seguridad de que es un lugar de bajo crimen.
If you had to name your community or neighborhood, what would you call it?	Turística
What are the geographic boundaries of your community? Examples include cross streets, natural elements like the coastline or landmarks like parks.	De la calle Jefferson a la Grand ave. y la playa
What brings your community together? What is important to your community?	Servicios y programas. Cómo la biblioteca. Lugares que sirvan a la comunidad que habla Español.
What do you like about the current boundaries?	Hay muchas tiendas, restaurantes, gasolineras, etc. Entretenimientos
What would you change about the current district boundaries?	Los bares están abarcando mucho lugar. Tener un límite de lugares, muchos vienen a emborracharse y es peligroso para todos
Do you represent a group? If so, which one?	Latino
What ZIP code do you call home? 92008	92008
92009	
92010	
92011	
I don't live in Carlsbad	

Collector ID	408976108	
Language	es	
What interests and activities do your community or neighborhood share?	Mantener el Barrio mas Seguro	
If you had to name your community or neighborhood, what would you call it?	Tranquilo	
What are the geographic boundaries of your community? Examples include cross streets, natural elements like the coastline or landmarks like parks.	Lo que se conoce como el barrio y el village	
What brings your community together? What is important to your community?	La tranquilidad entre los vecinos Lo que era importante es que avía más latinos. Nos estamos separando y no me gusta. El costo de vivir esta forsendo a las familias irse a otro lugar.	
What do you like about the current boundaries?	Que todo esta al alcance (distrito 1) tenemos todo local	
What would you change about the current district boundaries?	Nada	
Do you represent a group? If so, which one?	Soy latina	
What ZIP code do you call home? 92008	92008	
92009		
92010		
92011		
I don't live in Carlsbad		

Collector ID	408976108	408976108
Language	en	en
What interests and activities do your community or neighborhood share?	kids. pets. walking. biking. schools. restaurants	Walking, children, playgrounds, exercise and gatherings
If you had to name your community or neighborhood, what would you call it?	highland	The Greens
What are the geographic boundaries of your community? Examples include cross streets, natural elements like the coastline or landmarks like parks.	78 to tamarack	Alga Poinsettia Alicante
What brings your community together? What is important to your community?	family. kids. schools. Pets. walking. good food.	Family activities. Social events. Outdoor activities
What do you like about the current boundaries?	logical	I think the boundary reflects most of the demographics and interests of the community.
What would you change about the current district boundaries?	nothing	Cut off the boundary at Aviara
Do you represent a group? If so, which one?		Just the people
What ZIP code do you call home? 92008	92008	
92009		92009
92010		
92011		
I don't live in Carlsbad		

Collector ID	408976108	408976108
Language	en	en
What interests and activities do your community or neighborhood share?	Outdoor lifestyle. Good education for children.	Lifestyle, Social gatherings, Schools
If you had to name your community or neighborhood, what would you call it?	SouthEast Carlsbad	Coastal South Carlsbad
What are the geographic boundaries of your community? Examples include cross streets, natural elements like the coastline or landmarks like parks.	7558 Circulo Sequoia	Aviara Parkway/El Camino Real, Batiqitos lagoon
What brings your community together? What is important to your community?		Coastal, walkable neighborhood,
What do you like about the current boundaries?		No particular likes/dislikes about the current boundaries
What would you change about the current district boundaries?	Should be better divided by population size. Coastal communities should be grouped, inland communities should be grouped.	Palomar airport (N), El Camino Real (E), La Costa Ave (S) and Ocean (W)
Do you represent a group? If so, which one?		No
What ZIP code do you call home? 92008		
92009	92009	
92010		
92011		92011
I don't live in Carlsbad		

Collector ID	408976108	
Language	en	
What interests and activities do your community or neighborhood share?	Single-family homes by same developer at Spinnaker Point, so same age, plans, economic strata, community character, north- and west-facing views. Dogs are walked at Ann D. L'Heureux or Village H.	
If you had to name your community or neighborhood, what would you call it?	Spinnaker Point.	
What are the geographic boundaries of your community? Examples include cross streets, natural elements like the coastline or landmarks like parks.	North: Buena Vista Creek Environmental Reserve. West: High tension lines. South: Behind houses on Spokane Way East: East of North-South part of Carlsbad Village Drive	
What brings your community together? What is important to your community?	Kids go to same schools - Hope Elementary, etc. We walk around (hilly) neighborhood, need to negotiate the east-west part of Carlsbad Village Drive, which does not divide us, but rather unites us as a common feature running through. We can walk to Village H, Dog Park and Hidden Canyon Park. We can easily attend events at Calavera Hills Community Park. Most residents are owners. Homes are all about same age, same place in life (vis a vis remodeling, reroofing, maintenance).	
What do you like about the current boundaries?	Lagoons as boundaries make sense. Other nature preserves should also be viewed as candidate boundaries.	
What would you change about the current district boundaries?	I wouldn't split up Spinnaker Point. I would put the apartments north of Marron and east of El Camino Real into District 1, which has apartments right across the street from them. They are far removed from the rest of D2 by the preserve to their east. I would put neighborhoods west of El Camino Real and north of Tamarack into District 1. And south of Tamarack down to Cannon should maybe be in D1, too, so that D1 includes neighborhoods north of the inflow into Aqua Hedionda. The part of District 2 that sits south of Palomar Airport Road and west of El Camino Real is so removed from the rest of D2, it seems out of place, especially since so much business/industrial land sits between it and the rest of the district.	
Do you represent a group? If so, which one?	No	
What ZIP code do you call home? 92008		
92009		
92010	92010	
92011		
I don't live in Carlsbad		

Collector ID	408976108
Language	en
What interests and activities do your community or neighborhood share?	Beach lifestyle. Quiet neighborhood.
If you had to name your community or neighborhood, what would you call it?	Old Carlsbad
What are the geographic boundaries of your community? Examples include cross streets, natural elements like the coastline or landmarks like parks.	Lagoon
What brings your community together? What is important to your community?	Diversity
What do you like about the current boundaries?	I live in small district
What would you change about the current district boundaries?	More balanced
Do you represent a group? If so, which one?	0
What ZIP code do you call home? 92008	92008
92009	
92010	
92011	
I don't live in Carlsbad	

Collector ID	408976108
Language	en
What interests and activities do your community or neighborhood share?	Beach and Jefferson Elementary School.
If you had to name your community or neighborhood, what would you call it?	Tamarack Gateway, Barrio South or Lagoon Norte (west of I-5)
What are the geographic boundaries of your community? Examples include cross streets, natural elements like the coastline or landmarks like parks.	The beach, gateway at Tamarack. Tamarack Avenue eucalyptus tree median west of I-5, Agua Hedionda Lagoon/Chinquapin.
What brings your community together? What is important to your community?	The community anchors are Jefferson Elementary, St. Patrick Church, Tamarack State beach access, Agua Hedionda lagoon, YMCA and the rail trail. Important to the community is burring the rail lines from Tamarack north to provide greater west, south and eastern access opportunities out of the Barrio to the beach and freeway.
What do you like about the current boundaries?	All connect to the ocean and most border our inland neighbor cities.
What would you change about the current district boundaries?	Consideration of the neighborhood school district boundaries, and if there is the ability to remain consistent with the Quadrants defined in the City of Carlsbad's recently approved Housing Element.
Do you represent a group? If so, which one?	N/A
What ZIP code do you call home? 92008	92008
92009	
92010	
92011	
I don't live in Carlsbad	

Collector ID	408976108
Language	en
What interests and activities do your community or neighborhood share?	Beach and hiking trails
If you had to name your community or neighborhood, what would you call it?	Ponto Beach Community
What are the geographic boundaries of your community? Examples include cross streets, natural elements like the coastline or landmarks like parks.	Coastline, la Costa, I5, poinsettia
What brings your community together? What is important to your community?	Beach, open space, quality planning
What do you like about the current boundaries?	They reflect natural boundaries and communities of similar interest. I wouldn't change them too much.
What would you change about the current district boundaries?	Nothing
Do you represent a group? If so, which one?	
What ZIP code do you call home? 92008	
92009	
92010	
92011	92011
I don't live in Carlsbad	

Collector ID	408976108
Language	en
What interests and activities do your community or neighborhood share?	Lagoon trails, open space, live entertainment, great schools, library and a safe community. Concerned about police being called over to Motel 6 all the time and our heightened concern over the noise and pollution caused by the airport.
If you had to name your community or neighborhood, what would you call it?	South Carlsbad Beach & communities of Ponto, Aviara and Bressi Ranch
What are the geographic boundaries of your community? Examples include cross streets, natural elements like the coastline or landmarks like parks.	Ponto, CA State Beach, Aviara, Batiqitos lagoon, up to Bressi Ranch, Palomar Airport and Poinsettia.
What brings your community together? What is important to your community?	Safety, cleanliness, exceptional schools and public services including live art, libraries, music and movies in the parks. Quiet communities (no low-flying jets over what should be safe zones (e.g., schools and homes). Open space, preservation of what is left.
What do you like about the current boundaries?	That we all have a common interest in the things that are important to us. I know we wish there were more efficient ways of getting to the Village.
What would you change about the current district boundaries?	Reduce airport noise and pollution. Look at ways of converting all the empty office space into livable areas that are innovative.
Do you represent a group? If so, which one?	Myself, HOA and "support" Citizens 4 a Friendly Airport.
What ZIP code do you call home? 92008	
92009	
92010	
92011	92011
I don't live in Carlsbad	

Collector ID	408976108		408976108
Language	en	en	408976108
What interests and activities do your community or neighborhood share?	Shared social gatherings, community character.	safe walking, beach, Batiquitos Lagoon	
If you had to name your community or neighborhood, what would you call it?	Caring for each other	Poinsettia west	
What are the geographic boundaries of your community? Examples include cross streets, natural elements like the coastline or landmarks like parks.	Off of Tamarack, west of I-5	west to ocean, south of Palomar Airport Road, east of El Camino Real, north of Batiquitos Lagoon	
What brings your community together? What is important to your community?	Caring and helping each other	safe walking, friendly neighborhoods, quiet	
What do you like about the current boundaries?	It is my neighborhood, district 1		
What would you change about the current district boundaries?	Nothing	Include beach south of Poinsettia and north of Batiquitos Lagoon to El Camino Real	
Do you represent a group? If so, which one?	None	No	
What ZIP code do you call home? 92008	92008		
92009			
92010			
92011			92011
I don't live in Carlsbad			

Collector ID	408976108	
20	en	
20	What interests and activities do your community or neighborhood share?	Local business (food, retail). Recreation (ocean). Parks, hiking trails.
20	If you had to name your community or neighborhood, what would you call it?	Southwest Carlsbad (Ocean)
20	What are the geographic boundaries of your community? Examples include cross streets, natural elements like the coastline or landmarks like parks.	Ocean (W) Palomar Airport (N) El Camino (E) La Costa (S)
20	What brings your community together? What is important to your community?	Local business (food, retail). Recreation (ocean). Parks, hiking trails.
20	What do you like about the current boundaries?	Not much, seems totally haphazard to me. I would assume 3 and 4 were designed to keep some sort of incumbent in power, or some sort of state-mandated ratio or metric. Community or neighborhood doesn't seem to have played much if any role in the design.
20	What would you change about the current district boundaries?	I would split the city into four squares, and not gerrymander it like it currently is. Southwest, Southeast, Northwest, Northeast. RSF, Olivenhain, Stagecoach - they have nothing to do with Ponto. Think about the difference between Avenida Encinas Ralphs vs. the RSF Vons. Totally different communities, why are they the same? Yet what's different between "beach north of Poinsettia to Palomar Airport Road" and "beach south of Poinsettia"? Nothing.
20	Do you represent a group? If so, which one?	NA
20	What ZIP code do you call home? 92008	
20	92009	
20	92010	
20	92011	92011
20	I don't live in Carlsbad	

Collector ID	408976108	408976108	408976108
Language	en	en	en
What interests and activities do your community or neighborhood share?	Beach, trails, and Village	school - elementary and middle activities - Aviara park and Batiquitos lagoon	Nearby small park
If you had to name your community or neighborhood, what would you call it?	Tamarack Beach	Aviara area	Ocean crest
What are the geographic boundaries of your community? Examples include cross streets, natural elements like the coastline or landmarks like parks.	Cannon, Tamarack Beach, Village	Poinsettia or Palomar Airport road on North Batiquitos lagoon on south	El Camino real and Robertson road
What brings your community together? What is important to your community?	Community feel, safety		Sage creek high
What do you like about the current boundaries?	Nature and Village feel	nothing	Nothing in particular
What would you change about the current district boundaries?	Nothing	include all of aviara	Expand district 1
Do you represent a group? If so, which one?	No		None
What ZIP code do you call home? 92008	92008		
92009			
92010			92010
92011		92011	
I don't live in Carlsbad			

Collector ID	408976108	408976108
Language	en	en
What interests and activities do your community or neighborhood share?	Friendliness, walkability, preserving Carlsbad history, preserving character of neighborhoods	
If you had to name your community or neighborhood, what would you call it?	Olde Carlsbad	La costa valley
What are the geographic boundaries of your community? Examples include cross streets, natural elements like the coastline or landmarks like parks.	Lagoon, las Flores drive, buena vista elementary, hosp grove	El Camino real, Calle Barcelona, RSF road
What brings your community together? What is important to your community?	Preserving olde Carlsbad's charming character	
What do you like about the current boundaries?		They seem right to me. All in the same school District, all suburban.
What would you change about the current district boundaries?		Nothin
Do you represent a group? If so, which one?		No
What ZIP code do you call home? 92008	92008	
92009		92009
92010		
92011		
I don't live in Carlsbad		

Collector ID	408976108
Language	en
What interests and activities do your community or neighborhood share?	Primarily rentals/private homes. We keep to our selves, pay high rent and just love being one block from the ocean
If you had to name your community or neighborhood, what would you call it?	Excellent for now...but as properties go up for sale developers come in and create chaos, force us out and build VRBO/ multi millionaire dollar condos
What are the geographic boundaries of your community? Examples include cross streets, natural elements like the coastline or landmarks like parks.	Tamarack north to the village. One block east of Garfield near the RR tracks.
What brings your community together? What is important to your community?	My community residents are here because we want to live near the beach every day!!!!...NOT just like tourists who are here for 3 -7 days. We pay high rent and taxes for where we reside. Making the entire area south of the village to Tamarack into tourist accommodations only leads to NO respect to Carlsbad as a quaint village; not to mention a "community of full time permanent residents" who appreciate and keep the area safe and quiet who respect and love the area we STRIVE AND WORK HARD TO AFFORD TO LIVE IN. Tourists DO NOT honor signs of "what/who is allowed on the seawall", keeping the beach/village clean. THE POLICE CONTROL SEEMS TO BE LESS when tourist do not RESPECT OR OBEY LAWS. IF WE HAD POLICE GIVING TICKETS TO ALL DRIVERS WHO GO THROUGH THE YELLOW FLASHING PEDESTRIAN LIGHTS ON THE COAST HWY THE CITY WOULD HAVE A WINDFALL OF INCREASED REVENUE!!!!
What do you like about the current boundaries?	District 1 needs more control on tourists not abiding by the local laws
What would you change about the current district boundaries?	na
Do you represent a group? If so, which one?	District 1
What ZIP code do you call home? 92008	92008
92009	
92010	
92011	
I don't live in Carlsbad	

Collector ID	408976108	408976108	408976108
Language	en	en	en
What interests and activities do your community or neighborhood share?	Peace/quiet and safe outdoor activities	Activities in the Village along with Neighborhood and local school events	Water sports, walking, hiking, peace and quiet.
If you had to name your community or neighborhood, what would you call it?	Old carlsbad. No need to re-name	Olde Carlsbad	Bristol Cove or "The Cove".
What are the geographic boundaries of your community? Examples include cross streets, natural elements like the coastline or landmarks like parks.	Pio pico, tamarack, cvd and monroe	Village & District 1	Aqua Hedionda Lagoon. Park Drive and Marina Drive
What brings your community together? What is important to your community?	Safe outdoor activities	Farmers market, Village activities, local school events	The lagoon.
What do you like about the current boundaries?	I have no opinion of it.	Inclusion of the Village and downtown area.	Nothing.
What would you change about the current district boundaries?	Get rid of the four districts it divides the city.	Move the current boundary to El Camino Real to encompass the Kelly school community	End dividing the city into districts.
Do you represent a group? If so, which one?	No		No
What ZIP code do you call home? 92008	92008	92008	92008
92009			
92010			
92011			
I don't live in Carlsbad			

Collector ID	408976108
Language	en
What interests and activities do your community or neighborhood share?	Families, children's sports
If you had to name your community or neighborhood, what would you call it?	Chestnut Hill
What are the geographic boundaries of your community? Examples include cross streets, natural elements like the coastline or landmarks like parks.	El Camino Real & Chestnut to Carlsbad Village Dr & Chestnut to Carlsbad Village Dr & Tamarack to Tamarack and El Camino Real
What brings your community together? What is important to your community?	Safe neighborhoods separated from busy roads (many residential streets with sidewalks).
What do you like about the current boundaries?	We have influence on the downtown but also the residential leading up to it.
What would you change about the current district boundaries?	Nothing
Do you represent a group? If so, which one?	
What ZIP code do you call home? 92008	
92009	
92010	92010
92011	
I don't live in Carlsbad	

Collector ID	408976108
Language	en
What interests and activities do your community or neighborhood share?	Trails, Golfing, parks, biotech sector, shopping, legoland, beach
If you had to name your community or neighborhood, what would you call it?	Aviara District 3
What are the geographic boundaries of your community? Examples include cross streets, natural elements like the coastline or landmarks like parks.	Aviara golf course and batiquitos lagoon
What brings your community together? What is important to your community?	A love of the outdoors and the fauna/flora
What do you like about the current boundaries?	I am in district 3 and have been incredibly happy about the way the city council member has represented me and my community.
What would you change about the current district boundaries?	nothing at all. if it ain't broke don't fix it.
Do you represent a group? If so, which one?	not in particular though i am in the healthcare and science industry
What ZIP code do you call home? 92008	
92009	
92010	
92011	92011
I don't live in Carlsbad	

Collector ID	408976108	
Language	en	
What interests and activities do your community or neighborhood share?	Aviara....determined by the Aviara Master Association.....is a major development and must stay in the same district.	
If you had to name your community or neighborhood, what would you call it?	Aviara	
What are the geographic boundaries of your community? Examples include cross streets, natural elements like the coastline or landmarks like parks.	Roughly developments on the west (west and south) of Batiquitos to developments on the east (east) of Batiquitos. Poinsettia to the north and the Lagoon on the south. Check with Aviara Master Assn. for the exact boundaries.	
What brings your community together? What is important to your community?	The Aviara Master Assn.	
What do you like about the current boundaries?	Nothing. Aviara is split between THREE council districts. This makes no sense. I know the districts need to be determined by population served, but Carlsbad has for many years had four geographical areas: NW, NE, SW and SE quadrants. These have always been geographical areas for the City and the integrity must remain the same. You cannot split Aviara nor La Costa into two or more districts.	
What would you change about the current district boundaries?	Keep the NW, NE, SE and SW quadrants as they always have been. Another way of saying it: 92008, 92009, 92010 and 92011.	
Do you represent a group? If so, which one?	No	
What ZIP code do you call home? 92008		
92009		
92010		
92011	92011	
I don't live in Carlsbad		

Collector ID	408976108
Language	en
What interests and activities do your community or neighborhood share?	Family friendly. Outdoorsy. Laid back. Beach vibe.
If you had to name your community or neighborhood, what would you call it?	Central Carlsbad
What are the geographic boundaries of your community? Examples include cross streets, natural elements like the coastline or landmarks like parks.	Palomar airport road on southern border. Tamarack or Cannon on northern border.
What brings your community together? What is important to your community?	Less development. Friendly community vibe. Family focused.
What do you like about the current boundaries?	
What would you change about the current district boundaries?	Currently District 2 seems too large and covers massive area north of Cannon and Tamarack. Lacks identity/needs more common grounds. I live in Canterbury HOA and too often we are grouped as "north Carlsbad" but that doesn't seem to accurately reflect our neighborhood location, values and vibe.
Do you represent a group? If so, which one?	I live in Canterbury HOA.
What ZIP code do you call home? 92008	92008
92009	
92010	
92011	
I don't live in Carlsbad	

Collector ID	408976108
Language	en
What interests and activities do your community or neighborhood share?	Biking, kids playing outside
If you had to name your community or neighborhood, what would you call it?	North East Carlsbad, El Camino East
What are the geographic boundaries of your community? Examples include cross streets, natural elements like the coastline or landmarks like parks.	Camino Real, tamerak
What brings your community together? What is important to your community?	Music and hanging outside, families. People who live here long term. Helping each other out.
What do you like about the current boundaries?	We are included with the downtown area
What would you change about the current district boundaries?	Nothing
Do you represent a group? If so, which one?	No
What ZIP code do you call home? 92008	
92009	
92010	92010
92011	
I don't live in Carlsbad	

Collector ID	408976108
Language	en
What interests and activities do your community or neighborhood share?	
If you had to name your community or neighborhood, what would you call it?	
What are the geographic boundaries of your community? Examples include cross streets, natural elements like the coastline or landmarks like parks.	
What brings your community together? What is important to your community?	
What do you like about the current boundaries?	I don't, do you wanna D2 don't make sense. D2 covers way too much territory and is illogical
What would you change about the current district boundaries?	The northwest part of Carlsbad should be together, with anything north of Tamarack and west of El Camino with the village. Our street was carved out for whatever reason and put in the massive D2
Do you represent a group? If so, which one?	No
What ZIP code do you call home? 92008	92008
92009	
92010	
92011	
I don't live in Carlsbad	

Collector ID	408976108		408976108
Language	en	en	
What interests and activities do your community or neighborhood share?	Outdoor recreation, home ownership, walkable neighborhood	Community parks (e.g., summer concerts) and social gatherings	
If you had to name your community or neighborhood, what would you call it?	La Costa town center	Calavera Hills	
What are the geographic boundaries of your community? Examples include cross streets, natural elements like the coastline or landmarks like parks.	Denks Peak, San Marcos Creek, Stagecoach Park, Gibraltar Street	College Blvd. and Tamarack Avenue, near Calavera Lake and Calavera Hills Elementary & Middle Schools	
What brings your community together? What is important to your community?	Solitude	Looking out for each other/being neighborly, safety, celebrations.	
What do you like about the current boundaries?	Population distribution	They seem to be divided along lines of growth and development of the city, as well as commonly referred to areas, such as the Village, Aviara, La Costa, etc.	
What would you change about the current district boundaries?	More east west emphasis in districts 2-3-4	I don't know enough about them.	
Do you represent a group? If so, which one?	None	No	
What ZIP code do you call home? 92008			
92009	92009		
92010			92010
92011			
I don't live in Carlsbad			

Collector ID	408976108
Language	en
What interests and activities do your community or neighborhood share?	Magnolia elementary, Valley middle, Carlsbad high; dancing, surfing, pickleball
If you had to name your community or neighborhood, what would you call it?	The Village
What are the geographic boundaries of your community? Examples include cross streets, natural elements like the coastline or landmarks like parks.	Coastline to El Camino, 78 highway to Tamarack
What brings your community together? What is important to your community?	old established families and businesses, use of recreational facilities and programs, ease of access
What do you like about the current boundaries?	A majority follow major streets and natural landmarks
What would you change about the current district boundaries?	Smoothing the dividing line between district 1 and 2 near Agua Hedionda
Do you represent a group? If so, which one?	District 1
What ZIP code do you call home? 92008	92008
92009	
92010	
92011	
I don't live in Carlsbad	

Collector ID	408976108
Language	en
What interests and activities do your community or neighborhood share?	The beach. walking along the "boardwalk" from AN Academy to Cerezo and back. good restaurants. golf.
If you had to name your community or neighborhood, what would you call it?	Northwest corner
What are the geographic boundaries of your community? Examples include cross streets, natural elements like the coastline or landmarks like parks.	Mountain View on east and north, Pacific Ocean on West, Army/Navy Academy on south.
What brings your community together? What is important to your community?	because it has limited ingress/egress, we see the "neighbors" a lot--walking, going to and from store, work, other activities. People stop by for a chat--very "front porch." Very high rate of covid vaccination--even among those politically conservative.
What do you like about the current boundaries?	Geography defines much of District 1 boundary. Like having the Village and the Barrio in our district.
What would you change about the current district boundaries?	We need to add a few thousand people in order to rebalance our district (1), so probably moving east boundary to El Camino Real until we added enough people
Do you represent a group? If so, which one?	Nope.
What ZIP code do you call home? 92008	92008
92009	
92010	
92011	
I don't live in Carlsbad	

Collector ID	408976108
Language	en
What interests and activities do your community or neighborhood share?	Recreation, dogs, safety, quality of life
If you had to name your community or neighborhood, what would you call it?	Navarra
What are the geographic boundaries of your community? Examples include cross streets, natural elements like the coastline or landmarks like parks.	Viejo Castilla and Navarra Drive
What brings your community together? What is important to your community?	Recreation, safe streets, preserving quality of life
What do you like about the current boundaries?	I don't know enough about the reasoning behind the current boundary.
What would you change about the current district boundaries?	I don't understand the Northern boundary, why the line doesn't go further north, and why it extends down to the coast.
Do you represent a group? If so, which one?	No
What ZIP code do you call home? 92008	
92009	92009
92010	
92011	
I don't live in Carlsbad	

Collector ID	408976108
Language	en
What interests and activities do your community or neighborhood share?	Walking, biking, surfing, going to the beach, shopping at our Farmer's Market in the village, sharing books (free little library and Cole Library), attending plays at the New Village Arts.
If you had to name your community or neighborhood, what would you call it?	Old Carlsbad... it is the area where water was first tapped from underground. The community of Carlsbad grew around this location on Carlsbad Blvd.. Highland Drive used to be the eastern boundary of the new town of Carlsbad.
What are the geographic boundaries of your community? Examples include cross streets, natural elements like the coastline or landmarks like parks.	The Pacific Ocean is the western boundary. Buena Vista Lagoon is the northern boundary. El Camino Real is the eastern boundary. Agua Hedionna Lagoon is the southern boundary.
What brings your community together? What is important to your community?	Schools bring our community together... we have several public and private schools within our boundaries, from pre school up to Carlsbad High School. Churches bring our community together... the oldest churches in the city are within our boundaries (St. Michael, St Patrick, etc.). The beach brings our community together. Activities such as book clubs, walking groups, bike groups, volleyball, surfing, swimming, kayaking bring our community together. The Farmer's Market on State Street in our village brings us together every week, along with good restaurants and shops.
What do you like about the current boundaries?	For our District 1, three of the boundaries are generally dictated by water (ocean and lagoons). So they seem natural, comfortable.
What would you change about the current district boundaries?	Based on the land mass of the other 3 districts, District 1 seems much smaller. But if the districts are based on the populations of people living there, perhaps District 1 is comparable. If not, it might be a good idea to incorporate more land east of El Camino Real into our district to make it of similar size geographically.
Do you represent a group? If so, which one?	I live in District 1.
What ZIP code do you call home? 92008	92008
92009	
92010	
92011	
I don't live in Carlsbad	

Collector ID	408976108		408976108
Language	en	en	
What interests and activities do your community or neighborhood share?	surfing, walking and bike riding along the coast, shopping in the village	Concerts in the Park, pickle all, tennis, community center, turf fields, Stagecoach and LA CostaCanyon Park.	
If you had to name your community or neighborhood, what would you call it?	Seaside Village	Ranch LA Costala	
What are the geographic boundaries of your community? Examples include cross streets, natural elements like the coastline or landmarks like parks.	E-W-N-S = El Camino Real, Carlsbad Blvd., Vista Way, Cannon Rd	La Costa Ave and Rancho Santa Fe- North west.	
What brings your community together? What is important to your community?	appreciation of the environment and outdoor lifestyle	Schools, Stage Coach, the beach, Encinitas for shopping.	
What do you like about the current boundaries?	I admire the previous redistricting team's desire to have all districts include coastline	We don't overlap school districts with same age kids. La Costa Valley fits in nicely with established neighborhoods.	
What would you change about the current district boundaries?	District 2 seems oversized	I wouldn't unless you were going to adjust school districts.	
Do you represent a group? If so, which one?		No	
What ZIP code do you call home? 92008	92008		
92009			92009
92010			
92011			
I don't live in Carlsbad			

Collector ID	408976108
Language	en
What interests and activities do your community or neighborhood share?	Safe community with less traffic and crime
If you had to name your community or neighborhood, what would you call it?	Walking and family friendly. Done being developed. Need stop signs or speed bumps on Town Garden Road and Topiary. Lots of traffic on Town Garden road
What are the geographic boundaries of your community? Examples include cross streets, natural elements like the coastline or landmarks like parks.	Bressi Ranch
What brings your community together? What is important to your community?	Safety, sense of community
What do you like about the current boundaries?	
What would you change about the current district boundaries?	
Do you represent a group? If so, which one?	
What ZIP code do you call home? 92008	92009
92009	
92010	
92011	
I don't live in Carlsbad	

Collector ID	408976108
Language	en
What interests and activities do your community or neighborhood share?	
If you had to name your community or neighborhood, what would you call it?	Spinnaker HELP because the development has been taken over by Pirates/investors and wannabe developers that think they can do whatever they want regardless of following any rules, or laws because they have money and lawyers and we dont have and hoa. we do have cc&rs but they will likely try and do away with those too
What are the geographic boundaries of your community? Examples include cross streets, natural elements like the coastline or landmarks like parks.	
What brings your community together? What is important to your community?	everything's important
What do you like about the current boundaries?	to be honest i am not really sure where the boundaries are. i dont really believe in them unless there are natural reasons for their existence
What would you change about the current district boundaries?	I dont think Carlsbad should be limited like that
Do you represent a group? If so, which one?	
What ZIP code do you call home? 92008	
92009	
92010	92010
92011	
I don't live in Carlsbad	

Collector ID	408976108
Language	en
What interests and activities do your community or neighborhood share?	Bicycling, hiking, walking, jogging, golf, fine restaurants, hotels, parks, nearby The Village, Legoland, Palomar Airport, La Costa Lagoon, Carlsbad Beach, and The Outlets.
If you had to name your community or neighborhood, what would you call it?	La Costa Greens
What are the geographic boundaries of your community? Examples include cross streets, natural elements like the coastline or landmarks like parks.	Poinsettia and El Camino Real
What brings your community together? What is important to your community?	Safe community with upscale homes 🏡
What do you like about the current boundaries?	
What would you change about the current district boundaries?	Extend from El Camino Real to College, now in District 2
Do you represent a group? If so, which one?	No
What ZIP code do you call home? 92008	
92009	92009
92010	
92011	
I don't live in Carlsbad	

Collector ID	408976108	408976108
Language	en	en
What interests and activities do your community or neighborhood share?	Outdoors, walking, Aqua Hedionda Lagoon, pets.	Dog walking, gardening, caring for older homes and larger properties
If you had to name your community or neighborhood, what would you call it?	Laguna Del Mar H.O.A.	Old Carlsbad
What are the geographic boundaries of your community? Examples include cross streets, natural elements like the coastline or landmarks like parks.	Park Dr., Bayshore, Neblina Dr. Community oriented to the lagoon environment.	The 78 on the north, El Camino Real on the east, Tamarack Avenue on the south, the ocean on the west.
What brings your community together? What is important to your community?	Quality of life. Ordered environment.	Strong identity with Carlsbad Village
What do you like about the current boundaries?	I am convinced that we are part of District one. That seems to be where residents go.	
What would you change about the current district boundaries?	Apply logical balancing, resist change for change sake.	Extend District 1 to El Camino Real
Do you represent a group? If so, which one?		
What ZIP code do you call home? 92008	92008	92008
92009		
92010		
92011		
I don't live in Carlsbad		

Collector ID	408976108
Language	en
What interests and activities do your community or neighborhood share?	Ocean views, ocean access, native habitat, open space, roadways, bike lanes, clean air
If you had to name your community or neighborhood, what would you call it?	Upper MeadowLark or Via Del Corvo
What are the geographic boundaries of your community? Examples include cross streets, natural elements like the coastline or landmarks like parks.	Rancho Santa Fe and Via Allondra
What brings your community together? What is important to your community?	open space, views, quiet
What do you like about the current boundaries?	open space, lower taxes
What would you change about the current district boundaries?	expand district to include county land to east of Rancho Santa Fe
Do you represent a group? If so, which one?	No
What ZIP code do you call home? 92008	
92009	
92010	
92011	
I don't live in Carlsbad	I don't live in Carlsbad

Collector ID	408976108
Language	en
What interests and activities do your community or neighborhood share?	Walking, biking, pool, tennis, lagoon clean up
If you had to name your community or neighborhood, what would you call it?	Aqua Bonita Estates
What are the geographic boundaries of your community? Examples include cross streets, natural elements like the coastline or landmarks like parks.	Neblina and Park. The Aqua Hedionda Lagoon
What brings your community together? What is important to your community?	Safety. Homelessness causes, holidays, sports.
What do you like about the current boundaries?	Seems accurate based on population but can't be 100% with current population numbers and open borders.
What would you change about the current district boundaries?	I would like to get more info on actual population numbers and would like to change the leadership within the district and get leaders who care about Carlsbad.
Do you represent a group? If so, which one?	N/A
What ZIP code do you call home? 92008	92008
92009	
92010	
92011	
I don't live in Carlsbad	

Collector ID	408976108
Language	en
What interests and activities do your community or neighborhood share?	None. They are conservative Republican crazies. They put out flags that say "Trump is my President." And put the economy and the almighty dollar over saving human life during the pandemic
If you had to name your community or neighborhood, what would you call it?	"Conservative Republican Crazies"
What are the geographic boundaries of your community? Examples include cross streets, natural elements like the coastline or landmarks like parks.	Poinsettia and Alga
What brings your community together? What is important to your community?	Nothing. Republicans looking to build high density " housing to line" their pockets and pro -guns.
What do you like about the current boundaries?	They are what they are. I don't like them but I hate "Gerry - meandering" more.
What would you change about the current district boundaries?	Nothing as I don't trust Carlsbad and the Republicans in charge.
Do you represent a group? If so, which one?	Democrats
What ZIP code do you call home? 92008	92009
92010	
92011	
I don't live in Carlsbad	

Collector ID	408976108
Language	en
What interests and activities do your community or neighborhood share?	Surf, Cycling, Walking/jogging
If you had to name your community or neighborhood, what would you call it?	Poinsettia
What are the geographic boundaries of your community? Examples include cross streets, natural elements like the coastline or landmarks like parks.	Coast, lagoon, El Camino 4eal
What brings your community together? What is important to your community?	Outdoors
What do you like about the current boundaries?	Longitudinally distinct
What would you change about the current district boundaries?	Coastal vs inland
Do you represent a group? If so, which one?	You must clarify what you mean by "group." That could mean a number of things.r
What ZIP code do you call home? 92008	
92009	
92010	
92011	92011
I don't live in Carlsbad	

Collector ID	408976108
Language	en
What interests and activities do your community or neighborhood share?	Concerts in the Park, Informal neighborhood bonfires/gatherings, hiking, biking, outdoor exercise, kids playing on the streets, kids feeling safe walking to and from school, neighbors looking out for each other
If you had to name your community or neighborhood, what would you call it?	Calavera Hills
What are the geographic boundaries of your community? Examples include cross streets, natural elements like the coastline or landmarks like parks.	College Blvd. and Tamarack, adjacent to Calavera Hills hiking trails and lake
What brings your community together? What is important to your community?	The families who grow up together, watch each other's families grow and celebrated milestones together. Knowing we can count on our neighbors if we need help.
What do you like about the current boundaries?	I never thought about the boundaries. I'm not sure what was the thought process behind the current boundaries.
What would you change about the current district boundaries?	Some families will choose an area to live in based on schools. The boundaries don't reflect which neighborhoods attend the local high schools. Maybe changes should incorporate that into their divisions.
Do you represent a group? If so, which one?	no
What ZIP code do you call home? 92008	
92009	
92010	92010
92011	
I don't live in Carlsbad	

Collector ID	408976108	408976108
Language	en	en
What interests and activities do your community or neighborhood share?	Quiet and peace	water sports, walking, enjoying visitors to our community, eating outside restaurants, local shops and farmer markets. Many of us communicate via "nextdoor" website
If you had to name your community or neighborhood, what would you call it?	Cabrillo quiet	it is already called a lovely name: Laguna Del Mar
What are the geographic boundaries of your community? Examples include cross streets, natural elements like the coastline or landmarks like parks.	Laguna, jefferson vista way	Tamarack to Las Flores, Carlsbad Blvd to College Blvd
What brings your community together? What is important to your community?		environmental protection, renting short term to visitors, reducing crime and homelessness
What do you like about the current boundaries?		Police come to discuss our needs when we show concerns.
What would you change about the current district boundaries?		The ability to rent short term in any district once I get a permit. Two years ago I was unable to obtain a permit because my property was on Hosp Way/EI Camino.
Do you represent a group? If so, which one?		no
What ZIP code do you call home? 92008	92008	92008
92009		
92010		
92011		
I don't live in Carlsbad		

Collector ID	408976108
Language	en
What interests and activities do your community or neighborhood share?	Close to the village and beach, restaurants and stores.
If you had to name your community or neighborhood, what would you call it?	Carlsbad Village and Barrio
What are the geographic boundaries of your community? Examples include cross streets, natural elements like the coastline or landmarks like parks.	Oceanside border on Jefferson to the North. The beach to the west, the freeway to the east and Tamarack to the south.
What brings your community together? What is important to your community?	Walkability and biking are important. Easy access to the train, shopping and restaurants. Close to the beach and the heart of the city.
What do you like about the current boundaries?	District 1 seems perfect. Close to the village and beach.
What would you change about the current district boundaries?	Zones 2, 3 and 4 seem to be gerrymandered to make sure each touches the coast, especially district 4. It would make more sense to divide 3 and 4 with one district coast to El Camino Real and the other district East of El Camino Real.
Do you represent a group? If so, which one?	No
What ZIP code do you call home? 92008	92008
92009	
92010	
92011	
I don't live in Carlsbad	

Collector ID	408976108
Language	en
What interests and activities do your community or neighborhood share?	Open space, outdoor activities, walking, sports...local housing...NO apts!!!!
If you had to name your community or neighborhood, what would you call it?	Tamarack Point Ocean East
What are the geographic boundaries of your community? Examples include cross streets, natural elements like the coastline or landmarks like parks.	Pacific Ocean Calaveras west to ocean Tamarack north to 78 Calaveras Park Hidden Valley Park El Camino and Chestnut
What brings your community together? What is important to your community?	Parks, recreational activities, history of Carlsbad!
What do you like about the current boundaries?	Pacific Ocean
What would you change about the current district boundaries?	More uniform as in one of the examples South to Tamarack Across the street is 92008???? Perhaps by zip code???
Do you represent a group? If so, which one?	No
What ZIP code do you call home? 92008	
92009	
92010	92010
92011	
I don't live in Carlsbad	

Collector ID	408976108	
Language	en	
What interests and activities do your community or neighborhood share?	Ponto beach. poinsettia park, aviara park. aviara. pacific rim and aviara oaks schools. s. carlsbad campgrounds. batiqitos lagoon trails. dove library.	
If you had to name your community or neighborhood, what would you call it?	Coastal s. carlsbad. zip code 92011	
What are the geographic boundaries of your community? Examples include cross streets, natural elements like the coastline or landmarks like parks.	92011. the ocean on the west side, el camino real on the east boundary. Palomar airport road on the north boundary. and batiqitos along the lagoon on the south boundary. this is the neighborhood boundary for the kids, their schools, parks, and the beach vibe.	
What brings your community together? What is important to your community?	maintaining the character of the single family neighborhoods, low crime, resolving speeding traffic concerns which conflict with our desire for e-bikes safety. we want no airport growth, no high rise growth, we want no low income housing. we want to maintain our desirable community and all it has going for it with the trails, the beaches, the new camp store at the campground, the community parks for our children and the geographic closeness of our schools which identify as aviara oaks and poinsettia. we do not want 4 houses on one lot. we dont want to be seattle, we dont even want to be carlsbad village with all its condo growth, and associated noise and parking conflicts.	
What do you like about the current boundaries?	nothing. it is disjointed, it splits up the beach area, it goes all the way to rancho Santa Fe road. no common elements.	
What would you change about the current district boundaries?	the city is split by 78 to the north and el camino down the middle. its pretty obvious to anyone living here the current map lacks cohesiveness and splits up neighborhoods. I would make district 1 from the 78 down to Paloma airport rd and el camino, district 2 everything east of that down to Palomar airport rd. district 3 would be coastal south carlsbad, zip 92011, down to la costa ave, with eastern boundary as el camino real, north boundary of Palomar airport rd. district 4 would be all east of down to olivenhain rd, and include the tiny section that is now purple down by leucadia.	
Do you represent a group? If so, which one?	no	
What ZIP code do you call home? 92008		
92009		
92010		
92011	92011	
I don't live in Carlsbad		

Collector ID	408976108
Language	en
What interests and activities do your community or neighborhood share?	we live near the beach, the freeway and the train station
If you had to name your community or neighborhood, what would you call it?	Ponto
What are the geographic boundaries of your community? Examples include cross streets, natural elements like the coastline or landmarks like parks.	Ocean, I5, La Costa Ave, Palomar Airport Road
What brings your community together? What is important to your community?	concern about coastal erosion and pollution, development of open areas, access to public transportation
What do you like about the current boundaries?	it does include the entire Batiqitos lagoon
What would you change about the current district boundaries?	extend it north along the coast and reduce the inland areas
Do you represent a group? If so, which one?	No
What ZIP code do you call home? 92008	
92009	
92010	
92011	92011
I don't live in Carlsbad	

Collector ID	408976108
Language	en
What interests and activities do your community or neighborhood share?	Going to the beach (S Ponto), Baticuitos Lagoon, even having La Costa Resort in spa in backyard.
If you had to name your community or neighborhood, what would you call it?	South La Costa (to differentiate between La Costa north of the golf course). However, jokingly I would call it "Basically encinitas." Most of our social lives, shopping, etc. takes place in Encinitas. our kids are in then encinitas Union school district. I also tell people driving to me (people in SD) that I live in South La Costa so that they don't think I'm as far north as Carlsbad Village Drive.
What are the geographic boundaries of your community? Examples include cross streets, natural elements like the coastline or landmarks like parks.	I like the existing boundaries for district 4. South Ponto is the beach that we consider "ours" to the west. La Costa resort and spa is the northern boundary as you come inland (everything south of La Costa Avenue more or less), it sort of serves as a natural divide.
What brings your community together? What is important to your community?	I think we do often feel a little separated from the rest of Carlsbad, but I don't think it's a bad thing. We have a unique identity ourselves, as La Costa is a fairly old/recognizable community. We greatly benefit from being in a larger city, but I like our independent nature to a degree. I would not want us to change school districts at all.
What do you like about the current boundaries?	I like the current boundaries. I think they make sense. I like that we include a small bit of the coastline.
What would you change about the current district boundaries?	Nothing
Do you represent a group? If so, which one?	N/a
What ZIP code do you call home? 92008	92009
92010	
92011	
I don't live in Carlsbad	

Collector ID	408976108
Language	en
What interests and activities do your community or neighborhood share?	Tennis, Pickleball, soccer, basketball, baseball, concerts in the park
If you had to name your community or neighborhood, what would you call it?	Poinsettia
What are the geographic boundaries of your community? Examples include cross streets, natural elements like the coastline or landmarks like parks.	Paseo del Norte, aviara Blvd, Palomar airport road, cassia rd
What brings your community together? What is important to your community?	Poinsettia park, Pac rim Elementary school, aviara park
What do you like about the current boundaries?	
What would you change about the current district boundaries?	
Do you represent a group? If so, which one?	NA
What ZIP code do you call home? 92008	
92009	
92010	
92011	92011
I don't live in Carlsbad	

Collector ID	408976108
Language	en
What interests and activities do your community or neighborhood share?	Parks and recreational facilities, walking facilities (trails, sidewalks, etc.), shopping centers, etc.
If you had to name your community or neighborhood, what would you call it?	Rancho La Costa
What are the geographic boundaries of your community? Examples include cross streets, natural elements like the coastline or landmarks like parks.	South of La Costa Ave to Encinitas boundary...El Camino Real to just east of Rancho Santa Fe
What brings your community together? What is important to your community?	This is an extremely family-oriented community that is focused on public safety, cleanliness, and maintaining community character.
What do you like about the current boundaries?	It's contiguous, makes sense, and the communities within the district share similar tastes and values (relatively conservative, family-oriented communities that highly value cleanliness and safety).
What would you change about the current district boundaries?	Nothing.
Do you represent a group? If so, which one?	No.
What ZIP code do you call home? 92008	
92009	92009
92010	
92011	
I don't live in Carlsbad	

Collector ID	408976108
Language	en
What interests and activities do your community or neighborhood share?	Soccer play socializing Basketball
If you had to name your community or neighborhood, what would you call it?	Corona la Costa
What are the geographic boundaries of your community? Examples include cross streets, natural elements like the coastline or landmarks like parks.	La Costa and Cadencia
What brings your community together? What is important to your community?	Common schools and activities
What do you like about the current boundaries?	Not much
What would you change about the current district boundaries?	Each district should hv each equal pull from the coast
Do you represent a group? If so, which one?	No
What ZIP code do you call home? 92008	
92009	92009
92010	
92011	
I don't live in Carlsbad	

Collector ID	408976108
Language	en
What interests and activities do your community or neighborhood share?	The US Govt, via the USPS, has already divided the city into four logical, cohesive groups, to wit: 4 zip codes. each zip code also used by real estate world to reveal sales data and property values. Just copy the federal govt, and be done with it. Glenn
If you had to name your community or neighborhood, what would you call it?	
What are the geographic boundaries of your community? Examples include cross streets, natural elements like the coastline or landmarks like parks.	
What brings your community together? What is important to your community?	
What do you like about the current boundaries?	
What would you change about the current district boundaries?	
Do you represent a group? If so, which one?	Carlsbad Military Community
What ZIP code do you call home? 92008	92008
92009	
92010	
92011	
I don't live in Carlsbad	

Collector ID	408976108	408976108	408976108	408976108
Language	en	en	en	en
What interests and activities do your community or neighborhood share?	Beaches and Restaurants	Beachgoing, walking, cycling	The beach the beach the beach	
If you had to name your community or neighborhood, what would you call it?	Transient-Central	Spinnaker Hill	Carlsbad	
What are the geographic boundaries of your community? Examples include cross streets, natural elements like the coastline or landmarks like parks.	Huh	Poinsettia/Batiquitos/Kestrel	Beach / ecr	
What brings your community together? What is important to your community?	Representation by our D1 rep		Shopping & restaurants	
What do you like about the current boundaries?	Huh	District 3 is cutoff from area west of I5 south of Poinsettia		
What would you change about the current district boundaries?	Nothing. I see this as a boondoggle	See 5	The beach should be one district	
Do you represent a group? If so, which one?	No			
What ZIP code do you call home? 92008	92008		92008	
92009				
92010				
92011		92011		
I don't live in Carlsbad				

Collector ID	408976108
Language	en
What interests and activities do your community or neighborhood share?	pickle ball, driveway movie nights, cul de sac gatherings, swimming, walking, gentle hiking (on local trails), dining, get together
If you had to name your community or neighborhood, what would you call it?	Edinburgh Estates/The Colony @ Calavera Hills
What are the geographic boundaries of your community? Examples include cross streets, natural elements like the coastline or landmarks like parks.	Tamarack Avenue east of El Camino and west of Carlsbad Village Drive, Edinburgh Drive, Kirkwall, Glasgow (from Edinburgh west to where gated community begins, Gateshead Road, Inverness, Brookwood Court, all cul de sacs within these boundaries
What brings your community together? What is important to your community?	HOA tries to bring entire community together whether in person or by mail. Within this community there are sub groups. For instance, the people on my street all get along and socialize together and watch out for one another. Some from other streets within the broader community have started to join some of our street's activities. The biggest problem we have right now within our entire community - the broader one - happens to be the political divide. This has been going on for several years now and, in my opinion, it is fracturing the community. I see nothing wrong with supporting the candidate of your choice, the proposition of your choice, etc. There is nothing wrong with putting out a "Vote For" type sign. However, some residents have taken to putting up signage in their front yards (or signage visible from their front yards) that are clearly messages of racism and hatred. (Our community is not very diverse but those who are of a different ethnic, racial or religious background can feel threatened by the prejudice these signs reveal.) Additionally, signage with foul language should not be allowed. It is wrong, immature and let's not forget there are young children in the neighborhood. I don't see a solution to this widening political divide. It is frightening.
What do you like about the current boundaries?	I don't see anything to like about them.
What would you change about the current district boundaries?	District 2 appears much larger than the other districts. I think each district should have approximately the same # of residents so their council member can better care for his or her district. Also, the council member for each district MUST live within that district. If he or she moves outside the district, a new councilmember must be elected from that district to replace him/her. I would like to see more districts. The more there are means that the councilmember wont be so spread out. Every resident with a problem or issue will be heard immediately and no one will have to wait.
Do you represent a group? If so, which one?	No. I am just a Carlsbad resident who has lived here for over 30 years.
What ZIP code do you call home? 92008	
92009	
92010	92010
92011	
I don't live in Carlsbad	

Collector ID	408976108
Language	en
What interests and activities do your community or neighborhood share?	Walking, biking, water sports. Easy access to beach & lagoons, Civic Center, Cole Library, Community Gardens, shops and restaurants. Concern for keeping the character of the Village & Barrio. Extending the CRT and trenching the tracks. Managing tourism, parking and over development. The coastal weather we enjoy.
If you had to name your community or neighborhood, what would you call it?	Carlsbad Village
What are the geographic boundaries of your community? Examples include cross streets, natural elements like the coastline or landmarks like parks.	The Ocean, Agua Hedionda / Cannon Road, El Camino Real, Laguna Drive
What brings your community together? What is important to your community?	See interests above. Maintaining the character and enjoying the benefits of the village and our beach community.
What do you like about the current boundaries?	District 1 reasonably represents my community.
What would you change about the current district boundaries?	Current districts seem designed to de-emphasize communities of interest and make all 4 of similar demographics and geography, resulting in lost diversity and many of the benefits of having districts vs. at-large voting.
Do you represent a group? If so, which one?	No
What ZIP code do you call home? 92008	92008
92009	
92010	
92011	
I don't live in Carlsbad	

Collector ID	408976108
Language	en
What interests and activities do your community or neighborhood share?	Outdoor walking, beautiful CA living, quiet relaxing enjoyment of life.
If you had to name your community or neighborhood, what would you call it?	Rancho Carrillo
What are the geographic boundaries of your community? Examples include cross streets, natural elements like the coastline or landmarks like parks.	We have 1,548 homes with PAR to the north, El Fuerte to the east, Alga to the south and San Marcos to the east. Melrose runs down the middle.
What brings your community together? What is important to your community?	The canyons.
What do you like about the current boundaries?	Everybody touches the ocean and the 5.
What would you change about the current district boundaries?	We don't belong in dist 2. We have nothing in common with most of the rest of the dist which has all the NE of the city and the whole industrial corridor. It is like we were tacked on to fit the numbers.
Do you represent a group? If so, which one?	no
What ZIP code do you call home? 92008	
92009	92009
92010	
92011	
I don't live in Carlsbad	

Collector ID	408976108
Language	en
What interests and activities do your community or neighborhood share?	Hill county, parks and open space, dogs and kids
If you had to name your community or neighborhood, what would you call it?	Northeast Carlsbad Hills
What are the geographic boundaries of your community? Examples include cross streets, natural elements like the coastline or landmarks like parks.	El Camino >> east to Calavera Hills >>>south to College X El Camino
What brings your community together? What is important to your community?	People in my community like to walk up and down the Hills and enjoy the parks and open space. People in my community love their dogs and spend time at the dog park. People in my community love to take their kids to the park. People in my community like to ride their bikes
What do you like about the current boundaries?	Only boundary I agree with is the orange one
What would you change about the current district boundaries?	I would divide the boundaries east to west. The Eastern portions of Carlsbad really don't have much in common with the coastal areas.
Do you represent a group? If so, which one?	No, but i have represented the community that uses Village H in council meetings
What ZIP code do you call home? 92008	
92009	
92010	92010
92011	
I don't live in Carlsbad	

Collector ID	408976108	408976108
Language	en	en
What interests and activities do your community or neighborhood share?		-More open space and preserving better our natural environment -Less high rises in village
If you had to name your community or neighborhood, what would you call it?		Preserving Olde Carlsbad
What are the geographic boundaries of your community? Examples include cross streets, natural elements like the coastline or landmarks like parks.	7150 Lantana Terrace	Buena Vista lagoon to el camino to tamarack to the beach
What brings your community together? What is important to your community?		Parks, hiking, open space, the village
What do you like about the current boundaries?	Nothing	District 1 feels pretty accurate. Seems like space from around tamarack and El camino should be included.
What would you change about the current district boundaries?	District 4 is too small! It should be the entire area south of Poinsettia lane, Aviara pkwy, Alga Road.	The light blue seems too big.
Do you represent a group? If so, which one?	no	Village area
What ZIP code do you call home? 92008		92008
92009		
92010		
92011	92011	
I don't live in Carlsbad		

Collector ID	408976108	408976108	408976108
Collector ID	408976108	408976108	408976108
Language	en	en	en
What interests and activities do your community or neighborhood share?	parks, batiquitos lagoon	Going to the beaches and parks. Eating at the local downtown restaurants. Chase Field. CHS Football.	
If you had to name your community or neighborhood, what would you call it?	aviara, south carlsbad	Olde Carlsbad	
What are the geographic boundaries of your community? Examples include cross streets, natural elements like the coastline or landmarks like parks.	el camino real, la costa ave	Hwy 78 to the north. Agua Hedionda Lagoon to the south. The coastline to the west. El Camino Real to the east.	
What brings your community together? What is important to your community?	concerts in the park, sports at the park		
What do you like about the current boundaries?		They do use some of the major geographical boundaries and main streets.	
What would you change about the current district boundaries?		Rearrange then to follow more of those major geographical boundaries, and main streets.	
Do you represent a group? If so, which one?		No	
What ZIP code do you call home? 92008			92008
92009			
92010			
92011	92011		
I don't live in Carlsbad			

Collector ID	408976108
Language	en
What interests and activities do your community or neighborhood share?	A lot of people walks in the neighborhood
If you had to name your community or neighborhood, what would you call it?	Tamarack Point
What are the geographic boundaries of your community? Examples include cross streets, natural elements like the coastline or landmarks like parks.	Tamarack Point is located on the east and west sides of Pontiac with Tamarack to the south, and Just past Brighton on the north.
What brings your community together? What is important to your community?	The three housing developments at Tamarack Point are in the same HOA Tamarack Point Master Association.
What do you like about the current boundaries?	My neighborhood is intact. Much of it seems logical for District 2
What would you change about the current district boundaries?	Would be nice if geographic boundaries were a little more even, but that probably doesn't work with the population distribution which is more important.
Do you represent a group? If so, which one?	
What ZIP code do you call home? 92008	
92009	
92010	92010
92011	
I don't live in Carlsbad	

Collector ID	408976108
Language	en
What interests and activities do your community or neighborhood share?	Outdoor activities, open spaces, trails, Batiqitos lagoon preserve area, south Carlsbad shopping and proximity to Encinitas
If you had to name your community or neighborhood, what would you call it?	La Costa and Aviara
What are the geographic boundaries of your community? Examples include cross streets, natural elements like the coastline or landmarks like parks.	South of Poinsettia, south of Aviara/Alga, Park Hyatt Aviara, Omni La Costa, La Costa Ave, La Costa Oaks, La Costa Canyon HS, La Costa Valley, the Forum, Calle Barcelona, south RSF Rd, Olivenhain
What brings your community together? What is important to your community?	Our community feels an identity as south Carlsbad. We don't go up to the Carlsbad village area often, we stick to our neighborhoods, local shopping areas like the forum and town center, and Ponto beach. We are physically close to Encinitas and need Carlsbad to engage us more. Many of our kids attend Encinitas schools.
What do you like about the current boundaries?	I like that all districts have a bit of the beach.
What would you change about the current district boundaries?	N/a
Do you represent a group? If so, which one?	N/a
What ZIP code do you call home? 92008	
92009	92009
92010	
92011	
I don't live in Carlsbad	

Collector ID	408976108	
Language	en	en
What interests and activities do your community or neighborhood share?	Mountain biking, skiing, surfing, holiday gatherings with neighbors	Outdoor activity, sports
If you had to name your community or neighborhood, what would you call it?	Laguna Riviera	La costs oaks
What are the geographic boundaries of your community? Examples include cross streets, natural elements like the coastline or landmarks like parks.	Northeast end of Agua Hedionda lagoon, vicinity of Kelly elementary	East of Rancho Santa Fe Rd. south of la Costa Avenue, north of OPE school
What brings your community together? What is important to your community?	Kids went to Kelly school. Quiet neighborhood/streets is important. Neighbors don't change often - long term residents.	
What do you like about the current boundaries?		Current boundaries are fine
What would you change about the current district boundaries?		I would have three districts that border the Pacific Ocean and to districts that are east of El Camino Real
Do you represent a group? If so, which one?		None
What ZIP code do you call home? 92008	92008	
92009		92009
92010		
92011		
I don't live in Carlsbad		

Collector ID	408976108
Language	en
What interests and activities do your community or neighborhood share?	We live in Carlsbad. We live a beach culture and coastal activities. We live in a hilly area adjacent to La Costa golf course. Most adult residents are professionals. Not too many minorities
If you had to name your community or neighborhood, what would you call it?	West La Costa
What are the geographic boundaries of your community? Examples include cross streets, natural elements like the coastline or landmarks like parks.	South of Palomar Airport Road West of Melrose North of La Costa Blvd. North Ponto Beach
What brings your community together? What is important to your community?	Quality education Active lifestyles
What do you like about the current boundaries?	La Costa Greens and Bressi Ranch are same district
What would you change about the current district boundaries?	Not sure if this is a district question but why are school districts drawn around water districts Vs city districts ? There are hardly any kids in our neighborhood who attend San Marcos Schools
Do you represent a group? If so, which one?	
What ZIP code do you call home? 92008	
92009	92009
92010	
92011	
I don't live in Carlsbad	

Collector ID	408976108
Language	en
What interests and activities do your community or neighborhood share?	Hiking, cycling
If you had to name your community or neighborhood, what would you call it?	La Costa
What are the geographic boundaries of your community? Examples include cross streets, natural elements like the coastline or landmarks like parks.	Palomar - Melrose - Ranch Santa Fe - El Camino Real - La Costa
What brings your community together? What is important to your community?	Relaxation, outdoor activities, friendliness
What do you like about the current boundaries?	Not much
What would you change about the current district boundaries?	I would make it more Coastal-South, Coastal-North, Inland-South (where we are), Inland North. El Camino Real separates E/W, Palomar Airport Road (or Maybe Faraday/Canon) separates N/S.
Do you represent a group? If so, which one?	
What ZIP code do you call home? 92008	
92009	92009
92010	
92011	
I don't live in Carlsbad	

Collector ID	408976108	408976108
Language	en	en
What interests and activities do your community or neighborhood share?	kids and dogs	I have always identified with The Village since I moved here in 1973. That was Carlsbad and that is where my friends are
If you had to name your community or neighborhood, what would you call it?	Palisades	The Village
What are the geographic boundaries of your community? Examples include cross streets, natural elements like the coastline or landmarks like parks.	Tamarack and El Camino Real	The coast to Tamarack, Chestnut to Sierra Morena . Sierra Morena to where the condos begin
What brings your community together? What is important to your community?	Quiet	Dining outside in theVillage
What do you like about the current boundaries?	0	That I am in District 1. I am passionate about the development in my district
What would you change about the current district boundaries?	West of El Camino Real should be district 1	Nothing
Do you represent a group? If so, which one?	no	No
What ZIP code do you call home? 92008	92008	
92009		
92010		92010
92011		
I don't live in Carlsbad		

Collector ID	408976108	408976108
Language	en	en
What interests and activities do your community or neighborhood share?	Airport pollution and noise. Traffic, shopping and dining. No senior activities.	Poinsettia Pickleball Courts
If you had to name your community or neighborhood, what would you call it?	Bressi Ranch	Poinsettia Community
What are the geographic boundaries of your community? Examples include cross streets, natural elements like the coastline or landmarks like parks.	El Camino Real, Palomar Airport Road, El Fuerte and Poinsettia.	Poinsettia Lane, Poinsettia Community Park
What brings your community together? What is important to your community?	Alga Norte Park, active HOA.	Pickleball Courts
What do you like about the current boundaries?	Not much.	Nothing.
What would you change about the current district boundaries?	Would draw Palomar Airport into District 3.	Prefer 4 quadrants: northwest, northwest, southwest and southeast.
Do you represent a group? If so, which one?		
What ZIP code do you call home? 92008		
92009	92009	
92010		
92011		92011
I don't live in Carlsbad		

Collector ID	408976108	
Language	en	
What interests and activities do your community or neighborhood share?	We are a quiet hilly area with a mix of many retired home owners as well as young families. Many of our streets have culdesacs and the crime level appears to be low. We believe in neighbors helping neighbors. I am a retired pharmacist with an attorney and a Doctor living in homes on either side of us. John and Diane Frazee of the Frazee pioneer family live just above our home.	
If you had to name your community or neighborhood, what would you call it?	Camino Village Hills	
What are the geographic boundaries of your community? Examples include cross streets, natural elements like the coastline or landmarks like parks.	3380 Garibaldi Place is located just south and west of Hidden Valley Park near the major cross streets of El Camino Real and Carlsbad Village Drive.	
What brings your community together? What is important to your community?	Patriotism, friendliness. Many of our homes display the USA flag. A number of retired Veterans. Walking is a rich pastime of our area and safety is important and respected by drivers where traffic is concerned.	
What do you like about the current boundaries?	Not much!	
What would you change about the current district boundaries?	I think District 2 should include the area between Carlsbad Village Drive, Chestnut and El Camino Real. In other words we'd prefer being included in District 2.	
Do you represent a group? If so, which one?	No.	
What ZIP code do you call home? 92008		
92009		
92010	92010	
92011		
I don't live in Carlsbad		

Collector ID	408976108	
Language	en	en
What interests and activities do your community or neighborhood share?	Use of trails, schools and parks	Interest and activities are varied across age profiles, but all share a desire to be outdoors and enjoy the comradery of neighbors.
If you had to name your community or neighborhood, what would you call it?	Calavera Hills	La Costa or Rancho La Costa
What are the geographic boundaries of your community? Examples include cross streets, natural elements like the coastline or landmarks like parks.	North and South Tamarack - Preserve on the east - College on the west	La Costa Avenue, El Camino Real, Rancho Santa Fe and Olivenhain Road.
What brings your community together? What is important to your community?	traffic, conservation/use/safety of preserve/open space, schools and use of parks	Homeownership, strong schools, low crime.
What do you like about the current boundaries?	I like that they run from the coast to inland - it makes them more diverse	Fairly accurate.
What would you change about the current district boundaries?		Move district 4 west of ELR into district 3. Or consider carving out two coastal centric districts in the north and south quadrant of the City.
Do you represent a group? If so, which one?		Yes, happy, content retired people/
What ZIP code do you call home? 92008		
92009		92009
92010	92010	
92011		
I don't live in Carlsbad		

Collector ID	408976108		408976108
Language	en	en	
What interests and activities do your community or neighborhood share?	Walkability to all activities, beach going, bike riding,	Love of nature, peace and quiet place to live, good education, neighborhood block parties, congenial neighbors.	
If you had to name your community or neighborhood, what would you call it?	North Village	Aviara	
What are the geographic boundaries of your community? Examples include cross streets, natural elements like the coastline or landmarks like parks.	North of carlsbad village drive, west of jefferson, east of buena vista lagoon.	West - Coastline North - Palomar Airport Road East - El Camino Real South - La Costa Avenue	
What brings your community together? What is important to your community?	Walking, the beach, variety of restaurants, quiet nights, family friendly, diversity.	Watching out for our older residents.	
What do you like about the current boundaries?		I think they're OK	
What would you change about the current district boundaries?		I think they're fine	
Do you represent a group? If so, which one?			
What ZIP code do you call home? 92008	92008		
92009			
92010			
92011		92011	
I don't live in Carlsbad			

Collector ID	408976108		408976108
Language	en	en	
What interests and activities do your community or neighborhood share?	Bedroom community	Beach activities; love of our local elementary school	
If you had to name your community or neighborhood, what would you call it?	Aviara	Pac Rim neighborhood	
What are the geographic boundaries of your community? Examples include cross streets, natural elements like the coastline or landmarks like parks.	current district 3 east of I5	Ocean, palomar Airport road, College/Aviara and the Batiqitos Lagoon or Encinitas on the south end	
What brings your community together? What is important to your community?	peace quiet, not much traffic	We all shop at Ralph's and get our coffee there. We all go to South Ponto Beach. We prefer to play at Poinsettia Park or Aviara Park. We are very active yet laid back.	
What do you like about the current boundaries?	many quiet homes are included	I think linking the folks south of Aviara and el camino real with District 4 doesn't make any sense. We go to school and socialize with District 3.	
What would you change about the current district boundaries?	west of I5 the beach is an entirely different, busy scene	Parts of district 4 totally belong in district 3	
Do you represent a group? If so, which one?		I live in The Tides	
What ZIP code do you call home? 92008			
92009			
92010			
92011	92011		92011
I don't live in Carlsbad			

Collector ID	408976108
Language	en
What interests and activities do your community or neighborhood share?	young families with kids who play multiple sports and spend lots of time outdoors. When offered, we always go with friends to the outdoor park concerts and events.
If you had to name your community or neighborhood, what would you call it?	La Costa Heights
What are the geographic boundaries of your community? Examples include cross streets, natural elements like the coastline or landmarks like parks.	North of Olivenhain up to the golf course area, east to the canyon near Cadencia Park, west to El Camino Real
What brings your community together? What is important to your community?	youth sports, school events, park events
What do you like about the current boundaries?	
What would you change about the current district boundaries?	In District 4 the area that goes north along the coast to poinsettia seems out of place
Do you represent a group? If so, which one?	no
What ZIP code do you call home? 92008	
92009	92009
92010	
92011	
I don't live in Carlsbad	

Collector ID	408976108
Language	en
What interests and activities do your community or neighborhood share?	Lifestyle: schools, recreation, church affiliation, shopping, social and volunteer groups, sports
If you had to name your community or neighborhood, what would you call it?	old Carlsbad
What are the geographic boundaries of your community? Examples include cross streets, natural elements like the coastline or landmarks like parks.	1864 PALISADES DR El Camino on the east, Tamarack on the south
What brings your community together? What is important to your community?	Districting for schools, community groups such as sports and other volunteer non profit activities, access to the ocean
What do you like about the current boundaries?	N/A
What would you change about the current district boundaries?	District 1 boundaries should include all residences north of Agua Hedionda Lagoon and west of El Camino Real. We share nothin in common with District 2. We don't for the most part attend District 2 schools, , rarely use the parks in that area, we are focused on the ocean not inland.
Do you represent a group? If so, which one?	no
What ZIP code do you call home? 92008	92008
92009	
92010	
92011	
I don't live in Carlsbad	

Collector ID	408976108
Language	en
What interests and activities do your community or neighborhood share?	We love walking and we like the village atmosphere, though it can be hard walking in the village because of the priority in land use and otherwise given to car traffic.
If you had to name your community or neighborhood, what would you call it?	Carlsbad Village
What are the geographic boundaries of your community? Examples include cross streets, natural elements like the coastline or landmarks like parks.	The Village and its linear extensions ranges from El Camino Real on the east to Cannon Road or Palomar Airport Road on the South to Oceanside on the North and to the Ocean on the West
What brings your community together? What is important to your community?	Walkability and friendly neighborhood feeling
What do you like about the current boundaries?	They seem reasonable.
What would you change about the current district boundaries?	That depends on demographic factors to achieve electoral fairness.
Do you represent a group? If so, which one?	NO
What ZIP code do you call home? 92008	92008
92009	
92010	
92011	
I don't live in Carlsbad	

Collector ID	408976108	408976108
Language	en	en
What interests and activities do your community or neighborhood share?	beach, running, cycling, library, village shops and events	Beach Tourism runs across all four districts.
If you had to name your community or neighborhood, what would you call it?	Old Carlsbad or Carlsbad Village	Carlsbad coastal
What are the geographic boundaries of your community? Examples include cross streets, natural elements like the coastline or landmarks like parks.	Hwy 78, Pacific Ocean, Palomar Airport Road, El Camino Real	Coast Hwy-La Costa Ave-Poinsettia-Aviara
What brings your community together? What is important to your community?	The beach and the village. Beach living, being active outside.	Privacy-Peace and Quiet
What do you like about the current boundaries?	The Village has its own representation	I'm know little about my district east of El Camino Real.
What would you change about the current district boundaries?		Is there a single voice for coastal communities across districts anywhere? Traffic and tourism issues along the coast?
Do you represent a group? If so, which one?		
What ZIP code do you call home? 92008	92008	
92009		
92010		
92011		92011
I don't live in Carlsbad		

Collector ID	408976108
Language	en
What interests and activities do your community or neighborhood share?	Schools: El Camino Creek and San Dieguito Union High School district. Feel very connected to entire SDUHSD district because of school choice, but don't feel connection to other schools of EUSD. Beach: Rarely go to Carlsbad beaches, generally go to Encinitas beaches. Halloween trick or treating (when kids younger) Carlsbad Forum and Encinitas Ranch shopping. Rarely go to La Costa Town Square, it is too sketchy.
If you had to name your community or neighborhood, what would you call it?	Immediate neighborhood: Rancho Ponderosa Community: La Costa within El Camino Creek school boundaries But to be honest, my family identifies more with Encinitas due to school district, high school (SDA), and Encinitas Express soccer club
What are the geographic boundaries of your community? Examples include cross streets, natural elements like the coastline or landmarks like parks.	Immediate neighborhood: Rancho Ponderosa HOA, Santa Fe Ridge HOA, and portion of La Costa Valley near El Camino Creek school. El Camino Real, Olivenhain Road, Calle Barcelona, Rancho Santa Fe Road. Community: La Costa within El Camino Creek boundaries (above plus other side of Calle Barcelona)
What brings your community together? What is important to your community?	Schools
What do you like about the current boundaries?	It seems pretty well aligned with Encinitas Union and San Dieguito Union High School districts.
What would you change about the current district boundaries?	Neighborhoods on other side of lagoon don't seem to belong. Rarely go to those beaches even, always go to Encinitas beaches.
Do you represent a group? If so, which one?	no
What ZIP code do you call home? 92008	92009
92010	
92011	
I don't live in Carlsbad	

Collector ID	408976108	408976108	408976108	408976108
Language	en	en	en	en
What interests and activities do your community or neighborhood share?	Family, outdoor recreation		Older homes, walkable neighborhoods.	
If you had to name your community or neighborhood, what would you call it?	Pointsettia	Vista Pacifica	Olde Carlsbad North	
What are the geographic boundaries of your community? Examples include cross streets, natural elements like the coastline or landmarks like parks.	Coastline Lego land ponto road	South of Poinsettia, from batiquitos to crystalline	1339 Buena Vista Way	
What brings your community together? What is important to your community?			Knowing our neighbors from schools and shopping friendships etc.	
What do you like about the current boundaries?				
What would you change about the current district boundaries?			Terramar should be included in Dist. 1	
Do you represent a group? If so, which one?				
What ZIP code do you call home? 92008				92008
92009				
92010				
92011	92011	92011	92011	
I don't live in Carlsbad				

Collector ID	408976108
Language	en
What interests and activities do your community or neighborhood share?	
If you had to name your community or neighborhood, what would you call it?	Isolated and divided college
What are the geographic boundaries of your community? Examples include cross streets, natural elements like the coastline or landmarks like parks.	College and el camino
What brings your community together? What is important to your community?	Safety. But community is not brought together by much of anything.
What do you like about the current boundaries?	N/a
What would you change about the current district boundaries?	District 2 is mainly sub divisions with not much of cohesion to bring community together.
Do you represent a group? If so, which one?	No
What ZIP code do you call home? 92008	
92009	
92010	92010
92011	
I don't live in Carlsbad	

Collector ID	408976108	4089761
Language	en	en
What interests and activities do your community or neighborhood share?	Safety (we welcome carlsbad police patrol), wildfire risk due to experiencing the Poinsettia Fire, keeping the neighborhood family friendly	
If you had to name your community or neighborhood, what would you call it?	South Carlsbad	
What are the geographic boundaries of your community? Examples include cross streets, natural elements like the coastline or landmarks like parks.	Solterra of La Costa Greens is the micro neighborhood. I'd say La Costa, Bressi, poinsettia park, Alga Norte, Ponto and campgrounds are the broad areas.	
What brings your community together? What is important to your community?	Safe place to raise a family. Clean, up kept place to retire. Very family focused.	
What do you like about the current boundaries?	I like that each section is responsible for some of the beach and spread east. I like the slices from east to west.	
What would you change about the current district boundaries?	I'm not sure why district 2 is so large. Would it make more sense if the airport area was part of district 3 since that is the district impacted by the use of the airport?	
Do you represent a group? If so, which one?	No	
What ZIP code do you call home? 92008		92008
92009	92009	
92010		
92011		
I don't live in Carlsbad		

Collector ID	408976108	
Language	en	
What interests and activities do your community or neighborhood share?	Mostly NIMBY's with a lot of time to post on nextdoor.com and a few out-priced younger generation that may have inherited their parents home.	
If you had to name your community or neighborhood, what would you call it?	Olde Carlsbad	
What are the geographic boundaries of your community? Examples include cross streets, natural elements like the coastline or landmarks like parks.	West- 5 freeway, North- Oceanside border, East- El Camino Real, South - Tamarack	
What brings your community together? What is important to your community?	Village activities, Restaurants that are walkable, Beach access.	
What do you like about the current boundaries?	Village & Olde Carlsbad - similar interests.	
What would you change about the current district boundaries?	South border should end at Tamarack. East border should end at El Camino Real.	
Do you represent a group? If so, which one?	No.	
What ZIP code do you call home? 92008	92008	
92009		
92010		
92011		
I don't live in Carlsbad		

Collector ID	408976108	408976108
Language	en	en
What interests and activities do your community or neighborhood share?		
If you had to name your community or neighborhood, what would you call it?	Poinsettia or Ponto	Instead of Barrio maybe South Village.
What are the geographic boundaries of your community? Examples include cross streets, natural elements like the coastline or landmarks like parks.	Beach, Palomar Airport Road, El Camino Real, & Southern City Border.	Pine Park Lagoon to Lagoon, Ocean
What brings your community together? What is important to your community?		Village, walk ability, rail trails, beach, biking
What do you like about the current boundaries?		
What would you change about the current district boundaries?	Not sure it makes sense to have the boundaries all get an part of the beach areas as that does not represent the communities of Carlsbad.	
Do you represent a group? If so, which one?		
What ZIP code do you call home? 92008		92008
92009		
92010		
92011	92011	
I don't live in Carlsbad		

Collector ID	408976108	
Language	en	
What interests and activities do your community or neighborhood share?	Walking, hiking, biking, exercise	
If you had to name your community or neighborhood, what would you call it?		
What are the geographic boundaries of your community? Examples include cross streets, natural elements like the coastline or landmarks like parks.		
What brings your community together? What is important to your community?		
What do you like about the current boundaries?		
What would you change about the current district boundaries?	Rancho Carrillo should be in the same district as other 92009 neighborhoods like Bressi, La Costa Greens and Olde La Costa it's strange that it is cut out to vote with 92010. I think it makes sense for the districts to be put together by zip code...or at least 92009 and 92011 seem like they'd work well that way.	
Do you represent a group? If so, which one?	I live in Rancho Carrillo currently in District 2	
What ZIP code do you call home? 92008		
92009		92009
92010		
92011		
I don't live in Carlsbad		

Collector ID	408976108	408976108	408976108
Language	en	en	en
What interests and activities do your community or neighborhood share?	Parks and trails		Mountain biking, hiking, surfing, running, yoga, and community events
If you had to name your community or neighborhood, what would you call it?	East of El Camino		Calavera Foothills
What are the geographic boundaries of your community? Examples include cross streets, natural elements like the coastline or landmarks like parks.	Dog park Carlsbad Village drive/Cheatnut		El Camino, cannon, and college
What brings your community together? What is important to your community?	We always have block parties, etc.		Young families, any special occasion we love to socialize!
What do you like about the current boundaries?	I think 3 and 4 are grouped properly.		Not sure
What would you change about the current district boundaries?	Spinnaker Point should NOT be part of District 1. We should be in 2. We have very little 8n common with the beach/Village community.		All the coast or most it should be one district
Do you represent a group? If so, which one?			No
What ZIP code do you call home? 92008			
92009			
92010		92010	92010
92011			
I don't live in Carlsbad			

Collector ID	408976108	408976108
Language	en	en
What interests and activities do your community or neighborhood share?	Active lifestyles. Easy gooding attitudes. Pride of ownership.	Safe for Walking outdoors on streets and trails and riding bikes
If you had to name your community or neighborhood, what would you call it?	La Costa	Friendly and outdoors and activities oriented
What are the geographic boundaries of your community? Examples include cross streets, natural elements like the coastline or landmarks like parks.	? Lagoon, golf course and El Camino Real, Rancho Santa Fe, La Costa Ave	Batiquitos lagoon, kestrel or Pointsettia And el Camino real and Aviara
What brings your community together? What is important to your community?	Safety, quick response fire and police. Fresh air. Clean water.	Outdoor activities and education, children
What do you like about the current boundaries?	?	Safe Trails and walking areas
What would you change about the current district boundaries?	Nothing...just bring into line with census numbers. Keep basic configuration	Can't think of anything
Do you represent a group? If so, which one?	No	No
What ZIP code do you call home? 92008		
92009	92009	
92010		
92011		92011
I don't live in Carlsbad		

Collector ID	408976108
Language	en
What interests and activities do your community or neighborhood share?	Located in south Carlsbad in the La Costa area, we are in close proximity to Batiqitos Lagoon, Ponto Beach, and the Aviara Oaks Elementary and Middle Schools. Of course, we also have access to neighborhood amenities at Aviara Community Park as well as La Costa Resort & Spa and Park Hyatt Aviara with recreational opportunities.
If you had to name your community or neighborhood, what would you call it?	Community of La Costa/Aviara.
What are the geographic boundaries of your community? Examples include cross streets, natural elements like the coastline or landmarks like parks.	La Costa Avenue on the south, the Pacific Ocean on the west, the back side of La Costa Golf Course on the east, and somewhere south of Palomar Airport Road on the north, where the residential neighborhoods end and the industrial/commercial areas begin.
What brings your community together? What is important to your community?	The two schools, Aviara Oaks Elementary and Aviara Oaks Middle, join families who have children and grow up in this community. The La Costa Resort and Park Hyatt Aviara provide recreation for both adults and children. Batiqitos Lagoon and Ponto Beach provide a natural setting for outdoor opportunities and appreciation of the place we call "home."
What do you like about the current boundaries?	Hopefully, the current boundaries are consistent with the elementary and middle school boundaries, or at a minimum, the elementary schools, since middle schools may draw from a larger geographic area.
What would you change about the current district boundaries?	It seems Batiqitos Lagoon and the area north of La Costa Avenue should be part of District 3. District 2 seems out of proportion, but I suspect there are fewer residences in that area and perhaps it is reflective of that, although the boundaries still seem to extend in all directions in a cumbersome manner.
Do you represent a group? If so, which one?	No.
What ZIP code do you call home? 92008	
92009	
92010	
92011	92011
I don't live in Carlsbad	

Collector ID	408976108	408976108
Language	en	en
What interests and activities do your community or neighborhood share?	Common HOA	Walking, bike riding , going to parks
If you had to name your community or neighborhood, what would you call it?	Rancho Carrillo	Capri
What are the geographic boundaries of your community? Examples include cross streets, natural elements like the coastline or landmarks like parks.	Palomar Airport Road, El Fuerte, Melrose Ave, Alga	Hillside/ sunnyhill
What brings your community together? What is important to your community?	Problems with landscaping.	Feeling safe riding my bike. I wish Carlsbad had safer areas that are zoned bike or walk only. Not on the street.
What do you like about the current boundaries?	All districts Include coastline so inland citizens can have a say in how things are done.	I like it
What would you change about the current district boundaries?	D2 is too large and includes too much industrial. D4 is not very diverse.	Nothing
Do you represent a group? If so, which one?	Beach volleyball players (various groups)	
What ZIP code do you call home? 92008		92008
92009	92009	
92010		
92011		
I don't live in Carlsbad		

Collector ID	408976108
Language	en
What interests and activities do your community or neighborhood share?	Outdoor lifestyle activities Safety
If you had to name your community or neighborhood, what would you call it?	Pleasantville
What are the geographic boundaries of your community? Examples include cross streets, natural elements like the coastline or landmarks like parks.	Poinsettia and Palomar Airport Rd Carlsbad Blvd and Alga Coastline, parks, commerce, residential, greenery
What brings your community together? What is important to your community?	Civic pride Safe community Beautiful community Open spaces and not too much density
What do you like about the current boundaries?	They all include coastline residential, business, hills I am not sure why these districts need to be changed. The community went through a laborious, mindful process to create the current district boundaries
What would you change about the current district boundaries?	Nothing
Do you represent a group? If so, which one?	No
What ZIP code do you call home? 92008	
92009	
92010	
92011	92011
I don't live in Carlsbad	

Collector ID	408976108
Language	en
What interests and activities do your community or neighborhood share?	Soccer, beach, trails, church
If you had to name your community or neighborhood, what would you call it?	Location and Sunshine
What are the geographic boundaries of your community? Examples include cross streets, natural elements like the coastline or landmarks like parks.	El Camino Real
What brings your community together? What is important to your community?	Group events, shared interests, safety
What do you like about the current boundaries?	North to South
What would you change about the current district boundaries?	Some just seem a lot smaller than others, but I believe it is based on population
Do you represent a group? If so, which one?	District 2
What ZIP code do you call home? 92008	
92009	
92010	92010
92011	
I don't live in Carlsbad	

Collector ID	408976108
Language	en
What interests and activities do your community or neighborhood share?	Because I live in a coastal area, with many of the residents part-time, there is not much sense of community. A shared interest is how to deal with beachgoers and the problems caused by that.
If you had to name your community or neighborhood, what would you call it?	The immediate area was originally called Newberry Park. Then surfers called it "The Point". Others say North End of Ocean Street.
What are the geographic boundaries of your community? Examples include cross streets, natural elements like the coastline or landmarks like parks.	Buena Vista Lagoon, RR tracks, Army-Navy Academy, the ocean.
What brings your community together? What is important to your community?	Sometimes we come together about safety and traffic concerns that have to do with beach goers.
What do you like about the current boundaries?	They make good sense geographically.
What would you change about the current district boundaries?	I know that District 1 has to include more people somehow. I think the southern boundary should trace the norm boundary of Agua Hedionda all the way to ECR and the eastern boundary should also expand eastward to ECR
Do you represent a group? If so, which one?	The very small group of citizens who have lived in Carlsbad for more than 60 years!
What ZIP code do you call home? 92008	92008
92009	
92010	
92011	
I don't live in Carlsbad	

Collector ID	408976108
Language	en
What interests and activities do your community or neighborhood share?	
If you had to name your community or neighborhood, what would you call it?	Brindisi @ Aviara Premier Collection
What are the geographic boundaries of your community? Examples include cross streets, natural elements like the coastline or landmarks like parks.	Poinsettia lane - south Aviara Park - north Ambrosia Lane - west Cassia Rd - east
What brings your community together? What is important to your community?	cool weather - quiet
What do you like about the current boundaries?	Boundaries between districts are disjointed between D2 & D3 the boundary should be along Palomar Airport Rd from the beach to ECR and then drop down too Poinsettia Lane along ECR. The map shouldn't look like puzzle pieces
What would you change about the current district boundaries?	Boundary between D2 & D3 should be along Palomar Airport Rd from the beach to ECR and then drop down too Poinsettia Lane along ECR. The map shouldn't look like puzzle pieces
Do you represent a group? If so, which one?	No
What ZIP code do you call home? 92008	
92009	
92010	
92011	92011
I don't live in Carlsbad	

Collector ID	408976108	408976108	408976108
Collector ID	408976108	408976108	408976108
Language	en	en	en
What interests and activities do your community or neighborhood share?	kid safe play areas, golf, tennis, BBQs	Beach & weather. Outdoor exercise	
If you had to name your community or neighborhood, what would you call it?	Treviso (circa Aviara)	Carlsbad Village Beach	
What are the geographic boundaries of your community? Examples include cross streets, natural elements like the coastline or landmarks like parks.	Poinsettia Lane, between Cassia and El Camino Real	Lagoon/power plant to lagoon South Oceanside. West of 5	
What brings your community together? What is important to your community?	safety for our families is #1	Nothing	
What do you like about the current boundaries?	they look great and I think all included communities make sense		
What would you change about the current district boundaries?	nothing	It's too big. Cut it off at the 5.	
Do you represent a group? If so, which one?	I'm the HOA president for the Treviso community		
What ZIP code do you call home? 92008			92008
92009			
92010			
92011	92011		
I don't live in Carlsbad			

Collector ID	408976108
Language	en
What interests and activities do your community or neighborhood share?	Dogs, Bicycling, undeveloped land, clean energy
If you had to name your community or neighborhood, what would you call it?	Falcon Hills
What are the geographic boundaries of your community? Examples include cross streets, natural elements like the coastline or landmarks like parks.	The triangle between Carlsbad Village Drive, El Camino, and Tamarack.
What brings your community together? What is important to your community?	Neighborhood safety, dogs, farmer's market
What do you like about the current boundaries?	I do not like the current boundaries. I thought they were a mistake from the beginning.
What would you change about the current district boundaries?	District #2 has significantly larger wildland areas than the other districts. I believe that causes an environmental imbalance on the city council. Districts 3 and 4 both essentially represent the same constituencies. I believe the horizontal layering approach does not serve the city in a meaningful way. I believe the city should be split up into 5 districts to represent the five significant population centers, not four (Village, Calavera, Poinsettia, Carrillo, La Costa). North Carlsbad is probably well represented, especially with the recent addition of population in the Robertson Ranch area. However, South Carlsbad should be split into 3 areas, each with both park/wild areas and high-pop density areas. As California starts to mandate higher-density zoning areas to alleviate population and housing price concerns, the "population" metric for determining district size and shape will either need to be constantly re-evaluated or else the boundaries should have meaning for the city as a whole.
Do you represent a group? If so, which one?	N/A
What ZIP code do you call home? 92008	
92009	
92010	92010
I don't live in Carlsbad	

Collector ID	408976108	408976108
Language	en	en
What interests and activities do your community or neighborhood share?	We are neighbors in an over-55 neighborhood with a gate, with social activities and shared facilities	Walking, outdoor activities, animals (primarily Dogs).
If you had to name your community or neighborhood, what would you call it?	Lakeshore Gardens	Parks and Beach
What are the geographic boundaries of your community? Examples include cross streets, natural elements like the coastline or landmarks like parks.	The front gate is off Avenida Encinas, south of Poinsettia and east of the railroad.	Poinsettia Ln, Beach, Poinsettia Park, El Camino Real
What brings your community together? What is important to your community?	Lots of social activities	Conservation, Education, Diversity
What do you like about the current boundaries?	They make sense, and seem to be mostly drawn along major roads	Needs change
What would you change about the current district boundaries?		Broader to expand to Palomar Airport Rd and La Costa
Do you represent a group? If so, which one?		No
What ZIP code do you call home? 92008		
92009		
92010		
92011	92011	92011
I don't live in Carlsbad		

Collector ID	408976108
Language	en
What interests and activities do your community or neighborhood share?	Walking trails, City maintenance of common areas (such as fire-prone greenbelt zones)
If you had to name your community or neighborhood, what would you call it?	Carlsbad South- LCC (La Costa Canyon High School)
What are the geographic boundaries of your community? Examples include cross streets, natural elements like the coastline or landmarks like parks.	Rancho Santa Fe Road to Calle Barcelona to Calle Acervo.
What brings your community together? What is important to your community?	Safety
What do you like about the current boundaries?	They are satisfactory
What would you change about the current district boundaries?	Probably nothing for District 4
Do you represent a group? If so, which one?	No
What ZIP code do you call home? 92008	
92009	92009
92010	
92011	
I don't live in Carlsbad	

Collector ID	408976108
Language	en
What interests and activities do your community or neighborhood share?	Raising families, going to same schools, libraries, beaches.
If you had to name your community or neighborhood, what would you call it?	Old Carlsbad
What are the geographic boundaries of your community? Examples include cross streets, natural elements like the coastline or landmarks like parks.	From the ocean to El Camino Real, from 78 to Cannon Rd.
What brings your community together? What is important to your community?	People who come often stay for the rest of their lives - many residents born here, many have lived here for over 40 years. So preservation of the character of our village is paramount because we will have to live with it and our children also.
What do you like about the current boundaries?	Mostly preserves old Carlsbad (D1).
What would you change about the current district boundaries?	D2, D3, and D4 do not represent communities of interest, and D1 is a bit distorted. The city has used a quadrant system for many years, and those quadrants are roughly our communities of interest. It is a logical fallacy to think that a councilperson must have a district with east-west boundaries in order to do a good job - they all have a vote on all the issues.
Do you represent a group? If so, which one?	No, not at this time.
What ZIP code do you call home? 92008	92008
92009	
92010	
92011	
I don't live in Carlsbad	

Collector ID	408976108
Language	en
What interests and activities do your community or neighborhood share?	
If you had to name your community or neighborhood, what would you call it?	
What are the geographic boundaries of your community? Examples include cross streets, natural elements like the coastline or landmarks like parks.	
What brings your community together? What is important to your community?	
What do you like about the current boundaries?	
What would you change about the current district boundaries?	District 1 southern border should logically extend down to Tamarack east to College
Do you represent a group? If so, which one?	
What ZIP code do you call home? 92008	
92009	
92010	92010
92011	
I don't live in Carlsbad	

C	Collector ID	408976108	
2	Language	en	
20	What interests and activities do your community or neighborhood share?	walking walking and more walking.	
21	If you had to name your community or neighborhood, what would you call it?	Old Carlsbad	
	What are the geographic boundaries of your community? Examples include cross streets, natural elements like the coastline or landmarks like parks.	Coastline to El Camino Real	
	What brings your community together? What is important to your community?	Polite Nice People no hate. There's been some crazy aggressive people around here lately. Really pissed off people. Never have seen that on the streets before. Lived here 26 years. Hope to live here for the rest of my life.	
	What do you like about the current boundaries?	? ... not sure. Never thought about it. It all seems good. No complaints	
	What would you change about the current district boundaries?	Nothing love my neighborhood.	
	Do you represent a group? If so, which one?	No. Just be nice and pay your taxes and quit yelling at people.	
	What ZIP code do you call home? 92008	92008	
92009			
92010			
92011			
	I don't live in Carlsbad		

Collector ID	408976108
Language	en
What interests and activities do your community or neighborhood share?	La Costa Oaks is one planned community with a common look and environment. All neighbors are slated for the EUSD schools. It would be good to keep all of La Costa Oaks together. (both North and South)
If you had to name your community or neighborhood, what would you call it?	La Costa Oaks
What are the geographic boundaries of your community? Examples include cross streets, natural elements like the coastline or landmarks like parks.	Communities on the west and east of Rancho Santa Fe Road starting at Melrose and ending at Camino de Los Coches.
What brings your community together? What is important to your community?	Similar community character, school district, social gatherings put on by the HOA, similar housing.
What do you like about the current boundaries?	They seem to have similar amounts of people in each district.
What would you change about the current district boundaries?	On this map, La Costa Oaks is divided between district 3 and district 4. I would change that to make La Costa Oaks be in one district. In order to keep the populations balanced, the boundaries west of the 5 freeway could be adjusted.
Do you represent a group? If so, which one?	I am a homeowner in La Costa Oaks. Not sure if I am representing them though.
What ZIP code do you call home? 92008	
92009	92009
92010	
92011	
I don't live in Carlsbad	

Collector ID	408976108
Language	en
What interests and activities do your community or neighborhood share?	Nonspecific ongoing spontaneous social encounters.
If you had to name your community or neighborhood, what would you call it?	R-1 IYP
What are the geographic boundaries of your community? Examples include cross streets, natural elements like the coastline or landmarks like parks.	Tamarack/Park--Skyline---Hillside--to coast.
What brings your community together? What is important to your community?	Citizen science projects and activities.
What do you like about the current boundaries?	I gives everybody a say on coastal issues.
What would you change about the current district boundaries?	If population balancing works, have the Chestnut to Tamarack section of D1 connect to El Camino Real. As it is, the current boundary severs a neighborhood.
Do you represent a group? If so, which one?	No.
What ZIP code do you call home? 92008	92008
92009	
92010	
92011	
I don't live in Carlsbad	

Collector ID	408976108
Language	en
What interests and activities do your community or neighborhood share?	It's a small neighborhood and most of us have lived here for 25 years.
If you had to name your community or neighborhood, what would you call it?	
What are the geographic boundaries of your community? Examples include cross streets, natural elements like the coastline or landmarks like parks.	Cannon, College, Faraday and both sides of El Camino
What brings your community together? What is important to your community?	A safe and quiet walking community.
What do you like about the current boundaries?	The current district includes our community as stated above.
What would you change about the current district boundaries?	I would get rid of districts if I could. I don't think they are healthy for Carlsbad nor have they achieved the desired results.
Do you represent a group? If so, which one?	No
What ZIP code do you call home? 92008	92008
92009	
92010	
92011	
I don't live in Carlsbad	

Collector ID	408976108
Language	en
What interests and activities do your community or neighborhood share?	La Costa Valley HOA. In Encinitas Union and San Dieguito Union School District. Share walking trails, going to Ponto Beach, Stagecoach Community Center and fields (sport activity, TGIF music), Dove Library, Christ Presbyterian Church of LaCosta
If you had to name your community or neighborhood, what would you call it?	La Costa
What are the geographic boundaries of your community? Examples include cross streets, natural elements like the coastline or landmarks like parks.	Rt 101 Coastline up from Ponto and Batiqitos Lagoon. La Costa Ave and Leucadia bordering Encinitas and to Olivenhain Road and Rancho Santa Fe Road to Encinitas and San Marcos border with Aviara to Poinsettia (along 101. Appears to be scoop taken out of that is District 2 not sure landmark for that border.
What brings your community together? What is important to your community?	Close to schools, trails, beach and shopping. Don't think it should be shared socioeconomic status, age or ethnicity - could use some diversity but doesn't exist.
What do you like about the current boundaries?	Like that it includes coastline, lagoon, trails La Costa Valley and schools.
What would you change about the current district boundaries?	Be better if our schools were all in same district and if were also in Poinsettia Park. Sometimes feel like LCV which borders Encinitas is treated like it isn't part of Carlsbad. I appreciate having a district city council member who represents us.
Do you represent a group? If so, which one?	Forsythe family 3 adults and 2 children.
What ZIP code do you call home? 92008	92009
92010	
92011	
I don't live in Carlsbad	

O	Collector ID	408976108
N	Language	en
N	What interests and activities do your community or neighborhood share?	Our immediate neighborhood is a culdesac of friendly, caring and professional people and includes many original owners who are now retired. We have had culdesac pot-luck-dinners and watched as the children have grown.
N	If you had to name your community or neighborhood, what would you call it?	Friendly Crossroads.
N	What are the geographic boundaries of your community? Examples include cross streets, natural elements like the coastline or landmarks like parks.	Coastline, Palomar Airport Road Poinsettia and Aviara Parkway.
N	What brings your community together? What is important to your community?	Very little turnover from original buyers. Everyone has "aged" together - from the neighborhood children to the retired seniors. They look out for each other.
N	What do you like about the current boundaries?	They seem to work "o.k" - but. . . .
N	What would you change about the current district boundaries?	I would bring the District 3 all the way up to Palomar Airport Road from the Poinsettia and Aviara Parkway crossroads. Must less disjointed.
N	Do you represent a group? If so, which one?	No
N	What ZIP code do you call home? 92008	
N	92009	
N	92010	
N	92011	92011
N	I don't live in Carlsbad	

Collector ID	408976108
Language	en
What interests and activities do your community or neighborhood share?	Walking/hiking trails, dog walking, large community park with grassy dog park, bike riding, ocean views and breezes,
If you had to name your community or neighborhood, what would you call it?	Poinsettia Batiquitos Acres
What are the geographic boundaries of your community? Examples include cross streets, natural elements like the coastline or landmarks like parks.	Palomar Airport Rd to Batiquitos Lagoon Ponto and Carlsbad State Beach to Aviara Pkwy to El Camino Real
What brings your community together? What is important to your community?	Good schools, lots of areas for physical activities, education level of residents, a common goal of keeping the community safe, clean and enjoyable
What do you like about the current boundaries?	I don't
What would you change about the current district boundaries?	District 3 has grown in population. It's too large. District 4 appears gerrymandered. Why are there only 4 districts. I would prefer at least 5 to represent residents better
Do you represent a group? If so, which one?	No
What ZIP code do you call home? 92008	
92009	
92010	
92011	92011
I don't live in Carlsbad	

Collector ID	408976108
Language	en
What interests and activities do your community or neighborhood share?	Nature lovers, hiking
If you had to name your community or neighborhood, what would you call it?	Rancho Carrillo
What are the geographic boundaries of your community? Examples include cross streets, natural elements like the coastline or landmarks like parks.	San Marcos, Palomar Airport Rd Brassi Ranch
What brings your community together? What is important to your community?	Rancho Carrillo Park and trail system.
What do you like about the current boundaries?	I do not like the current zoning.
What would you change about the current district boundaries?	I dislike the fact that Rancho Carrillo currently belong to District 2. District 3 should be extended to fully include all villages of Rancho Carrillo community.
Do you represent a group? If so, which one?	
What ZIP code do you call home? 92008	92009
92010	
92011	
I don't live in Carlsbad	

Collector ID	408976108
Language	en
What interests and activities do your community or neighborhood share?	Beach, walking
If you had to name your community or neighborhood, what would you call it?	Old Carlsbad
What are the geographic boundaries of your community? Examples include cross streets, natural elements like the coastline or landmarks like parks.	78 to Agua Hedionda lagoon Interstate 5 to El Camino Real
What brings your community together? What is important to your community?	Ability to walk on residential streets without much traffic
What do you like about the current boundaries?	
What would you change about the current district boundaries?	Downtown Carlsbad residents have special needs. They deserve their own representation.
Do you represent a group? If so, which one?	
What ZIP code do you call home? 92008	92008
92009	
92010	
92011	
I don't live in Carlsbad	

Collector ID	408976108
Language	en
What interests and activities do your community or neighborhood share?	Water sports, Agua Hedionda lagoon and Pacific Ocean. Carlsbad historic center which includes the downtown district, barrio and the first bird sanctuary in California, the Buena Vista lagoon.
If you had to name your community or neighborhood, what would you call it?	Carlsbad Village or Carlsbad City Center Not "Olde Carlsbad"!
What are the geographic boundaries of your community? Examples include cross streets, natural elements like the coastline or landmarks like parks.	Pacific Ocean to the west, Buena Vista Lagoon to the north, El Camino Real to the east and Palomar Airport Road to the south.
What brings your community together? What is important to your community?	The importance of reducing noise from the train, I-5 freeway and the constant sound of sirens that'd make most New Yorkers feel right at home. The dispersion of transients, homeless and door to door opportunists. Cleanliness of the streets, particularly downtown and the barrio. Last, though not least, a more enhanced focus on crime to include speeding in 25mph zones, the running of stop signs and the parking of vehicles on surface streets longer than 72 hours.
What do you like about the current boundaries?	Nothing. They do not reflect the true character of the city, and its development over the years, particularly district 1.
What would you change about the current district boundaries?	Please refer to question 3.
Do you represent a group? If so, which one?	No
What ZIP code do you call home? 92008	92008
92009	
92010	
92011	
I don't live in Carlsbad	

Collector ID	408976108
Language	en
What interests and activities do your community or neighborhood share?	Walking, water sports in the lagoon, village shopping, library and arts, dinner art, tennis, pools, park visits, youth sports and dance, gardening
If you had to name your community or neighborhood, what would you call it?	Tamarack
What are the geographic boundaries of your community? Examples include cross streets, natural elements like the coastline or landmarks like parks.	Agua Hedionda to south, 78 to north, beach to west, El Camino Real east
What brings your community together? What is important to your community?	Families, arts, beach, dinners out, outside activities, schools
What do you like about the current boundaries?	I like that we are a part of The Village. I am glad the beach and lagoons are included.
What would you change about the current district boundaries?	Nothing.
Do you represent a group? If so, which one?	No, but am a senior citizen.
What ZIP code do you call home? 92008	92008
92009	
92010	
92011	
I don't live in Carlsbad	

Collector ID	408976108	408976108	408976108
Language	en	en	en
What interests and activities do your community or neighborhood share?	Calavera nature preserve	55+ Senior lifestyle, sense of community	Time in the village and outside social visiting
If you had to name your community or neighborhood, what would you call it?	Calavera Hills	Rancho Carlsbad	District one
What are the geographic boundaries of your community? Examples include cross streets, natural elements like the coastline or landmarks like parks.	Calavera preserve to the east, Carlsbad/Oceanside city line to the north Cannon to the south Tamarck to the west	El Camino Real, Canyon & College	Carlsbad village drive (Elm) and the beach
What brings your community together? What is important to your community?	Schools, preserve, beach	Health and fitness	Food beer and beach
What do you like about the current boundaries?	Includes beach area	Haven't given it much thought	They all touch the coast
What would you change about the current district boundaries?	Would move southern boundary above Palomar Airport	nothing	I would not change them especially district one
Do you represent a group? If so, which one?		no	District one
What ZIP code do you call home? 92008			
92009			
92010	92010	92010	92010
92011			
I don't live in Carlsbad			

Collector ID	408976108
Language	en
What interests and activities do your community or neighborhood share?	Outdoors, walking, beach going
If you had to name your community or neighborhood, what would you call it?	Bay Collection
What are the geographic boundaries of your community? Examples include cross streets, natural elements like the coastline or landmarks like parks.	Poinsettia and Aviara Parkway Eucalyptus Trail
What brings your community together? What is important to your community?	Safety, calm neighborhoods, peace
What do you like about the current boundaries?	I like that each district has a bit of the coast and moves eastward.
What would you change about the current district boundaries?	Nothing. Adjust slightly for change in population, but that's it. DO NOT RADICALLY CHANGE DISTRICTS.
Do you represent a group? If so, which one?	None
What ZIP code do you call home? 92008	
92009	
92010	
92011	92011
I don't live in Carlsbad	

SP_Redistricting Survey Results

Collector ID	408976108
language	es
What interests and activities do your community or neighborhood share?	Walking, the beach, jazz in the park, eating in restaurants, the market, the fair
If you had to name your community or neighborhood, what would you call it?	The old part of Carlsbad
What are the geographic boundaries of your community? Examples include cross streets, natural elements like the coastline or landmarks like parks.	West- Pacific Ocean East- College Street North- Vista Way South- Palomar Airport Rd
What brings your community together? What is important to your community?	Schools, businesses
What do you like about the current boundaries?	
What would you change about the current district boundaries?	I wish they were roughly equal in size
Do you represent a group? If so, which one?	No
What ZIP code do you call home?	92008

Collector ID	408976108
language	es
What interests and activities do your community or neighborhood share?	The beach, sports facilities, restaurants and parks.
If you had to name your community or neighborhood, what would you call it?	Downtown Carlsbad
What are the geographic boundaries of your community? Examples include cross streets, natural elements like the coastline or landmarks like parks.	The 78, palomar airport road, the sea, and Calaveras Hills.
What brings your community together? What is important to your community?	Safety, quality of life. Not having to drive far to do our shopping.
What do you like about the current boundaries?	That they have access to all the important points. They all share the sea, the train tracks, and main avenues.
What would you change about the current district boundaries?	No se.
Do you represent a group? If so, which one?	No
What ZIP code do you call home?	
	92010

Collector ID	4089
language	es
What interests and activities do your community or neighborhood share?	Walk with our dogs, walk on the beach. And do it with the assurance that it is a low crime place.
If you had to name your community or neighborhood, what would you call it?	Touristy
What are the geographic boundaries of your community? Examples include cross streets, natural elements like the coastline or landmarks like parks.	From Jefferson Street to Grand Ave. and the beach
What brings your community together? What is important to your community?	Services and programs. Like the library. Places that serve the Spanish speaking community.
What do you like about the current boundaries?	There are many shops, restaurants, gas stations, etc. places for entertainment
What would you change about the current district boundaries?	The bars are taking up a lot of space. Have a limit of places, many come to get drunk and it is dangerous for ev
Do you represent a group? If so, which one?	Latino
What ZIP code do you call home?	

Collector ID	
language	es
What interests and activities do your community or neighborhood share?	Make the Barrio Neighborhood Safer
If you had to name your community or neighborhood, what would you call it?	Quiet
What are the geographic boundaries of your community? Examples include cross streets, natural elements like the coastline or landmarks like parks.	What is known as the barrio and the village
What brings your community together? What is important to your community?	Peace of mind among neighbors What was important is that there were still more Latinos. We are parting ways
What do you like about the current boundaries?	That everything is within reach (district 1) we have everything local
What would you change about the current district boundaries?	Nothing
Do you represent a group? If so, which one?	I'm a Latina
What ZIP code do you call home?	

Emails

From: [redistricting](#)
To: [REDACTED]
Subject: RE: Request for additional criteria / overlay for mapping tool
Date: Monday, September 20, 2021 4:41:00 PM

You're welcome!



Faviola Medina, CMC
 City Clerk Services Manager
Office of the City Clerk
 P: [REDACTED]

From: Arnie Cohen [REDACTED]
Sent: Thursday, September 16, 2021 9:28 PM
To: [redistricting <redistricting@CarlsbadCA.gov>](mailto:redistricting@CarlsbadCA.gov)
Subject: Re: Request for additional criteria / overlay for mapping tool

Faviola,

Thank you so much. I appreciate everyone working to give residents the best and most helpful tools when drawing maps.

Arnie

On Thu, Sep 16, 2021, 4:39 PM [redistricting <redistricting@carlsbadca.gov>](mailto:redistricting@carlsbadca.gov) wrote:

Good Afternoon Mr. Cohen,

I just wanted to follow up with you and inform you that the demographer has submitted a request for the school districts to be included as an overlay option for the Maptitude tool in Carlsbad.

Thank you,



Faviola Medina, CMC
 City Clerk Services Manager
Office of the City Clerk
 P: [REDACTED]

From: Arnie Cohen [REDACTED]
Sent: Monday, September 13, 2021 5:06 PM
To: redistricting <redistricting@CarlsbadCA.gov>
Subject: Request for additional criteria / overlay for mapping tool

Carlsbad is covered by three school districts. Those are one of the categories for a community of interest. Would it be possible to add an overlay to the mapping tool that shows those school districts under the "Boundaries" drop down similar to the "Current Districts" option? That would be very helpful as people draft their maps.

Thank you
Arnie Cohen



CAUTION: *Do not open attachments or click on links unless you recognize the sender and know the content is safe.*

CAUTION: *Do not open attachments or click on links unless you recognize the sender and know the content is safe.*

From: [REDACTED]
To: [REDACTED]
Cc: [REDACTED]
Subject: FW: 9/9 Independent Redistricting Commission Meeting - Additional Materials
Date: Monday, September 13, 2021 10:56:00 AM
Attachments: [image002.png](#)

Hi there,

See commissioner's input below.



Faviola Medina, CMC
City Clerk Services Manager
Office of the City Clerk
P: [REDACTED]

From: Gayle Cadwallader [REDACTED]
Sent: Friday, September 10, 2021 1:59 AM
To: Faviola Medina [REDACTED]
Subject: Re: 9/9 Independent Redistricting Commission Meeting - Additional Materials

Regarding the Current Demographics in slide 4, I will suggest that the table be modified to add footnotes describing the "Total" Deviation from Ideal, and the Total % Deviation. I'm sure the demographer will tell us the definitions verbally when she makes the presentation, but she has told us those definitions before, and people didn't understand or remember. So maybe it will help if it's written right on the slide. It will certainly help when people look at the slide later. The numbers are not the total of the 4 districts, but rather the span of deviations from high to low (so, the total of the deviations of District 1 and District 3, which are the worst two).

On Wed, Sep 8, 2021 at 10:20 AM Faviola Medina <[REDACTED]> wrote:

Good Morning Commissioners and Alternates,

Please find attached the following for the Sept. 9, 2021 Independent Redistricting Commission meeting.

- **Additional Materials for Item #2:** Draft Public Hearing Presentation

The attached documents are also available on our [website](#).



Faviola Medina, CMC

City Clerk Services Manager


Office of the City Clerk

1200 Carlsbad Village Drive

Carlsbad, CA 92008

P: [REDACTED] | www.carlsbadca.gov

Connect with us

[Facebook](#) | [Twitter](#) | [YouTube](#) | [Flickr](#) | [Pinterest](#) | [Enews](#) |  Consider the environment before printing this e-mail

Confidentiality Notice: Please note that email correspondence with the City of Carlsbad, along with any attachments, may be subject to the California Public Records Act, and therefore may be subject to disclosure unless otherwise exempt.

CAUTION: *Do not open attachments or click on links unless you recognize the sender and know the content is safe.*

From: [REDACTED]
To: [REDACTED]
Cc: [REDACTED]
Subject: FW: Redistricting site, typos
Date: Monday, September 13, 2021 10:12:00 AM

See Commissioner input below.



Faviola Medina, CMC
City Clerk Services Manager
Office of the City Clerk
P: [REDACTED]

From: Gayle Cadwallader [REDACTED]
Sent: Friday, September 10, 2021 2:37 AM
To: Faviola Medina [REDACTED]
Subject: Redistricting site, typos

On the Redistricting site, on the FAQ page, the answer to the last FAQ about the basis for the April 17 deadline has a typo. It should mention November 2022, not 2002.

On the Get Involved page, under the Timeline heading, April 14 is stated as the deadline. But April 17 is shown everywhere else I've seen. Please reconcile.

CAUTION: Do not open attachments or click on links unless you recognize the sender and know the content is safe.

From: [REDACTED]
To: [REDACTED]
Subject: Re: 9/23 Independent Redistricting Commission Public Hearing
Date: Wednesday, September 22, 2021 11:47:24 AM

Good Afternoon Faviola,

Thank you for your response. I understand last minute changes. For example, since our last meeting the State of California has released census data. This information has only been known for a few days.

In our case, a power point draft was presented and I would expect with the advanced planning since the 9th that by now we would have a mostly complete presentation. It seems most of this burden would be on the part of the consultant anyway.

Yes, please send what has been accomplished to date on the presentation. Even a last minute change can be provided to the commissioners by email so we have the opportunity to enter the meeting as informed as possible.

Thank you,
Gretchen M. Ashton, Commissioner
Carlsbad Independent Redistricting Commission

On Wed, Sep 22, 2021, 11:16 AM Faviola Medina <[REDACTED]> wrote:

Good Morning Commissioner Ashton,

To answer your question, that is correct, the minutes will be available at the Oct. 28th Independent Redistricting Commission Regular meeting.

In response to your request, we can provide the PowerPoint via additional material distribution once it is ready; however, it's not been the practice of the City of Carlsbad to provide presentations to the City Council or other Boards & Commissions prior to the meeting where it is to be presented at because often times staff is still working on the presentations up to the day of the meeting.

Thank you,




Faviola Medina, CMC

City Clerk Services Manager

Office of the City Clerk

P: 

From: Gretchen.M. Ashton 
Sent: Wednesday, September 22, 2021 9:09 AM
To: Faviola Medina <Faviola.Medina@carlsbadca.gov>
Subject: Re: 9/23 Independent Redistricting Commission Public Hearing

Good Morning Faviola,

Thank you for sending the Agenda and Agenda Packet for the September 23rd Redistricting Public Hearing. I have one question and one request.

Question/Clarification

Since the Public Hearing is not? ...a regular meeting of the commission, do we not approve minutes from our last meeting?

Request


Please include in the agenda packet all complete presentations being made. We were told the presentation we viewed in our last meeting was a draft. Regardless, it is important for the commission to have an opportunity to view the presentation ahead of time.

Thank you,

Gretchen M. Ashton, Commissioner

Independent Redistricting Commission



On Fri, Sep 17, 2021, 4:41 PM Faviola Medina < > wrote:

Good Afternoon Independent Redistricting Commission Members and Alternates,

The agenda and agenda packet for the Sept. 23, 2021 Independent Redistricting Commission Public Hearing are now available on the city's website, Independent Redistricting Commission page (link below).

Agenda and Agenda Packet:

<https://www.carlsbadca.gov/city-hall/city-council/redistricting/independent-redistricting-commission>

You will also later receive a separate calendar invitation to log into the meeting that will contain the meeting instructions. Please do not share or reply to that invitation.

Please let me know if you have any questions.

BCC: Independent Redistricting Commission Members and Alternates

Thank you,



Faviola Medina, CMC

City Clerk Services Manager

Office of the City Clerk

1200 Carlsbad Village Drive



P:

www.carlsbadca.gov



[Facebook](#) | [Twitter](#) | [You Tube](#) | [Flickr](#) | [Pinterest](#) | [Enews](#) |  Consider the environment before printing this e-mail

Confidentiality Notice: Please note that email correspondence with the City of Carlsbad, along with any attachments, may be subject to the California Public Records Act, and therefore may be subject to disclosure unless otherwise exempt.

CAUTION: Do not open attachments or click on links unless you recognize the sender and know the content is safe.

CAUTION: Do not open attachments or click on links unless you recognize the sender and know the content is safe.

From: [REDACTED]
To: [REDACTED]
Subject: RE: 9/23 Independent Redistricting Commission Public Hearing
Date: Thursday, September 23, 2021 9:22:00 AM
Attachments: [image002.png](#)

Good Morning Mr. Pilcher,

Yes, this will be available to view the next day here:

<https://www.carlsbadca.gov/city-hall/meetings-agendas/city-council-meeting-archive>

Thank you,



Faviola Medina, CMC
City Clerk Services Manager
Office of the City Clerk



From: Thomas Pilcher <[REDACTED]>
Sent: Thursday, September 23, 2021 7:21 AM
To: Faviola Medina <[REDACTED]>
Subject: Re: 9/23 Independent Redistricting Commission Public Hearing

Faviola,

Will the Public Hearing event tonight be taped for later viewing on the city web site? I have a direct conflict for the live meeting tonight.

Tom Pilcher

-----Original Message-----

From: Faviola Medina <[REDACTED]>
To: Faviola Medina <[REDACTED]>
Sent: Fri, Sep 17, 2021 4:41 pm
Subject: 9/23 Independent Redistricting Commission Public Hearing

Good Afternoon Independent Redistricting Commission Members and Alternates,

The agenda and agenda packet for the Sept. 23, 2021 Independent Redistricting Commission Public Hearing are now available on the city's website, Independent Redistricting Commission page (link below).

Agenda and Agenda Packet:

<https://www.carlsbadca.gov/city-hall/city-council/redistricting/independent-redistricting-commission>

You will also later receive a separate calendar invitation to log into the meeting that will contain the meeting instructions. Please do not share or reply to that invitation.

Please let me know if you have any questions.

BCC: Independent Redistricting Commission Members and Alternates

Thank you,



Faviola Medina, CMC

City Clerk Services Manager

Office of the City Clerk

1200 Carlsbad Village Drive

Carlsbad, CA 92008

 www.carlsbadca.gov



[Facebook](#) | [Twitter](#) | [You Tube](#) | [Flickr](#) | [Pinterest](#) | [Enews](#)  Consider the environment before printing this e-mail

Confidentiality Notice: Please note that email correspondence with the City of Carlsbad, along with any attachments, may be subject to the California Public Records Act, and therefore may be subject to disclosure unless otherwise exempt.

CAUTION: *Do not open attachments or click on links unless you recognize the sender and know the content is safe.*

From: [REDACTED]
To: [REDACTED]
Cc: [REDACTED]
Subject: Re: community
Date: Thursday, September 23, 2021 9:13:15 AM

Interesting feedback. That was my concern in changing how we refer to the project. We originally called it City Council redistricting. I'll connect with the superintendent to make sure he's aware.

From: Faviola Medina <[REDACTED]>
Date: Thursday, September 23, 2021 at 9:10 AM
To: Kristina Ray <[REDACTED]>
Cc: Bree Robertoy <[REDACTED]>, Sheila Cobian <[REDACTED]>
Subject: FW: community

FYI



Faviola Medina, CMC
City Clerk Services Manager
Office of the City Clerk
P: [REDACTED]

From: Tammy Cloud-McMinn <[REDACTED]>
Sent: Thursday, September 23, 2021 7:42 AM
To: Faviola Medina <[REDACTED]>
Cc: Hector Gomez <[REDACTED]>
Subject: FW: community

Just an FYI – a woman called yesterday upset about the schools sending out this flyer in an email to the parents. She asked several questions that I answered for her and I asked her to send me the flyer to make sure it was legit. She was worried about her kids having to change schools probably because it came from the high school and she thought it was a school district thing.

Kind regards,
Tammy McMinn, CPMC, CMC
Senior Deputy City Clerk
City of Carlsbad
[REDACTED]

From: [REDACTED]


Sent: Thursday, September 23, 2021 7:02 AM

To: Tammy Cloud-McMinn [REDACTED]

Subject: community

Sent: Tuesday September 21 2021 7:01:37PM

[REDACTED]



Carlsbad USD

Community Organizations

Redistricting Information

Redistricting Information

[Description](#)

[- City of Carlsbad Redistricting](#) City of Carlsbad Redistricting is the process of redrawing the boundaries of election districts, including local election districts such as city councils, let's map CARLSBAD'S school boards, county boards of supervisors, and more. Local governments must redistrict at least once every 10 years, based on federal census data, to reflect changes in population future TOGETHER, and to ensure that all districts have about the same number of residents of voting age. Why redistricting matters Redistricting will determine which neighborhoods and communities are grouped together into a district for the purposes of electing a City Council member. The goal of electing City Council members by district is to give a greater political voice to traditionally underrepresented communities. The City of Carlsbad has four City Council members who are elected by district and a mayor who is elected citywide. Independent Redistricting Commission The City Council chose to have an independent redistricting commission make the final decision about the new City Council district map. Working with the commission, the city will seek input from the community at several stages of the process. The commission will consider this input in choosing the final map. The commission's meetings are open to the public and include time for public comments. Get the meeting schedule at carlsbadca.gov/districts.

1 of 4

View

Graduate From College Without Student Loans

Graduate From College Without Student Loans



Description

[- CollegeSuccessFormula- A division of GetCollegeFunding a 501 \(c\)\(3\) Educational Organization \[20-4905370\] Confused about college\\$3 We're not. Debt-Free College Webinars \(free\) - for High School Parents, Coaches, Counselors, and Students - Watch from your computer, smart-phone or iPad Picture: Denied vs Accepted Sign Up Now! www.CollegePlanningWebinars.org All Webinars: 60-75 min Sign Up FREE Multiple times weekly 2021-22 Webinar Topics Include: How To Graduate From College With NO Student Loans ACT vs SAT-How To Crush The Tests in Less Time Avoid The 7 Biggest Mistakes Made On The FAFSA Don't Be Stuck With an UN-Marketable College Degree The Myth of STEM & Other Lies About College Avoid The 10 Most Expensive College Planning Traps Five Little Known Secrets of "Dream College" Admission -And MORE Peoria, AZ 85383 | 949-485-2639 | support@CollegeSuccessFormula.com](#) DISCLAIMER: The school is neither endorsing nor sponsoring this event nor approving or endorsing the views of the organization sponsoring the activity.

[View](#)[Register](#)

Sent from Sage Creek High

All Current Opportunities

Peachjar provides all of your child enrichment opportunities in one convenient place.

[View All Flyers](#)

You received this email because your child's school utilizes this service for paperless flyer delivery. Only school-approved flyers are sent to you through Peachjar. You may opt out of receiving flyers at any time.

Sent with ♥ from Peachjar
15373 Innovation Dr #300 San Diego, CA 92128

Set Email Preferences

Change frequency of flyer delivery or unsubscribe.

Flyers are sent to the email address you provided to your child's school:

wendyp@roadrunner.com

CAUTION: *Do not open attachments or click on links unless you recognize the sender and know the content is safe.*

From: [REDACTED]
To: [REDACTED]
Cc: [REDACTED]
Subject: FW: 9/23 Independent Redistricting Commission Public Hearing - Additional Materials
Date: Thursday, September 23, 2021 1:44:00 PM
Attachments: [image002.png](#)

FYI



Faviola Medina, CMC
City Clerk Services Manager
Office of the City Clerk

From: Gayle Cadwallader <[REDACTED]>
Sent: Thursday, September 23, 2021 1:37 PM
To: Faviola Medina <[REDACTED]>
Subject: Re: 9/23 Independent Redistricting Commission Public Hearing - Additional Materials

In the Additional Material presentation:

Slide 3 does not have the version of the map with the dates of the next election for each district. That info is helpful for us, and I'd like to see it in the presentation. I have seen that version somewhere on the city website, but had a hard time finding it -- finally found it on the Maps page. It should be easier to find than it is. I suggest it should be right on the Redistricting page, where it says Today's Districts.

BTW, On the main Redistricting page, the link in the middle of the page to Commonly Asked Questions took me nowhere, just left me where I started. I had to use the link on the left to Questions and Answers to get to the questions and answers. Similarly, the link Independent Redistricting Commission took me nowhere, but the link on the left worked. The other links in the middle seem to work OK.

Thanks for your attention to my concerns,
Gayle Cadwallader, Commissioner

On Thu, Sep 23, 2021 at 12:13 PM Faviola Medina <[REDACTED]> wrote:

Good Afternoon Commissioners and Alternates,

Please find attached the following for the Sept. 23, 2021 Independent Redistricting Commission meeting.

- **Additional Materials for Item #1:** Public Hearing Presentation

The attached documents are also available on our [website](#).



Faviola Medina, CMC
City Clerk Services Manager
Office of the City Clerk
1200 Carlsbad Village Drive
Carlsbad, CA 92008

P: [REDACTED] www.carlsbadca.gov



[Facebook](#) | [Twitter](#) | [YouTube](#) | [Flickr](#) | [Pinterest](#) | [Enews](#) |  Consider the environment before printing this e-mail

Confidentiality Notice: Please note that email correspondence with the City of Carlsbad, along with any attachments, may be subject to the California Public Records Act, and therefore may be subject to disclosure unless otherwise exempt.

CAUTION: Do not open attachments or click on links unless you recognize the sender and know the content is safe.

From: [REDACTED]
To: [REDACTED]
Subject: RE: 9/23 Independent Redistricting Commission Public Hearing - Additional Materials
Date: Thursday, September 23, 2021 3:54:00 PM
Attachments: [image002.png](#)

Hi Steve!

Today is not a Regular Independent Redistricting Commission meeting, however, the full commission will be there to take public input during the Public Hearing. The next regular IRC meeting will be October 28, 2021.

I will be sending the IRC alternates an email at 4 p.m. to provide the different ways to watch.

Thank you,



Faviola Medina, CMC
City Clerk Services Manager
Office of the City Clerk

From: Steve Puterski [REDACTED]
Sent: Thursday, September 23, 2021 3:48 PM
To: Faviola Medina [REDACTED]
Subject: Re: 9/23 Independent Redistricting Commission Public Hearing - Additional Materials

Hi Faviola,
Is today's meeting an actual commission meeting (that is, counts for attendance purposes) or is it mostly for the public to ask questions of staff and the demographer? It was really difficult to follow during the last meeting, so I'm just looking for clarification. Thank you.

Steve Puterski



On Thu, Sep 23, 2021 at 12:13 PM Faviola Medina [REDACTED] wrote:

Good Afternoon Commissioners and Alternates,

Please find attached the following for the Sept. 23, 2021 Independent Redistricting Commission meeting.

- **Additional Materials for Item #1:** Public Hearing Presentation

The attached documents are also available on our [website](#).



Faviola Medina, CMC
City Clerk Services Manager
Office of the City Clerk
1200 Carlsbad Village Drive
Carlsbad, CA 92008

P: [REDACTED] www.carlsbadca.gov



[Facebook](#) | [Twitter](#) | [YouTube](#) | [Flickr](#) | [Pinterest](#) | [Enews](#) |  Consider the environment before printing this e-mail

Confidentiality Notice: Please note that email correspondence with the City of Carlsbad, along with any attachments, may be subject to the California Public Records Act, and therefore may be subject to disclosure unless otherwise exempt.

CAUTION: Do not open attachments or click on links unless you recognize the sender and know the content is safe.

From: [redistricting](#)
To: [REDACTED]
Subject: RE: Request for additional criteria / overlay for mapping tool
Date: Monday, September 20, 2021 4:41:00 PM

You're welcome!



Faviola Medina, CMC
City Clerk Services Manager
Office of the City Clerk
P: [REDACTED]

From: Arnie Cohen [REDACTED]
Sent: Thursday, September 16, 2021 9:28 PM
To: redistricting <redistricting@CarlsbadCA.gov>
Subject: Re: Request for additional criteria / overlay for mapping tool

Faviola,

Thank you so much. I appreciate everyone working to give residents the best and most helpful tools when drawing maps.

Arnie

On Thu, Sep 16, 2021, 4:39 PM redistricting <redistricting@carlsbadca.gov> wrote:

Good Afternoon Mr. Cohen,

I just wanted to follow up with you and inform you that the demographer has submitted a request for the school districts to be included as an overlay option for the Maptitude tool in Carlsbad.

Thank you,



Faviola Medina, CMC
City Clerk Services Manager
Office of the City Clerk
P: [REDACTED]

From: Arnie Cohen [REDACTED]
Sent: Monday, September 13, 2021 5:06 PM
To: redistricting <redistricting@CarlsbadCA.gov>
Subject: Request for additional criteria / overlay for mapping tool

Carlsbad is covered by three school districts. Those are one of the categories for a community of interest. Would it be possible to add an overlay to the mapping tool that shows those school districts under the "Boundaries" drop down similar to the "Current Districts" option? That would be very helpful as people draft their maps.

Thank you
Arnie Cohen



CAUTION: *Do not open attachments or click on links unless you recognize the sender and know the content is safe.*

CAUTION: *Do not open attachments or click on links unless you recognize the sender and know the content is safe.*

From: [REDACTED]
To: [redistricting](#)
Subject: RE: Public Hearing #1 on 9/23 - How to give Verbal Comments
Date: Monday, September 20, 2021 4:51:35 PM

Thank you very much for replying.

Yes---the link below now shows how to connect virtually, however the link embedded in the Public Notice sent 9/17 at 5:01p landed me in the general "Independent Commission" webpage that did not contain the information that is now shown. Perhaps the webpage needed to rebuild. . . the next day it was working.

Mary Thompson
[REDACTED]

From: redistricting <redistricting@CarlsbadCA.gov>
Sent: Monday, September 20, 2021 4:46 PM
To: Thompsmg [REDACTED]
Cc: redistricting <redistricting@CarlsbadCA.gov>
Subject: RE: Public Hearing #1 on 9/23 - How to give Verbal Comments

Good Afternoon,

Is this the page you are being directed to:

<https://www.carlsbadca.gov/city-hall/city-council/redistricting/independent-redistricting-commission>

I can help you access the appropriate information via email or if you provide me with your phone number, I can give you a call to assist.

Please advise,



Faviola Medina, CMC
City Clerk Services Manager
Office of the City Clerk
P: [REDACTED]

From: Thompsmg [REDACTED]
Sent: Friday, September 17, 2021 6:42 PM
To: redistricting <redistricting@CarlsbadCA.gov>
Subject: Public Hearing #1 on 9/23 - How to give Verbal Comments

The public notice agenda for Thursday's session directed me to the Redistricting Commission page, which doesn't have an actionable link for the agenda for the 9/23 session. The notice gives direction to the general information page on **how to give verbal comment**, but I could not find direction how to give verbal comment on this webpage.

Thank you,
Mary Thompson

CAUTION: Do not open attachments or click on links unless you recognize the sender and know the content is safe.

CAUTION: Do not open attachments or click on links unless you recognize the sender and know the content is safe.

From: [redistricting](#)
To: [REDACTED] [redistricting](#)
Subject: RE: Quick Question
Date: Wednesday, September 29, 2021 12:56:05 PM
Attachments: [Redistricting Survey.docx](#)

Hi there,

The old link will not work again, however, attached please find the paper survey for you to fill out.

Please send back your responses and we will get it fixed.

Thank you,



Faviola Medina, CMC
City Clerk Services Manager
Office of the City Clerk

From: Dee Forsberg, Global Hire [REDACTED]
Sent: Tuesday, September 28, 2021 5:40 PM
To: [redistricting](#) <redistricting@CarlsbadCA.gov>
Subject: Re: Quick Question

Hi,

What link do I use? I tried to go in the old way and it wouldn't let me make changes before.

Thanks,

Dee

[REDACTED]
A full-cycle executive search firm focusing on recruiting mid-level to executive management professionals

[REDACTED]
Licensed and Insured

On Tuesday, September 28, 2021, 04:37:16 PM PDT, redistricting <redistricting@carlsbadca.gov> wrote:

Good Afternoon,

We were able to confirm that edits could be made to your survey. Could you please provide us with your new responses?

Thank you,



Faviola Medina, CMC

City Clerk Services Manager

Office of the City Clerk

P: [REDACTED]

From: Dee Forsberg, Global Hire [REDACTED]
Sent: Tuesday, September 21, 2021 7:51 PM
To: redistricting <redistricting@CarlsbadCA.gov>
Subject: Re: Quick Question

Hi,

It was the survey I completed.

Thank you!

A full-cycle executive search firm focusing on recruiting mid-level to executive management professionals



Licensed and Insured

On Tuesday, September 21, 2021, 04:28:35 PM PDT, redistricting <redistricting@carlsbadca.gov> wrote:

Good Afternoon,

I just wanted to clarify, is this to change your response to a survey you might have responded to? Or did you submit a letter?

Please advise,



Faviola Medina, CMC

City Clerk Services Manager

Office of the City Clerk

P:

From: Dee Forsberg, Global Hire

Sent: Tuesday, September 21, 2021 3:06 PM

To: redistricting <redistricting@CarlsbadCA.gov>

Subject: Quick Question

Hi,

After doing some additional research, I want to change my opinion on the redistricting. How can I change what I submitted?


Thank you


CAUTION: Do not open attachments or click on links unless you recognize the sender and know the content is safe.

CAUTION: Do not open attachments or click on links unless you recognize the sender and know the content is safe.


Social Media




 **carlsbadcagov** · Follow
Carlsbad, California

 **carlsbadcagov** 📍 Carlsbad residents: we need your local expertise. Take a quick survey and help us define the communities that should vote together in future City Council elections, starting next November. Go to carlsbadca.gov #getinvolved #redistricting #carlsbad #neighborhood #community

6w


 **velynanderson** I'm sorry we have districts. We're better united. ❤️

6w 1 like Reply

 **jeff.morness** I get a page not found site when I go to

👍 🗨️ 📍 📌

1,047 views
SEPTEMBER 8

 Add a comment... Post

City of Carlsbad - Official
September 29 at 7:10 PM · 🌐

Have you been keeping up with the redistricting process? It will determine which neighborhoods and communities are grouped together for the purpose of electing a City Council member.

You can participate in setting district boundaries and draw your own map for consideration. Attend one of our mapping workshops to learn how!

📅🖌️ Oct. 23 at 10 a.m. - <https://loom.ly/Alfd65U> ... See More



👍 3

1 Comment

👍 Like

💬 Comment

➦ Share



Most Relevant ▾



Write a comment...



Mark Winkler

Good Open Government in Carlsbad, for as long as we have lived here. If you want to participate, by all means do so. You will be welcomed! 🙌

Like · Reply · 2w

City of Carlsbad - Official
October 14 at 6:24 PM · 🌐

Take our survey before it is gone! Share your thoughts on groups, neighborhoods and communities that should stay together in the new City Council districts being drawn. Take the survey by Oct. 15 here: www.surveymonkey.com/r/carlsbadredistricting.



👍 1

2 Comments

👍 Like

💬 Comment

➦ Share



Most Relevant ▾



Write a comment...



Gary Pearson

Can we put all of the Cori crats in one district so we can move on and ignore them?

Like · Reply · 4d



Tim Stipe

I think it should be one district w/4 representatives. Quartering it divided is for the worst.

Like · Reply · 5d

👍 1



INDEPENDENT REDISTRICTING COMMISSION

Meeting Date: Oct. 28, 2021

To: Independent Redistricting Commission

Staff Contact: Kristina Ray, Communication & Engagement Director
kristina.ray@carlsbadca.gov, 760-434-2957

Subject: Redistricting public engagement discussion

Recommended Action

Receive a staff presentation regarding public engagement actions taken resulting from recommendations given by the Independent Redistricting Commission at their Sept. 9, 2021 meeting.

Discussion

At their Sept. 9 meeting, the Independent Redistricting Commission received a presentation about the public engagement plan for City of Carlsbad redistricting. The commission gave the following recommendations for additional ways to engage the public:

1. Find out the cost of sending information about redistricting in a paper bill insert to water customers.
2. Change the title of the meeting schedule graphic to City of Carlsbad Redistricting.
3. Update the stakeholder list to include schools, retirement communities and senior living facilities.
4. Share information about redistricting with Carlsbad schools.

The city followed up on these recommendations, and the results can be found in Exhibits 1 through 4.

Fiscal Analysis

This action has no fiscal impact.

Environmental Evaluation

In keeping with California Public Resources Code Section 21065, this action does not constitute a "project" within the meaning of the California Environmental Quality Act in that it has no potential to cause either a direct physical change in the environment or a reasonably foreseeable indirect physical change in the environment.

Public Notification and Outreach

This item was noticed in keeping with the Ralph M. Brown Act and it was available for public viewing and review at least 72 hours before the scheduled meeting date.

Exhibits

1. Water bill insert quotes
2. Updated meeting schedule graphic
3. Updated stakeholder list
4. Flier distributed through Carlsbad Unified School District

Water bill inserts to Carlsbad Municipal Water District customers

Option 1: 8.5" x 3.625" insert

Cost: \$1,176



ZUZA, LLC

| Print | Market | Mail |

2304 Faraday Avenue | Carlsbad, CA 92008
 t 760.438.9411 | f 760.438.1349 | zuzaprint.com

QUOTATION

Quote Information	
Quotation Number:	48858-1
Quotation Date:	10/19/2021
Sales Rep:	Lynn Watts
Estimator:	Jose Luis
Page:	Page 1 of 1

Customer Information	
Customer Account:	CARLS10
Name:	CITY OF CARLSBAD
Address:	ATTN: FINANCE 1635 FARADAY AVE CARLSBAD, CA 92008
Contact:	LISA DIETRICH
Phone:	760-602-2424
Fax:	760-602-8553

Job Information	
Job Description	WATER BILL BUCKSLIP INSERT NEW 4/4, PROCESS 80# GLOSS BOOK SIZE - 3.625 X 8.5 CARTON
Comments:	

Component Information			
Component:	WATER BILL BUCKSLIP INSERT		
Size:	8.5 X 3.625	Stock Description	100# GLOSS BOOK
Front Colors:	4	Color:	WHITE
Back Colors	4	BWT:	100
Bleed:	Yes	Thickness:	.0048
Quantity	Price		
21000	\$1,176.00		

Lynn Watts
ZUZA Date

CITY OF CARLSBAD Date

Estimate valid for 30 days. All prices subject to review of final artwork, stock prices/availability and author's alterations. Overruns or underruns not to exceed 10% of the amount ordered shall constitute an acceptable delivery and the excess or deficiency shall be charged or credited to the customer proportionately. We look forward to providing you with outstanding quality and value.

10/19/21 2:34:31PM

Page 1 of 1

Option 2: 8.5" x 11" folded insert

Cost: \$1,833



ZUZA, LLC

| Print | Market | Mail |

2304 Faraday Avenue | Carlsbad, CA 92008
t 760.438.9411 | f 760.438.1349 | zuzaprint.com

QUOTATION

Quote Information	
Quotation Number:	48859-1
Quotation Date:	10/19/2021
Sales Rep:	Lynn Watts
Estimator:	Jose Luis
Page:	Page 1 of 1

Customer Information	
Customer Account:	CARLS10
Name:	CITY OF CARLSBAD
Address:	ATTN: FINANCE 1635 FARADAY AVE CARLSBAD, CA 92008
Contact:	LISA DIETRICH
Phone:	760-602-2424
Fax:	760-602-8553

Job Information	
Job Description	WATER BILL FOLDED INSERT NEW 4/4, PROCESS 80# GLOSS BOOK SIZE - 11 X 8.5 ROLL FOLD - 3.625 X 8.5 CARTON
Comments:	

Component Information			
Component:	WATER BILL FOLDED INSERT		
Size:	8.5 X 11	Stock Description	ChorusArt Gloss Txt
Front Colors:	4	Color:	WHITE
Back Colors:	4	BWT:	80
Bleed:	Yes	Thickness:	.0038
Quantity	Price		
21000	\$1,833.00		

Lynn Watts
ZUZA Date

CITY OF CARLSBAD Date

Estimate valid for 30 days. All prices subject to review of final artwork, stock prices/availability and author's alterations. Overruns or underruns not to exceed 10% of the amount ordered shall constitute an acceptable delivery and the excess or deficiency shall be charged or credited to the customer proportionately. We look forward to providing you with outstanding quality and value.

10/19/21 2:38:05PM













Page 1 of 1

Updated meeting schedule graphic

Posted to the city’s website:

<https://www.carlsbadca.gov/home/showpublisheddocument/7718/637672293673930000>

City of Carlsbad Redistricting | Meeting Schedule

	DATE/TIME	MEETING	LOCATION *
	July 29 6:30 p.m.	Independent Redistricting Commission meeting First meeting. Choose chair and vice chair. Approve meeting schedule.	Council Chamber
		Informational meetings Learn about redistricting, how it works and how to get involved	Via Zoom
		District 1 Aug. 25 6 p.m. District 2 Aug. 26 6 p.m. District 3 Sept. 1 6 p.m. District 4 Sept. 2 6 p.m.	
	Sept. 9 2:30 p.m.	Independent Redistricting Commission meeting Regular business meeting of the commission.	Via Zoom
	Sept. 23 6 p.m.	Public hearing #1 Give the Independent Redistricting Commission input before any draft maps are developed	Via Zoom
	Oct. 23 10 a.m. 2 p.m.	Mapping workshops Learn how to create your own district maps using an online tool or pen and paper.	Via Zoom
	Oct. 28 4 p.m.	Independent Redistricting Commission meeting Regular business meeting of the commission.	Via Zoom
	Nov. 13 10 a.m.	Public hearing #2 Give feedback on maps submitted by the public and maps created by a professional demographer.	Via Zoom
	Nov. 18 4 p.m.	Independent Redistricting Commission meeting Regular business meeting of the commission.	Via Zoom
	Dec. 16 4 p.m.	Independent Redistricting Commission meeting Regular business meeting of the commission.	Via Zoom
	Jan. 13 6 p.m.	Public hearing #3 Give feedback on new and revised maps provided by the public and created by a professional demographer.	Via Zoom
	Jan. 27 4 p.m.	Independent Redistricting Commission meeting Regular business meeting of the commission.	Via Zoom
	Feb. 17 6 p.m.	Public hearing #4 Give feedback on the recommended maps under consideration by the Independent Redistricting Commission. Commission selects the final map.	Via Zoom

* Meetings and schedule are subject to change. Please check [carlsbadca.gov/districts](https://www.carlsbadca.gov/districts) for more information.

Redistricting Stakeholder List

Business Type	Organization
Apartments / Property Managers	Affordable Housing Complex Managers
Apartments / Property Managers	Benchmark Properties
Apartments / Property Managers	Carlsbad Coast Apartments
Apartments / Property Managers	Chamberlain Property Management
Apartments / Property Managers	DAS Property Management
Apartments / Property Managers	Golden Key Properties, Inc.
Apartments / Property Managers	Marbella Apartment Homes
Apartments / Property Managers	Marisol Carlsbad Apartments
Apartments / Property Managers	Mercer Properties
Apartments / Property Managers	MGR Property Management
Apartments / Property Managers	North County Premier Property Management
Apartments / Property Managers	Pacific Property Management & Sales
Apartments / Property Managers	Pacific View Apartment Homes
Apartments / Property Managers	Prescott Companies
Apartments / Property Managers	Property Alliance
Apartments / Property Managers	Real Property Management
Apartments / Property Managers	San Katrina Apartments
Apartments / Property Managers	Sante Fe Ranch Apartments
Apartments / Property Managers	Seagate Condominium Rentals
Apartments / Property Managers	Seascape Apartment Homes
Apartments / Property Managers	The Bluffs at Carlsbad Apartments
Apartments / Property Managers	Villas at Carlsbad
Apartments / Property Managers	Windsor at Aviara
Assisted Living Facilities	ActivCare at Bressi Ranch
Assisted Living Facilities	Arbor Victoria Residential
Assisted Living Facilities	Bayshire Carlsbad
Assisted Living Facilities	Hillside Garden II
Assisted Living Facilities	La Costa Golden Care
Assisted Living Facilities	La Marea Senior Living
Assisted Living Facilities	Las Villas de Carlsbad

Assisted Living Facilities	North La Costa Assisted Living
Assisted Living Facilities	Ocean Hills Senior Living
Assisted Living Facilities	Sunrise at La Costa
Assisted Living Facilities	The Gardens Carlsbad
Business	Carlsbad Chamber of Commerce
Business	Carlsbad Village Association
Business	San Diego North Economic Development Council
Charitable/Educational	American Association of University Women AAUW-Carlsbad, Oceanside, Vista Branch
Civic	82nd Fighter Group Association
Civic	Assistance League of North Coast
Civic	Boys & Girls Clubs of Carlsbad Village Clubhouse
Civic	Carlsbad Charitable Foundation
Civic	Carlsbad Community Gardens Collaborative
Civic	Carlsbad Community Theater
Civic	Carlsbad Friends of the Arts
Civic	Carlsbad Friends of the Library
Civic	Carlsbad Historical Society
Civic	Carlsbad Kiwanis Club
Civic	Carlsbad Library & Arts Foundation
Civic	Carlsbad Music Festival
Civic	Carlsbad Newcomers Club
Civic	Carlsbad Oceanside Arts League
Civic	Carlsbad Republican Women
Civic	Carlsbad Sister Cities Ambassadors
Civic	Carlsbad Village Optimist
Civic	Democratic Club of Carlsbad
Civic	Friends of Aviara
Civic	Friends of La Posada
Civic	Girl Scouts
Civic	Kids for Peace
Civic	League of Women Voters


Civic	Lions Club of Carlsbad
Civic	Mitchell Thorp Foundation
Civic	Museum of Making Music
Civic	National Multiple Sclerosis Society
Civic	New Village Arts
Civic	North County Advocates
Civic	Optimist Club of Carlsbad
Civic	Palomar Amateur Radio Club
Civic	Parker Foundation
Civic	Toastmasters Carlsbad/Oceanside
Civic	Woman's Club of Carlsbad
Civic	Wounded Warriors
Civic	YMCA
Civic	Youth Enrichment Services
Ecumenical	Awaken Church
Ecumenical	Beautiful Saviour Lutheran Church
Ecumenical	Calvary Chapel Carlsbad
Ecumenical	Carlsbad Community Church
Ecumenical	Carlsbad Las Flores Church
Ecumenical	Center For Spiritual Living Carlsbad
Ecumenical	Chabad at La Costa
Ecumenical	Christ Presbyterian Church
Ecumenical	Christ Presbyterian Preschool
Ecumenical	Christian Mission For The United Nation Community
Ecumenical	Church of Jesus Christ of Latter-Day Saints
Ecumenical	Church of the Advent, CEC (Christ the Healer)
Ecumenical	Circle of Life Spiritual Development
Ecumenical	Coastline Community Church
Ecumenical	Daybreak Community Church
Ecumenical	Discover Life Church
Ecumenical	Faith Community Church
Ecumenical	Freedom Church Carlsbad

Ecumenical	Holy Cross Episcopal Church
Ecumenical	Jehovah's Witnesses
Ecumenical	Jehovah's Witnesses
Ecumenical	Las Buenas Nuevas Asamblea
Ecumenical	New Hope Lutheran Church
Ecumenical	North Coast Calvary Chapel
Ecumenical	North Coast Calvary Chapel Book Store
Ecumenical	North Coast Christian Fellowship
Ecumenical	North Coast Church Carlsbad Campus
Ecumenical	Order of Caring Chaplains
Ecumenical	Pilgrim United Church of Christ
Ecumenical	Redeemer By The Sea Lutheran Church
Ecumenical	Saint Katherine Orthodox Church
Ecumenical	Saint Thomas Moore Catholic Church
Ecumenical	Spirit Harbor Lutheran Church
Ecumenical	St Elizabeth Seton Church
Ecumenical	St Michaels By-The-Sea Episcopal Church
Ecumenical	St Patrick Catholic Community
Ecumenical	The Church of Jesus Christ of Latter Day Saints (Camino de los Coches)
Ecumenical	The Church of Jesus Christ of Latter Day Saints (Chestnut Avenue)
Ecumenical	The Fields Church
Ecumenical	The Mission Church
Ecumenical	The Station Church
Ecumenical	Unity Church of Carlsbad
Ecumenical	Vine Church
Ecumenical	Vista Assembly
Education	Carlsbad Educational Foundation
Education	Carlsbad Unified School District
Education	Encinitas Union School District
Education	MiraCosta Community College
Education	Palomar Community College

Education	San Dieguito Union High School District
Education	San Marcos Unified School District
Environmental	Agua Hedionda Lagoon Foundation
Environmental	Batiquitos Lagoon Foundation
Environmental	Buena Vista Lagoon Foundation
Environmental	Carlsbad Sustainability Coalition
Environmental	Friends of Carlsbad and Cardiff State Beach
HOA	Aviara Master Association
HOA	Aviara Master Association-on Site
HOA	BluWater Crossing
HOA	Grove Unit HOA
HOA	Guardian Association Management
HOA	Hanover Beach Colony HOA
HOA	Jockey Club Homeowners Associate
HOA	La Costa Oaks Community Association
HOA	La Costa Valley Master Association
HOA	Lakeshore Gardens Mobile Home Community
HOA	Lanikai Lane Mobile Home Park
HOA	Matchplay At La Costa HOA
HOA	Poinsettia Cove Homeowners Association/ Menas Realty
HOA	Poinsettia Station Apartment Homes
HOA	Rancho Carlsbad Owners Association
HOA	Rancho Carrillo Master Association
HOA	San Pacifico Community Association
HOA	Solamar Mobile Estates HOA
HOA	Southwest Carlsbad Homeowners Association Coalition
HOA	Terramar Association
HOA	Tiburon-Carlsbad Homeowners Association
HOA	Waters End
Multicultural	National Latino Research Center
Multicultural	North County African American Women's Association
Multicultural	North County Latino Association

Multicultural	Universidad Popular (Vista)
Other	Bike Walk Carlsbad
Other	La Costa Youth Organization
Other	North County LGBTQ Resource Center
Other	Preserve Calavera
Other	San Diego County Farm Bureau
Other	Verified Voting Foundation
Retirement Homes / Senior Living Facilities	Carlsbad By The Sea Retirement Community
Retirement Homes / Senior Living Facilities	Kisco Retirement Communities
Retirement Homes / Senior Living Facilities	La Costa Glen
Retirement Homes / Senior Living Facilities	Reata Glen
Retirement Homes / Senior Living Facilities	Solstice Senior Living
Social justice	Carlsbad Equity Coalition
Social justice	Racial Justice Coalition of San Diego/North County Civil Liberties Coalition
Social services	Community Resource Center
Social services	Interfaith Community Services
Social services	Kids First
Social services	La Posada de Guadalupe
Social services	MAAC Project Head Start
Social services	MAAC Project Head Start - Eureka Place
Social services	Showers of Blessings
Tribes	La Jolla Band of Luiseno Indians
Tribes	Pala Band of Mission Indians
Tribes	San Luis Rey Band of Mission Indians
Tribes	Southern California Tribal Chairmen's Association
Tribes	Sycuan Band of the Kumeyaay Nation


Flier distributed to Carlsbad Unified School District family members through Peachjar on Sept. 21, 2021



Carlsbad USD

Community Organizations

Redistricting Information



City of Carlsbad Redistricting

City of Carlsbad

Redistricting is the process of redrawing the boundaries of election districts, including local election districts such as city councils, school boards, county boards of supervisors, and more. Local governments must redistrict at least once every 10 years, based on federal census data, to reflect changes in population and to ensure that all districts have about the same number of residents of voting age.

let's map CARLSBAD'S future TOGETHER

Why redistricting matters

Redistricting will determine which neighborhoods and communities are grouped together into a district for the purposes of electing a City Council member. The goal of electing City Council members by district is to give a greater political voice to traditionally underrepresented communities.

The City of Carlsbad has four City Council members who are elected by district and a mayor who is elected citywide.

Independent Redistricting Commission

The City Council chose to have an independent redistricting commission make the final decision about the new City Council district map. Working with the commission, the city will seek input from the community at several stages of the process. The commission will consider this input in choosing the final map.

The commission's meetings are open to the public and include time for public comments. Get the meeting schedule at carlsbadca.gov/districts.

Commonly asked questions

Why does redistricting matter to me?

Redistricting will determine which neighborhoods and communities are grouped together into a district for the purposes of electing a City Council member. The goal of electing City Council members by district is to give a greater political voice to traditionally underrepresented communities.

How many districts are in Carlsbad?

The City of Carlsbad has four City Council members elected by district voters, and a mayor who is elected citywide.

How and why were the current districts decided?

As a result of litigation against the city, the Carlsbad City Council moved from at-large elections to by-district elections and adopted the city's current voting district map in 2017. The map was drawn by Carlsbad community members through a public involvement process, and the final map was selected by City Council and included in Section 2.04.070 of the Carlsbad Municipal Code.

Why was it necessary to draw district lines in 2017 when they are changing again in 2022?

The City of Carlsbad was sued under the California Voting Rights Act in 2017. The City of Carlsbad agreed to move from at-large City Council elections to by-district elections. Based on data from the 2010 Census, the City Council adopted a map of voting districts, which was used in the 2018 and 2020 local elections. Following the 2020 Census, the current district lines must be redrawn to ensure each district has about the same number of residents of voting age.

How is an independent redistricting commission different from other ways of creating new districts?

California local governments can choose to have their governing body, such as the City Council, redraw their own voting districts. Local jurisdictions can also utilize an Advisory Redistricting Commission or an Independent Redistricting Commission. The Carlsbad City Council chose to appoint an independent commission that will adopt the final district map.

When do City Council member terms expire?

Districts 1, 3 are up for election in November 2022.
Districts 2, 4 are up for election in November 2024.

If you have questions about redistricting, email us at redistricting@carlsbadca.gov.

City of Carlsbad Redistricting



Redistricting is the process of redrawing the boundaries of election districts, including local election districts such as city councils, school boards, county boards of supervisors, and more. Local governments must redistrict at least once every 10 years, based on federal census data, to reflect changes in population and to ensure that all districts have about the same number of residents of voting age.

Why redistricting matters

Redistricting will determine which neighborhoods and communities are grouped together into a district for the purposes of electing a City Council member. The goal of electing City Council members by district is to give a greater political voice to traditionally underrepresented communities.

The City of Carlsbad has four City Council members who are elected by district and a mayor who is elected citywide.



Independent Redistricting Commission

The City Council chose to have an independent redistricting commission make the final decision about the new City Council district map. Working with the commission, the city will seek input from the community at several stages of the process. The commission will consider this input in choosing the final map.

The commission's meetings are open to the public and include time for public comments. Get the meeting schedule at carlsbadca.gov/districts.



Steps in the process

New maps must be approved by April 17, 2022, so they are ready for the November 2022 election.



Identify communities of interest

What groups should stay together because they share common social and economic interests that should be included within a single district for purposes of its effective and fair representation?



Get the latest census data

See how Carlsbad's population has changed so boundaries can be redrawn to ensure about the same number of people in each district.



Draw maps

Members of the public and the city's professional demographer will draw suggested maps that balance the city's population and keep communities of interest together.



Review, refine maps

The public will give input on proposed maps. The Independent Redistricting Commission may direct the demographer to make certain changes to proposed maps.



Review, refine maps some more

The public will give input on proposed maps. The Independent Redistricting Commission may direct the demographer to make certain changes to proposed maps.



Publish final proposed map

The final proposed map must be published on the city's website at least 7 days before it is considered for approval by the Independent Redistricting Commission.



Approve new map by April 17, 2022.



Communities of interest

A community of interest is a "contiguous population that shares common social and economic interests that should be included within a single district for purposes of its effective and fair representation."

The following elements help define communities of interest:

- Shared interests in schools, housing, community safety, transit, health conditions, land use, environmental conditions and/or other issues
- Common social and civic networks, including churches, mosques, temples, homeowner associations, and community centers, and shared use of community spaces, like parks and shopping centers
- Racial and ethnic compositions, cultural identities and households that predominantly speak a language other than English
- Similar socio-economic status, including but not limited to income, homeownership and education levels
- Shared political boundary lines from other jurisdictions, such as school districts, community college districts and water districts

Public input



Public hearings

Sept. 23, 2021
Nov. 13, 2021
Jan. 13, 2022
Feb. 17, 2022



760-434-2808



redistricting@carlsbadca.gov



Text "districts" to 797979



carlsbadca.gov/districts

Mapping workshops

Saturday, Oct. 23, 2021