

City of Carlsbad Redistricting: Commission Meeting

January 27, 2022

Prepared for the Carlsbad Independent
Redistricting Commission

Summary of Public Maps as of January 14

2

Total Public Submitted: 65

Summary Shown:

4 Coast Districts: 15

3 Coastal Districts: 1

2 Coastal Districts: 26

1 Coastal District: 5

Non Compliant/Community Only: 16

Withdrawn: 4

Preferred Maps Highlighted by Commissioners

3

- Commissioners identified 12 maps at the January 13 meeting as high potential maps
- 4 of the maps were identified multiple times
- Those maps are:

49365

96777*

69103

96786*

76607

96973

79064

97192

80687*

97774

94249

NDC 101*

*Maps identified by multiple Commissioners

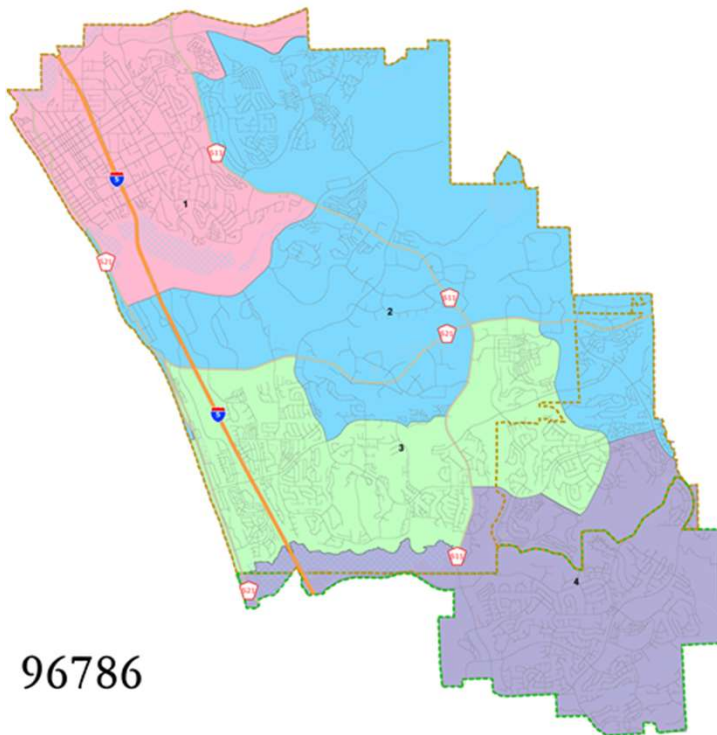
Overlays are Provided Separately

- An additional version of each preferred map is provided in the Board packet (Overlay Attachments)
- It provides an overlay of School Districts and Carlsbad Communities for each of the 12 preferred maps

Preferred Maps Highlighted by Multiple Commissioners

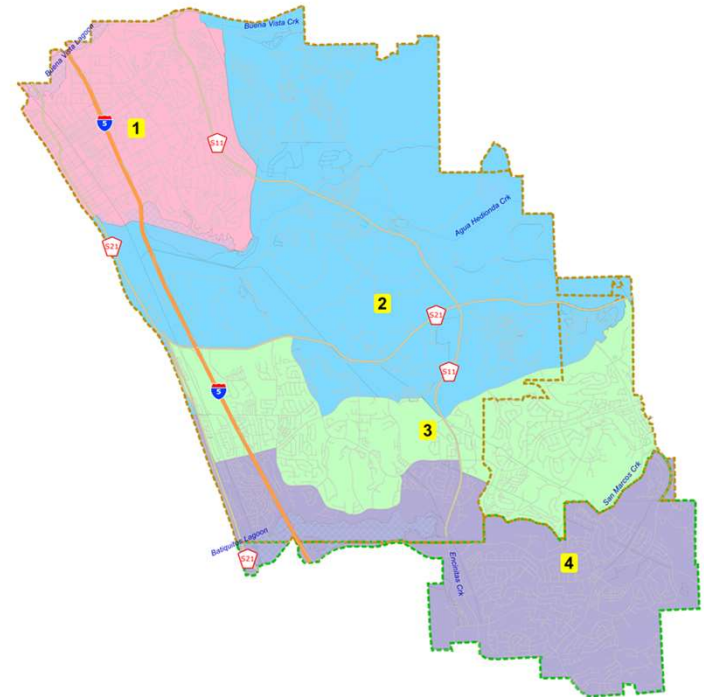
5

4 Coastal Districts



96786

#2021 CALIPER

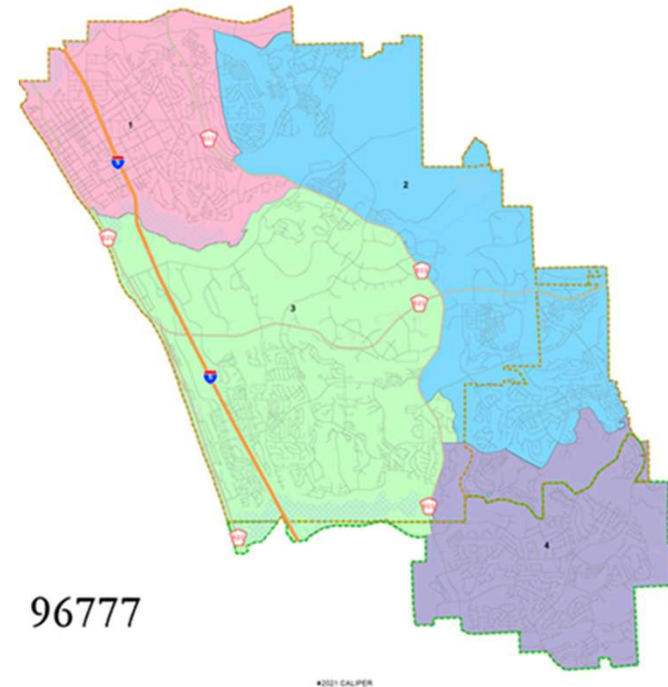
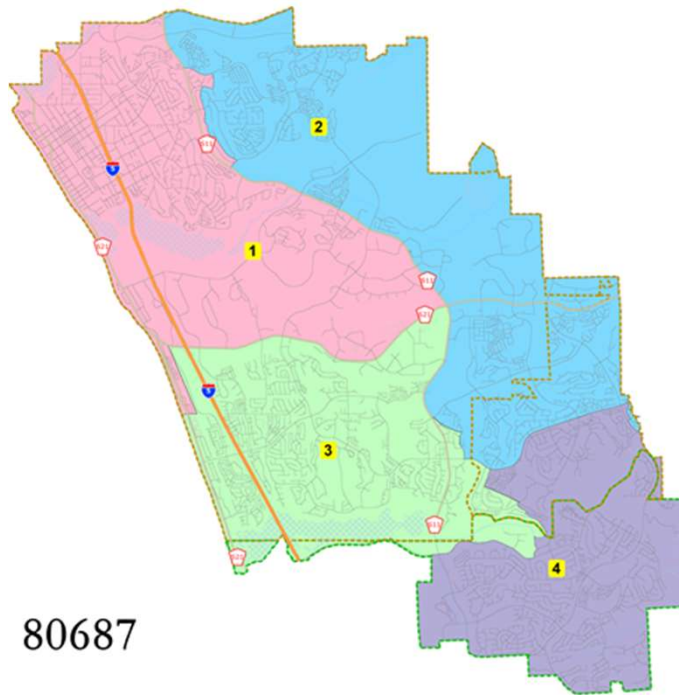


NDC 101

Preferred Maps Highlighted by Multiple Commissioners

6

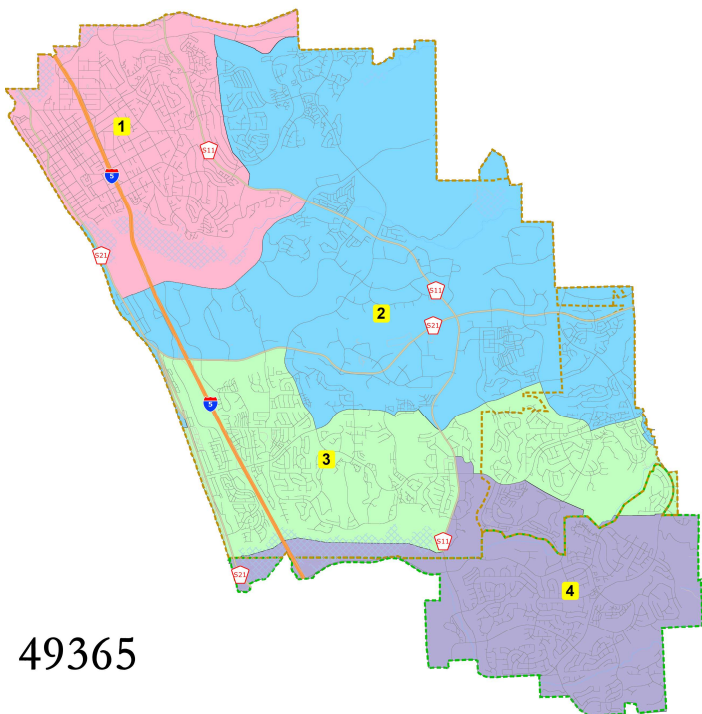
Two Coast/Quadrant Like Maps



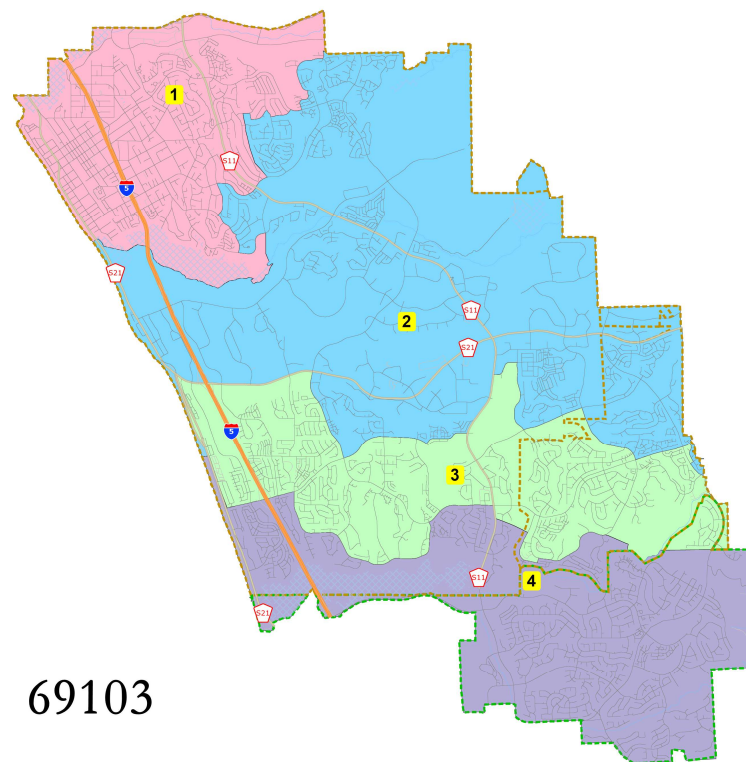
Preferred Maps Highlighted by Commissioners

7

4 Coastal Districts



©2021 CALIPER

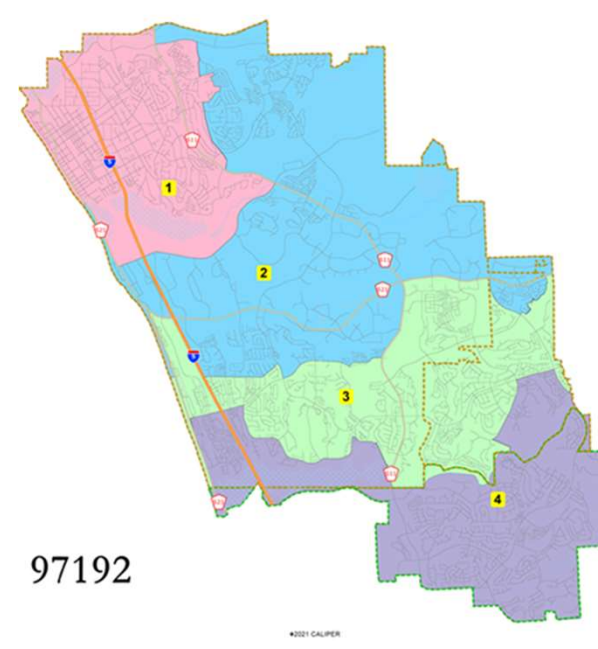
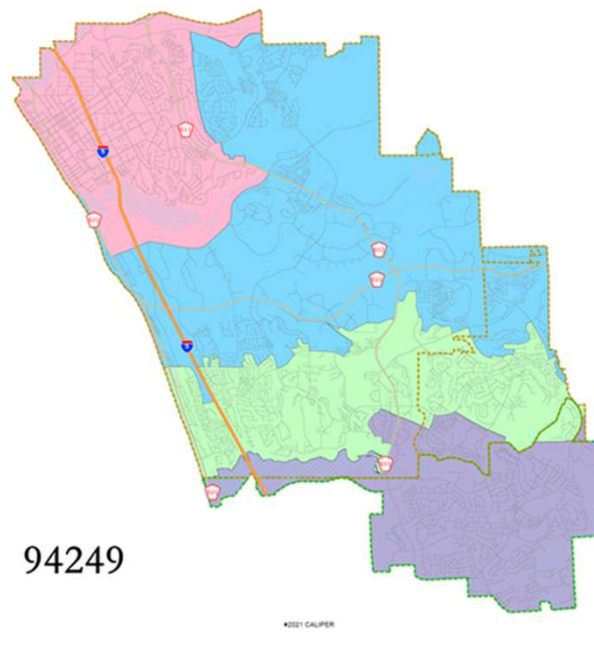
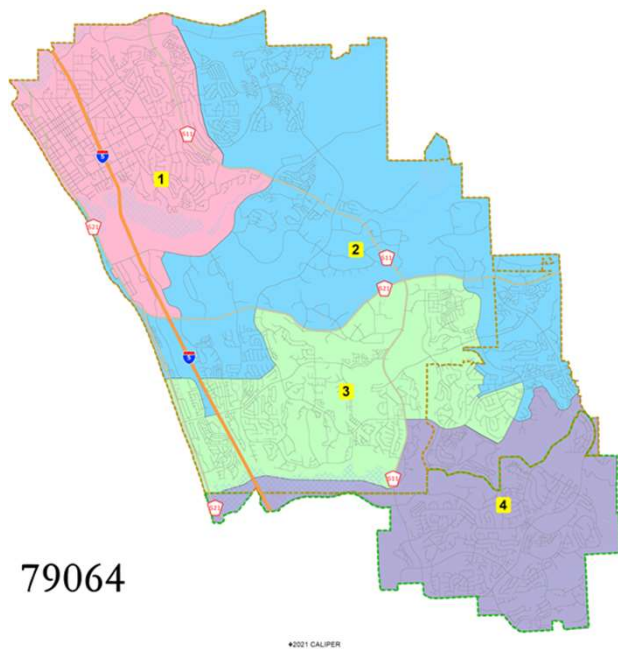


©2021 CALIPER

Preferred Maps Highlighted by Commissioners

8

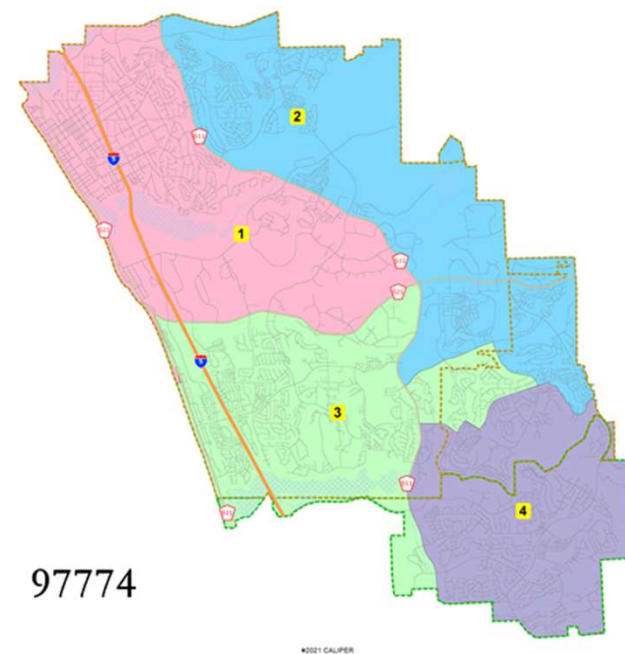
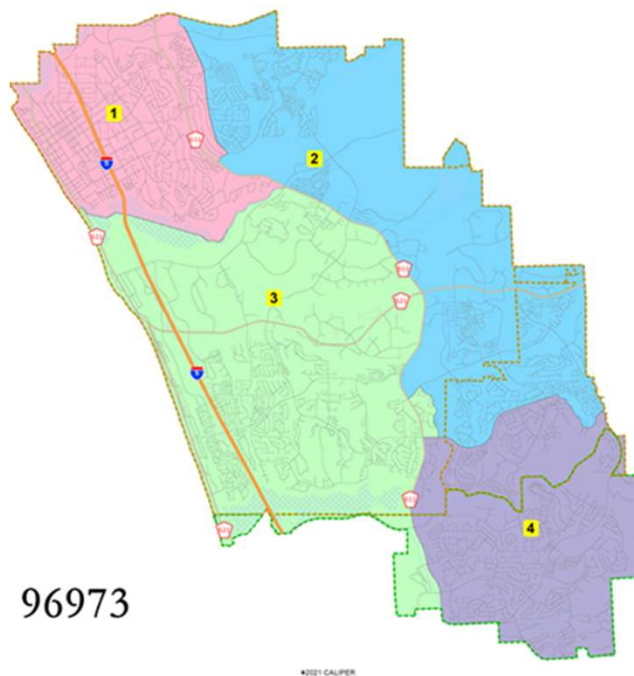
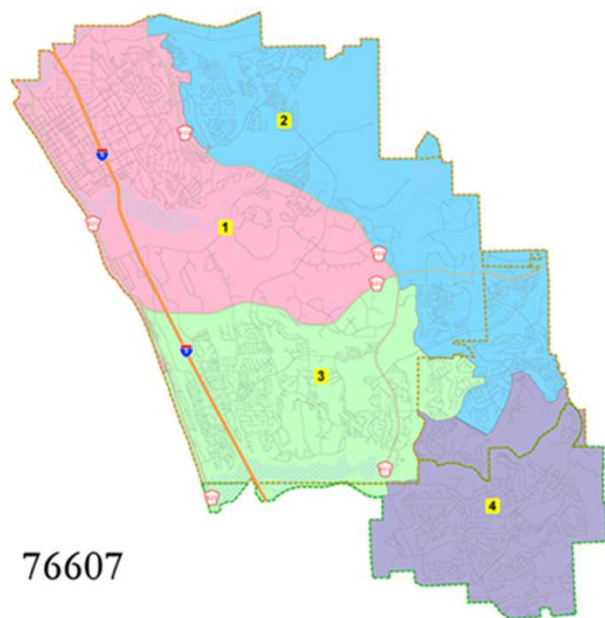
4 Coastal Districts



Preferred Maps Highlighted by Commissioners

9

Two Coast/Quadrant Like Maps



Observations from Commissioner/Public Comments

10

- ❑ There has been a significant amount of public and Commissioner feedback about keeping existing structure to minimize change
- ❑ Expressed desire to “clean up” some of the neighborhood/planned development splitting that had happened before
- ❑ All maps preferred by the Commission had either 2 or 4 Coast Districts
- ❑ Specific Comments have been addressed with 4 new maps (See “Notes of Map Changes” Document)

New Public Draft Maps

- 5 additional compliant public maps were submitted between January 4 and January 14
- Those maps are:

98859

100511

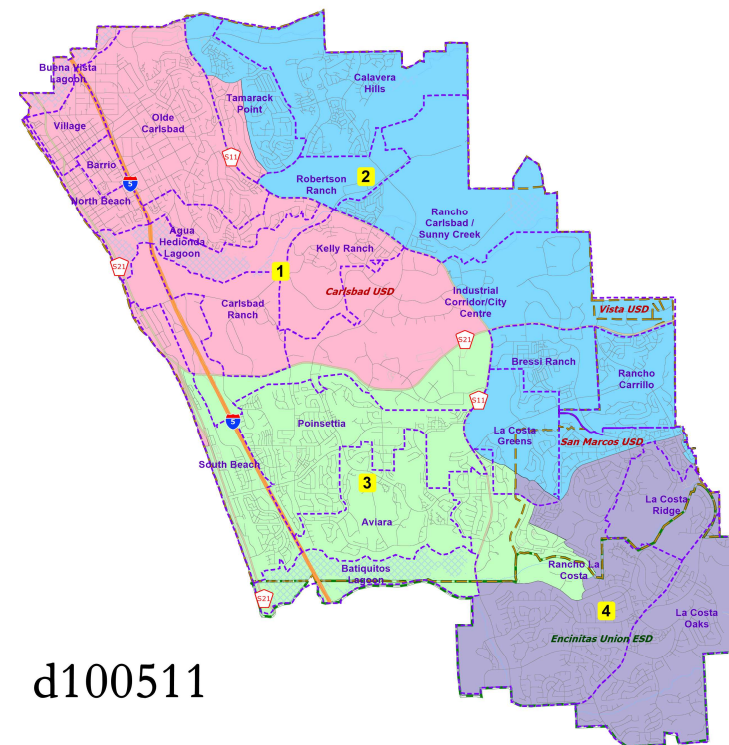
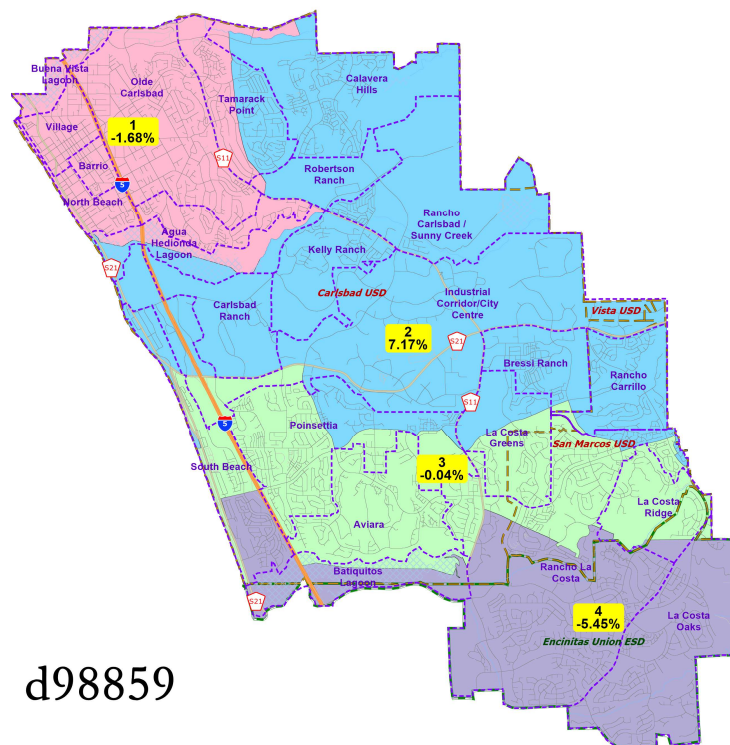
101035

101441

101474

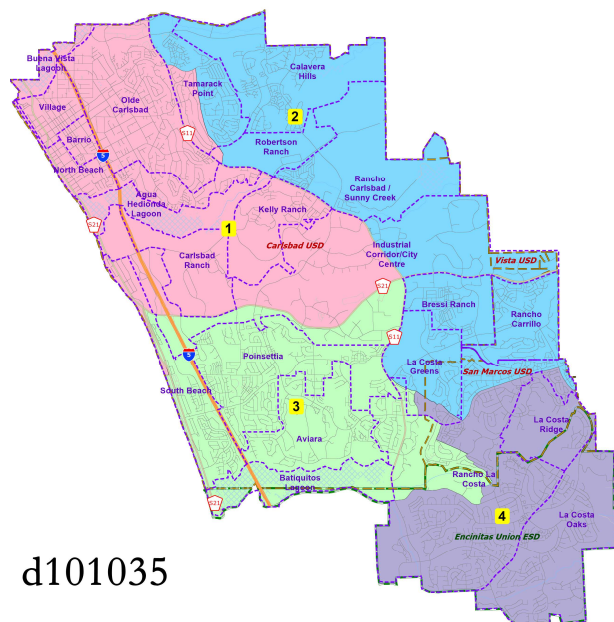
New Public Draft Maps

12

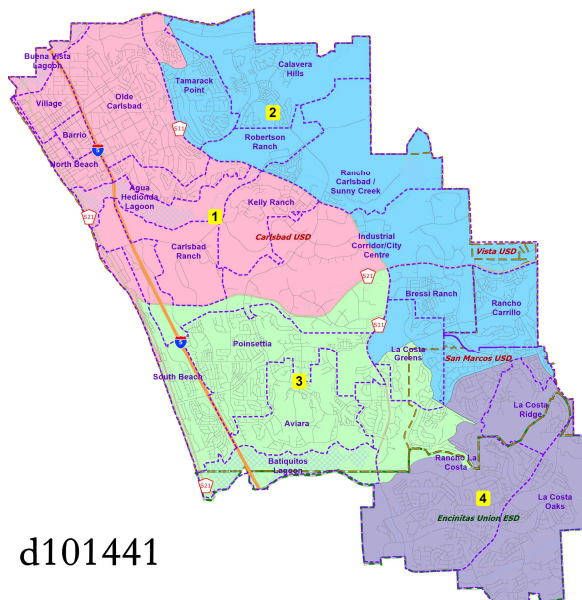


New Public Draft Maps

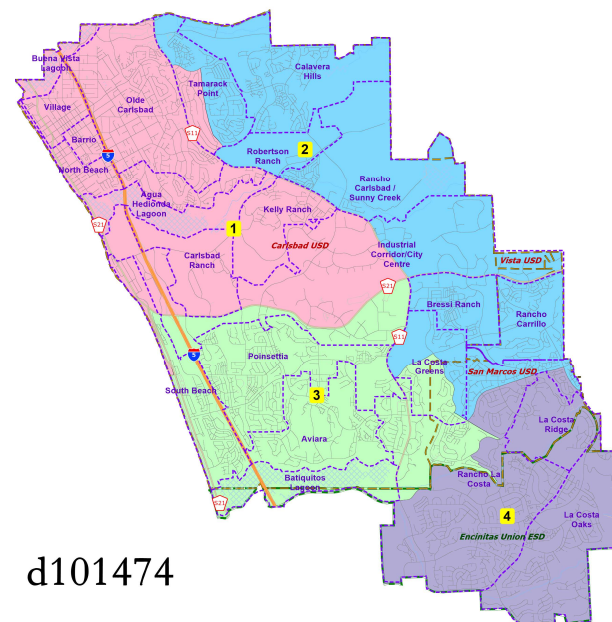
13



©2021 CALPER



©2021 CALPER



©2021 CALPER

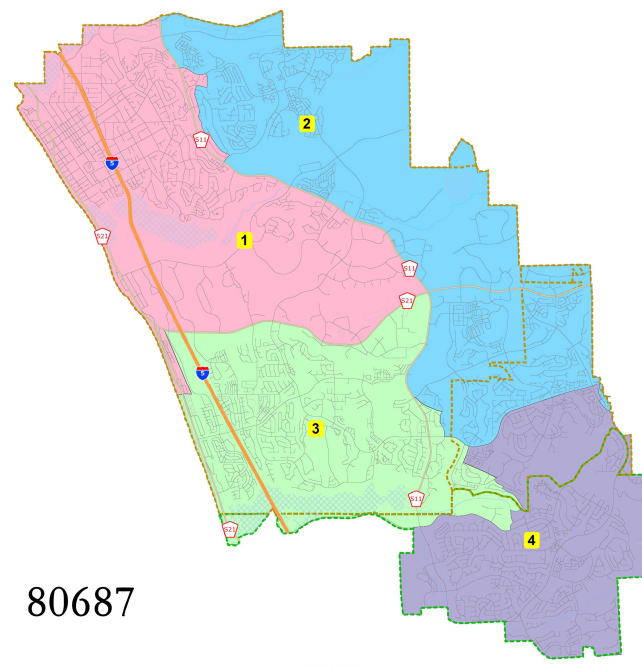
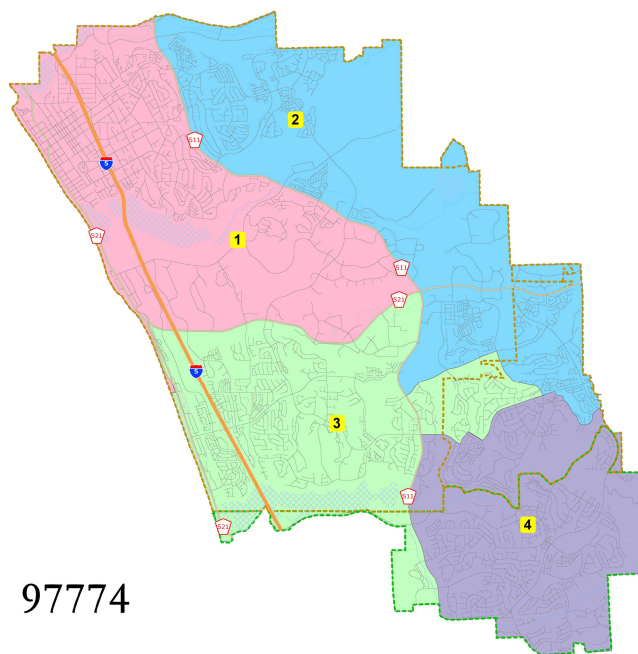
Remaining Maps Shown in Previous Meeting

14

Ordered:

- ❑ 2 Costal Districts/Quadrant Like
- ❑ 4 Coastal Districts
- ❑ 1 Coast District
- ❑ 3 Coastal Districts

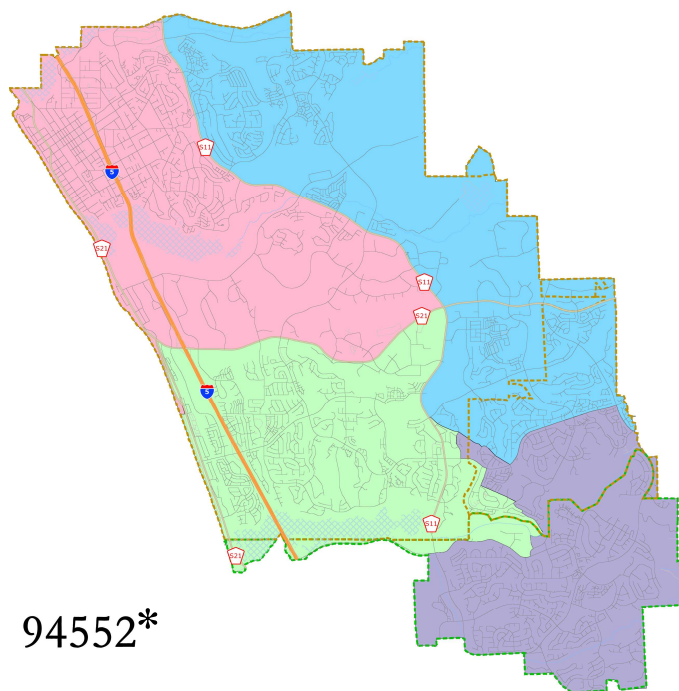
Maps Using Palomar Airport Road and El Camino Real for Northwest District Boundary



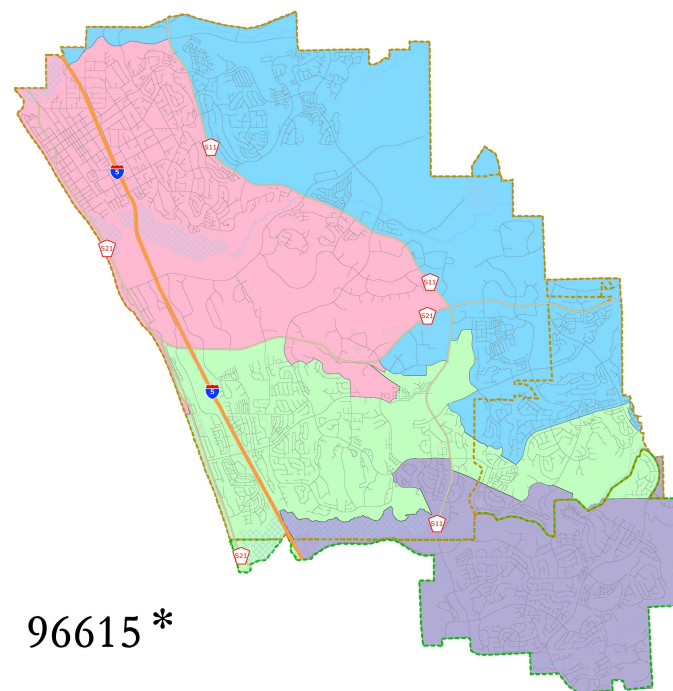
Public Maps – 2 Coastal Districts (Cont.)

16

Maps Using Palomar Airport Road and El Camino Real for Northwest District Boundary



©2021 CALIPER



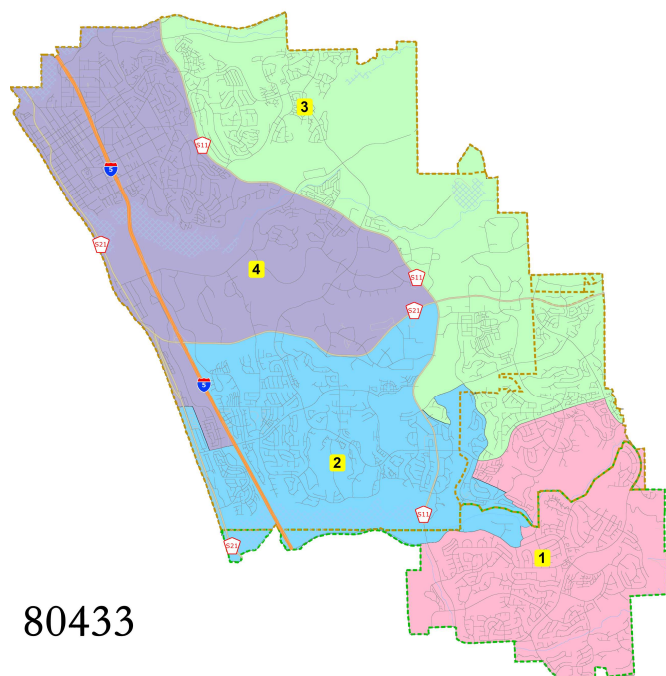
©2021 CALIPER

***Indicates Map is Not Population Balanced**

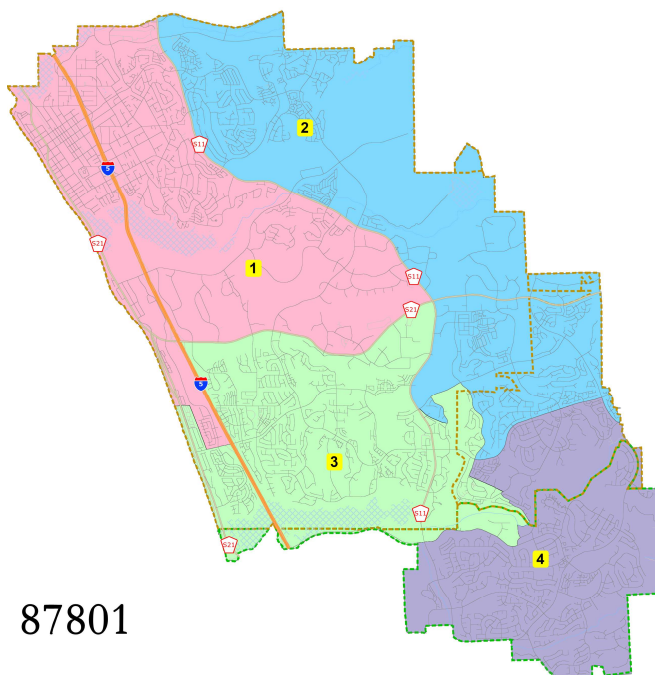
Public Maps – 2 Coastal Districts (Cont.)

17

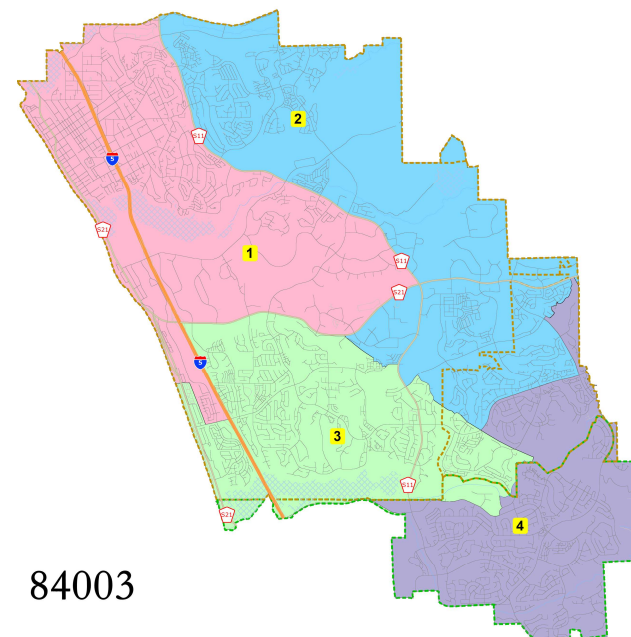
Maps Using Palomar Airport Road and El Camino Real with Coast Strip



©2021 CALIPER



©2021 CALIPER

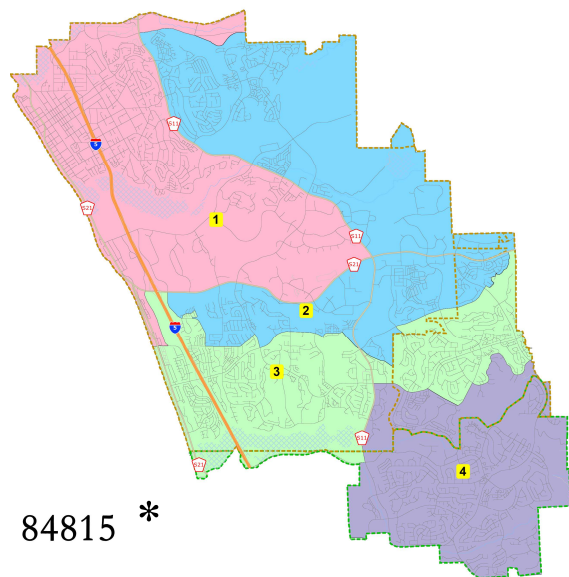


©2021 CALIPER

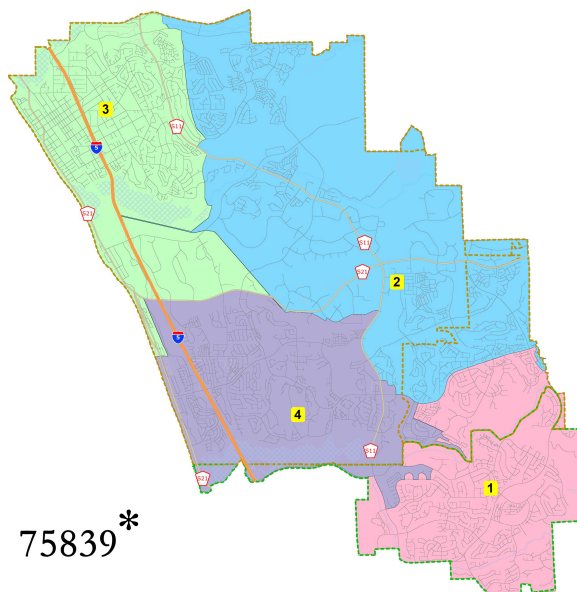
Public Maps – 2 Coastal Districts (Cont.)

18

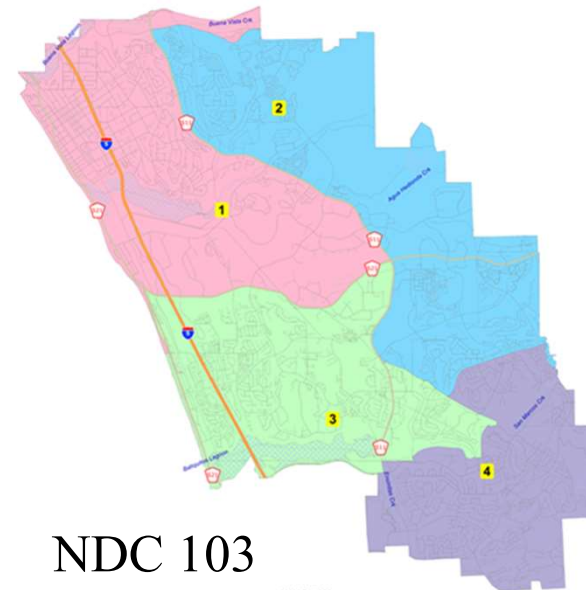
Maps Using Palomar Airport Road and El Camino Real with Coast Strip



#0021 CALPER



#0021 CALPER



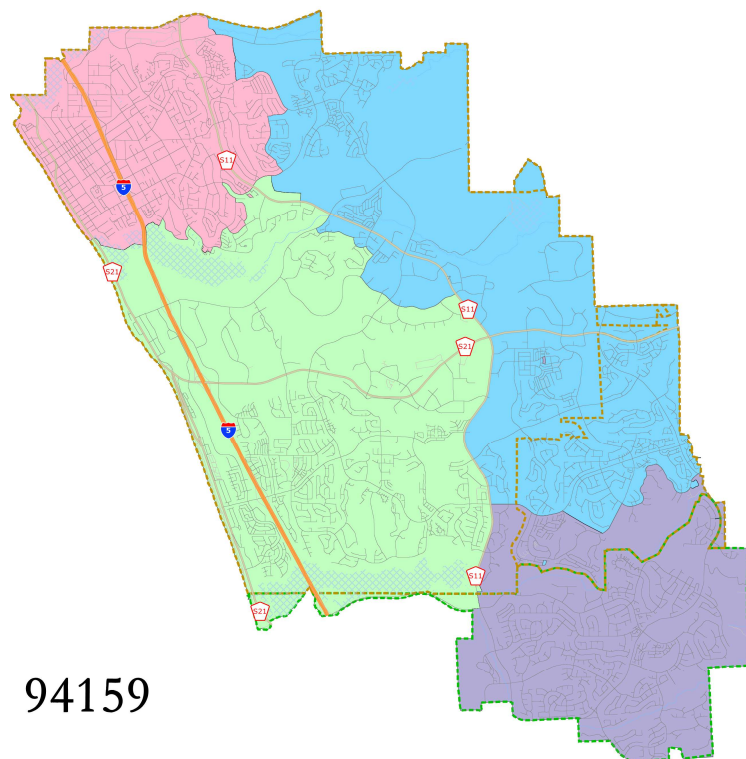
#0021 CALPER

*Indicates Map is Not Population Balanced

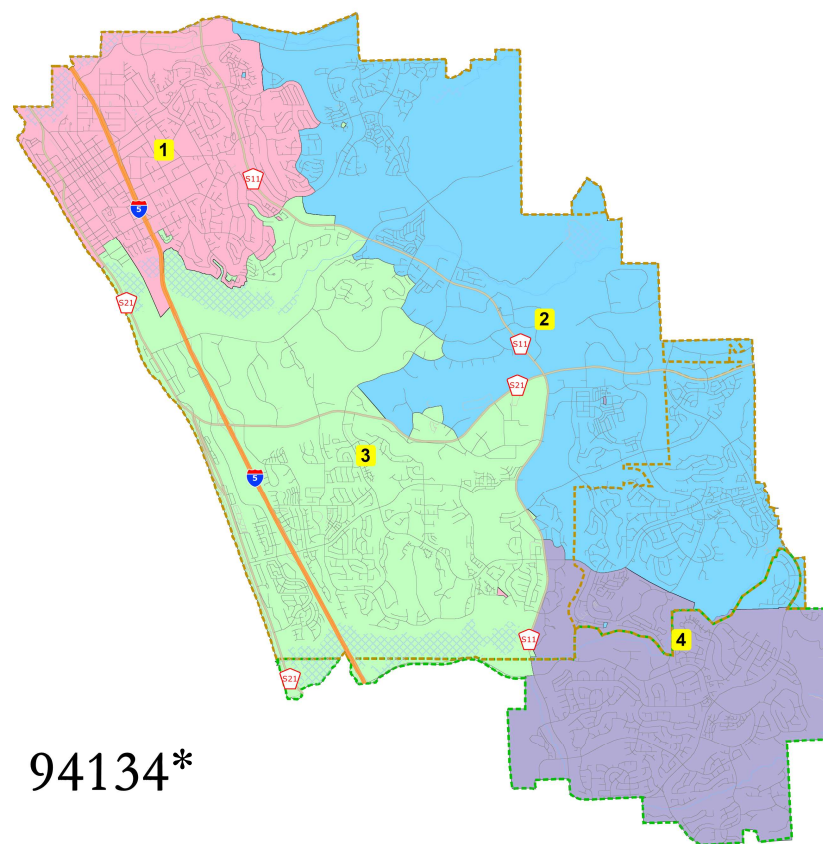
Public Maps – 2 Coastal Districts (Cont.)

19

Maps with Compact Northwest District using Lagoon as Boundary as Boundary



©2021 CALIPER



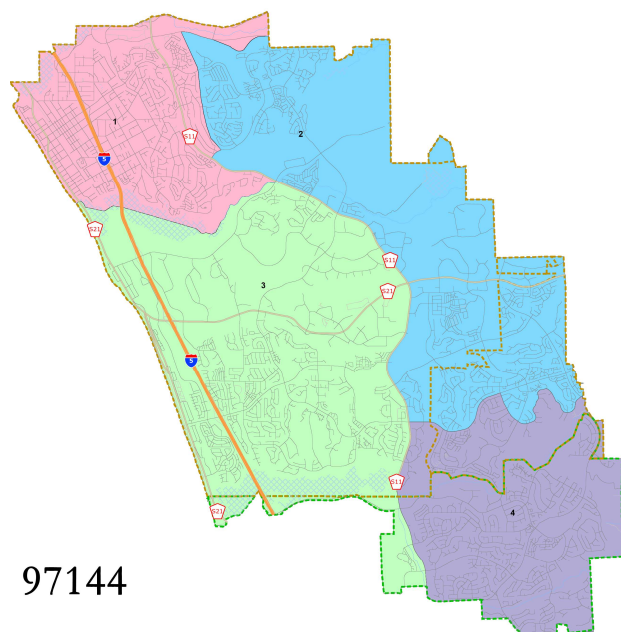
©2021 CALIPER

*Indicates Map is Not Population Balanced

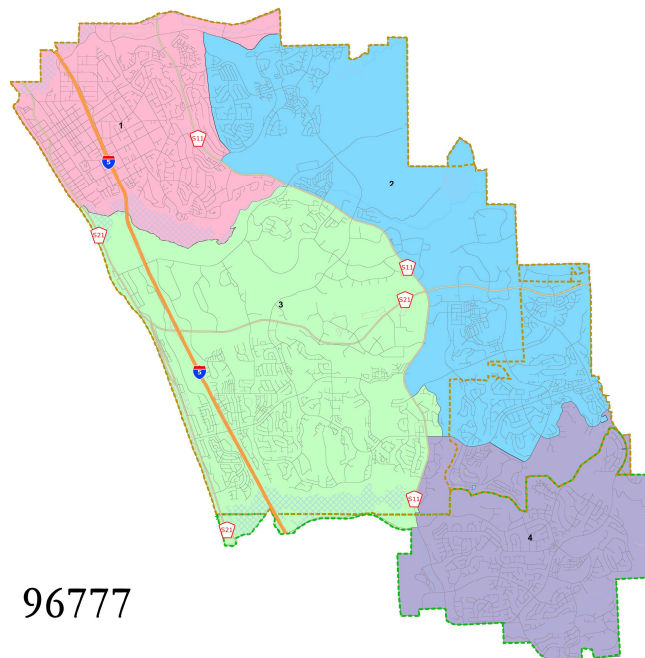
Public Maps – 2 Coastal Districts (Cont.)

20

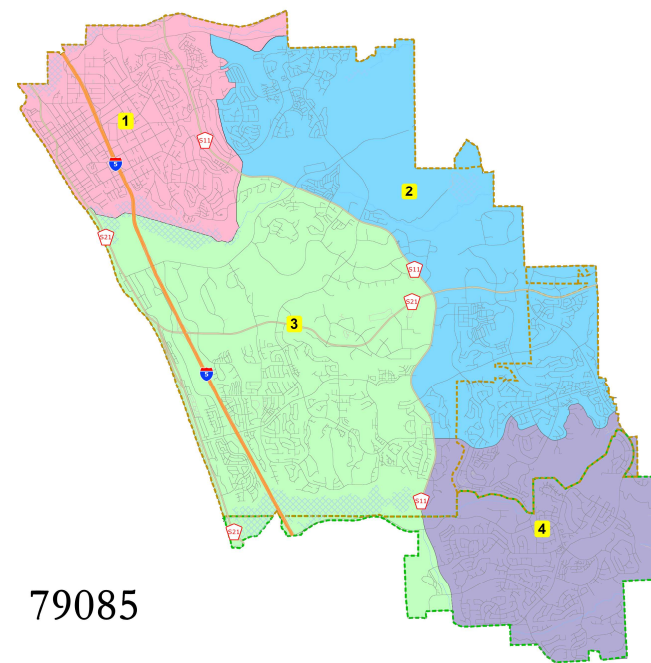
Maps with Compact Northwest District Using Lagoon Boundary and Following 78 to East Boundary



©2021 CALIPER



©2021 CALIPER

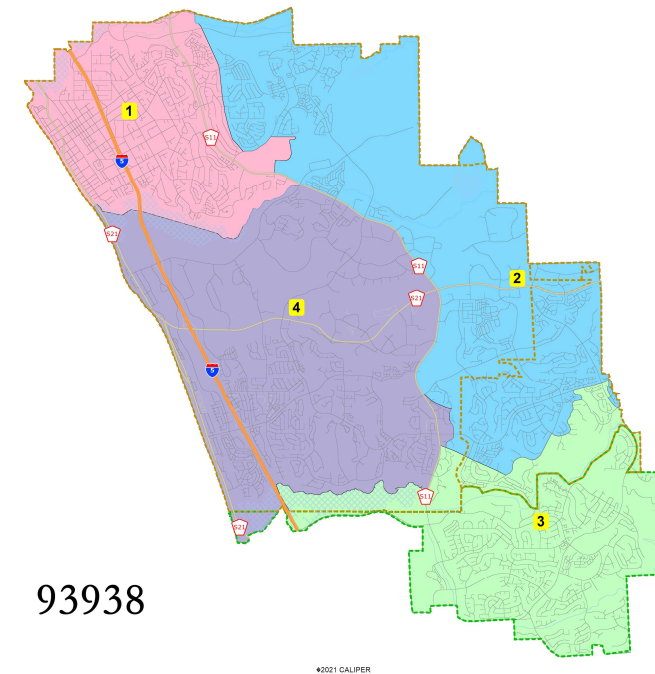
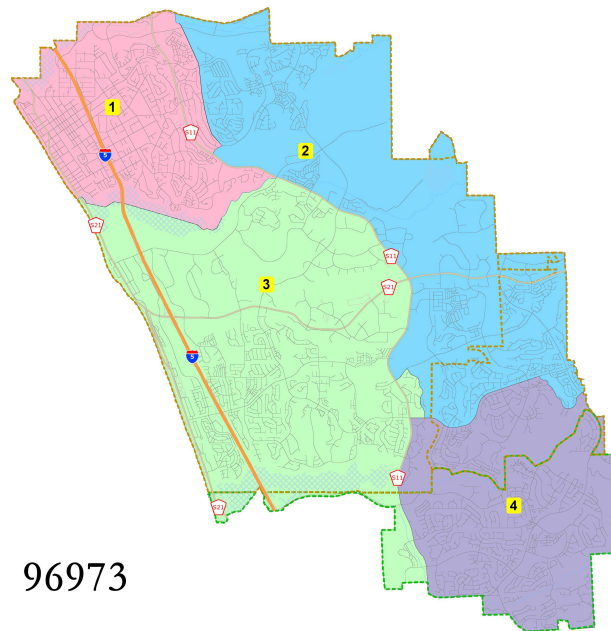
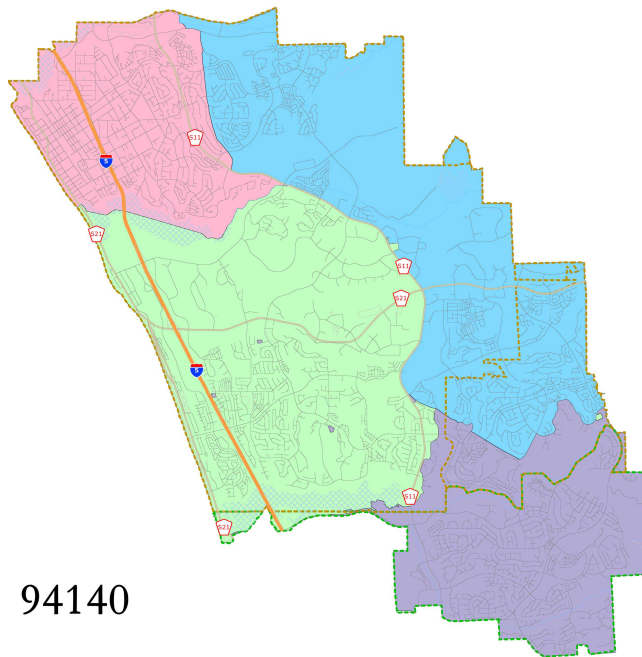


©2021 CALIPER

Public Maps – 2 Coastal District (Cont.)

21

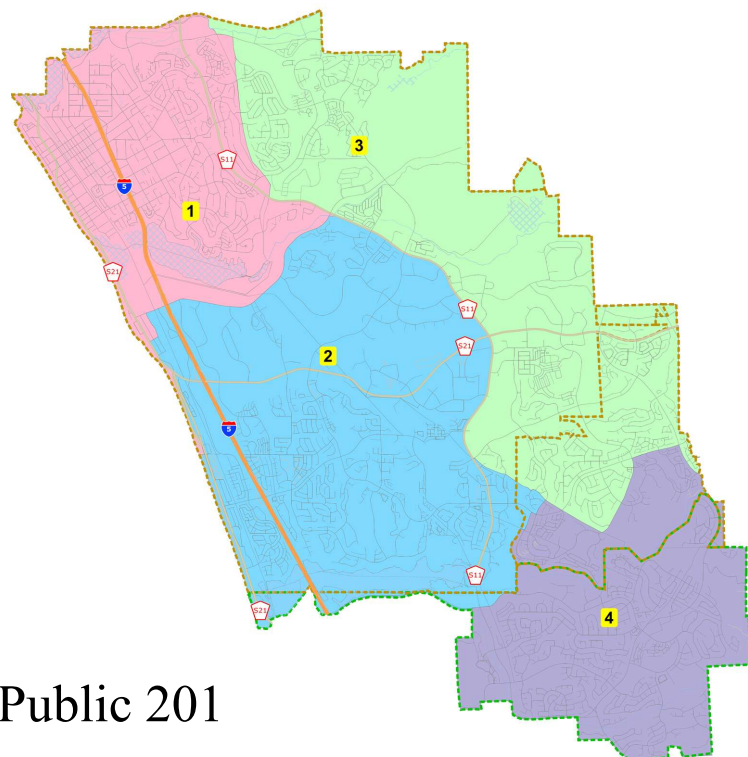
Maps with Compact Northwest District Using Lagoon Boundary



Public Maps – 2 Coastal Districts (Cont.)

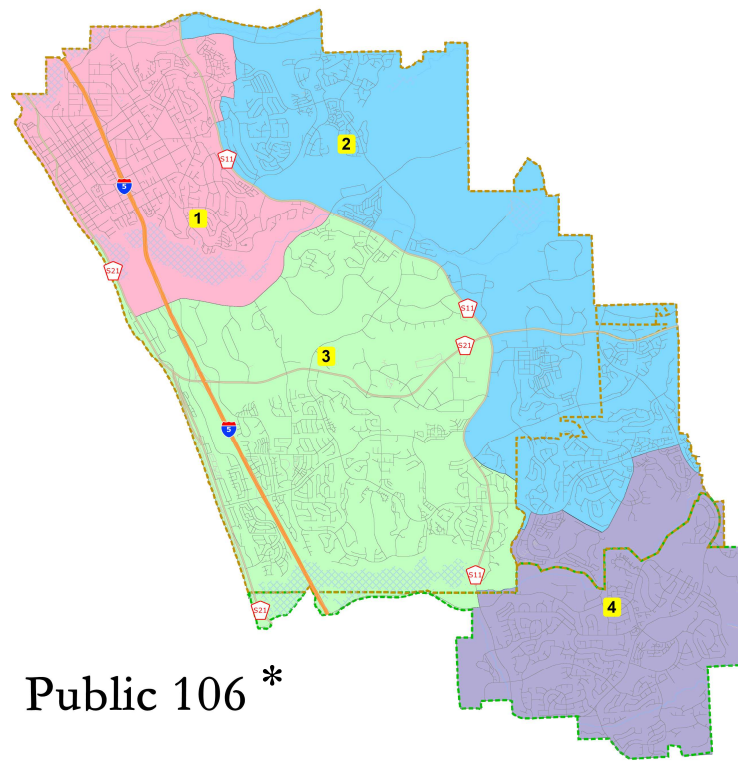
22

Maps with Compact Northwest District Using Cannon Road



Public 201

©2021 CALIPER



Public 106 *

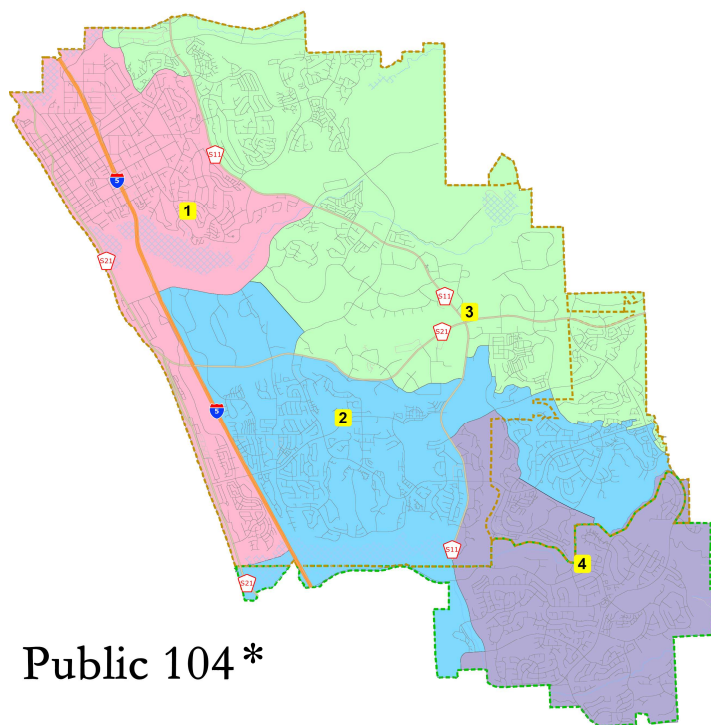
©2021 CALIPER

*Indicates Map is Not Population Balanced

Public Maps – 2 Coastal Districts (Cont.)

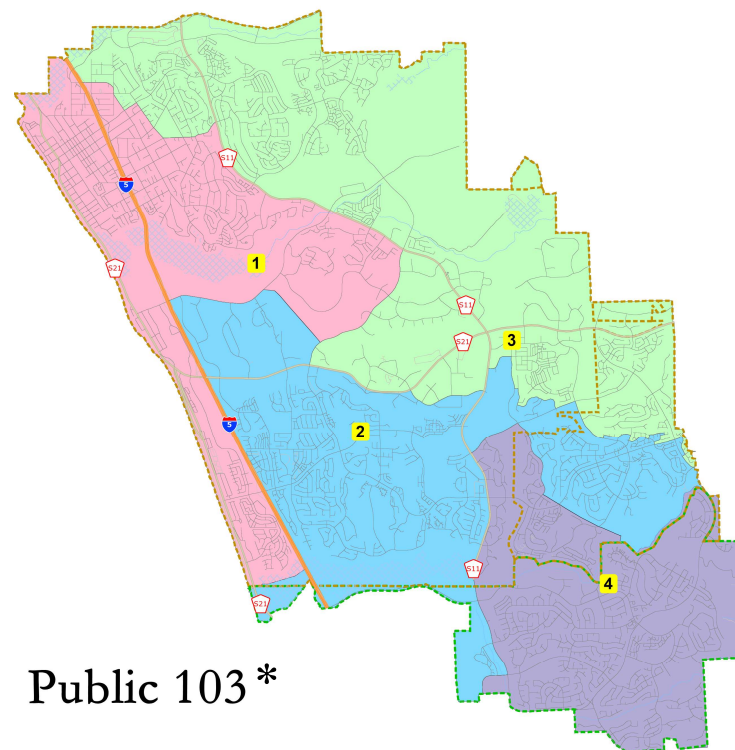
23

Leave South Beach Neighborhood Intact, But Out of Balance



Public 104*

©2021 CALIPER



Public 103*

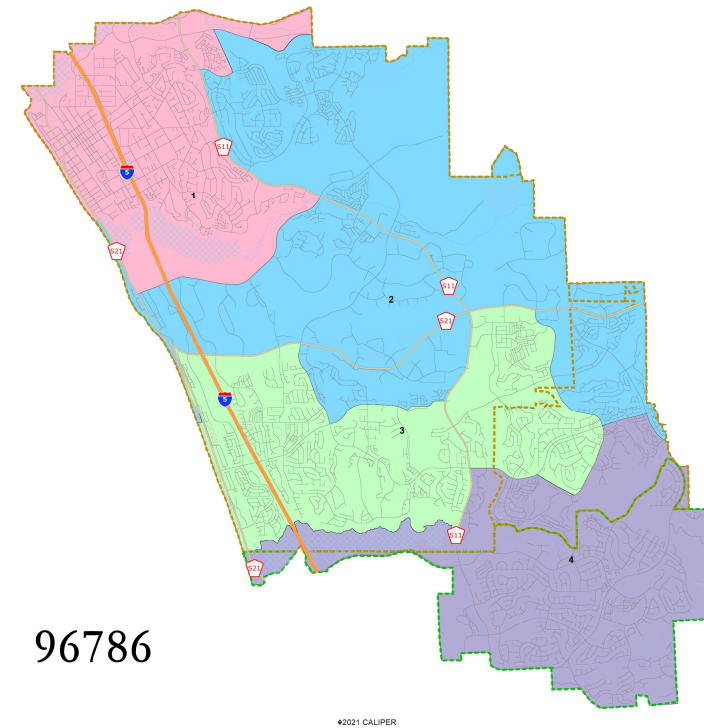
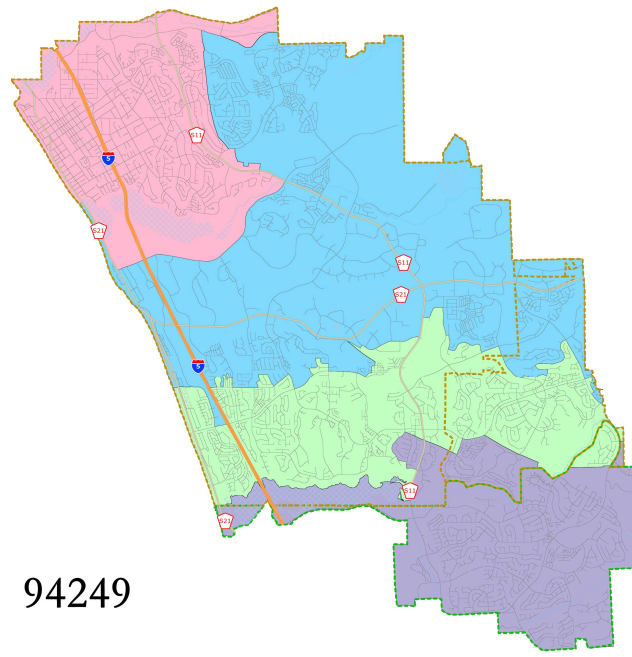
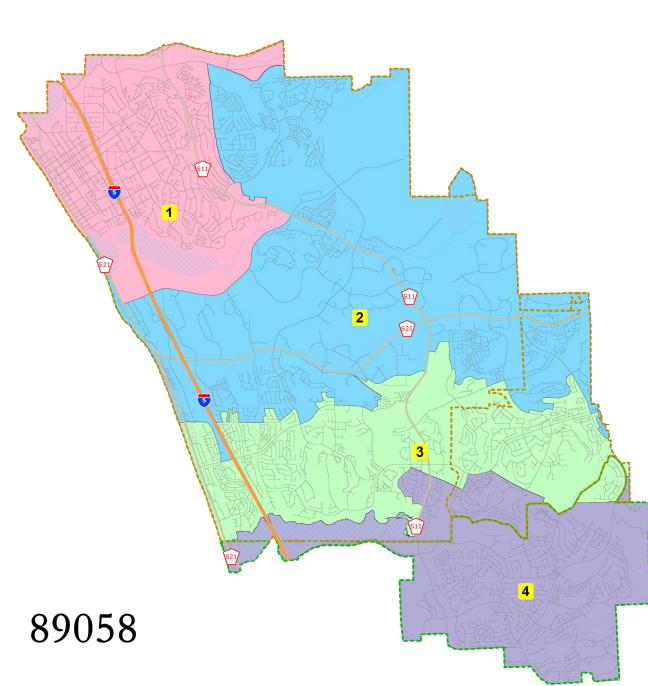
©2021 CALIPER

***Indicates Map is Not Population Balanced**

Public Maps – 4 Coastal Districts (Cont.)

25

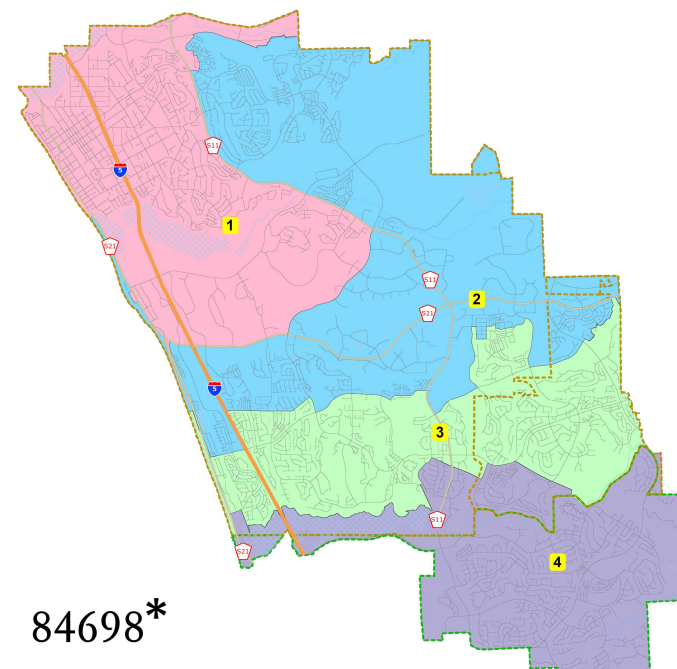
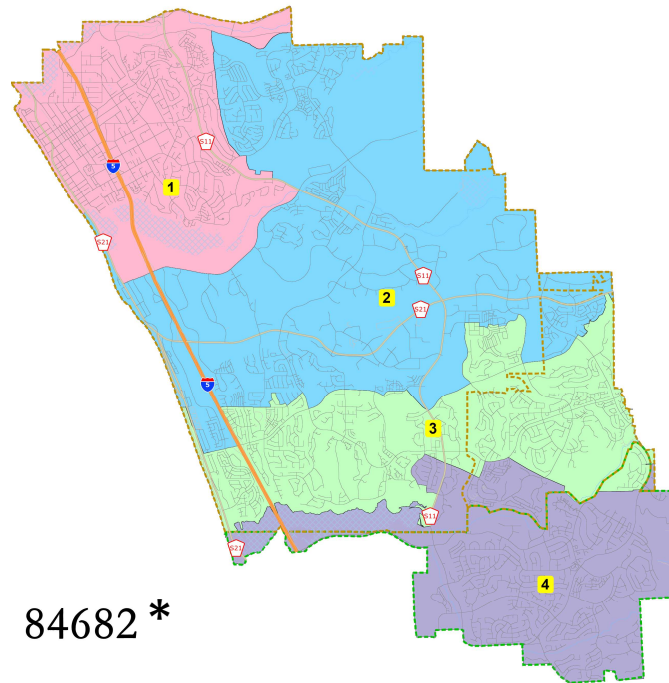
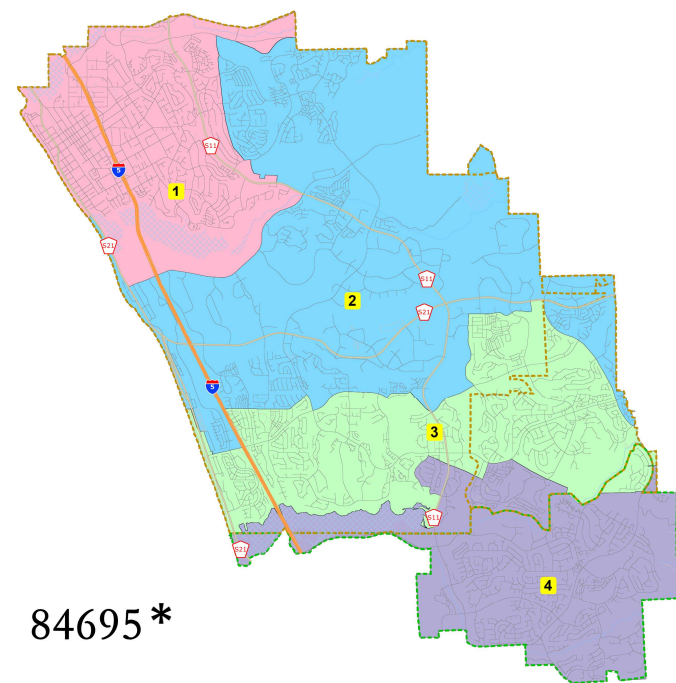
Maps Using Cannon Road



Public Maps – 4 Coastal Districts (Cont.)

26

Maps Using Cannon/Palomar Airport

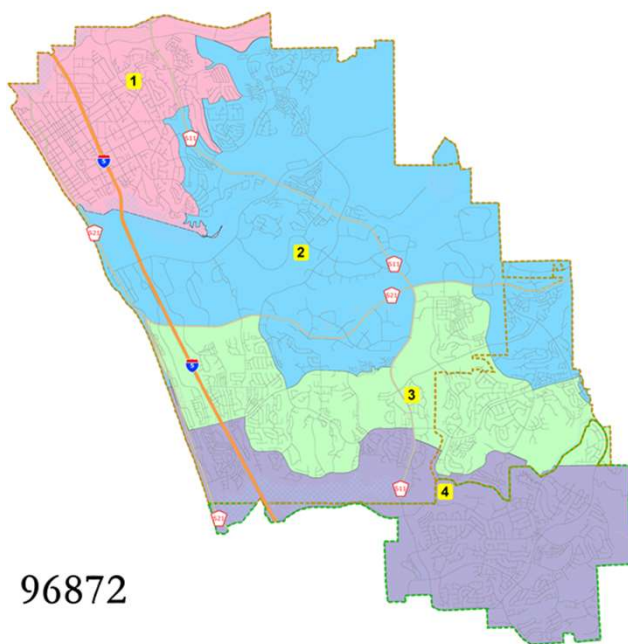


***Indicates Map is Not Population Balanced**

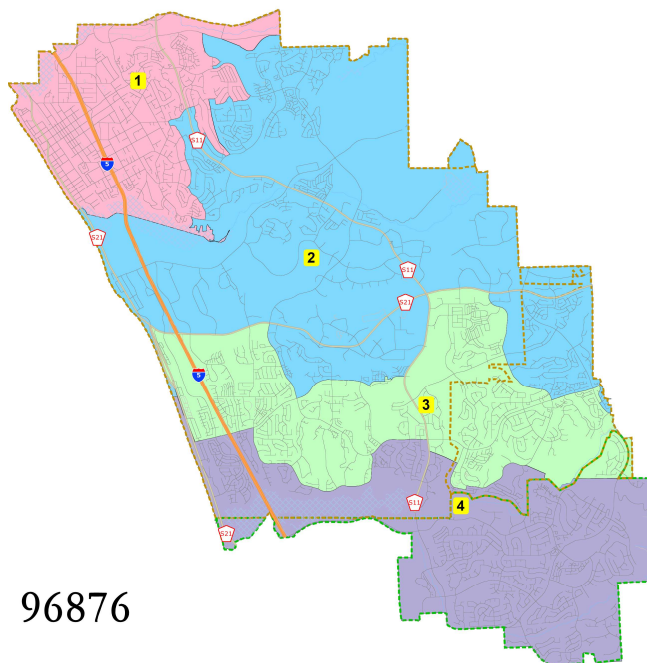
Public Maps – 4 Coastal Districts (Cont.)

27

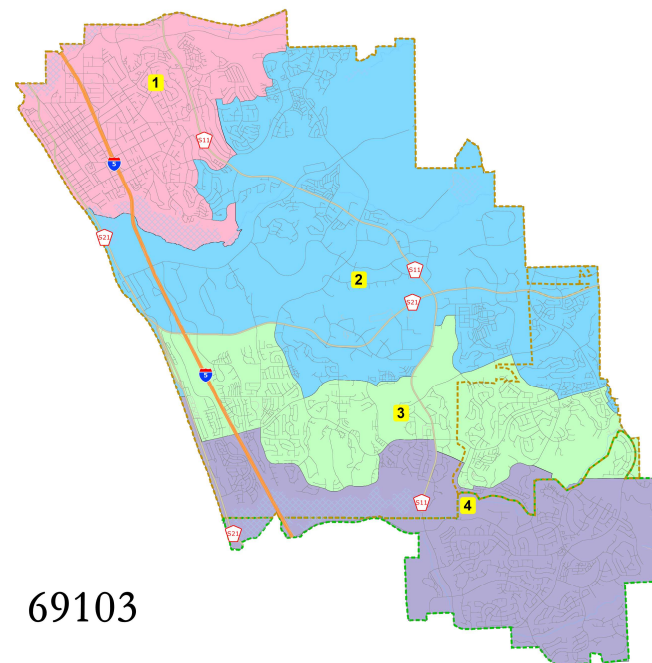
Maps Using Lagoon Boundary



#2021 CALIPER



#2021 CALIPER

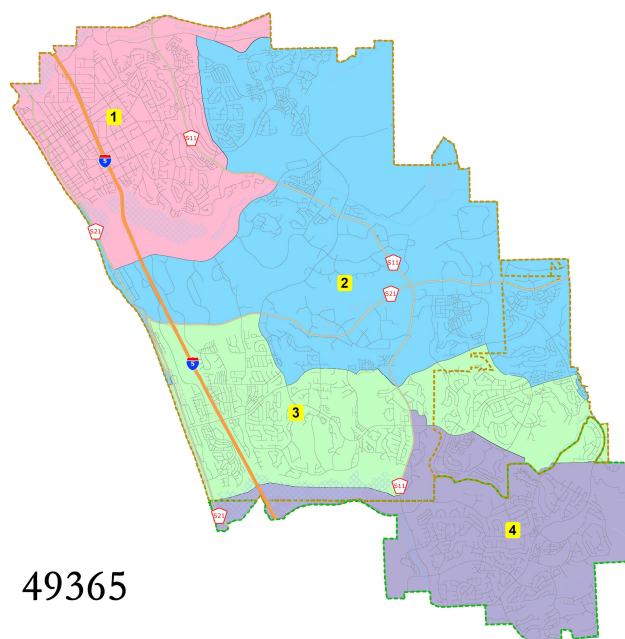


#2021 CALIPER

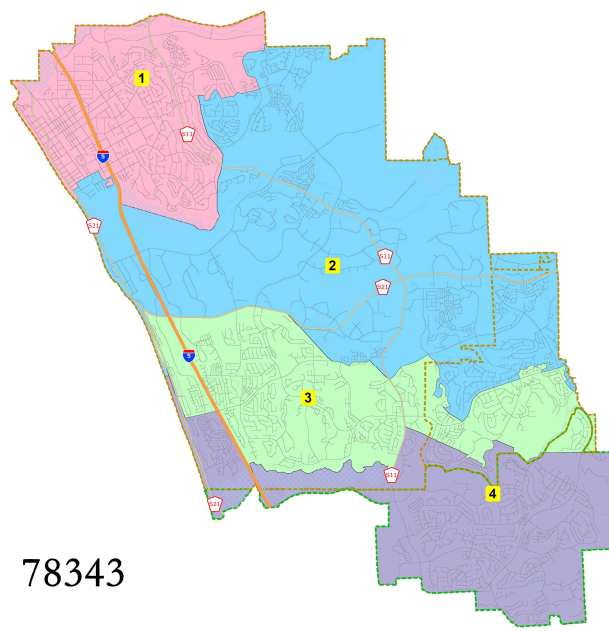
Public Maps – 4 Coastal Districts (Cont.)

28

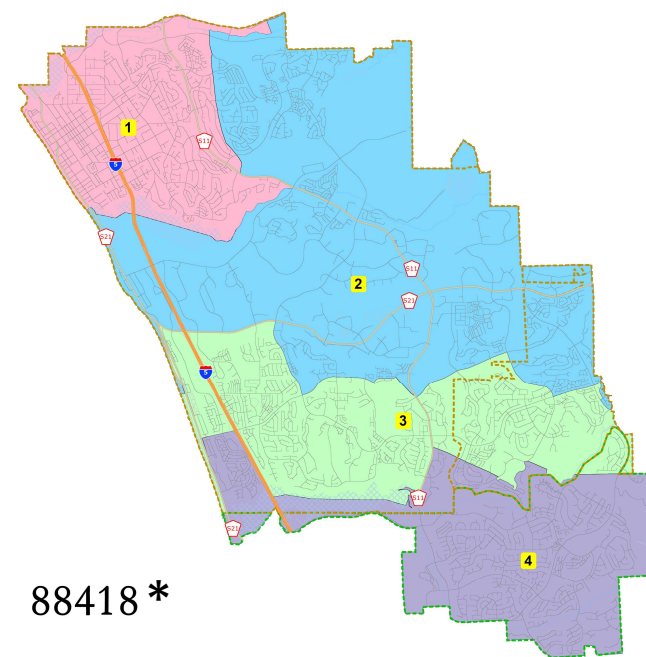
Maps with Similar Southern Boundaries



#2021 CALIPER



#2021 CALIPER

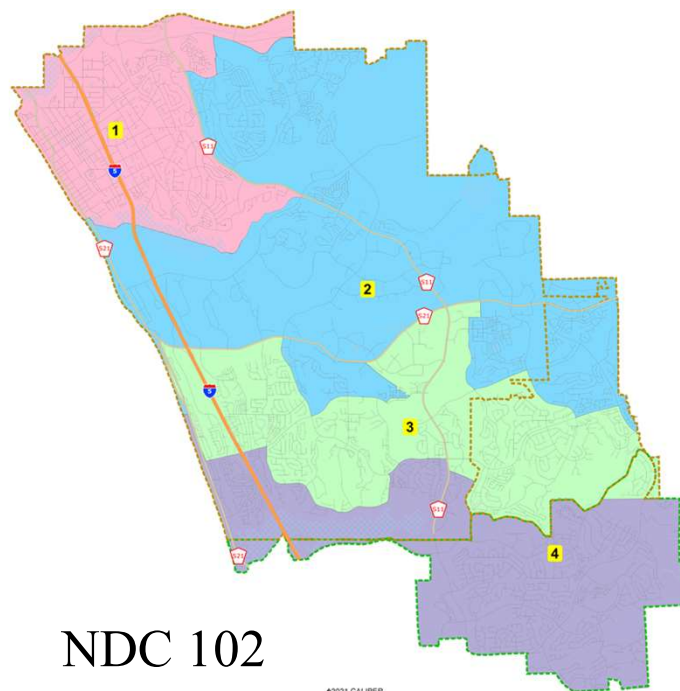


#2021 CALIPER

***Indicates Map is Not Population Balanced**

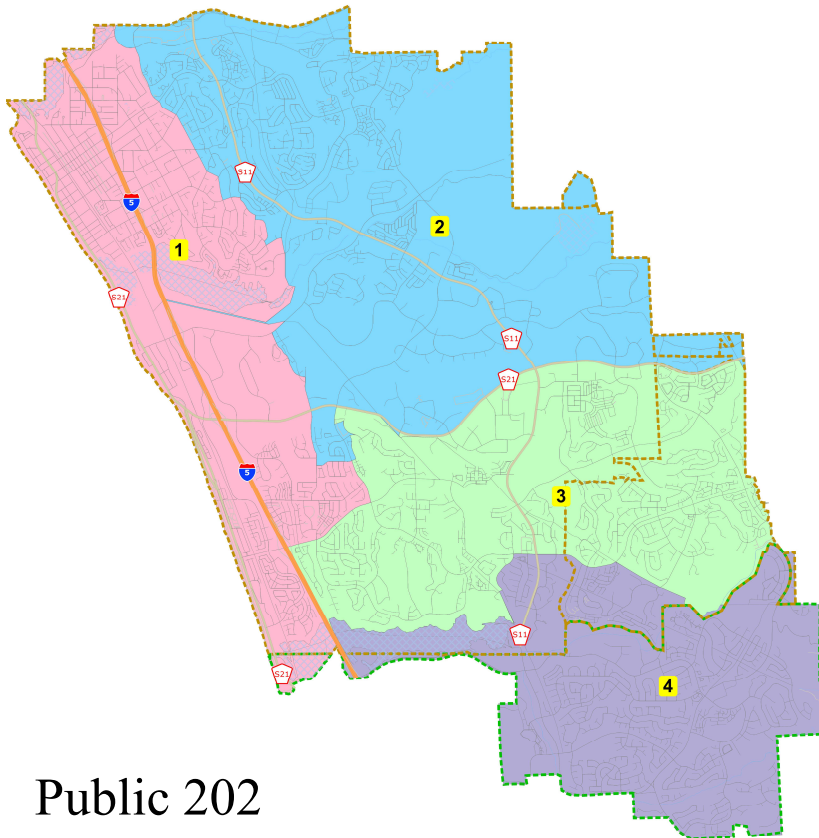
Public Maps – 4 Coastal Districts (Cont.)

Maps with Similar Southern Boundaries

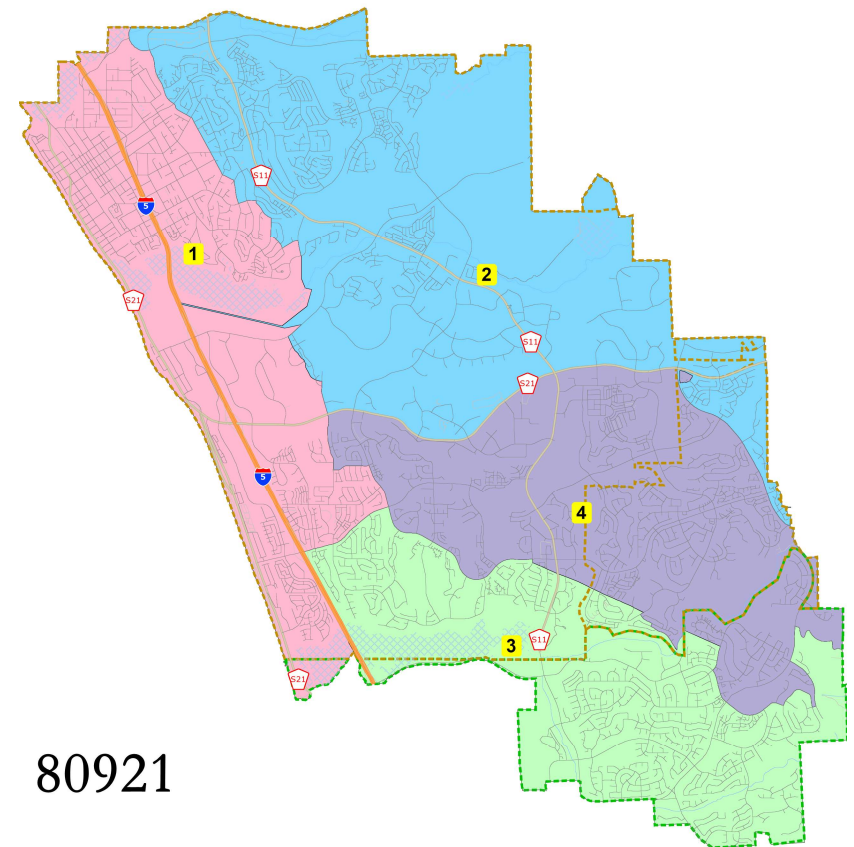


Public Maps – 1 Coastal District

30



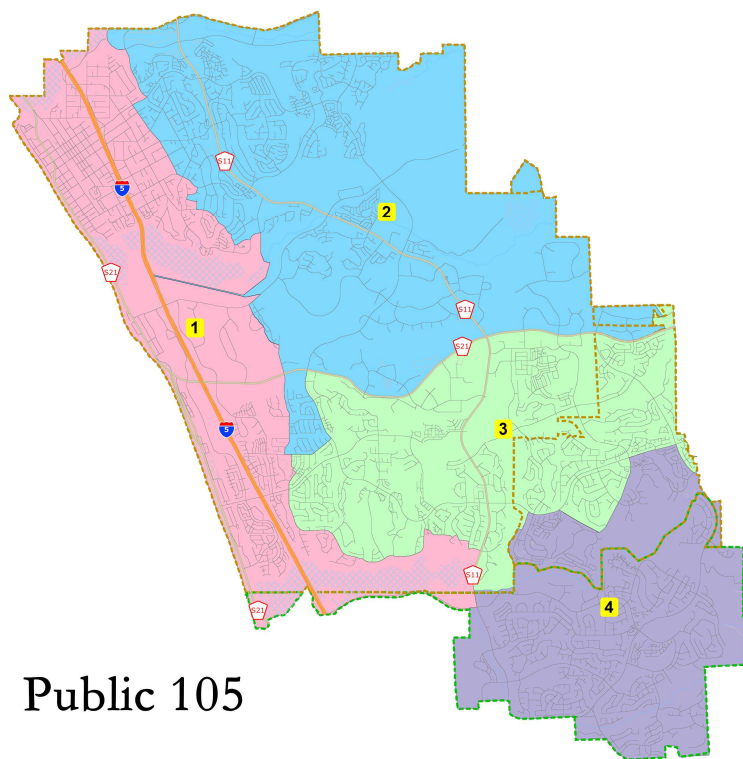
©2021 CALIPER



©2021 CALIPER

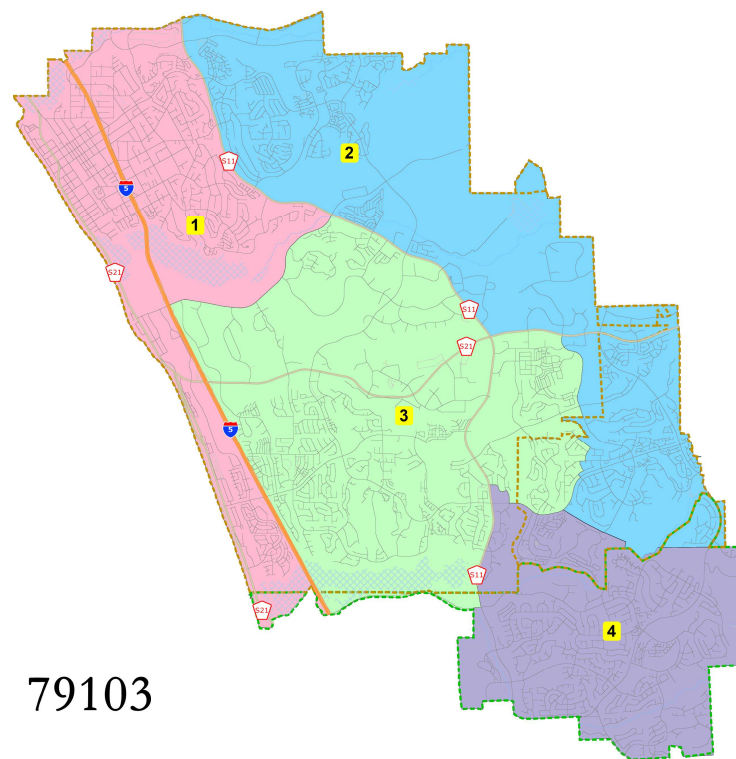
Public Maps – 1 Coastal District (Cont.)

31



Public 105

©2021 CALIPER

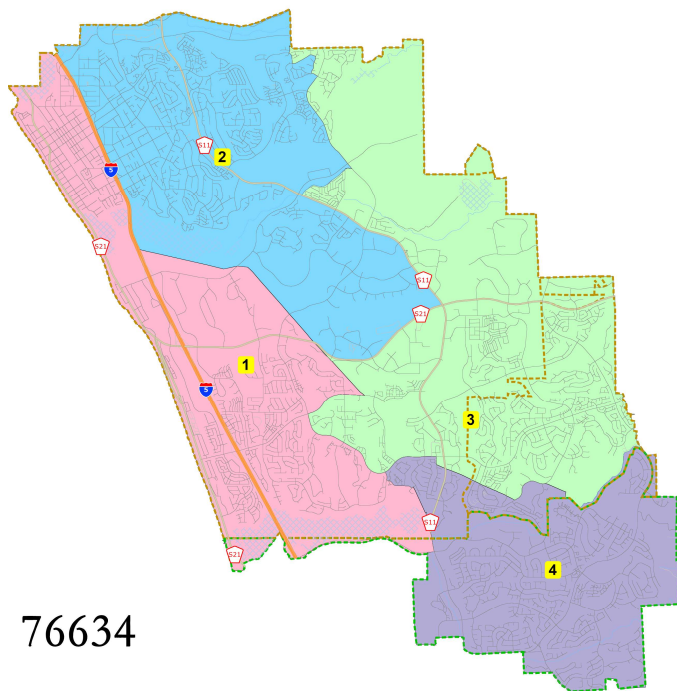


79103

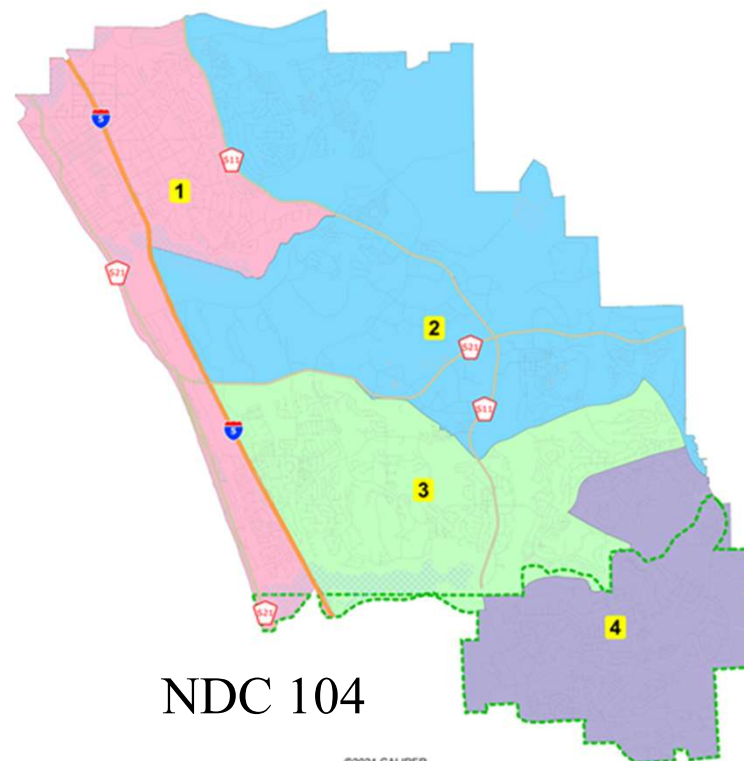
©2021 CALIPER

Public Maps – 1 Coastal District (Cont.)

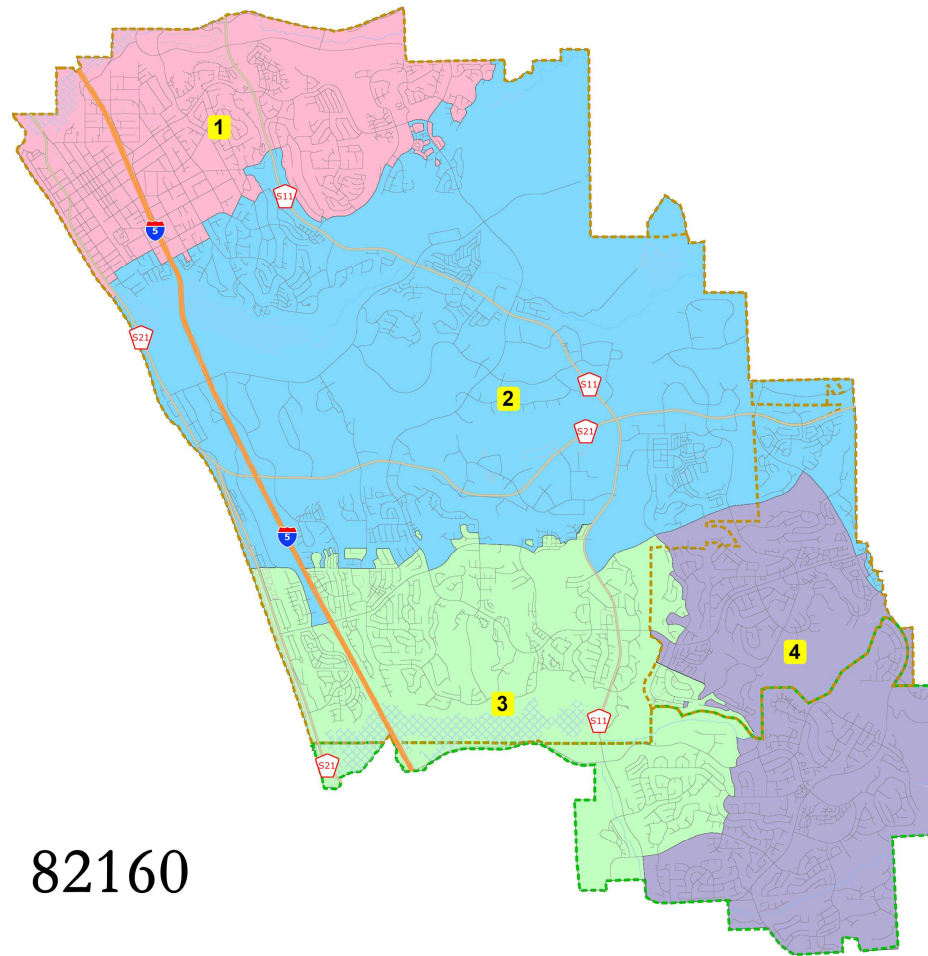
32



©2021 CALIPER



©2021 CALIPER



82160

©2021 CALIPER

1. Federal Laws

Equal Population
Federal Voting Rights Act
No Racial Gerrymandering



2. California Criteria for Cities

1. Geographically contiguous
2. Undivided neighborhoods and “communities of interest”
(Socio-economic geographic areas that should be kept together)
3. Easily identifiable boundaries
4. Compact
(Do not bypass one group of people to get to a more distant group of people)

Prohibited:

“Shall not favor or discriminate against a political party.”

3. Other Traditional Redistricting Principles

Minimize voters shifted to different election years
Respect voters’ choices / continuity in office
Future population growth
Preserving the core of existing districts

Commission Discussion/Action for this Meeting

35

- Determine how you will decide on a map?
- Goal: narrow the broad list to a manageable number (3-4, ideally) to post for public review prior to Public Hearing #4
- Provide any modifications you would like to see to the maps